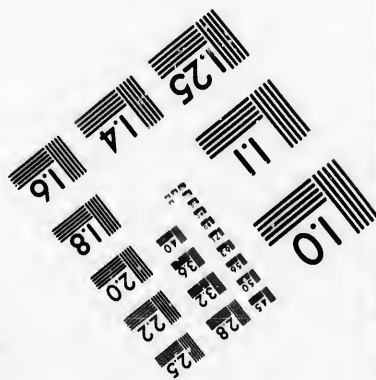

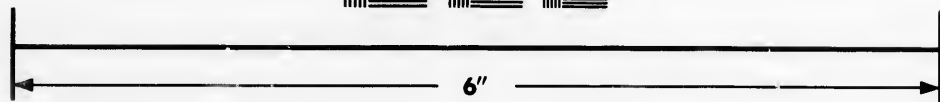



**IMAGE EVALUATION
TEST TARGET (MT-3)**



**Photographic
Sciences
Corporation**

23 WEST MAIN STREET
WEBSTER, N.Y. 14580
(716) 872-4503

15
12
13
16
18
20
22
25
28

**CIHM/ICMH
Microfiche
Series.**

**CIHM/ICMH
Collection de
microfiches.**



Canadian Institute for Historical Microreproductions / Institut canadien de microreproductions historiques

10

© 1987

Technical and Bibliographic Notes/Notes techniques et bibliographiques

The Institute has attempted to obtain the best original copy available for filming. Features of this copy which may be bibliographically unique, which may alter any of the images in the reproduction, or which may significantly change the usual method of filming, are checked below.

L'Institut a microfilmé le meilleur exemplaire qu'il lui a été possible de se procurer. Les détails de cet exemplaire qui sont peut-être uniques du point de vue bibliographique, qui peuvent modifier une image reproduite, ou qui peuvent exiger une modification dans la méthode normale de filmage sont indiqués ci-dessous.

- | | |
|--|---|
| <input checked="" type="checkbox"/> Coloured covers/
Couverture de couleur | <input type="checkbox"/> Coloured pages/
Pages de couleur |
| <input type="checkbox"/> Covers damaged/
Couverture endommagée | <input type="checkbox"/> Pages damaged/
Pages endommagées |
| <input type="checkbox"/> Covers restored and/or laminated/
Couverture restaurée et/ou pelliculée | <input type="checkbox"/> Pages restored and/or laminated/
Pages restaurées et/ou pelliculées |
| <input type="checkbox"/> Cover title missing/
Le titre de couverture manque | <input checked="" type="checkbox"/> Pages discoloured, stained or foxed/
Pages décolorées, tachetées ou piquées |
| <input type="checkbox"/> Coloured maps/
Cartes géographiques en couleur | <input type="checkbox"/> Pages detached/
Pages détachées |
| <input type="checkbox"/> Coloured ink (i.e. other than blue or black)/
Encre de couleur (i.e. autre que bleue ou noire) | <input checked="" type="checkbox"/> Showthrough/
Transparence |
| <input type="checkbox"/> Coloured plates and/or illustrations/
Planches et/ou illustrations en couleur | <input type="checkbox"/> Quality of print varies/
Qualité inégale de l'impression |
| <input type="checkbox"/> Bound with other material/
Relié avec d'autres documents | <input type="checkbox"/> Includes supplementary material/
Comprend du matériel supplémentaire |
| <input type="checkbox"/> Tight binding may cause shadows or distortion
along interior margin/
La reliure serrée peut causer de l'ombre ou de la
distorsion le long de la marge intérieure | <input type="checkbox"/> Only edition available/
Seule édition disponible |
| <input type="checkbox"/> Blank leaves added during restoration may
appear within the text. Whenever possible, these
have been omitted from filming/
Il se peut que certaines pages blanches ajoutées
lors d'une restauration apparaissent dans le texte,
mais, lorsque cela était possible, ces pages n'ont
pas été filmées. | <input checked="" type="checkbox"/> Pages wholly or partially obscured by errata
slips, tissues, etc., have been refilmed to
ensure the best possible image/
Les pages totalement ou partiellement
obscurcies par un feuillet d'errata, une pelure,
etc., ont été filmées à nouveau de façon à
obtenir la meilleure image possible. |
| <input type="checkbox"/> Additional comments:/
Commentaires supplémentaires: | |

This item is filmed at the reduction ratio checked below/
Ce document est filmé au taux de réduction indiqué ci-dessous.

10X	12X	14X	16X	18X	20X	22X	24X	26X	28X	30X	32X
				✓							

The copy filmed here has been reproduced thanks to the generosity of:

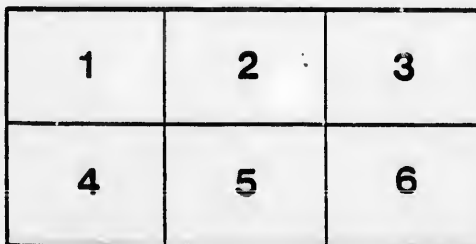
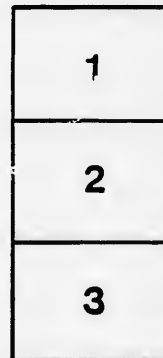

Archives of Ontario
Toronto

The images appearing here are the best quality possible considering the condition and legibility of the original copy and in keeping with the filming contract specifications.

Original copies in printed paper covers are filmed beginning with the front cover and ending on the last page with a printed or illustrated impression, or the back cover when appropriate. All other original copies are filmed beginning on the first page with a printed or illustrated impression, and ending on the last page with a printed or illustrated impression.

The last recorded frame on each microfiche shall contain the symbol \rightarrow (meaning "CONTINUED"), or the symbol ∇ (meaning "END"), whichever applies.

Maps, plates, charts, etc., may be filmed at different reduction ratios. Those too large to be entirely included in one exposure are filmed beginning in the upper left hand corner, left to right and top to bottom, as many frames as required. The following diagrams illustrate the method:



L'exemplaire filmé fut reproduit grâce à la générosité de:

Archives of Ontario
Toronto

Les images suivantes ont été reproduites avec le plus grand soin, compte tenu de la condition et de la netteté de l'exemplaire filmé, et en conformité avec les conditions du contrat de filmage.

Les exemplaires originaux dont la couverture en papier est imprimée sont filmés en commençant par le premier plat et en terminant soit par la dernière page qui comporte une empreinte d'impression ou d'illustration, soit par le second plat, selon le cas. Tous les autres exemplaires originaux sont filmés en commençant par la première page qui comporte une empreinte d'impression ou d'illustration et en terminant par la dernière page qui comporte une telle empreinte.

Un des symboles suivants apparaîtra sur la dernière image de chaque microfiche, selon le cas: le symbole \rightarrow signifie "A SUIVRE", le symbole ∇ signifie "FIN".

Les cartes, planches, tableaux, etc., peuvent être filmés à des taux de réduction différents. Lorsque le document est trop grand pour être reproduit en un seul cliché, il est filmé à partir de l'angle supérieur gauche, de gauche à droite, et de haut en bas, en prenant le nombre d'images nécessaire. Les diagrammes suivants illustrent la méthode.

VOTERS' LIST, 1893,

OF THE

MUNICIPALITY

OF

AUGUSTA



PRESBOTT, ONT.

MESSANGER STEAM PRINTING HOUSE.

1893.

V

Mun

1 Brockville

Comprising
easter
of said

PART
Elections to

No.
of
Roll

7 Atkinso

- 89 Bolland
- 6 Ball, G
- 5 Birks, C
- 18 Black, J
- 19 Black,
- 53 Brunda
- 42 Bradfor
- ~~43 Bradfor~~
- 45 Bovaird
- 39 Brown,
- 21 Barton,
- 25 Barton,
- 81 Barton,
- 101 Beaven
- 158 Bowyer
- 121 Bradfor
- 116 Bradfor
- 141 Brady,
- 32 Bradley,
- 143 Boyle,
- 147 Barry,
- 172 Black,
- 37 Buckle



VOTERS' LIST FOR 1893.

Municipality of Augusta.

SCHEDULE OF POST-OFFICES:

1 Brockville. 9 Maynard. 10 Prescott. 21 Montreal. 23 Chicago.

Polling Sub-Division No. 1.

Comprising all those portions of the 1st and 2nd Concessions lying between the eastern limit of said Township and eastern side line of Lot No. 19 in each of said Concessions.

PART I.—Persons entitled to Vote at both Municipal Elections and Elections to the Legislative Assembly.

No. of Roll	NAME.	Jurys.	LOTS.	Concessions or Sects.	DESCRIPTION.	P.O.A.'s
7	Atkinson, Robert.....	j	pt 14	2	owner and m f	9
89	Bolland, Edward.....	j	pt 6	1	occupant and m f	10
6	Ball, George M.....	j	pt 16	2	owner and m f	9
5	Birks, Charles.....	j	pt 13, 17	2, 2	owner and m f	10
18	Black, Alexander.....	j	pt 8	2	owner and m f	9
19	Black, Peter.....	j	pt 8	2	tenant and m f	9
53	Brundage, Almeron.....	j	pt 6	2	owner and m f	10
42	Bradford, Lincoln.....	j	pt 9	2	tenant and m f	10
43	Bradford, George.....	j	pt 11	2	tenant and m f	10
45	Bovaird, William J.....	j	pt 9, 10	2	owner and m f	10
39	Brown, Robert E.....	j	pt 11, 12	2	owner and m f	10
21	Barton, Amos.....	j	pt 13, 14	2	owner and m f	10
25	Barton, Philander.....	j	pt 14	2	owner and m f	10
84	Barton, Freeman.....	j	pt 16	2	owner and m f	10
101	Beaven, C. W.....	j	pt 13, 15, 29	1	tenant and m f	10
158	Bowyer, George.....	j	pt 18 cen com	1	owner and m f	10
121	Bradford, Alb rt.....	j	pt 12	1	tenant and m f	10
116	Bradford, Derenzie.....	j	pt 12	1	tenant and m f	10
141	Brady, Thomas.....	j	pt 6	1	tenant and m f	10
32	Bradley, Isaac.....	j	pt 12, 1	1, 5	owner and m f	10
143	Boyle, George.....	j	pt 6	1	owner and m f	10
147	Barry, David.....	j	pt 5	1	tenant and m f	10
172	Black, John.....	j	pt 7	1	tenant and m f	10
37	Buckley, James.....	j	pt 12, 15	2	owner and m f	10

No. on Roll	NAME.	Ju ors.	LOTS	Con- -tion or Street.	DESCRIPTION.	P.O Ad's
10	Conklin, George W.	j	pt 11, 12, 10	2, 3	owner and m f	9
40	Corrigan, James.	j	pt 10, 11	2	owner and m f	10
33	Cooper, John.	j	pt 11	1	owner and m f	10
34	Cooper, James.	j	pt 11	1	owner and m f	10
94	Conklin, Stephen.	j	pt 15	1	owner and m f	10
55	Cowan, Charles.	j	pt 3, 4	2	owner and m f	10
130	Cullen, Patrick.	j	pt 9	1	tenant and m f	10
66	Davidson, John, sr.	j	pt 2, 3	2	owner and m f	10
67	Davidson, John, jr.	j	pt 2, 3	2	f s and m f	10
27	Dempsey, Alexander.	j	pt 13	1	tenant and m f	10
28	Dempsey, Edward.	j	pt 13	1	f s and m f	10
29	Dempsey, James T.	j	pt 13	1	f s and m f	10
78	Delgleish, Christopher.	j	pt 13, 17, 23	2, 1	owner and m f	10
76	Delgleish, Thomas.	j	pt 13, 17, 23, 24	2, 6	f s and m f	10
62	Eward, Richard.	j	pt 2, 3	2	tenant and m f	10
77	Easter, Samuel.	j	pt 13	1	tenant and m f	10
164	Easter, Curtis.	j	pt 8	1	tenant and m f	10
172	Easter, John.	j	pt 7	1	tenant and m f	10
473	Easter, William.	j	pt 7	1	tenant and m f	10
71	Eward, Joseph.	j	pt 2, 3	2	owner and m f	10
118	Ellis, James.	j	pt 12	1	owner and m f	10
8	Fretwell, Philip.	j	pt 12, 13	2	owner and m f	9
17	Flannagan, George.	j	pt 6, 7	2	tenant and m f	10
152	Gurnsey, Samuel.	j	pt 17, 18	1	owner and m f	10
153	Gurnsey, Ernest.	j	pt 17, 18	1	owner and m f	10
126	Hodges, Charles W.	j	pt 10	1	tenant and m f	10
51	Hali, William J.	j	pt 6	2	owner and m f	10
77	Hill, Charles N.	j	pt C com	1	owner and m f	10
91	Henry, John.	j	pt 14	1	owner and m f	10
92	Henry, Samuel.	j	pt 14	1	f s and m f	10
93	Henry, William.	j	pt 14	1	owner and m f	10
154	Heck, George.	j	pt 18	1	owner and m f	10
109	Henry, George.	j	pt 13	1	owner and m f	10
111	Henry, Robert W.	j	pt 13	1	tenant and m f	10
110	Henry, Robert.	j	pt 13	1	owner and m f	10
120	Honeywell, Rice.	j	pt 11	1	tenant and m f	10
88	Hickey, James.	j	pt 12, 13	2	tenant and m f	10
65	Kelly, John.	j	pt 3	2	tenant and m f	10
4	Lane, Joseph.	j	pt 17	2	owner and m f	10
59	Leonard, Alfred.	j	pt 2, 3	2	owner and m f	10
128	Lane, Abraham.	j	pt 9	1	owner and m f	10
136	Littlejohn, Wellington.	j	pt 8	1	tenant and m f	10
129	Lane, James.	j	pt 6	1	owner and m f	10
171	Littlejohn, Francis.	j	pt 7	1	tenant and m f	10
50	Miller, George.	j	pt 6	2	owner and m f	10
86	Moore, Samuel.	j	pt 14, 15	1	owner and m f	10
98	Myers, Edward.	j	pt 14	1	owner and m f	10
106	Moore, James.	j	pt 13	1	owner and m f	10
145	Moran, Michael.	j	pt 5	1	f s and m f	10

No. on Roll	NAME.
146	Moran
168	Maller
125	McDer
129	McCar
132	McCar
133	McCar
134	McCar
166	McCar
169	McCa
63	McCa
46	McLe
1	Pyke
2	Pyke
12	Perri
36	Patte
119	Patte
88	Perri
74	Place
14	Pear
72	Perry
73	Perry
33	Polite
35	Patte
161	Palm
61	Quee
13	Row
15	Robi
47	Row
48	Row
49	Row
87	Row
138	Russ
175	Rya
11	Sim
70	Sau
57	Sui
54	Sm
59	Sm
105	She
22	Sc
7	Ste
81	Ste
82	Ste
83	Ste
85	Sc
23	Sc
24	Sc
20	Sc
90	Sm
102	Sk
103	San
104	Sm
137	Sm

N.	P.O.A.D.'s	No. on Roll	NAME.	Jurors.	LOTS.	Conces- sion or Street	DESCRIPTION.	P.O.A.D.'s
	9	146	Moran, William J.....		pt 5	1	f s and m f	10
	10	168	Mallen, Charles.....		pt 7	1	tenant and m f	10
	10							
	10	125	McDermott, David.....		pt 18	1	owner and m f	10
	10	129	McCarthy, John.....		pt 9, 8	1	owner and m f	10
	10	132	McCarthy, David.....	j	pt 9, 8	1	owner and m f	10
	10	133	McCarthy, John J.....		pt 9, 8	1	f s and m f	10
		134	McCarthy, Charles.....		pt 9, 8	1	f s and m f	10
	10	166	McCarten, Hugh.....		pt 7	2	tenant and m f	10
	10	169	McCarney, James.....		pt 7	1	tenant and m f	10
	10	63	McCarten, Daniel.....		pt 2	2	owner and m f	10
	10	46	McLean, Levi.....		pt 9, 10	2	tenant and m f	10
	10							
	10	1	Pyke, Wesley.....		pt C com	2	owner and m f	9
	10	2	Pyke, Charles.....		pt C com	2	f s and m f	9
	10	12	Perrin, Delbert.....	j	pt 14, 15	2,3	owner and m f	9
	10	36	Patterson, James, jr.....		pt 13	1	f s and m f	10
	10	119	Patterson, James.....		pt 12	1	tenant and m f	10
	10	88	Perrin, George.....		pt 14	1	tenant and m f	10
	10	74	Place, J. W.....		pt 7	2	owner and m f	10
	10	14	Pearson, James.....		pt 9, 10	3,2	tenant and m f	9
	10	72	Perry, Robert.....		pt 5, 6	2,3	owner and m f	10
	10	73	Perry, John.....		pt 5	2	owner and m f	10
	10	33	Polite, Ju-ison.....	j	pt 1	2	owner and m f	10
	9	35	Patterson, James.....	j	pt 13	1	owner and m f	10
	10	161	Palmer, Richard.....		pt 13	1	occupant and m f	10
	10							
	10	61	Queen, James.....		pt 3, 2	2	owner and m f	10
	10							
	10	13	Row, Charles H.....		pt 01, 9	2,3	owner and m f	10
	10	15	Robinson, Alexander.....	j	pt 6, 7, 9, 10	2	owner and m f	10
	10	47	Row, John.....		pt 8	2	owner and m f	10
	10	48	Row, James.....		pt 8	2	f s and m f	10
	10	49	Row, Edgar.....		pt 8	2	f s and m f	10
	10	87	Row, John M.....		pt 14	1	owner and m f	10
	10	138	Russell, Edward.....		pt 9	1	owner and m f	10
	10	175	Ryan, Samuel, sr.....	j	pt 6, 7	2	tenant and m f	10
	10							
	10	11	Simpson, James.....		pt 11	2	owner and m f	9
	10	70	Saunders, Henry.....	j	pt 1	2	owner and m f	10
	10	57	Smith, James.....	j	pt 3, 4	2	owner and m f	10
	10	54	Smith, Robert.....	j	pt 4	2	owner and m f	10
	10	59	Smith, John.....		pt 5, 6	2	owner and m f	10
	10	105	Shewell, Edwart T.....	j	pt 17	1	owner and m f	10
	10	22	Scott, William.....		pt 15	2	owner and m f	10
	10	7	Sterritt, David.....		pt 17	2	owner and m f	10
	10	81	Sterritt, James.....		pt 17	2	f s and m f	10
	10	82	Sterritt, John.....	j	pt 14, 15	1	owner and m f	10
	10	83	Sterritt, David H.....	j	pt 14, 15	1	tenant and m f	10
	10	85	Scott, John.....	j	pt 17	1	owner and m f	10
	10	23	Scott, Eben.....		pt 15	2	f s and m f	10
	10	24	Scott, George.....		pt 15	2	f s and m f	10
	10	20	Scott, Joseph W.....	j	pt 15	2	owner and m f	10
	10	90	Smades, Alexander.....		pt 14, 15	1	owner and m f	10
	10	102	Skinner, William E.....		pt 13	1	income and m f	10
	10	103	Smades, Sanda S.....	j	pt 16	1,2	owner and m f	10
	16	104	Smades, J. Halla.....	j	pt 16	1,2	owner and m f	10
	10	137	Smith, George.....		pt 8	1	tenant and m f	10

No. on Roll	NAME.	Jurors	LOTS.	Conces- sion or Street.	DESCRIPTION.	P.O. Ad's
31	Torrance, Kennedy.....		pt 13	2	tenant and m f	10
89	Terrance, David.....		pt 14	1	owner and m f	10
142	Tripp, James.....		p. 6	1	tenant and m f	10
148	Tyrne, David.....		pt,6	2	owner and m f	10
3	Whitney, Augustus.....	j	pt 18	2	owner and m f	10
52	White, William.....		pt 6	1	owner and m f	10
108	Willard, George.....		pt 13	1	tenant and m f	10
176	Wiser, J. P.....		pt 6, 7, 8	1. 2	owner and m f	10
163	Ward, Nesfield.....		pt 8	1	owner and m f	10
179	Wiser, Harlow G.....		pt 7	1, 2	owner and m f	10
180	Wiser, E. F.....		pt 7	1, 2	f s and m f	10
181	Wiser, Isaac P.....		pt 7	1, 2	f s and m f	10
156	Young, Andrew.....	j	pt 18	1	tenant and m f	10
157	Young, William J.....		pt 18	1	tenant and m f	10
127	Youill, Archibald.....	j	pt 10	1	owner and m f	10
177	Young Abram.....		pt 7	2	tenant and m f	10

PART II.—Persons entitled to Vote at Municipal Elections only.

68	Anderson, Sarah.....		pt 3	2	owner	10
100	Blakey, Miss.....		pt 13, 15, 29	1	owner	
122	Conch, Mrs.....		pt 11	1	owner	
26	Harr s, Mrs. K.....		pt 13, 15, 29	1	owner	
64	Kelly, Margaret.....		pt 3	2	owner	
44	Mullen, Alzina.....		pt 8	2	owner	
95	Merrington, Eliza A.....		pt 14	1	owner	
96	Merrington, Martha.....		pt 13	1	owner	
107	Murray, Mrs.....		pt 13	1	owner	
113	Mullen, Jane.....		pt 12	1	owner	
115	Mullen, Mary.....		pt 12	1	owner	
144	Moran, Harriet.....		pt 5	1	owner	
140	McAuley, Rosalie.....		pt 6	1	owner	10
99	Perrin, Ann.....		pt 14	1	tenant	10
114	Rickey, Robert.....		pt 12	1	owner	21
124	Shaver, Annie.....		pt 11	1	owner	23
88	Ward, Mrs.....		pt 18	1	tenant	10
117	Patterson, Mrs.....		pt 12	1	owner	10

PART III—Persons entitled to vote at Elections to the Legislative Assembly only

60	Leonard, Alfred.....		pt 2, 3	2	m f	10
----	----------------------	--	---------	---	-----	----

VO
Mun
PART
Elections o
65
66 Bradl
53 Brown
128 Case,
117 Birks
118 Birks
100 Buke
94 Bass,
133 Bass,
51 Bowe
76 Bova
125 Coop
126 Coop
112 Can
99 Cars
86 Cool

VOTERS' LIST FOR 1893.

Municipality of Annapolis

Part I

George H. ...
Bradford, George

PART I.—Persons entitled to Vote at both Municipal Elections and the Legislative Assembly.

NO.	LOTS.	Conces- sion or Street	DESCRIPTION.	P.O. Ad- d.
			owner and m f	9
			owner and m f	11
				10
				10
				9
				9
				11
				11
				11
65				11
66	Bradley, ...			10
53	Brown, A. C.			8
128	Pass, Asa.....			8
117	Birks, Richard.....	J pt 15, 16		8
118	Birks, Berton.....	pt 12, 13	m f	8
100	Baker, Levi.....	pt 10, 11	m f	11
94	Bass, John W.....	J pt 6	4, 5 owner and m f	11
133	Bass, Henry.....	J pt 4, 5	4 owner and m f	11
51	Bower, Samuel.....	J pt 4	4 owner and m f	11
76	Bovaird, James.....			10
125	Cooper, David.....	pt 17, 29	4, 1 owner and m f	10
126	Cooper, William.....	pt 17, 29	4, 1 ts and m f	9
112	Conklin, John.....	p 15	3 owner and m f	8
99	Carson, George J.....	J pt 12, 14	4, 5 owner and m f	11
86	Cook, Richard.....	J pt 7, 8, 9	4 owner and m f	11

No. on Roll	NAME.	Jurors	LOTS.	Conces- sion of Street.	DESCRIPTION.	P.O. AD's
31	Torrance, Kennedy.....		pt 13	2	tenant and m f	10
89	Terrance, David.....		pt 14	1	owner and m f	10
142	Tripp, James.....		p. 6	1	tenant and m f	10
148	Tyrie, David.....		pt,6	2	owner and m f	10
3	Whitney, Augustus.....	j	pt 18	2	owner and m f	10
52	White, William.....		pt 6	1	owner and m f	10
108	Willard, George.....		pt 13	1	tenant and m f	10
176	Wiser, J. P.....		pt 6, 7, 8	1, 2	owner and m f	10
163	Ward, Nesfield.....		pt 8	1	owner and m f	10
179	Wiser, Harlow G.....		pt 7	1, 2	owner and m f	10
180	Wiser, E. F.....		pt 7	1, 2	f s and m f	10
181	Wiser, Isaac P.....		pt 7	1, 2	f s and m f	10
156	Young, Andrew.....	j	pt 18	1	tenant and m f	10
157	Young, William J.....		pt 18	1	tenant and m f	10
127	Youill, Archibald.....	j	pt 10	1	owner and m f	10
177	Young Abram.....		pt 7	2	tenant and m f	10

PART II.—Persons entitled to Vote at Municipal Elections only.

68	Anderson, Sarah.....		pt 3	2	owner	10
100	Blakey, Miss.....		pt 12, 15, 20			

Part 2.
Name.
McCarthy, William

No.	Name.	Jurors	LOTS.	Conces- sion of Street.	DESCRIPTION.	P.O. AD's
99	Perrin, Ann.....		pt 14	1	tenant	10
114	Rickey, Robert.....		pt 12	1	owner	21
124	Shaver, Annie.....		pt 11	1	owner	22
38	Ward, Mrs.....		pt 18	1	tenant	10
117	Patterson, Mrs.....		pt 12	1	owner	10

PART II—Persons entitled to vote at Elections to the Legislative Assembly only

60	Leonard, Alfred.....		pt 2, 3	2	m f	1
----	----------------------	--	---------	---	-----	---

VOTERS' LIST FOR 1893.

Municipality of Anonath

Part I.

DESCRIPTION.	P.O. Ad.
tenant and m f	10
owner and m f	10
tenant and m f	10
owner and m f	10
owner and m f	10
owner and m f	10
tenant and m f	10
owner and m f	10
tenant and m f	10
owner and m f	10
owner and m f	10
tenant and m f	10
owner and m f	10
tenant and m f	10
owner and m f	10
owner and m f	10
owner and m f	10
owner and m f	10
owner and m f	10

tenant and m f	10
tenant and m f	10
owner and m f	10
tenant and m f	10
al Elections only.	
owner	10
PART I.—Persons entitled to Vote at both Municipal Elections and Elections to the Legislative Assembly.	

No. on Roll	NAME.	Loc.	LOTS.	Conces- -ion or Street	DESCRIPTION.	P.O. Ad.
9	Alder, Robert.....	j	pt 12 13	3	owner and m f	9
60	Alkerton, John.....	j	pt 1	4	owner and m f	11
7	Barnett, Rev W.....	j	pt 13	3	m f and occ	10
5	Bass, Asa F.....	j	pt 17, 18	3	owner and m f	10
10	Bradford, Milford.....	j	pt 12, 13	3	tenant and m f	9
22	Brundage, Robert.....	j	pt 8	3	tenant and m f	9
62	Bradley, John A.....	j	pt 2	4	owner and m f	11
63	Bradley, James.....	j	pt 2	4	owner and m f	11
66	Bradley, Albert.....	j	pt 2	4	owner and m f	11
53	Brown, A. C.....	j	pt 2	4	owner and m f	11
128	Bass, Asa.....	j	pt 15, 16, 17, 18	3	owner and m f	10
117	Birks, Richard.....	j	pt 15, 16	4	fs and m f	8
118	Birks, Berton.....	j	pt 15, 16	4	owner and m f	8
100	Baker, Levi.....	j	pt 12, 13	4, 5	owner and m f	11
94	Bass, John W.....	j	pt 10, 11	4	owner and m f	11
133	Bass, Henry.....	j	pt 6	4	owner and m f	11
51	Bower, Samuel.....	j	pt 4, 5	4	owner and m f	11
75	Bovaird, James.....	j	pt 4	4	owner and m f	11
125	Cooper, David.....	j	pt 17, 29	4, 5	owner and m f	10
126	Cooper, William.....	j	pt 17, 29	4, 5	fs and m f	10
112	Conklin, John.....	j	pt 15	3	owner and m f	9
99	Carson, George J.....	j	pt 12, 14	4, 5	owner and m f	8
86	Cooper, Richard.....	j	pt 7, 8, 9	4	owner and m f	11

No. or Roll	NAME.	Jurors	LOTS.	Conces- sion of Street.	DESCRIPTION.	P O Ad's
31	Torrance, Kennedy.....		pt 13	2	tenant and m f	10
89	Torrance, David.....		pt 14	1	owner and m f	10
142	Tripp, James.....		p. 6	1	tenant and m f	10
148	Tyrie, David.....		pt 6	2	owner and m f	10
3	Whitney, Augustus.....	j	pt 18	2		
52	White, William.....		pt 6			
108	Willard, George.....					
176	Wiser, J. F.					
163	Ward, Nel					
179	Wiser, Har					
180	Wiser, E. I					
181	Wiser, Isaa					
156	Young, An					
157	Young, Wil					
127	Youill, Arc					
177	Young Aba					

PART II

68	Anderson, Sa		pt 3	2	owner	10
100	Blakey, Miss.....		pt 12, 15, 20			

99	Perrin, Ann.....		pt 14	1	tenant	10
114	Rickey, Robert.....		pt 12	1	owner	21
124	Shaver, Annie.....		pt 11	1	owner	23
88	Ward, Mrs.....		pt 18	1	tenant	10
117	Patterson, Mrs.....		pt 12	1	owner	10

PART III—Persons entitled to vote at Elections to the Legislative Assembly only

60	Leonard, Alfred.....		pt 2, 3	2	m f	10
----	----------------------	--	---------	---	-----	----

VO
Muni
Charle
g a
ter
sai

PART I
Elections o

No. on Roll	
9	Alder,
60	Alkert
7	Barne
5	Bass,
10	Brad
22	Brun
62	Brad
63	Brad
66	Brad
53	Brow
128	Buse
117	Birk
118	Birk
100	Buk
94	Bas
133	Bas
51	Bo
76	Bo
125	Co
126	Co
112	Co
99	Co
86	Co

VOTERS' LIST FOR 1893.

Municipality of Augusta.

SCHEDULE OF POST-OFFICES:

Charlesville. 9 Maynard. 10 Prescott. 11 Demville.

Polling Sub-Division No. 2.

Containing all those portions of the 3rd and 4th Concessions lying between the northern limit of said Township and eastern side line of Lot No. 19 in each said Concessions.

PART I.—Persons entitled to Vote at both Municipal Elections and Elections of the Legislative Assembly.

No. on Roll	NAME.	Juror.	LOTS.	Concession or Street	DESCRIPTION.	P.O. Adr.
9	Alder, Robert.....	j	pt 12 13	3	owner and m f	9
60	Alkerton, John.....	j	pt 1	4	owner and m f	11
7	Barnett, Rev W.....	j	pt 13	3	m f and occ	10
5	Bass, Asa F.....	j	pt 17, 18	3	owner and m f	10
10	Bradford, Milford.....	j	pt 12, 13	3	tenant and m f	9
22	Brundage, Robert.....	j	pt 8	3	tenant and m f	9
62	Bradley, John A.....	j	pt 2	4	owner and m f	11
63	Bradley, James.....	j	pt 2	4	owner and m f	11
66	Bradley, Albert.....	j	pt 2	4	owner and m f	11
53	Brown, A. C.....	j	pt 2	3	owner and m f	11
128	Bass, Asa.....	j	pt 15, 16, 17, 18	3	owner and m f	10
117	Birks, Richard.....	j	pt 15, 16	4	owner and m f	8
118	Birks, Herton.....	j	pt 15, 16	4	fs and m f	8
100	Baker, Levi.....	j	pt 12, 13	4	owner and m f	8
94	Bass, John W.....	j	pt 10, 11	4, 5	owner and m f	11
133	Bass, Henry.....	j	pt 6	4	owner and m f	11
51	Bower, Samuel.....	j	pt 4, 5	4	owner and m f	11
76	Bovaird, James.....	j	pt 4	4	owner and m f	11
125	Cooper, David.....	j	pt 17, 29	4, 1	owner and m f	10
126	Cooper, Wilham.....	j	pt 17, 29	4, 1	ts and m f	10
112	Conklin, John.....	j	pt 15	3	owner and m f	9
99	Carson, George J.....	j	pt 12, 14	4, 5	owner and m f	8
86	Cooper, Richard.....	j	pt 7, 8, 9	4	owner and m f	11

No. on Roll	NAME	Jurors.	LOTS	Conces- sion or Street.	DESCRIPTION.	P.O.A.C.	No. on Roll
39	Daniels, William.....	j	pt 4, 5	3	tenant and m f	10	104
40	Daniels, Albert.....	j	pt 7, 5	3	tenant and m f	10	105
132	Dulmage, Samuel.....	j	pt 16, 17	3	owner and m f	9	82 91 75
16	Fretwell, Ebi son.....	j	pt 11	3	owner and m f	9	
43	Feli, Chester.....	j	pt 3, 4	3	owner and m f	10	34
44	Fell, John S.....	j	pt 3, 4	3	owner and m f	10	49
55	Fell, J. Nelson.....	j	pt 3	3, 4	owner and m f	10	48
56	Fell, Orin E.....	j	pt 3	3, 4	f s and m f	10	46
78	Froome, Era- tus.....	j	pt 4, 5	4	owner and m f	11	47
28	Foster, Isaac.....	j	pt 5	3	owner and m f	10	139 137 138
85	Glasford, W J.....	j	pt 7, 8	4	owner and m f	11	
86	Gladstone, Wilham.....	j	pt 2, 3	4	owner and m f	11	17 18 19
12	Hod- g- s, Mat- hew.....	j	pt 12	3	owner and m f	9	23
13	Hodges, William.....	j	pt 12	3	owner and m f	9	36
41	Henry, Robert, sr.....	j	pt 5	3	owner and m f	10	24
42	Henry, Robert, jr.....	j	pt 5	3	f s and m f	10	25
130	Hall, Thomas.....	j	pt 18, C com	4	tenant and m f	10	21
120	Hough, George.....	j	pt 16	4 3	tenant and m f	8	26
77	Holden, John K.....	j	pt 4	4	f s and m f	11	27 37 58 45
11	Jenkisson, James.....	j	pt 11, 12	3	owner and m f	19	124
14	Jackson, Henry.....	j	pt 11	3	owner and m f	9	109
141	John son, Thomas H.....	j	pt 10	4	owner and m f	11	97 98 81 50
84	Knapp, William.....	j	pt 6	4	owner and m f	11	56
83	Knapp, George W.....	j	pt 6	4	owner and m f	11	28
2	Lane, Read.....	j	pt 18	3	owner and m f	9	106
57	Lamare, Peter.....	j	pt 3	3	householder and m f	10	107
95	Lane, Cornelius.....	j	pt 9, 10	4	owner and m f	8	93
96	Lane, Calvin E.....	j	pt 9, 10	4	tenant and m f	8	101
88	Leslie, William N.....	j	pt 9, 10	4 3	owner and m f	11	102
134	Leslie, George W.....	j	pt 9, 10	4	tenant and m f	11	103
89	Leslie, Philander.....	j	pt 3	4	f s and m f	11	71 72 73 74
89	Leslie, Philander.....	j	pt 9, 10	4	f s and m f	11	
129	Mellafont, John.....	j	pt 18	4	owner and m f	10	115 116
87	Newman, Thomas.....	j	pt 7, 8, 9	4	owner and m f	11	
6	Perrin, Amos G.....	j	pt 14	3	owner and m f	9	59
32	Polite, Stephen.....	j	pt 7, 8, 1	3, 2	owner and m f	10	121
113	Perrin, William.....	j	pt 14	3	owner and m f	9	111
114	Perrin, Alexander.....	j	pt 15	3	owner and m f	9	4

DESCRIPTION.	P.O.A.D's	No. on Roll	NAME.	Ju. ors.	LOTS	Conces- sion or Street.	DESCRIPTION.	P.O.A.D's
l m f	10		104 Place, Wright.....		pt 13, 14	4, 5	owner and m f	8
l m f	10		105 Place, William W.....		pt 13, 14	4, 5	f s and m f	8
m f	9		82 Perrin, Francis.....	J	pt 4, 5	4	owner and m f	11
			91 Polit', Seora.....	J	pt 10, 11	3	owner and m f	10
			75 Place, Joseph M.....	J	pt 3	4	owner and m f	11
m f	9							
m f	10		34 Robin-on, William.....	J	pt 6	3	owner and m f	9
m f	10		49 Rickey, William.....	J	pt 1	3	owner and m f	11
m r	10		48 Reed, John.....		pt 2	3	owner and m f	11
f	10		46 Reynolds, Edward.....		pt 2	3	owner and m f	11
m f	11		47 Reynolds, Thomas.....		pt 2	3	f s and m f	11
m f	10		139 Rankin, Hugh.....	J	pt 7, 8	4	owner and m f	11
			137 Rankin, Alexander.....	J	pt 7, 8	4	owner and m f	11
			138 Rankin, Adelbert.....	J	pt 7, 8	4	owner and m f	11
m f	11							
m f	11							
			17 Spicer, James.....	J	pt 9	3	owner and m f	9
			18 Spicer, Henry.....	J	pt 9 10	3	owner and m f	9
			19 Spicer, Chester.....	J	pt 9, 10	3	owner and m f	9
m f	9		23 Scott, David.....		pt 7, 8	3	owner and m f	9
m f	9		36 Sherwood, Malcolm.....		pt 6	3	tenant and m f	10
m f	10		24 Scott, Almeron.....		pt 7, 8	3	m f and f s	10
			25 Scott, Clayton.....		pt 7, 8	3	m f and f s	9
m f	10		21 Service, James E.....	J	pt 8	3	owner and m f	9
m f	8		26 Spicer, Edward H.....	J	pt 9	3	owner and m f	10
			27 Scott, Joseph.....	J	pt 6, 7, 8, 9	3, 4	owner and m f	10
			37 Sawdon, Stephen.....	J	pt 6	3	owner and m f	10
			58 Swarth, John.....		pt 1	3, 4	owner and m f	11
			45 Saunders, William.....	J	pt 1, 2	3	owner and m f	10
m f	19		124 Smith, William.....	J	pt 16, 17	4	m f and tenant	8
m f	9		109 Soddan, Edward.....		pt 13	4	tenant and m f	8
m f	11		97 Scott, Francis D.....	J	pt 10, 11, 12	4	owner and m f	8
			98 Scott, James B.....		pt 10, 11, 12	4	f s and m f	8
			81 Simpson, Robert.....		pt 2, 5	4	m f and occ	11
			50 Scott, Eben.....		pt 8	3	owner and m f	11
m f	11		56 Swortt, James.....	J	pt 1	4	owner and m f	11
m f	11		28 Scott, Francis M.....		pt 8, 9	3, 4	owner and m f	10
			106 Throop, Sawyer.....	J	pt 13, 14	3, 4	owner and m f	8
f and m f	10		107 Throop, Theodore.....		pt 13, 14	3, 4	f s and m f	8
f	8		109 Throop, Hero.....		pt 13, 14	3, 4	f s and m f	8
m f	8		93 Throop, Rufus S.....	J	pt 13, 14	4, 5	owner and m f	8
f	11		101 Throop, Justus.....	J	pt 10, 12	3, 4	owner and m f	8
f	11		102 Throop, Herbert.....		pt 10, 12	3, 4	f s and m f	8
			103 Throop, Edward.....		pt 10, 12	3, 4	f s and m f	8
			71 Thompson, John D.....		pt 3, 4, 5	4, 5	owner and m f	11
			72 Thompson, Thomas P.....		pt 3, 4, 5	5, 4	f s and m f	11
			73 Thompson, Robert.....		pt 4, 5, 3	5, 4	f s and m f	11
f	10		74 Thompson, William.....		pt 3, 4, 5	4, 5	f s and m f	11
			115 Vance, James.....	J	pt 14, 15, 16	3, 4	owner and m f	8
t	11		116 Vance, David.....	J	pt 14, 15, 16	3, 4	owner and m f	8
			3 Whitney, Joseph.....	J	pt 18, 19	3, 2	owner and m f	9
f	9		59 Walters, Joseph.....		pt 2	3, 4	tenant and m f	11
f	10		121 Whitney, Samuel S.....		pt 16, 17	3	owner and m f	10
f	9							
f	9		111 Young, George D.....	J	pt 14	3	owner and m f	8
f	9		4 Young, William.....		pt 19	2	m f and occ	8

No on Roll	NAME.	Jurors.	LOTS.	Conce- sion or Street.	DESCRIPTION.	P O Ad's
------------	-------	---------	-------	------------------------------	--------------	----------

PART II.—Persons entitled to Vote at Municipal Elections only.

67	Bradley, William.....	pt 2	4	owner	11
65	Bradley, Robert.....	pt 2	4	owner	11
63	Brauley, Ira.....	pt 2	4	owner	11
61	Bradley, Amelia.....	pt 2	4	owner	11
80	Chadwick, Ellen.....	pt 2, 5	4	owner	11
38	Daniels, Mary.....	pt 4, 5	3	owner	10
127	Kennedy, Martha.,.....	pt 17	4	owner	10
1	Lane, Julia.....	pt 18	3	owner	10
145	McGough, Anthony.....	pt C com	3	owner	2
135	Rankin, Martha.....	pt 7, 8	4	owner	11
35	Kalston, Mary.....	pt 6	3	owner	11
8	Sawden, Jannet.....	pt 13	3	owner	9
70	Thompson, Maria.....	pt 3, 4	4	owner	11
92	Throop, M rilla.....	pt 13	4	owner	8
110	Young, Mary.....	pt 14	3	owner	8

PART III—Persons entitled to vote at Elections to the Legislative Assembly only

54	Brown, Lewis M.....	pt 2	3	m f	11
79	Froom, William.....	pt 4, 5	4	m f	11
15	Jackson, George.....	p: 11	3	m f	9

Mu
6 Roe
16 Glen
Compris
e
o
P
Election
No.
on
Roll
52 All
42 All
12 An
13 An
78 All
92 All
110 Au
111 Au
9 Ba
57 Ba
135 Bu
30 Ba
174 Bl
43 Bu
6 Ba
7 Ba
60 Ba
61 Ba
31 Ba
62 Ba
76 Ba
58 Ba
93 Bu

TION.

P.O Ad's

s only.

VOTERS' LIST FOR 1893.

Municipality of Augusta.

SCHEDULE OF POST-OFFICES:

6 Roebuck. 7 Central Augusta. 8 Charlesville. 10 Prescott. 11 Domville.
 16 Glenmore 21 Montreal. 22 New York. 20 Spencerville.

Polling Sub-Division No. 3.

Comprising all those portions of the 5th and 6th Concessions lying between the eastern limit of said Township and eastern side line of Lot No. 19 in each of said Concessions.

PART I.—Persons entitled to Vote at both Municipal Elections and Elections to the Legislative Assembly.

No. on Roll	NAME.	Jurors.	LOTS.	Concession or Street	DESCRIPTION.	P.O Ad's
	52 Alkerton, Francis.....		pt 4 E commons	4, 5	tenant and m f	11
	42 Alberrv, William J.....	j	pt 13, 15	5, 8	owner and m f	8
	12 Anderson, Benjamin.....		pt 17	6	owner and m f	16
	13 Anderson, Jesse.....		pt 17	6	owner and m f	16
	78 Alkerton, Thomas.....	j	pt 2, 3	5	owner and m f	11
	92 Alkerton, Thomas.....		pt 5	6	owner and m f	6
	110 Atridge, Thomas.....	j	pt 10	5	owner and m f	11
	111 Atridge, John.....	j	pt 10	5	owner and m f	11
	9 Bain, William.....	j	pt 18	5	tenant and m f	16
	57 Barton, Henry George.....		pt 10, 9	5	fs and m f	8
	135 Baker, Melvin.....	j	pt 15, 17	6	tenant and m f	7
	30 Baker, Theodore.....		pt 13, 14	5	owner and m f	8
	174 Black, John.....		pt 14	5	owner and m f	10
	43 Burke, James.....	j	pt 12, 13	5	tenant and m f	8
	6 Bain, David.....	j	pt 18	5	owner and m f	8
	7 Bain, William J.....		pt 18	5	ts and m f	8
	60 Barton, George.....	j	pt 9, 10	6	owner and m f	8
	61 Baker, Robert J.....	j	pt 4, 5, 6	5, 6	owner and m f	11
	31 Bake., Seymore.....		pt 13, 14	5	owner and m f	8
	62 Baker, James P.....		pt 4, 5, 6	5, 6	m f and fs	11
	76 Barton, John N.....		pt 2	5	owner and m f	11
	58 Barton, John.....		pt 8, 9, 10	5	m f and tenant	8
	93 Burzee, Nelson.....		pt 5, 8	5, 6	owner and m f	10

embly only

9

No. on Roll	NAME.	Jurots.	LOTS.	Conce- sion or Street.	DESCRIPTION	P O Ad's
94	Baker, John.....		pt 6, 8	5, 6	owner and m f	6
129	Brown, Rufus.....		pt 12	6	owner and m f	7
128	Barton, Samuel.....		pt 13	6	owner and m f	7
168	Brown, Josiah.....		pt 11	6	owner and m f	6
166	Bovaird, John.....		pt 9	6	owner and m f	6
164	Barton, George H.....		pt 7, 8	6	owner and m f	6
152	Barton, Charles W.....		pt 6	6	owner and m f	6
141	Barton, John.....		pt 2	6	owner and m f	6
84	Barton, John.....		pt 2	6	owner and m f	6
71	Bass, George H.....		pt 7	5	owner and m f	11
63	Caddigan, David, sr.....	j	pt 4, 5	4, 5	owner and m f	11
64	Caddigan, David, jr.....		pt 4, 5	4, 5	f s and m f	11
65	Caddigan, James.....		pt 4, 5	4, 5	f s and m f	11
67	Camobell, Joseph.....		pt 4, 5	5	owner and m f	11
83	Cummings, Levi.....	j	pt 2	6	owner and m f	6
107	Conlin, James.....	j	pt 9	5	owner and m f	11
136	Cawfield, James.....		pt 15, 16	6	owner and m f	7
130	Casey, Thomas.....		pt 17	6	owner and m f	7
132	Casey, John.....	j	pt 18	6	owner and m f	7
50	Dakins, Samuel.....	j	pt 16	5	owner and m f	8
47	Durant, Charles.....		pt 14	5	owner and m f	8
117	Davison, Henry.....	j	pt 9, 10	6	f s and m f	11
118	Davison, John.....		pt 9, 10, 11	5	tenant and m f	11
80	Davison, Thomas N.....	j	pt 1	5	owner and m f	11
81	Davison, George.....		pt E commons	5	owner and m f	11
115	Davison, Marcus, sr.....	j	pt 8, 9, 10	6, 8	owner and m f	11
116	Davison, William F.....		pt 8, 9, 10	6, 8	f s and m f	11
161	Davison, William J.....	j	pt 10	6	owner and m f	8
54	Davison, Sylvester.....	j	pt 9	5	owner and m f	8
170	Earl, J. Milton.....	j	pt 11, 12	6, 7	owner and m f	6
169	Earl, Joel.....		pt 11	6	owner and m f	6
98	Goldsmith, Henry.....	j	pt 6	5	owner and m f	10
127	Gallagher, William.....	j	pt 12	6	tenant and m f	7
119	Gill, John.....		pt 9, 10	6, 8	tenant and m f	11
120	Haley, Alfred.....	j	pt 10, 11	5	owner and m f	8
121	Haley, George.....		pt 10, 11	5	f s and m f	8
79	Hagan, John.....	j	pt 1, 2	5	owner and m f	11
155	Jackson, William.....	j	pt 6	6	owner and m f	20
74	Johnston, John.....		pt 4, 5	5	owner and m f	11
75	Johnston, William.....	j	pt 4, 5	5	f s and m f	11
90	Johnston, Robert J.....		pt 4, 5	6	owner and m f	11
154	Jackson, John.....	j	pt 6, 8	3	owner and m f	6
153	Jackson, Andrew.....		pt 3	6	owner and m f	6
138	Kingston, Timothy.....		pt 14	6	tenant and m f	10
2	Kirkby, Frederick.....		pt 19 C com	5	owner and m f	16

22 Kin s
 23 Kings
 1 Knap
 95 Kelly
 96 Kelly
 91 Kn p
 100 Kelly
 63 Kelso
 44 Kelso
 45 Kelso
 47 Kelso

 28 Linds
 72 Leslie
 114 Laver
 158 Lawre

 3 Mosh
 4 Mosh
 134 Murp

 17 McGr
 16 McGr
 87 McSo
 88 McSo
 89 McSo
 108 McRe
 109 McRe
 103 McRo
 148 McSo

 10 O'Rile
 134 O'Neil

 24 Perrin
 48 Perrin
 49 Perrin
 39 Pepp
 18 Perrin
 19 Perrin
 69 Perrin
 112 Pever
 124 Perrin
 125 Perrin
 126 Perrin
 123 Perrin
 104 Perrin
 20 Perrin

 101 Rayce
 171 Robins
 172 Robins

ION	P.O. Ad's	P. n oll	NAME.	Jurors.	LOTS.	Conces- sion of Street.	DESCRIPTION.	P.O. Ad's
	6		22 Kin ston, James.....	J	pt 12, 14	6, 5	owner and m f	8
	7		23 Kingston, Cornelius.....	J	pt 12, 14	6, 5	f s and m f	8
	7		1 Knapp, Jesse.....	J	pt 1	5	owner and m f	11
	6		95 Kelly, Martin.....	J	pt 4, 5, 6	5	owner and m f	10
	6		96 Kelly, James.....	J	pt 4, 5, 6	5	tenant and m f	10
	6		91 Knapp, John.....	J	pt 5	6	owner and m f	6
	6		100 Kelly, William.....	J	pt 7	4	tenant and m f	10
	6		163 Kelso, R bert.....	J	pt 9, 5	6, 8	f s and m f	6
	6		144 Kelso, Thomas.....	J	pt 3	6	f s and m f	6
	6		145 Kelso, Hhgh.....	J	pt 3	6	f s and m f	6
	11		147 Kelso, Thomas.....	J	pt 4	6	tenant and m f	6
	11		28 Lindsay, Robert.....	J	pt 14	5	owner a d f	8
	11		72 Leslie, David W.....	J	pt 6	5	owner and m f	11
	11		114 Lavery, Robert.....	J	pt 8, 9	6	tenant and m f	6
	6		158 Lawrence, Albert.....	J	pt 6	6	owner and m f	6
	11							
	7		3 Mosher, James.....	J	pt 19 C com	5	owner and m f	16
	7		4 Mosher, William.....	J	pt 19 C com	5	f s and m f	16
	7		134 Murphy, John.....	J	pt 15, 16, 17	6	owner and m f	7
	x							
	x		17 McGrath, John.....	J	pt 15	5, 6	owner and m f	16
	11		16 McGrath, Thomas.....	J	pt 15, 16	5, 6	f s and m f	16
	11		87 McSorley, John.....	J	pt 1, 3	6	owner and m f	6
	11		88 McSorley, Patrick.....	J	pt 1, 3	6	f s and m f	6
	11		89 McSorley, Michael.....	J	pt 4	6	owner and m f	6
	11		108 McRea, Edward.....	J	pt 7, 9	6, 5	owner and m f	11
	x		109 McRea, Charles.....	J	pt 7, 9	6, 5	owner and m f	11
	x		103 McRoberts, Samuel.....	J	pt 10	5	owner and m f	11
	6		148 McSorley, Thomas.....	J	pt 1 E com	6	owner and m f	6
	6		10 O'Riley, Terrance.....	J	pt 17, 18	5, 6	owner and m f	7
	6		134 O'Neil, James.....	J	pt 16 17	6	owner and m f	6
	10		24 Perrin, Robert.....	J	pt 15	5	owner and m f	8
	11		48 Perrin, Gourley B.....	J	pt 16, 17	5	owner and m f	8
	11		49 Perrin, Orm M.....	J	pt 17	5	owner and m f	8
	8		39 Pepper, Charles.....	J	pt 13	5	tenant and m f	8
	8		18 Perrin, Amos.....	J	pt 13, 15	5, 6	owner and m f	x
	8		19 Perrin, John K.....	J	pt 13, 15	5, 6	f s and m f	7
	11		69 Perrin, John.....	J	pt 7	5	occupant and m f	11
	11		112 Pevere, Joseph.....	J	pt 11	5	owner and m f	8
	11		124 Perrin, Eben.....	J	pt 11, 12	5	owner and m f	8
	20		125 Perrin, Charles.....	J	pt 11, 12	5	f s and m f	8
	11		126 Perrin, Henry.....	J	pt 11, 12	5	f s and m f	8
	11		123 Perrin, Alfred.....	J	pt 9	5	tenant and m f	8
	11		104 Perrin, Albert.....	J	pt 10	5	tenant and m f	11
	6		20 Perrin, Francis E.....	J	pt 13	6	f s and m f	16
	6							
	10		101 Baycroft, Charles.....	J	pt 7, 11	5, 6	owner and m f	10
	16		171 Robinson, Thomas.....	J	pt 11	6, 7	owner and m f	6
	16		172 Robinson, James.....	J	pt 11	6, 7	f s and m f	6

No. on Roll	NAME	Jurors.	LOTS	Conces- sion or Street.	DESCRIPTION.	P.O Ad's
53	Stephenson, Robert.....	J	pt 11	5	owner and m f	8
55	Stephenson, Thomas.....	J	lot 10, 11	5	owner and m f	8
25	Steel, John.....	J	pt 15	5	owner and m f	3
26	Shannon, Moses H.	J	pt 14	5	owner and m f	8
165	Steel, Reuben.....	J	pt 8	6	owner and m f	6
150	Starr, Aldan.....	J	pt 6	6	owner and m f	6
159	Spero, John.....	J	pt 5	6	owner and m f	6
66	Spicer, Hiram.....	J	pt 5	5	owner and m f	11
51	Throop, Israel.....	J	pt 15, 18, 7	6, 5	owner and m f	8
52	Throop, Benjamin.....	J	pt 15, 18, 7	6, 5	owner and m f	8
82	Traverse, Patrick.....	J	pt 2	6	owner and m f	6
173	Toppin, Alexander.....	J	pt 11, 12	6	owner and m f	6
97	Tyfare, Nelson.....	J	pt 5, 6	5	tenant and m f	10
33	Wylie, John, jr.....	J	pt 15, 16	5, 6	owner and m f	8
27	Walsh, Edward.....	J	pt 14, 16	5	owner and m f	8
46	Wylie, William.....	J	pt 14	5	owner and m f	8
14	Wilkins, William J.....	J	pt 17	6	owner and m f	16
102	Whalan, John.....	J	pt 8	5	owner and m f	11
105	Walsh, Thomas.....	J	pt 8	5	owner and m f	11
106	Walsh, Patrick.....	J	pt 8	5	owner and m f	11
140	White, Nathaniel.....	J	pt 2	6, 7	owner and m f	6
5	Whitmore, Holly.....	J	pt Union, 19	6	owner and m f	16
45	Young, Rufus.....	J	pt 13	5	owner and m f	8
32	Young, William.....	J	pt 14	5	owner and m f	8

PART II.—Persons entitled to Vote at Municipal Elections only.

56	Barton, Mary.....	J	pt 9, 10	5	owner	8
68	Bass, Mrs.....	J	pt 7	5	owner	11
131	Casy, Mrs.....	J	pt 18	6	owner	7
113	Davidson, Marcus, jr.....	J	pt 9	6	owner	7
139	Gore, Margaret.....	J	pt 1	6, 7	owner	6
149	Johnson, Mary.....	J	pt 3, 5	6	owner	6
86	Johnston, Elizabeth.....	J	pt 3	5	owner	6
162	Kelso, Jane.....	J	pt 9, 5	6, 8	owner	6
99	Kelly, Catherine.....	J	pt 7	5	owner	10
21	Kingston, Catherine.....	J	pt 12, 14	6, 5	owner	7
146	Kelso, Elizabeth.....	J	pt 4	6	owner	6
8	Lemon, Mary Jane.....	J	pt 18	5	owner	16
15	McGrath, Ellen.....	J	pt 16, 15	5, 6	owner	7
11	O'Reily, Edward.....	J	pt 17, 18	5, 6	owner	22
137	Stewart, Charles.....	J	lot 14	6	owner	21
73	Richards on, Mary Ann....	J	pt 4, 5	5	owner	11
167	Smith, Ann.....	J	pt 9	6	owner	6

PART III—Persons entitled to vote at Elections to the Legislative Assembly only

142	Earl, Andrew.....	J	pt 6	2	m*f	6
-----	-------------------	---	------	---	-----	---

Mu
Roebuck
N rth An
omprisin
cas
of
PA
lections
o.
on
coll
121 Alber
120 Alber
114 Black
87 Burn
9 Barto
73 Barto
75 Bova
79 Bova
80 Bova
81 Bova
77 Bate
82 Bova
60 Bova
58 Bova
50 Burk
49 Barto
51 Burk
96 Burn
18 Cum
19 Cam
116 Con
131 Culla

VOTERS' LIST FOR 1893.

Municipality of Augusta.

SCHEDULE OF POST-OFFICES:

Roebuck. 7 Central Augusta. 15 Garretton. 26 Kemptville.
 North Augusta. 17 Trootown. 5 Bishop's Mills. 20 Spencerville.

Polling Sub-Division No. 4.

comprising all those portions of the 7th and 8th Concessions lying between the eastern limit of said Township and eastern side line of Lot No. in 24 each of said Concessions.

PART I.—Persons entitled to Vote at both Municipal Elections and Elections to the Legislative Assembly.

No. on Roll	NAME.	Jurors.	LOTS.	Concession or Street	DESCRIPTION.	P.O. Ad ^r
121	Albery, Enoch W.....		pt 15, 17	8, 7	owner and m f	7
120	Albery, George.....		pt 17	7	owner and m f	7
114	Black, Cornelius.....	j	pt 15, 16, 17	8, 7	owner and m f	7
87	Burns, Arthur.....	j	pt 12	8	owner and m f	7
9	Barton, Norton E.....		pt 15	7	owner and m f	6
73	Barton, Delbert A.....		pt 7, 9	7	s and m f	6
75	Bovaird, Joseph.....		pt 8	7	owner and m f	6
79	Bovaird, Alexander.....		pt 8	7	owner and m f	6
80	Bovaird, Fredrick.....		pt 8	7	s and m f	6
81	Bovaird, Edward.....		pt 8	7	s and m f	6
77	Bateson, Thomas.....		pt 9	7	owner and m f	6
82	Bovaird, John.....	j	pt 9, 10	7	owner and m f	6
60	Bovaird, William.....		pt 4, 6	7 8	owner and m f	6
58	Bovaird, Charles.....	j	pt 5	7	owner and m f	6
50	Burke, Alexander.....	j	pt 4	7	owner and m f	6
49	Barton, George.....	j	pt 3, 6	7	owner and m f	6
51	Burke, Thomas.....	j	pt 4, 3	7	owner and m f	6
96	Burns, George.....	j	pt 15, 21	8	owner and m f	6
18	Cummings, Aaron B.....	j	pt 17	7	owner and m f	7
19	Cummings, Elias B.....		pt 17	7	s and m f	7
116	Connors, James.....	j	pt 15, 18	7	owner and m f	7
131	Cullen, Matthew.....	j	pt 21, 23	7	owner and m f	17

No. on Roll	NAME	Jurors.	LOTS	Conces- sion or Street.	DESCRIPTION.	No. on Roll
4	Connell, Richard.....	j	pt 7	7	owner and m f	115 M
20	Codden, Christopher.....	j	pt 2, 3	8	owner and m f	11 M
21	Codden, William.....	j	pt 2, 3	8	owner and m f	12 M
23	Codden, Patrick.....	j	pt 2, 3	8	owner and m f	13 M
24	Codden, William.....	j	pt 2	8	owner and m f	7 M
126	Cummings, Elias B.....	j	pt 16	7	tenant and m f	5 M
37	Drummond, John.....	j	pt E com	6, 7	owner and m f	35 M
122	Delaney, Edward.....	j	pt 19, 20 C com	8	owner and m f	109 M
123	Delaney, Constantine.....	j	pt 19, 20 C com	8	owner and m f	97 M
106	Doyle, Thomas.....	j	pt 20	7, 8	f s and m f	98 M
101	Doyle, James.....	j	pt 20, 21	7	owner and m f	78 M
41	Dunbar, David.....	j	pt 1	7	owner and m f	80 M
42	Dunbar, Andrew.....	j	pt 1	7	owner and m f	85 M
48	Dunbar, George P.....	j	pt 3	7	owner and m f	76 M
69	Dake, William.....	j	pt 4, 5	7, 6	tenant and m f	53 M
124	Elliott, Thomas.....	j	pt 10	8	owner and m f	52 M
102	Evans, John.....	j	pt 20, 21	7	owner and m f	63 M
94	Fancett, Chauncy.....	j	pt 18	8	owner and m f	36 M
100	Fmucan, Samuel.....	j	pt 21	7	tenant and m f	86 M
52	Heck, George.....	j	lot 1, pt 7	8, 7	owner and m f	38 N
46	Hotton, James.....	j	pt 2	7	owner and m f	39 N
26	Hall, William.....	j	pt 6	8	owner and m f	128 C
27	Hall, David.....	j	pt 6	8	f s and m f	130 C
25	Hall, Samuel B.....	j	pt 8	8	owner and m f	17 F
34	Johnston, William.....	j	pt 11	8	owner and m f	15 F
61	Johuston, Thomas M.....	j	pt 6, 4	7, 8	owner and m f	6 F
89	Kervin, Patrick.....	j	pt 13, 14	8	owner and m f	8 F
90	Kervin, John.....	j	pt 13, 14	8	f s and m f	1 F
93	Kinch, Abraham.....	j	pt 12, 17	8	owner and m f	3 F
44	Kelso, James.....	j	pt 1	7	owner and m f	99 F
59	Kingston, Thomas F.....	j	pt 5, 6	8	owner and m f	54 F
65	Knapp, Charles W.....	j	pt 7	8	owner and m f	57 F
88	Lullow, George.....	j	pt 13	8	owner and m f	118 F
15	Ludlow, John.....	j	pt 16	7	owner and m f	119 F
14	Ludlow, Francis.....	j	pt 16	7	owner and m f	111 F
126	Ludlow, William.....	j	pt 18	8	owner and m f	6 F
30	Langstaff, Shanley.....	j	pt 7	8	owner and m f	91 F
31	Langstaff, Stanage.....	j	pt 7	8	f s and m f	103 F
32	Langstaff, William.....	j	pt 7	8	f s and m f	104 F
95	Langtry, Robert.....	j	pt 22	8	owner and m f	105 F
59	Miller, Thomas J.....	j	pt 5	7	tenant and m f	92 F
117	Murphy, Michael.....	j	pt 14, 18	8, 7	owner and m f	71 F
112	Murphy, Charles.....	j	pt 17, 18	7	owner and m f	70 F
113	Murphy, Charles W.....	j	pt 17, 18	7	owner and m f	47 F
3	Montgomery, James.....	j	pt 16	7	f s and m f	33 F
83	Mealy, James.....	j	pt 10	7	owner and m f	7 F

DESCRIPTION.	No. on Roll	NAME.	Jurors.	LOTS.	Concession or Street.	DESCRIPTION.	P.O. Ad's
m f		115 McGrath, Patrick		pt 15, 16	8	owner and m f	7
m f		11 McLean, Horace	j	pt 13, 16	7	owner and m f	7
m f		12 McLean, Solomon		pt 14	7	owner and m f	7
m f		13 McLean, Guy	j	pt 14	7	tenant and m f	7
m f		7 McLean, Robert		pt 13	7	owner and m f	7
m f		5 McLean, James	j	pt 13	7	owner and m f	7
		35 McCallen, Andrew	j	pt 10, 11	8	owner and m f	7
	20	109 McManus, Patrick		pt 20	8	owner and m f	17
m f		97 McMahan, William		pt 22	7, 8	owner and m f	17
m f		98 McMahan, Edmund		pt 22	7, 8	owner and m f	17
f		78 McCarthy, George	j	pt 9	7	tenant and m f	6
m f	17	80 McLean, Joseph		pt 11, 12	7	owner and m f	6
urf	17	85 McLean, Wesley		pt 11, 12	7	f's and m f	6
m f	6	76 McKinley, James		pt 8	7	tenant and m f	6
m f	6	53 McKinley, William		pt 4	7	occupant and m f	6
m f	6	52 McKinley, William		pt 6	7	owner and m f	6
m f	6	63 McKinley, Andrew		pt 6	7	tenant and m f	6
m f	6	36 McMullen, William	j	pt 9	8	owner and m f	15
	17	86 McLean, Frederick		pt 11, 12	7	f's and m f	6
		38 Newman, Joseph	j	pt E com	7	owner and m f	6
m f	17	39 Newman, John J.		pt E com	7	f's and m f	6
m f	6	128 O'Neil, John		pt 22, 23, 24	7	owner and m f	17
m f	6	130 O'Keefe, William J.		pt 22	7	f's and m f	17
m f	15						
m f	15	17 Perrin, Myre	j	pt 18 C com	8	tenant and m f	7
	15	8 Raycroft, John		pt 14	7	owner and m f	7
	6	1 Ragsdale, William	j	pt 14	7	owner and m f	7
m f	4	3 Ruide, James	j	pt 15	7	owner and m f	7
	4	99 Russell, James	j	pt 21	7	owner and m f	17
m f	17	54 Robinson, James		pt 5	7	owner and m f	6
m f	6	57 Robinson, James	j	pt 4, 5	6, 7	owner and m f	6
m f	6						
		118 Thorpe, Thomas	j	pt 18, 19, C com	7	owner and m f	7
	6	119 Thorpe, John		pt 18, 19	7	f's and m f	7
m f	7	111 Thorpe, James	j	pt 17, 20	7	owner and m f	7
m f	7	6 Toppin, Freeman		pt 13	7	tenant and m f	7
m f	7	91 Townsend, John		pt 14	8	owner and m f	15
m f	7	108 Tynare, Alexander		pt 19	7	tenant and m f	17
	15	103 Thorpe, Henry		pt 19, 20, 21	7, 8	owner and m f	17
	15	104 Thorpe, Arthur		pt 19, 20, 21	7, 8	f's and m f	17
m f	15	105 Throp, Thomas		pt 19, 20, 21	7, 8	f's and m f	17
m f	4						
		92 Whalen, Thomas	j	pt 17, C com	8	owner and m f	7
	6	71 Whitley, Thomas	j	pt 7	7	owner and m f	6
m f	7	70 Whitley, Joseph		pt 7	7	owner and m f	6
m f	7	47 White, David	j	pt 2	7	owner and m f	6
m f	7	33 Walker, William	j	pt 9	9, 8	owner and m f	15
m f	7						
m f	6	22 Yelder, William		pt 2, 3	8	householder and m f	6

PART II.—Persons entitled to Vote at Municipal Elections only.

No. on Roll	NAME.	Juore.	LOTS.	Conce- sion of Street.	DESCRIPTION.	P.O Ad's
55	Bush, O.....	pt 5		7	tenant	26
110	Black, Jane.....	pt 19, 20		7	owner	27
10	Brown, An.ela.....	pt 15, 16		7	owner	7
74	Bovaird, Mary.....	pt 8		7	owner	6
72	Barton, Sarah J.....	pt 7, 9		7	owner	6
40	Dunbar, Mary.....	pt 1		7	owner	6
45	Hotton, Margaret.....	pt 2		7	owner	6
43	Kelso, Mary Jane.....	pt 1, 2		6, 7	owner	6
66	Knapp, Charles W.....	pt 5, 7		8	owner	15
29	Langstaff, Mrs.....	pt 7		8	owner	15
28	Langstaff, Dudley.....	pt 8		8	owner	15
129	O'Keefe, Mary.....	pt 22		7	owner	17
67	Thompson, John.....	pt 7		8	owner	5

PART III—Persons entitled to vote at Elections to the Legislative Assembly only

NONE.

M

Compr
cas
of

Electio

No. on Roll

54 A
55 A
18 A
19 A

101 E
105 E
79 E
80 E
66 E
106 E

83
135
9
29
30
31
36
37
85
86
87
63
132
72

only.

ON.

P.O Ad's

26

27

7

6

6

6

6

6

15

15

15

17

5

embly only

VOTERS' LIST FOR 1893.

Municipality of Augusta.

SCHEDULE OF POST OFFICES.

4 North Augusta. 5 Bishop's Mills. 6 Roebuck. 15 Garretton.

Polling Sub-Division No. 5.

Comprising all those portions of the 9th and 10th Concessions lying between the eastern limit of said Township and eastern side line of Lot No. 26 in each of said Concessions.

PART I.—Persons entitled to Vote at both Municipal Elections and Elections to the Legislative Assembly.

No. on Roll	NAME.	Jurors	LOTS.	Con- cession on Street.	DESCRIPTION.	P O Ad's
54	Ackland, Dudley	j	lot 20	9	owner and m f	4
55	Ackland, George		lot 20	9	fs and m f	4
18	Alkerton, Benjamin	j	E com	9	owner and m f	6
19	Alkerton, Herbert		E com	9	fs and m f	6
101	Black, Hugh		pt 16	9	occ and m f	4
105	Burns, Thomas	j	pt 19	9	owner and m f	4
79	Boyd, Joseph		pt 16	10	owner and m f	5
80	Boyd, Joseph A.		pt 16	10	fs and m f	5
66	Baker, Calvin		pt 18	10	fs and m f	5
106	Brown, William		pt 21, 12	9, 8	owner and m f	4
83	Cullen, James	j	pt 15	10	owner and m f	5
135	Crafts, William		pt 23	9	owner and m f	4
9	Cooper, Samuel W.		pt 4, 5	9, 10	owner and m f	15
29	Cooper, John	j	pt 1	10	owner and m f	5
30	Cooper, Robert S.		pt 1	10	fs and m f	5
31	Cooper, Thomas		pt 1	10	fs and m f	5
36	Cottom, Richard		pt 7	9	owner and m f	15
37	Cottom, Caesar	j	pt 7	9	owner and m f	15
85	Cullen, John		pt 13, 14	10	owner and m f	5
86	Cullen, Thomas		pt 13, 14	10	fs and m f	5
87	Cullen, Patrick		pt 13, 14	10	fs and m f	5
63	Cochrane, Martin		pt 19	10	owner and m f	5
132	Crafts, William		pt 22	9	owner and m f	4
72	Coville, James	j	pt 19	10	tenant and m f	5

No. on Roll	NAME	Jurots.	LGTS	Concession or Street.	DESCRIPTION.	P.O Ad's
1	Davis, Henry	j	pt 24, 25	10	owner and m f	4
117	Dodge, James.....		pt 12	9	f s and m f	15
118	Dodge, Albert.		pt 12	9	f s and m f	15
112	Diamond, Albert... ..		pt 13, 12	8, 9	owner and m f	15
89	Doyle, Henry.....		pt 9	10	tenant and m f	15
98	Doole, W. H.....	j	pt 12, 13	10	tenant and m f	15
123	Ferguson, Thomas.....		pt 9	9	owner and m f	15
124	Ferguson, Albert.....	j	pt 9	9	owner and m f	15
90	Ferguson, Thomas.....		pt 7, 10, 11	10	owner and m f	5
92	Ferguson, George, jr.....		pt 7, 10, 11	10	f s and m f	5
95	Ferguson, James.....		pt 8, 11	10	owner and m f	5
96	Ferguson, William J.....		pt 8, 11	10	f s and m f	5
45	Ferguson, John	j	pt 14, 15, 8	9, 10	owner and m f	15
46	Ferguson, Joseph.....		pt 14, 15, 8	9, 10	f s and m f	15
103	Gehan, Patrick	j	pt 17	9	owner and m f	4
104	Gehan, Peter.....	j	pt 17	9	owner and m f	4
140	Garrett, Robert H.....	j	pt 9	10	owner and m f	15
81	Greer, John.....		pt 15	10	owner and m f	5
82	Greer, Joseph		pt 15	10	f s and m f	5
141	Garr t', Nathaniel		pt 10	9, 10	owner and m f	15
142	Garrett, Joseph C.....		pt 10	9, 10	f s and m f	15
3	Hutton, Thomas W.....	j	pt 8	9	owner and m f	15
113	Hutton, William sr	j	pt 8, 9	9	owner and m f	15
114	Hutton, William S., jr.....		pt 8, 9	9	f s and m f	15
99	Hare, Joseph.....		pt 10	9, 10	owner and m f	15
53	Jones, Robert.....	j	pt 16, 17	9	owner and m f	15
67	Jones, William sr.....	j	pt 17	10	owner and m f	5
70	Jones, Howard.....		pt 17	10	f s and m f	5
68	Jones, Wesley.....		pt 17	10	f s and m f	5
69	Jones, Silas.....		pt 17	10	f s and m f	5
73	Jones, Samuel.....		pt 21	10	owner and m f	5
62	Johnston, Robert.....	j	pt 20	10	owner and m f	5
65	Jones, Thomas.....	j	pt 18	10	owner and m f	5
51	Kyle, John.....		pt 18, 19 com	9	owner and m f	4
52	Kyl, William J		pt 18, 19 com	9	f s and m f	4
53	Kyle, John T.....		pt 18, 19 com	9	f s and m f	4
115	Kinch, George.....	j	pt 10	9	owner and m f	15
8	Launderville, Paul.....	j	pt 6	10	owner and m f	15
133	Langtry, Joseph.....		pt 22	9	tenant and m f	4
136	Murray, William.....	j	pt 23	9	tenant and m f	4
57	Meach, Thomas.....	j	pt 16, 19	8, 9	owner and m f	4
58	Meach, Frank.....		pt 16, 19	8, 9	f s and m f	15
13	Morris, Edward.....	j	pt 3	9, 10	owner and m f	15

No. on Roll	
21	Morris
22	Morris
137	Murra
44	McMu
41	McMu
43	McMu
42	McMu
125	McElh
4	McM
5	McRo
27	McRe
93	McElh
74	McFa
75	McFa
76	McFa
77	McFa
78	McFa
64	McCo
59	McRo
49	McRo
60	McRo
28	McRe
61	McRo
48	McRo
109	Note
127	Perc
128	Perc
126	Perc
47	Park
107	Pick
24	Robi
108	Russ
38	Rey
39	Rey
40	Rey
23	Ro
25	Robi
26	Rob
6	Rey
7	Rey
16	Rag
120	Rey
121	Rey
122	Rey
119	Rey
131	Sun
129	Sun
130	Sun

CON.	P.O Ad's	No. on Roll	NAME.	Jurors.	LOTS.	Conces- sion or Street	DESCRIPTION.	P.O Ad's
	4		21 Morrison, James.....		pt 2	10	owner and m f	15
	15		22 Morrison, Albert.....	j	pt 2	10	owner and m f	15
	15		137 Murray, Matthew.....		pt 23	9	f s and m f	4
	15							
	15							
	15							
	15		44 McMullen, Richard		pt 9	9	owner and m f	17
			41 McMullen, Richard	j	pt 10, 11, 4	8, 9	owner and m f	17
			43 McMullen, Albert.....		pt 11	9	owner and m f	17
	15		42 McMullon, Edwin		pt 10, 11, 4	8, 9	f s and m f	17
	15		125 McElree, Samuel.....	j	pt 10	9	owner and m f	17
	5		4 McMullen, George.....	j	pt 7	9	owner and m f	17
	5		5 McRoberts, James.	j	pt 7	9	owner and m f	17
	5		27 McReynolds, John.....	j	pt 1, 2	10	owner and m f	5
	5		93 McElree, John.....	j	pt 10	9	owner and m f	15
	15		74 McFadden, Alexander.....	j	pt 13, 16, 17	10	owner and m f	5
	15		75 McFadden, Hugh.....	j	pt 13, 16, 17	10	owner and m f	5
			76 McFadden, Robert.....		pt 13, 16, 17	10	f s and m f	5
			77 McFadden, James.....		pt 13, 16, 17	10	f s and m f	5
			78 McFadden, Herman.....		pt 13, 16, 17	10	f s and m f	5
	4		64 McCoy, Robert.....	j	pt 19, C e m	10	owner and m f	5
	4		59 McRoberts, John.....	j	pt 14, 18, 19	9, 10	owner and m f	4
	15		49 McRoberts, Johnson.....	j	pt 14, 18, 19	9, 10	owner and m f	4
	5		60 McRoberts, Samuel.....	j	pt 14, 18, 19	9, 10	owner and m f	4
	5		28 McReynolds, Patrick.....		pt 1, 2	10	f s and m f	5
	15		61 McRoberts, Robert.....	j	pt 14, 18, 19	9, 10	owner and m f	4
	15		48 McRoberts, William J.....	j	pt 15	9	owner and m f	15
	15							
	15		109 Notell, James K.....	j	pt 3, 4	9	owner and m f	15
	15							
	15							
	15		127 Percival, Roger.....		pt 20, 22	10	owner and m f	4
			128 Percival, Matthew H.....		pt 20, 22	10	f s and m f	4
	15		126 Percival, Samuel.....	j	pt 20, 22	9	owner and m f	4
	5		47 Parks, Charles.....	j	pt 14	9	owner and m f	15
	5		107 Paken, John.....		pt 12, 21	8, 9	f s and m f	4
	5							
	5							
	5		24 Robinson, William E.....		pt 1	9	f s and m f	5
	5		108 Russell, John.....	j	pt 19	9	owner and m f	4
	5		38 Reynolds, William.....	j	pt 5, 6	9	owner and m f	15
			39 Reynolds, Robert.....		pt 5, 6	9	f s and m f	15
			40 Reynolds, James.....		pt 5, 6	9	f s and m f	15
	4		23 Robinson, Thomas A.....	j	pt 1	9, 10	owner and m f	5
	4		25 Robinson, William.....		pt 1	10	owner and m f	5
	4		26 Robinson, Robert.....	j	pt 1	10	owner and m f	5
	15		6 Reynolds, John.....		pt 5, 6	9	owner and m f	15
			7 Reynolds, Joseph.....		pt 5, 6	9	owner and m f	15
			16 Ragsdale, Joseph.....		pt 1	9	f s and m f	6
			120 Reynolds, James.....		pt 11	9	owner and m f	15
			121 Reynolds, George.....		pt 11	9	f s and m f	15
	15		122 Reynolds, Samuel.....		pt 11	9	f s and m f	15
	4		119 Reynolds, Richard.....	j	pt 13	9	owner and m f	15
	4							
	4		131 Sunderland, William H..	j	pt 24	10	owner and m f	4
	15		129 Sunderland, Thomas.....	j	pt 23, 33	10	owner and m f	4
	15		130 Sunderland, Benjamin.....	j	pt 23, 33	10	owner and m f	4

No. on Roll	NAME.	Jurors.	LOTS	Conces- -ion or Street.	DESCRIPTION.
32	Streight, John		pt 2, 3	10	owner and m f
33	Streight, Thomas.....	j	pt 2, 3	10	owner and m f
34	Sophy, Sorrel.....		pt 8	10	owner and m f
35	Sophy, Henry.....		pt 8	10	l s and m f
17	Taggart, John.....	j	pt 2	9	owner and m f
20	Taggart, James.....	j	pt 1	9	owner and m f
84	Thorpe, Richard.....		pt 14	10	owner and m f
110	Vincent, Seymore.....		pt 4	9	owner and m f
100	Whalen, John.....		pt 16	9	owner and m f
56	Weir, James.....		pt 20	10	owner and m f
10	Walker, George.....		pt 4	10	owner and m f
11	Walker, Philip.....		pt 4	10	f s and m f
12	Walker, William.....		pt 4	10	f s and m f

PART II.—Persons entitled to Vote at Municipal Elections only.

88	Connell, William.....		pt 9	10	owner
116	Dodge, Mr.....		pt 12	9	owner
111	Diamond, Mary J.....		pt 12	9	owner
97	Dool, Samuel.....		pt 12, 13	10	owner
91	Ferguson, George.....		pt 10	10	owner
102	Gehan, Eleanor.....		pt 17	9	owner
2	Hutton, Sarah.....		pt 8	6	owner
71	Jones, William jr.....		pt 19	10	owner
94	Johnston, William.....		pt 7, 12	10	owner
14	Morris, Maria.....		pt 2	9	owner
15	Ragsdale, Ann.....		pt 1	9	owner

PART III.—Persons entitled to vote at Elections to the Legislative Assembly only.

NONE.

M. J.
J.
Brook
H.
T.
L.
L.
D.
No. on Roll
159 Black
115 Bake
111 Burri
163 Binns
92 Burn
93 Burn
91 Burn
52 Burn
137 Boyd
139 Bake
39 Byer
42 Burn
43 Bren
44 Buru
48 Byer
49 Byer
101 Bow
75 Benn
76 Benn
77 Benn
6 Conk
7 Conk

WYOMING
Name.

Mulholland, John
 Jacobson, John
 Harris, F.W.
 Mulholland, John
 Mulholland, Rev. Dr.
 Mulholland, John
 Boyd, Walter

No. on Roll	NAME.	JURORS	LOTS.	Cancellation or Street.	DESCRIPTION.	P.O Ad's
159	Black, Elisha.....	j	pt 29	1	owner and m f	2
115	Baker, James P.....	j	pt 29	1	owner and m f	2
5	111 Burritt, Albert.....	j	pt 28, 29	2	owner and m f	2
163	Binns, Thomas.....	j	pt 28, 28	2	owner and m f	2
92	Burns, John, sr.....	j	pt 24, 25 and o p	1	owner and m f	2
4	93 Burns, John J.....	j	ot 24, 25	1	f s and m f	2
91	Burns, James.....	j	pt 24	1	owner and m f	2
52	Burns, Patrick.....	j	pt 28, 29	1	owner and m f	2
15	137 Boyd, James.....	j	pt 30	1	owner and m f	2
139	Baker, James A... ..	j	pt 30	1	owner and m f	2
39	Byers, William.....	j	pt 35	1	owner and m f	2
5	42 Burns, Janies.....	j	pt 33	1	owner and m f	2
15	43 Brennan, Daniel.....	j	pt 33, 34	1	owner and m f	2
44	Burns, Thomas.....	j	pt 35	1	owner and m f	2
48	Byers, Charles.....	j	pt 32	1	owner and m f	2
15	49 Byers, Charles D.....	j	ot 32	1	f s and m f	2
101	Bowyer, Daniel.....	j	pt 26, 27	1	owner and m f	2
6	75 Bennington, John... ..		lot 19	1	owner and m f	10
76	Bennington, Alfred.....		lot 19	1	f s and m f	10
77	Bennington, George.....		lot 19	1	f s and m f	10
6	Conklin, Daniel.....		pt 21	2	owner and m f	10
7	Conklin, William.....		pt 21	2	f s and m f	10

Assembly only

No. on Roll	NAME.	Jurors.	LOTS	Conce- sion or Street.	DESCRIPTION.
32	Streight, John		pt 2, 3	10	owner and m f
33	Streight, Thomas.....	j	pt 2, 3	10	owner and m f
34	Sophy, Sorrel.....		pt 8	10	owner and m f
35	Sophy, Henry.....		pt 8	10	s and m f
17	Taggart, John.....	j	pt 2	9	owner and m f
20	Taggart, James.....	j	pt 1	9	owner and m f
84	Thorpe, Richard.....		pt 14	10	owner and m f
110	Vincent, Seymore.....		pt 4	9	owner and m f
100	Whalen, John.....		pt 16	9	owner and m f
56	Weir, James.....		pt 20	10	owner and m f
10	Walker, George.....		pt 4	10	owner and m f
11	Walker, Philip.....		pt 4	10	f s and m f
12	Walker, William.....		pt 4	10	f s and m f

PART II.—Persons entitled to Vote at Municipal Elections only.

88	Connell, William.....		pt 9	10	owner
116	Dodge, Mr.....		pt 12	9	owner
111	Diamond, Mary J.....		pt 12	9	owner
97	Dool, Samuel.....		pt 12, 13	10	owner
91	Ferguson, George		pt 10	10	owner
102	Gehan, Eleanor.....		pt 17	9	owner
2	Hutton, Sarah.....		pt 8	6	owner
71	Jones, William jr.....		pt 19	10	owner
94	Johnston, William.....		pt 7, 12	10	owner
14	Morris, Maria.....		pt 2	9	owner
15	Ragsdale, Ann.....		pt 1	9	owner

PART III—Persons entitled to vote at Elections to the Legislative Assembly on

NONE.

Mu...
 Jackson, Joh...
 Harris, F.K...
 Trumbull, ...
 Landon, Rev...
 Doyle, ...
 NAME.
 159 Black, Elisha.....
 115 Baker, James P.....
 111 Burritt, Albert.....
 163 Binns, Thomas.....
 92 Burns, John, sr.....
 93 Burns, John J.....
 91 Burns, James.....
 52 Burns, Patrick.....
 137 Boyd, James.....
 139 Baker, James A.....
 39 Byers, William.....
 42 Burns, James.....
 43 Brennan, Daniel.....
 44 Burns, Thomas.....
 48 Byers, Charles.....
 49 Byers, Charles D.....
 101 Bowyer, Daniel.....
 75 Bennington, John.....
 76 Bennington, Alfred.....
 77 Bennington, George.....
 6 Conklin, Daniel.....
 7 Conklin, William.....

Part I.

Name.	Lot.	Co.	Description.
Taylor, W. A.	pt. 29	1	Occupant m f
Jackson, John	pt. 28	1	Occupant m f
Harris, F. R.	pt. 30	1	Tenant and m f
Trindoll, James	pt. 28 & 29	1	Tenant & m f
Lambert, Rev. Dr.	pt. 30	1	occ. and m f
Thompson, James	pt. 28 & 29	2	Owner & m f
Boyle, John			Farmers son & m f

NAME.	Jurors	LOTS.	Conce- sion or Street.	DESCRIPTION.	P.O Ad's
Black, Elisha.....	j	pt 29	1	owner and m f	2
Baker, James P.....	j	pt 29	1	owner and m f	2
Burritt, Albert.....	j	pt 28, 29	2	owner and m f	2
Binns, Thomas.....	j	pt 28, 28	2	owner and m f	2
Burns, John, sr.....	j	pt 24, 25 and o p	1	owner and m f	2
Burns, John J.....	j	pt 24, 25	1	f s and m f	2
Burns, James.....	j	pt 24	1	owner and m f	2
Burns, Patrick.....	j	pt 28, 29	1	owner and m f	2
Boyd, James.....	j	pt 30	1	owner and m f	2
Baker, James A.....	j	pt 30	1	owner and m f	2
Byers, William.....	j	pt 35	1	owner and m f	2
Burns, James.....	j	pt 33	1	owner and m f	2
Brennan, Daniel.....	j	pt 33, 34	1	owner and m f	2
Burns, Thomas.....	j	pt 35	1	owner and m f	2
Byers, Charles.....	j	pt 32	1	owner and m f	2
Byers, Charles D.....	j	pt 32	1	f s and m f	2
Bowyer, Daniel.....	j	pt 26, 27	1	owner and m f	2
Bennington, John.....		lot 19	1	owner and m f	10
Bennington, Alfred.....		lot 19	1	f s and m f	10
Bennington, George.....		lot 19	1	f s and m f	10
Conklin, Daniel.....		pt 21	2	owner and m f	10
Conklin, William.....		pt 21	2	f s and m f	10

No.
on
Roll

32 Streight,
33 Streight,
34 Sophy, So
35 Sophy, H

17 Taggart,
20 Taggart,
84 Thorpe,

110 Vincent,

100 Whalen,
56 Weir, Ja
10 Walker,
11 Walker,
12 Walker,

PART

88 Connell, William.....	pt 9	10	owner
116 Dodge, Mr.....	pt 12	9	owner
111 Diamond, M ry J.....	pt 12	9	owner
97 Dool, Samuel.....	pt 12, 13	10	owner
91 Ferguson, George.....	pt 10	10	owner
102 Gehan, Eleanor.....	pt 17	9	owner
2 Hutto, Sarah.....	pt 8	6	owner
71 Jones, William jr.....	pt 19	10	owner
94 Johnston, William.....	pt 7, 12	10	owner
14 Morris, Maria.....	pt 2	9	owner
15 Ragsdale, Ann.....	pt 1	9	owner

PART III—Persons entitled to vote at Elections to the Legislative Assembly on

NONE.

No.
on
Roll

159 Black
115 Baker
111 Burri
163 Binns
92 Burn
93 Burn
91 Burn
52 Burn
137 Boyd
139 Bake
39 Byer
42 Burn
43 Bren
44 Burn
48 Byer
49 Byer
101 Bow
75 Benn
76 Benn
77 Benn

6 Conk
7 Conk

VOTERS' LIST FOR 1893.

Municipality of Augusta.

SCHEDULE OF POST-OFFICES:

ville. 2 Maitland. 3 Algouquin. 9 Maynard. 10 Prescott.
 Smith's Falls. 19 Ottawa. 24 Kingston. 25 Morrisburgh.

Polling Sub-Division No. 6.

ing all that portion of the 1st Concession lying between the eastern side of Lot No. 19 and the western limit of the said Township; and all that on of the 2nd Concession of said Township lying between the eastern line of Lot No. 19 and the eastern side line of Lot No. 30.

ART I.—Persons entitled to Vote at both Municipal Elections and to the Legislative Assembly.

No. on Roll	NAME.	Jurors.	LOTS.	Conce- sion or Street.	DESCRIPTION.	P.O. Ad's
159	Black, Elisha.....	j	pt 29	1	owner and m f	2
115	Baker, James P.....	j	pt 29	1	owner and m f	2
111	Burritt, Albert.....	j	pt 28, 29	2	owner and m f	2
163	Binns, Thomas.....	j	pt 13, 28	2	owner and m f	2
92	Burns, John, sr.....	j	pt 24, 25 and o p	1	owner and m f	2
93	Burns, John J.....	j	ot 24, 25	1	f's and m f	2
91	Burns, James.....	j	pt 24	1	owner and m f	2
52	Burns, Patrick.....	j	pt 28, 29	1	owner and m f	2
137	Boyd, James.....	j	pt 30	1	owner and m f	2
139	Baker, James A... ..	j	pt 30	1	owner and m f	2
39	Byers, William.....	j	pt 35	1	owner and m f	2
42	Burns, James.....	j	pt 33	1	owner and m f	2
43	Brennan, Daniel.....	j	pt 33, 34	1	own-r and m f	2
44	Burns, Thomas.....	j	pt 35	1	owner and m f	2
48	Byers, Charles.....	j	pt 32	1	owner and m f	2
49	Byers, Charles D.. ..	j	ot 32	1	f's and m f	2
101	Bowyer, Daniel.....	j	pt 26, 27	1	owner and m f	2
75	Bennington, John... ..	j	lot 19	1	owner and m f	10
76	Bennington, Alfred.....	j	lot 19	1	f's and m f	10
77	Bennington, George.....	j	lot 19	1	f's and m f	10
6	Conklin, Danjel.....	j	pt 21	2	owner and m f	10
7	Conklin, William.....	j	pt 21	2	f's and m f	10

ON.	P.O. Ad's	o. on oil	NAME.	Jurors.	LOTS	Conces- sion or Street.	DESCRIPTION.	P.O. Ad's
	2		108 Livingston, John.....	j	pt 28	1	tenant and m f	2
f	2		103 Lemon, Hiram.....	j	pt 27, 28	1	owner and m f	2
	2		13 Mowat, Richard.....		pt 20	2	f s and m f	2
	2		120 Mooney, John.....		pt 29, 30	1	owner and m f	2
	2		24 Mixwell, James, sr.....		pt 36, 37	1	owner and m f	2
	2		25 Maxwell, James G., jr.....		pt 36, 37	1	f s and m f	2
	2		138 Mehan, James.....	j	pt 30	1	owner and m f	2
	2		45 Mallock, F.....		pt 32	1	owner and m f	2
	2		78 Murdoch, Patrick C.....	j	lot 20	1	owner and m f	2
	2		121 Mooney Charles.....		pt 29, 30	1	tenant and m f	2
	9		2 McKenzie, Alexander.....	j	pt 23	2	owner and m f	2
	9		119 McMannus, Francis.....		pt 29	1	owner and m f	2
	2		54 McKim, John T.....	j	pt 26, 27	1, 2	owner and m f	2
	2		133 McMannus, William.....		pt 30, 29	1	owner and m f	2
	1		40 McEwan, William.....	j	pt 34, 35	1	owner and m f	2
	100		McLaggart, E.....	j	pt 26	1	owner and m f	2
	95		McLean, John.....	j	pt 23, 24	1	owner and m f	2
	79		McLean, James.....	j	pt 21	1	owner and m f	2
	1		80 McLean, Robert J.....		pt 21	1	f s and m f	2
	2		81 McLean, George A.....		pt 21	1	f s and m f	2
	2		132 McKenzie, Rev. C. E.....		pt 30	1	occ and m f	2
	2		160 McMannus, David.....		pt 30	1	occ and m f	2
	2							
	2							
	1		37 Plunket, James.....		pt 37	1	occ and m f	1
	2		12 Price, Edward.....		pt 20	2	owner and m f	1
	2		105 Pearson, Albert.....		pt 25, 27	1	owner and m f	2
			17 Perrin, Frederick.....		pt 24	2	occ and m f	2
	2		55 Pearson, William H.....		pt 26, 27	2, 1	owner and m f	2
	2		56 Pearson, William F.....		pt 26, 27	2, 1	f s and m f	2
	2		57 Pearson, Herbert S.....		pt 26, 27	2, 1	f s and m f	2
	2		27 Plunket, Orin.....		pt 38	1	tenant and m f	1
	2		28 Powers, Jacob.....	j	pt 37	1	owner and m f	1
			29 Powers, William.....		pt 37	1	f s and m f	1
			87 Palmer, Herbert.....		pt 29	1	occ and m f	2
	10		38 Plunket, Frederick.....		pt 37, 38	1	occ and m f	1
	2							
	2		94 Rockey, Jacob.....		pt 24	1	owner and m f	2
	2		106 Read, James.....		pt 25, 27	1	tenant and m f	1
	2							
			146 Seeley, Philip.....		pt 30	1	tenant and m f	2
	2		22 Seeley, Lunday.....	j	pt 27	2	owner and m f	2
	2		21 Seeley, Robert.....	j	pt 26	2	owner and m f	2
	2		158 Steacy, Richard.....	j	pt 30	1	owner and m f	2
	2		112 Steacy, James.....		pt 28, 29	2	occ and m f	2
	2		69 Snyder, William H.....	j	pt 21	2	owner and m f	2
	2		70 Snyder, John W.....		pt 21	2	f s and m f	2
			118 Smith, William.....		pt 29	1	tenant and m f	2
			151 Sherman, William H.....		pt 27	1	owner and m f	2
	2		152 Sherman, Jefferson.....		pt 27	1	owner and m f	2
	2		19 Thompson, James.....		pt 27, 28	2	tenant and m f	2
	2		20 Thompson, James E.....	j	pt 27, 28	2	tenant and m f	2

No. on Roll	NAME.	Ju-ors.	LOTS.	Conces- -ion or Street.	DESCRIPTION.	P.O Ad's	No. on Roll	
143	Van Arnam, Alphens.....		pt 29	1	owner and m f	2	1	McKen
							96	McNish
68	Wilson, Samuel.....	j	pt 21	1	owner and m f	2		
50	Wood, John L.....		pt 29	2	owner and m f	2	10	Newan
51	Wood, George M.....	j	pt 29	2	owner and m f	2		
82	Wilson, Andrew.....		pt 21	1	owner and m f	2		
83	Wilson, John.....		pt 21	1	tenant and m f	2		
109	Wells, Thomas.....	j	pt 30, 31	1	owner and m f	2	129	Palmer
141	Ward, John B.....		pt 34	1	owner and m f	1	16	Perrin
46	Wilson, William.....		pt 32	1	tenant and m f	2		
47	Wilson, John.....		pt 32	1	tenant and m f	2		
60	Wood, Guy, C. B.....		pt 30, 31	1, 2	owner an l m f	2	161	Robi s

Part 2.

No. on Roll	NAME.	Ju-ors.	LOTS.	Conces- -ion or Street.	DESCRIPTION.	P.O Ad's	No. on Roll	
171	Crauson, James.....		pt 30	1	owner			
155	Collier, Elizabeth.....		pt 30	1	owner			
116	Dalton, Mrs.....		pt 29	1	owner	2	173	Row,
8	Fox, Sarah.....		pt 21	2	owner	10	72	You
64	Fox, George.....		pt 25	2	owner	14	73	You
							74	You
14	Hunter, Sarah.....		pt 25	2	owner	2		
35	Hargrave, Margaret.....		pt 37, 38	1	owner	1		
60	Haley, Elizabeth.....		pt 25, 29	1	owner	2		
102	Lemon, Rachel.....		pt 27, 28	1	owner	2		
144	Lafontaine, Alice.....		pt 30	1	owner	1		
128	Murray, Mrs.....		pt 30	1	owner	2		

ION.	P.O. Ad's	No. on Roll	NAME.	Ju-ore.	LOTS	Conces- sion OF Street.	DESCRIPTION.	P.O. Ad's
	2		1 McKenzie, Edward.....		pt 23	2	owner	14
			96 McNish, John R.....		pt 24	2	owner	1
	2		10 Newans, Lovin.....		pt 19	2	owner	10
	2		129 Palmer, Rosanna.....		pt 29	1	tenant	2
	1		16 Perrin, Hanna.....		pt 24	2	owner	2
	2		161 Robison, Richard.....		pt 30	1	owner	1
	2					1	owner	1
						1	owner	1
						1	owner	1
						1	owner	2

2100. 10. 10

to the Legislative Assembly only

Occupant

						1	m f	2
						1	m f	2
						1	m f	2
	2		173 Row, Robert.....		pt 30	1	m f	2
	10		72 Young, Hugh.....		pt 19, 20	2	m f	2
	14		73 Young, William.....		pt 19, 20	2	m f	2
			74 Young, Henry.....		pt 19, 20	2	m f	2
	2							
	1							
	2							
	1							
	2							

No. on Roll	NAME.	Juors.	LOTS.	Conce- sion or Street.	DESCRIPTION.
143	Van Arnam, Alphens.....		pt 29	1	owner and m f
68	Wilson, Samuel.....	j	pt 21	1	owner and m f
50	Wood, John L.....		pt 29	2	owner and m f
51	Wood, George M.....	j	pt 29	2	owner and m f
82	Wilson, Andrew.....	j	pt 21	1	owner and m f
83	Wilson, John.....	j	pt 21	1	tenant and m f
109	Wells, Thomas.....		pt 30, 31	1	owner and m f
141	Ward, John B.....		pt 34	1	owner and m f
46	Wilson, William.....		pt 32	1	tenant and m f
47	Wilson, John.....		pt 32	1	tenant and m f
60	Wood, Guy, C. B.....		pt 30, 31	1, 2	owner and m f
71	Ycung, Robert.....	j	pt 19, 20	2	owner and m f

PART II.—Persons entitled to Vote at Municipal Elections only.

69	Anterson, Jo n.....		pt 30	1	owner
04	Boyi, Eliza.....		pt 29	1	owner
41	Baker, Margaret.....		pt 29	1	owner
42	Baker, Mary.....		pt 20	1	owner
166	Cunningham, Adam.....		pt 30	1	owner
167	Cleary, Patrick.....		pt 30	1	owner
171	Cranson, Jame.....		pt 29	1	owner
155	Collier, Elizabeth.....		pt 30	1	owner
116	Dalton, Mrs.....		pt 29	1	owner
8	Fox, Sarah.....		pt 21	2	owner
64	Fox, George.....		pt 25	2	owner
14	Hunter, Sarah.....		pt 25	2	owner
35	Hargrove, Margaret.....		pt 37, 38	1	owner
60	Haley, Elizabeth.....		pt 25, 29	1	owner
192	Lemon, Rachel.....		pt 27, 28	1	owner
144	Laforcaine, Alice.....		pt 30	1	owner
128	Murray, Mrs.....		pt 30	1	owner

DESCRIPTION.	P.O. Ad's	No. on Roll	NAME.	Ju'ors.	LOTS	Concer- -tion or Street.	DESCRIPTION.	P.O. Ad's
owner and m f	2	1	McKenzie, Edward.....		pt 23	2	owner	14
		96	McNish, John R.....		pt 24	2	owner	1
owner and m f	2	10	Newans, Lovin.....		pt 19	2	owner	10
owner and m f	2							
owner and m f	2							
tenant and m f	2	129	Palmer, Rosanna.....		pt 29	1	tenant	2
owner and m f	1	16	Perrin, Hannah.....		pt 24	2	owner	2
owner and m f	2							
tenant and m f	2							
owner and m f	2	161	Robinson, Richard.....		pt 30	1	owner	1
owner and m f	2	164	Suddaby, James.....		pt 29	1	owner	1
		26	Shepherd, Robert.....		pt 38	1	owner	1
		124	Wilber, George.....		pt 30	1	owner	1
		129	Wells, Adeline.....		pt 29	1	owner	2

ipal Elections only.

owner	25							
-------	----	--	--	--	--	--	--	--

PART III—Persons entitled to vote at Elections to the Legislative Assembly only

owner	2	172	Figgitbons, William.....		pt 30	1	m f	2
owner	2							
owner	2							
owner	1	140	Jackson, Christopher.....		pt 29	1	m f	2
owner	1	154	Jackson, John.....		pt 30	1	m f	2
owner	2							
owner	2	173	Row, Robert.....		pt 30	1	m f	2
owner	2							
owner	10	72	Young, Hugh.....		pt 19, 20	2	m f	2
owner	14	73	Young, William.....		pt 19, 20	2	m f	2
		74	Young, Henry.....		pt 19, 20	2	m f	2
owner	2							
owner	1							
owner	2							

VOTERS' LIST FOR 1893.

Municipality of Augusta

SCHEDULE OF POST-OFFICES:

- | | | | |
|---------------|--------------|-----------------|---------------|
| 1 Brockville. | 2 Maitland. | 3 Algonquin. | 8 Charleville |
| 9 Maynari. | 10 Prescott. | 25 Morrisburgh. | |

Polling Sub-Division No. 7.

Comprising all those portions of the 2nd, 3rd and 4th Concessions, lying between the western limit of said Township and the eastern side line of Lot No. 19 in the said second concession, and the eastern side line of Lot No. 19 in each of said 3rd and 4th Concessions.

PART I.—Persons entitled to Vote at both Municipal Election and Elections to the Legislative Assembly.

No. on Roll	NAME.	Jurors	LOTS.	Concession or Street.	DESCRIPTION.
92	Atkinson, Daniel.....	j	lot 24	3	owner and m f
133	Alberry, Alexander.....	j	pt 37	3, 4	tenant and m f
62	Asnoe, John.....		pt 29	4	tenant and m f
83	Bissell, Charles H.....	j	pt 29	4	owner and m f
98	Burritt, Trueman.....	j	pt 28, 29	3	owner and m f
142	Bissell, James B.....	j	pt 33	4	owner and m f
143	Bissell, Arthur J.....	j	pt 33, 34	4	owner and m f
157	Bissell, Moses.....	j	pt 31, 32	4	owner and m f
129	Beatty, John.....	j	pt 37	2	owner and m f
127	Baker, William.....		pt 37	2-3	tenant and m f
65	Crippin, Irvine.....		pt 33, 24	1, 5	f s and m f
17	Conklin, Almon.....	j	pt 21	3	owner and m f
19	Campbell, John.....		pt 21	3	owner and m f
165	Corbett, John.....	j	pt 32	2	tenant and m f
63	Crippin, Elisha.....		pt 33, 24	4, 5	owner and m f
64	Crippin, William E.....		pt 33, 24	4, 5	f s and m f

893.

Augusta

ES :

8 Charlevill
Borrisburgh.

. 7.

ssions, lying be
e line of Lot N
of Lot No. 19 i

ncipal Election

NAME.	Jurors.	LOTS.	Conces- sion of Street	DISCRIPTION.	P.O Ad's
Coleman, William.....		pt 29	4	tenant and m f	3
Corbett, George.....	j	pt 32	4	owner and m f	3
Corbett, John W.....		pt 32	4	owner and m f	3
Cuthway, Amos.....		pt 34, 33	4	tenant and m f	1
Cuthway, Samuel.....		pt 33, 34	3	tenant and m f	1
Corbett, William L.....		pt 32	2	f s and m f	3
Campbell, Thomas.....		pt 21	2	tenant and m f	10
			2	tenant and m f	2
				owner and m f	3
					3
					3
					3
					3
					1
					1
					1
					9
					9
					3
					3
					3
					2
					2
					3
					2
					2
Felde, Trnove.....					3
Ferguson, William.....	j	pt 29, 20			2
Ferguson, Samuel.....	j	pt 28	3		2
					1
Gilpin, George, sr.....		pt 35	2	owner and m f	1
Gilpin, Albert.....		pt 35	2	tenant and m f	1
					2
Hough, Lemuel.....	j	pt 24	3	tenant and m f	10
Haley, Samuel.....	j	pt 21	3	owner and m f	3
Haley, Coleman.....		pt 35	3	owner and m f	3
Hewett, William.....		pt 30	4	owner and m f	3
Hare, William.....		pt 30, 29	4	tenant and m f	3
Hanna, William E.....	j	pt 20	4	owner and m f	10
Hanna, John.....		pt 21	4	owner and m f	10
Hanna, Benjamin E.....		pt 24	4	owner and m f	10
Hanna, Alfred.....		p 20	4	owner and m f	10
					3
Irvine, John N.....	j	pt 22, 23	4	owner and m f	3
					3
Kirkby, Joel.....		pt 28	4	owner and m f	10
Kennedy, Berryman.....	j	pt 23	3	owner and m f	10
Kennedy, Albert E.....		pt 23	3	f s and m f	10

ner and m f
ant and m f
ant and m f

wner and m f
wner and m f
wner and m f
wner and m f
wner and m f
wner and m f
nant and m f

s and m f
wner and m f
wner and m f
enant and m f
wner and m f
s and m f

VOTERS' LIST FOR 1893.

Municipality of Augusta

Part I.

Manhard, J. H.
 Landon, Brock
 Phillips, Alexander
 Mansell, George A.
 Sirrell, Lawrence

Elections to the Legislative Assembly.

No. on Roll	NAME.	Jurois	LOTS.	Cen- sion- sion or Street.	DESCRIPTION.
92	Atkinson, Daniel.....	j	ot 24	3	owner and m f
133	Alberry, Alexander.....	j	pt 37	3, 4	tenant and m f
62	Asnoe, John.....		pt 29	4	tenant and m f
83	Bissell, Charles H.....	j	pt 29	4	owner and m f
98	Burritt, Trueman.....	j	pt 28, 29	3	owner and m f
142	Bissell, James B.....	j	pt 33	4	owner and m f
143	Bissell, Arthur J.....	j	pt 33, 34	4	owner and m f
157	Bissell, Moses.....	j	pt 31, 32	4	owner and m f
129	Beatty, John.....	j	pt 37	2	owner and m f
127	Baker, William.....		pt 37	2, 3	tenant and m f
65	Crippin, Irvine.....		pt 33, 24	4, 5	f s and m f
17	Conklin, Almon.....	j	pt 21	3	owner and m f
19	Campbell, John.....		pt 21	3	owner and m f
165	Corbett, John.....	j	pt 32	2	tenant and m f
63	Crippin, Elisha.....		pt 33, 24	4, 5	owner and m f
64	Crippin, William E.....		pt 33, 24	4, 5	f s and m f

R 1893.

Augusta.

NAME.	Jurors.	LOTS.	Conces- sion or Sheet	DISCRPTION.	P.O Ad's
87 Coleman, William.....	j	pt 29	4	tenant and m f	3
154 Corbett, George.....	j	pt 32	4	owner and m f	3
156 Co-bett, John W.....	j	pt 32	4	owner and m f	3
111 Cuthway, Amos.....	j	pt 34, 33	4	tenant and m f	1
112 Cuthway, Samnel.....	j	pt 33, 34	3	tenant and m f	1
155 Corbett, William L.....	j	pt 32	2	t s and m f	3
20 Campbell, Thomas.....	j	pt 21	2	tenant and m f	10
175 Dixon, David.....	j	pt 30, 31	2	tenant and m f	2
5 Dawson, James.....	j	pt 24, 25	4	owner and m f	3
9 Drew, Henry.....	j	pt 24, 25	4	tenant and m f	3
7 Dawson, George.....	j	pt 24, 25	4	occ and m f	3
8 Dawson, William.....	j	pt 24, 25, 29	4	owner and m f	3
10 Dawson, Andrew.....	j	pt 24, 25	4	t s and m f	3
9 Dawson, Edward.....	j	pt 24, 25	4	f s and m f	3
130 Dalton, George S.....	j	pt 37, 38	2	owner and m f	1
128 Durant, James.....	j	pt 37	3	occupant and m f	1
176 Dixon, Benjamin.....	j	pt 30, 31	2	tenant and m f	1
14 Everts, Horace.....	j	pt 22	3	owner and m f	9
15 Everts, Hiram.....	j	pt 22	3	householder m f	9
78 Easter, Jacob.....	j	pt 30	4	owner and m f	3
68 Edwards, John.....	j	pt 29, 28	4, 5	owner and m f	3
69 Earl, Rufus.....	j	pt 29 and o p	4	owner and m f	3
184 Easton, Edward H.....	j	pt 30, 31	2, 3	tenant and m f	2
183 Easton, Sidney.....	j	pt 30, 31	2, 3	tenant and m f	2
144 Felde, Trulove.....	j	pt 34	4	tenant and m f	3
93 Ferguson, William.....	j	pt 25, 26	3	owner and m f	2
96 Ferguson, Samuel.....	j	pt 28	3	owner and m f	2
168 Gilpin, George, sr.....	j	pt 35	2	owner and m f	1
169 Gilpin, Albert.....	j	pt 35	2	tenant and m f	1
12 Hough, Lemuel.....	j	pt 24	3	tenant and m f	2
18 Haley, Samuel.....	j	rt 21	3	owner and m f	10
152 Haley, Coleman.....	j	pt 35	3	owner and m f	3
75 Hewett, William.....	j	pt 30	4	owner and m f	3
58 Hare, William.....	j	pt 30, 29	4	tenant and m f	3
38 Hanna, William E.....	j	pt 20	4	owner and m f	10
40 Hanna, John.....	j	pt 21	4	owner and m f	10
1 Hanna, Benjamin E.....	j	rt 24	4	owner and m f	10
39 Hanna, Alfred.....	j	p 20	4	owner and m f	10
47 Irvine, John N.....	j	pt 22, 23	4	owner and m f	3
66 Kirkby, Joel.....	j	pt 28	4	owner and m f	3
27 Kennedy, Berryman.....	j	pt 23	3	owner and m f	10
28 Kennedy, Albert E.....	j	pt 23	3	t s and m f	10

Street.	DESCRIPTION.	P O Ad's
3	owner and m f	9
4	tenant and m f	1
4	tenant and m f	3
4	owner and m f	3
3	owner and m f	3
3	owner and m f	3
4	owner and m f	3
4	owner and m f	3
4	owner and m f	3
2	owner and m f	3
1	owner and m f	1
3	tenant and m f	1
5	f s and m f	3
3	owner and m f	10
3	owner and m f	10
2	tenant and m f	2
5	owner and m f	3
5	f s and m f	3

No on Roll	NAME.	Ju. or S.	LOTS.	Conces- sion or Street.	DESCRIPTION.	P.O. Ad's	No. on Roll
31	Keys, John.....	j	pt 19	4	owner and m f	10	163
30	Keys, Henry.....	j	pt 19	4	owner and m f	10	164
29	Keys, George.....	j	pt 20, 21	3	owner and m f	10	167
							131
							135
							126
13	Leue, William.....	j	pt 24	3	owner and m f	10	132
124	Lockwood, Hiram..	j	pt 36	2	owner and m f	1	123
125	Landon, George E..	j	t 37	2	owner and m f	1	
121	Landon, Alexander.....	j	pt 35	2	owner and m f	1	
122	Landon, Frederick.....	j	pt 35	2	f s and m f	1	
	<i>Mathie John</i>						
70	Mathie, David.....	j	pt 29	4	owner and m f	3	59
162	Morey, H. B.....	j	pt 32	3	tenant and m f	1	139
53	Mylks, David S.....	j	pt 30, 31	4	owner and m f	3	140
4	Mellafont, John A..	j	pt 22, 23	4	owner and m f	3	148
41	Mellafont, Walter.....	j	pt 22	4	owner and m f	3	116
42	Murray, Thomas.....	j	pt 21	4	owner and m f	10	141
43	Murray, John, sr.....	j	t 21	4	owner and m f	10	115
44	Murray, John, jr.....	j	pt 21	4	f s and m f	10	99
36	Murray, George, sr.....	j	pt 21	4	owner and m f	10	179
37	Murray, John G.....	j	pt 21	4	f s and m f	10	180
35	Murray, George.....	j	pt 20	4	owner and m f	10	181
105	Morey, Sidney.....	j	pt 33	2	owner and m f	2	
110	Murray, Charles B.....	j	pt 33, 34	2	owner and m f	2	
120	Manhard, Arthur G.....	j	pt 36	3	owner and m f	1	
113	Manhard, Milton.....	j	pt 34	3	owner and m f	1	137
							54
							101
							100
94	McDonald, Alexander.....	j	pt 26	3	owner and m f	2	
95	McLean, Robert.....	j	pt 27, 28	3	owner and m f	2	
22	McCrary, Samuel.....	j	pt 19, 20	3	owner and m f	9	
174	McCullough, Joseph.....	j	pt 30, 31	2	owner and m f	2	
177	McGrea, James L.....	j	pt 30, 31	2	owner and m f	2	
80	McKinley, Henry.....	j	pt 30	4	owner and m f	3	56
86	McNish, George L.....	j	pt 29	4	owner and m f	3	57
172	McGinty, Thomas.....	j	pt 38	2	householder and m f	1	60
91	McLean, Philander.....	j	pt 28	4	owner and m f	3	61
26	McGivern, John.....	j	pt 20	3	owner and m f	10	90
189	McCully, Andrew.....	j	pt 36, 37	1, 2	owner and m f	1	84
190	McCully, Archibald.....	j	pt 36, 37	1, 2	f s and m f	1	72
							73
							76
							2
							3
21	Newans, John B.....	j	pt 20, 21	3	owner and m f	10	3
138	Nichols, George.....	j	pt 37	4	owner and m f	1	49
147	Nichols, George.....	j	pt 36, 37	4	tenant and m f	1	50
							52
							33
							33
77	Orr, William.....	j	pt 29	4	owner and m f	3	74
							34
							24
							25
158	Pennock, Erastus.....	j	pt 31	3	owner and m f	2	102
159	Pennock, Charles.....	j	pt 31	2	owner and m f	2	103
160	Pennock, Charles.....	j	pt 31	2	f s and m f	2	
97	Pryer, William.....	j	pt 27	3	owner and m f	2	
46	Quartus, William.....	j	pt 20	4	owner and m f	10	23

SECTION.	P.O. Ad's	NAME.	Jurors.	LOTS.	Conces- sion or Street.	DESCRIPTION.	P.O. Ad's
	10	163 Robertson, David.....	j	pt 32	2	owner and m f	2
	10	164 Robertson, Alexander.....	j	pt 32	2	f s and m f	2
	10	167 Robertson, David.....	j	pt 32	3	tenant and m f	2
		134 Read, Guv C.....	j	pt 35, 36, 37	3	owner and m f	1
		135 Read, William C.....	j	pt 35, 26, 27	3	f s and m f	1
		126 Ross, William.....	j	pt 36, 37	3	tenant and m f	1
	10	132 Rath, W. J.....	j	pt 37	3	owner an i m f	1
	1	123 Read, Stewart.....	j	pt 35	3	owner and m f	1
	1						
	1						
	3	59 Sirrell, Rev. John.....	j	pt 29	4	occ and m f	3
	1	139 Sargent, Samuel.....	j	pt 37, W com	4	owner and m f	1
	3	140 Sargent, George.....	j	pt 37, W com	4	tenant and m f	1
	3	148 Sargent, William.....	j	pt :6, 37	4	occ and m f	1
	3	116 Shannon, William.....	j	pt 32, 35	3, 2	tenant and m f	1
	3	141 Shepherd, George.....	j	pt 34	4	owner and m f	3
	10	115 Sdepherd, Arthur W.....	j	pt 32, 34, 35	3, 2	owner and m f	1
	10	99 Simpson, James.....	j	pt 32	2	owner and m f	2
	10	179 Stone, Edmond.....	j	pt 29, lot 30	3	owner an i m f	2
	10	180 Stone, Charles.....	j	pt 29, lot 30	3	owner and m f	2
	10	181 Stone, Peleg.....	j	pt 25, lot 30	3	owner and m f	2
	2						
	2						
	1						
	1	137 Throop, George F.....	j	pt 36, 37	4	tenant and m f	1
		54 Thompson, Amos.....	j	pt 28, 28	3	tenant and m f	2
		101 Towsley, John.....	j	pt 32	3	owner and m f	1
		100 Towsley, Henry, sr.....	j	pt 33	3	owner and m f	1
	2						
	2						
	9						
	2						
	2						
	3	56 Wright, Asahel.....	j	pt 29	4, 3	owner and m f	2
	3	57 Wright, Joseph.....	j	pt 28, 29, 30	4, 3	owner and m f	3
	1	60 Wri. ht, Isaiah.....	j	pt 27, 29, 30	4, 5	owner and m f	3
	3	61 Wright, Fred K.....	j	pt 27, 29, 30	4, 5	f s and m f	3
	10	90 Walker, Hugh.....	j	pt 29	4	owner and m f	3
	1	84 Walker, James.....	j	pt 29, 30, 31	4, 5	owner and m f	3
	1	72 Walker, John.....	j	pt 29, 32	4, 5	owner and m f	3
		73 Walker, Samuel.....	j	pt 29, 32	4, 5	householder and m f	3
		76 White, Francis.....	j	pt 30	4	owner and m f	3
		2 Wood, Thomas.....	j	pt 24	4	tenant and m f	3
	10	3 Wood, William.....	j	pt 24	4	owner and m f	3
	1	49 White, James.....	j	pt 23, 26	4	owner and m f	3
	1	50 White, Thom s.....	j	pt 23, 26	4	owner and m f	3
		52 White, Albert.....	j	pt 29, 26	4	owner and m f	10
		32 Wood, George.....	j	pt 20, 24	4, 5	owner and m f	10
		33 Wood, Freeman.....	j	pt 20, 24	4, 5	owner and m f	3
	3	74 Walker, Anson.....	j	pt 29	4	f s and m f	10
		34 Wood, Alfred.....	j	pt 20, 24	4, 5	owner and m f	10
		24 Whitney, Charles N.....	j	pt 19	3	owner and m f	10
		25 Whitney, Alonson.....	j	pt 19	3	f s and m f	10
	2	102 Warner, James.....	j	pt 33	2	owner and m f	1
	2	103 Warner, John.....	j	pt 33	3	f s and m f	1
	2						
	2						
	10	23 Young, Caleb.....	j	pt 19	3	owner and m f	10

PART II.—Persons entitled to Vote at Municipal Elections only.

No. on Roll	NAME.	Jurors.	LOTS.	Conces- sion or Street	DESCRIPTION.	P.O. Ad ^r .
70	Bradford, Albert.....		pt 30	4	owner	3
149	Bis-ell, M. H.....		pt 35	3	owner	1
151	Bissell, A. P.....		pt 35	3	owner	1
187	Begy, George E.....		pt 25, 26	3	owner	1
53	Carson, Sarah J.....		pt 28, 29	3	owner	10
71	Durant, Mrs.....		pt 29	4	tenant	3
16	Everts, Eliza.....		pt 22	3	owner	9
117	Foley, John.....		pt 36	4	owner	1
185	Garson, William.....		pt 25, 26	3	owner	1
11	Hough, Mrs.....		pt 24	3	owner	2
182	Howison, Eliza.....		pt 30, 31	2, 3	owner	1
171	Ireland, Alfred.....		pt 38	2	tenant	1
131	King, Mrs. Smith.....		pt 36, 37	3	owner	1
173	Maneell, George A.....		pt 28, 30, 31	2	owner	1
109	Murray, Henry S.....		pt 34	2	owner	1
161	Morey, Miss.....		pt 32	3	owner	1
166	Morey, Annie.....		pt 32	3	owner	1
106	Morey, Luther.....		pt 33	2	owner	1
108	Murray, Talford.....		pt 33, 34	2	owner	1
118	McLean, John.....		pt 35	4	owner	1
85	McKenzie, William.....		pt 29	4	owner	1
188	McCaffry, J. E.....		pt 25, 26	3	owner	1
186	Purcer, H. J.		pt 25, 26	3	owner	1
45	Quartus, Jane.....		pt 20	4	owner	10

P. n
oll

153 Ros
119 Stev
170 Stev

136 Wri
48 Wh
104 Wa
51 Wh

ART I

114 Ma

tions only.

DESCRIPTION.

P.O. Ad's

3
1
1
1

10

3

9

1

1

2
1

1

1

1

1

1

1

1

1

1

1

10

NAME.	Jurors.	LOTS	Conces- sion or Street.	DESCRIPTION.	P.O Ad's
153 Rosz, D. W.....		pt 35	3	owner	1
119 Stewart, Robert.....		pt 35	4	owner	1
170 Stewart, Mary		pt 38	2	owner	1
136 Wright, John C.....		pt 36, 37	4	owner	1
48 White, Annie.....		pt 23, 26	4	owner	3
104 Warner, Frederick.....		pt 34	4	owner	1
51 White, William.....		pt 26	4	owner	3

ART III—Persons entitled to vote at Elections to the Legislative Assembly only

111 Manhard, Nehemiah.....		pt 34	3	m f	1
----------------------------	--	-------	---	-----	---

La Fayette, ...
 Allerton, ...
 ...
 Asnoe, John ...
 Coville, ...
 ...

omprising all those portio
 western limit of said
 said concessions.

**PART I.—Person
 Elections to the Legisla**

No. on Roll	NAME.
54	Asnoe, Charles
61	Alberry, George.....
73	Asnoe, George
16	Bain, William
140	Bissell, William J.....
30	Bishop, Uri
31	Bishop, Ralph
33	Bishop, Uriah A.....
37	Bishop, Wi liam.....
35	Bishop, Elisha
127	Bradford, Richard.....
128	Bradford, Hiram.....
129	Bradford, Edward.....
109	Bolton, Sidney.....
144	Boyd, Albert.....
39	Connell, James.....
38	Connell, Samuel
110	Connell, William
53	Coville, Ezra
63	Cook, Isaac G.....
69	Coville, David

LaFayette, ...
 All ...
 ...
 Asnoe, John
 Coville, David
 ...

pt. 27

C
 S
 S
 S
 C
 C

tenant & m f
 tenant and m f
 tenant and m f
 occ. and m f
 occ. and m f
 owner & m f

comprising all those portions of the 5th and 6th Concessions lying between the western limit of said Township and eastern side line of Lot No. 19 in each of said concessions.

PART I.—Persons entitled to Vote at both Municipal Elections and elections to the Legislative Assembly.

No. on Roll	NAME.	Jurors.	LOTS.	Concession or Street.	DESCRIPTION.	P.O Ad's
54	Asnoe, Charles	j	pt 21	5, 6	owner and m f	16,
61	Alberry, George	j	pt 23, 24, 25	6	owner and m f	16
73	Asnoe, George	j	pt 28	6	owner and m f	3
16	Bain, William	j	pt 29, 31	5, 4	tenant and m f	3
140	Bissell, William L.	j	pt 34, 35, 36	5, 4	owner and m f	3
30	Bishop, Uri	j	pt 26, 27	4, 5	owner and m f	3
31	Bishop, Ralph	j	pt 36, 27	4, 5	f s and m f	3
33	Bishop, Uriah A.	j	pt 23	5	owner and m f	3
37	Bishop, William	j	pt 19	5	owner and m f	16
35	Bishop, Elisha	j	pt 21	5	tenant and m f	16
127	Bradford, Richard	j	pt 36	5	owner and m f	3
128	Bradford, Hiram	j	pt 36	5	f s and m f	3
129	Bradford, Edward	j	pt 36	5	f s and m f	3
109	Bolton, Sidney	j	pt 23, 25	6	owner and m f	4
144	Boyd, Albert	j	pt 33	5	tenant and m f	3
39	Connell, James	j	pt 20, 21, 22 & o p	5	owner and m f	16
38	Connell, Samuel	j	pt 22	5	owner and m f	3
110	Connell, William	j	pt 19, C com	5	owner and m f	16
53	Coville, Ezra	j	pt 21	6	tenant and m f	16
63	Cook, Isaac G.	j	pt 24	6	owner and m f	16
69	Coville, David	j	pt 26	6	owner and m f	16

Lu

Brockv

omprising
weste
said c

P
Elections

To.
on
Roll

54 Asr
61 Alb
73 Asi

16 Ba
140 Bis
30 Bis
31 Bis
33 Bis
37 Bis
35 Ba
127 Br
128 Br
129 Br
109 Ba
144 Ba

39 C
38 C
110 C
53 C
63 C
69 C

VOTERS' LIST FOR 1893.

Municipality of Augusta.

SCHEDULE OF POST OFFICES.

Brockville. 3 Algonquin. 4 North Augusta. 16 Glenmore. 24 Kingston.

Polling Sub-Division No. 8.

comprising all those portions of the 5th and 6th Concessions lying between the western limit of said Township and eastern side line of Lot No. 19 in each of said concessions.

PART I.—Persons entitled to Vote at both Municipal Elections and Elections to the Legislative Assembly.

No. on Roll	NAME.	Jurors.	LOTS.	Concession or Street.	DESCRIPTION.	P.O. Ad's
54	Asnoe, Charles.....		pt 21	5, 6	owner and m f	16,
61	Alberry, George.....	j	pt 23, 24, 25	6	owner and m f	16
73	Asroe, George.....		pt 28	6	owner and m f	3
16	Bain, William.....		pt 29, 31	5, 4	tenant and m f	3
140	Bissell, William J.....		pt 34, 35, 36	5, 4	owner and m f	3
30	Bishop, Uri.....		pt 26, 27	4, 5	owner and m f	3
31	Bishop, Ralph.....		pt 36, 27	4, 5	f s and m f	3
33	Bishop, Uriah A.....	j	pt 23	5	owner and m f	3
37	Bishop, William.....	j	pt 19	5	owner and m f	16
35	Bishop, Elisha.....		pt 21	5	tenant and m f	16
127	Bradford, Richard.....		pt 36	5	owner and m f	3
128	Bradford, Hiram.....		pt 36	5	f s and m f	3
129	Bradford, Edward.....		pt 36	5	f s and m f	3
109	Bolton, Sidney.....		pt 23, 25	6	owner and m f	4
144	Boyd, Albert.....		pt 33	5	tenant and m f	3
39	Connell, James.....	j	pt 20, 21, 22 & o p	5	owner and m f	16
38	Connell, Samuel.....	j	pt 22	5	owner and m f	3
110	Connell, William.....	j	pt 19, C com	5	owner and m f	16
53	Coville, Ezra.....		pt 21	6	tenant and m f	16
63	Cook, Isaac G.....		pt 24	6	owner and m f	16
69	Coville, David.....		pt 26	6	owner and m f	16

No. on Roll	NAME.	Jurors.	LOTS.	Conces- sion or Street	DESCRIPTION.	P.O. Ad's
153	Cooper, David.....		pt 27, 37	6	owner and m f	3
82	Coville, Stephen.....	j	pt 28	6	owner and m f	3
131	Carpenter, Hiram.....	j	pt 36	5	owner and m f	3
132	Carpenter, Milton R.....		pt 36	5	f s and m f	3
70	Coville, Frederick.....		pt 26	6	f s and m f	10
133	Carpenter, Henry.....		pt 36	5	f s and m f	3
107	Cahie, Robert.....		pt 25, 26	6	owner and m f	4
108	Coville, George.....		pt 25	6	owner and m f	4
86	Cole, Leander.....		pt 32	5	owner and m f	3
110	Coville, Frederick.....		pt 23	6	owner and m f	4
8	Dixon, William J.....		pt 29	5	tenant and m f	3
65	Dustan, James.....		pt 24	6	f s and m f	16
14	Earl, Morley F.....		pt 29	5	f s and m f	3
11	Earl, Nelson.....	j	pt 29	5	owner and m f	3
13	Earl, Alonzo.....	j	pt 28	5	owner and m f	3
2	Earl, Maudley.....	j	pt 24	5	tenant and m f	3
80	Easter, Henry.....		pt 28	6	owner and m f	3
67	Farley, William.....		pt 25	6	tenant and m f	16
25	Farley, Anthony.....		pt 25	6	owner and m f	16
41	Fox, Thomas.....		pt 21	5	tenant and m f	16
5	Gaule way, William.....	j	pt 26	5	tenant and m f	3
49	Grice, Robert G.....		pt 19, 20	6	tenant and m f	16
95	Goodison, Luke.....		pt 31	6	owner and m f	4
97	Goodison, Robert.....	j	pt 31	6	tenant and m f	4
100	Goodison, Thomas.....	j	pt 32	6	owner and m f	4
82	Grice, William.....		pt 28	5	tenant and m f	3
51	Halfpenny, Samuel.....	j	pt 21	5	owner and m f	16
4	Hornbrook, William.....	j	pt 25, 26	5	owner and m f	3
6	Irvine, Andrew.....	j	pt 23, 25, 26	4, 5	owner and m f	3
77	Kays, Allen.....		pt 28	6	owner and m f	3
121	Kirkby, James.....	j	pt 35	5	owner and m f	3
134	Kirkby, Joseph W.....	j	pt 35	5	owner and m f	3
135	Kirkby, Henry B.....		pt 35	5	owner and m f	3
136	Kirkby, Wilson.....		pt 35	5	occupant and m f	3
150	Kirkby, Henry.....		pt 37	5	owner and m f	3
75	Langley, Grant.....		pt 28	6	tenant and m f	3
62	Lenox, Vincent.....		pt 23	6	tenant and m f	16
71	Lafavre, Ezra.....	j	pt 27	6	owner and m f	3
74	Langley, William.....		pt 28	6	owner and m f	3

No. on Roll	NAME.
76	Langley
79	Langley
98	Lafavre
114	Langley
101	Lenox
145	Lafavre
146	Lafavre
157	Langley
154	Lafavre
72	Lenox
99	Lafavre
9	Leahy
28	Mathews
42	Myll
124	Meh
125	Meh
104	Mini
105	Mim
105	Mor
117	Mon
118	Meh
126	Mor
105	Mim
17	Mc
7	Mc
60	Mc
109	Mc
123	Mc
85	Mc
12	Mc
13	Mc
32	Ne
84	Ne
58	P
23	P
68	P
89	P
91	P
92	P
88	P
155	H
156	H
122	S
27	S
120	S
152	S

P.O. Ad's	No. on Roll	NAME.	Jurors.	LOTS.	Conces- sion or Street.	DESCRIPTION:	P.O. Ad's
	76	Langley, James		pt 28	6	tenant and m f	3
3	79	Langley, George		pt 28	6	tenant and m f	3
3	98	Lafavre, William A		pt 33	6	owner and m f	3
3	114	Landon, Daniel		pt 31	6	tenant and m f	4
10	101	Lenox, Calvin		pt 27, 28	6	owner and m f	4
3	143	Larry, Albert		pt 4	6	owner and m f	3
4	146	Larry, Charles		pt 34	6	owner and m f	3
4	157	Landon, James		pt 35	6	owner and m f	4
3	154	Lafavre, John		pt 27, 37	6	tenant and m f	4
4	72	Lenox, John		pt 28	6	owner and m f	16
	99	Lafavre, S meon		pt 33	6	f s and m f	4
3	9	Mehan, Thomas		pt 29	5	owner and m f	3
16	28	Mathie, David	j	pt 27, 28	5	owner and m f	3
	42	Mylk, Man el		pt 21, 20, 25	6, 5	owner and m f	16
	124	Mehan, William		pt 38	5	owner and m f	3
3	125	Mehan, John	j	pt 38	5	tenant and m f	3
3	104	Minish, William J.		pt 26	6	owner and m f	4
3	105	Minish, Nathaniel		pt 26	6	owner and m f	4
3	105	Montgomery, Samuel		pt 19, C com	6	tenant and m f	16
3	117	Montgomery, William		pt 19, C com	5	tenant and m f	16
	118	Mehan, Thomas		pt 38	5	tenant and m f	3
	126	Mortimer, Edmund		pt 31	6	owner and m f	4
	105	Minish, William		pt 26	6	owner and m f	4
16	17	McLean, John N		pt 29	5	owner and m f	3
16	7	McNish, George		pt 29	5	owner and m f	3
	60	McFadden, Robert		pt 23	6	owner and m f	16
	109	McKinley, Joseph	j	pt 35, 37	6, 5	owner and m f	3
3	123	McKinley, William		pt 37	5	owner and m f	3
16	85	McLean, William W		pt 32, 34, 31	6, 5	owner and m f	3
4	12	McCormick, William J		pt 29	5	tenant and m f	3
4	13	McNish, Torrence		pt 29	5	tenant and m f	3
3	32	Newell, William	j	pt 26	5	owner and m f	3
	84	Noblet, Daniel	j	pt 32	5	owner and m f	3
16	58	Place, George		pt 23	6	owner and m f	16
3	23	Place, William H		pt 28	5	tenant and m f	3
	68	Perrin, James		pt 25	6	owner and m f	16
3	89	Place, Joseph		pt 50	5	owner and m f	3
	91	Place, Thomas D	j	pt 32	5	owner and m f	3
	92	Place, William W		pt 32	6	f s and m f	3
	88	Pyke, Patrick		pt 32	5	tenant and m f	3
3	155	Redmond, William	j	pt 38	5	owner and m f	3
3	156	Redmond, W. A		pt 38	6	f s and m f	3
3	122	Steward, Thomas		pt 35	5	tenant and m f	3
16	27	Spry, Thomas	j	pt 27, 28	4, 5	tenant and m f	3
3	120	Steward, David		pt 35	5	tenant and m f	3
3	152	Spicer, Addison		pt 36	6	owner and m f	3

No. on Roll	NAME.	Jurors.	LOTS.	Conces- sion or Street.	DESCRIPTION.	P.O. Ad's
112	Solomon, William.....		pt 34	6	tenant and m f	4
73	Scott, John.....		pt 33	6	owner and m f	4
141	Tanny, Albert.....		pt 34	4, 5	occ and m f	3
18	Throop, Joseph A.....		pt 29, 30	5	owner and m f	3
19	Throop, Marshal F.....	j	pt 29, 30	5	owner and m f	3
20	Throop, William.....		pt 29, 30	5	f s and m f	3
99	Throop, James H.....	j	pt 29, 30, 31	5	owner and m f	3
119	Throop, George F.....		pt 31	5	owner and m f	3
47	Tanny, John.....	j	pt 20, 24	6	owner and m f	16
148	Toppin, Joseph.....		pt 35	5	f s and m f	3
147	Toppin, Thomas.....	j	pt 35	5	owner and m f	3
130	Tanny, Solomon.....	j	pt 36	5	owner and m f	3
55	Vout, John.....	j	pt 22	6	owner and m f	16
56	Vout, Robert.....		pt 22	6	tenant and m f	16
106	Vout, James.....	j	pt 25, 26	6	owner and m f	4
15	Wright, James.....	j	pt 29, 31	5, 4	owner and m f	3
43	Wyle, John.....	j	pt 21	6	tenant and m f	16
46	Wool, Thomas.....		pt 20, 21	6	occ and m f	16
78	Watkins, George.....		pt 28	6	tenant and m f	3
21	Wright, Chelson.....	j	pt 32	5	owner and m f	3

PART II.—Persons entitled to vote at Municipal Elections only.

138	Bissell, James.....		pt 34	5	owner	1
139	Bissell, M. H.....		pt 34	5	owner	1
94	Briggs, Susan.....		pt 32	6	owner	4
34	Bishop, Elen.....		pt 23	5	owner	3
143	Boyd, Mrs.....		pt 33	5	owner	3
113	Cotes, Elizabeth.....		pt 30, 31	6	owner	4
52	Coville, Mrs.....		pt 21	6	owner	16
137	Cole, Frederick A.....		pt 32	5	owner	1
164	Dustan, Mary E.....		pt 24, 22	6	owner	16
66	Farley, Charles.....		pt 25	6	owner	16
111	Goodison, Robert.....		pt 33	6	owner	4
102	Kennedy, Ann.....		pt 27	6	owner	4

No. on Roll	
81	McNi
48	McGr
151	McKi

81	Rose,
1	Wood

PART III

115	Hask
142	Lang
29	Math

P.O Ad's	No. on Roll	NAME.	Ju'ors.	LOTS	Conces- -ion or Street.	DESCRIPTION.	P.O Ad's
4		81 McNish, Mrs.....		pt 28	5	owner	3
4		48 McGuin, Henry.....		pt 19, 20	6	owner	1
		151 McKinley, John.....		pt 36	6	owner	3
3		81 Rose, James.....		pt 29	6	owner	4
3		1 Wood, Robert.....		pt 20, 21 and o p	6	owner	24

PART III—Persons entitled to vote at Elections to the Legislative Assembly only

16	115	Haskin, Byron		pt 31	6	m f	4
16	142	Langtry, Samuel.....		pt 34	5	m f	3
4	29	Mathie, John O		pt 28	5	m f	3



No. on Roll	NAME.	Jurors.	LOTS.	Concession or Street.	DESCRIPTION.	P.O Ad's
112	Solomon, William.....		pt 34	6	tenant and m f	4
73	Scott, John.....		pt 33	6	owner and m f	4
141	Tanny, Albert.....		pt 34	4, 5	occ and m f	3
18	Throop, Joseph A.....		pt 29, 30	5	owner and m f	3
19	Throop, Marshal F.....	j	pt 29, 30	5	owner and m f	3
20	Throop, William.....		pt 29, 30	5	f s and m f	3
90	Throop, James H.....	j	pt 29, 30, 31	5	owner and m f	3
119	Throop, George F.....		pt 31	5	owner and m f	3
47	Tanny, John.....	j	pt 20, 24	6	owner and m f	16
148	Toppin, Joseph.....		pt 35	5	f s and m f	3
147	Toppin, Thomas.....	j	pt 35	5	owner and m f	3
130	Tanny, Solomon.....	j	pt 36	5	owner and m f	3
55	Vout, John.....	j	pt 22	6	owner and m f	16
56	Vout, Robert.....		pt 22	6	tenant and m f	16
106	Vout, James.....	j	pt 25, 26	6	owner and m f	4
15	Wright, James.....	j	pt 29, 31	5, 4	owner and m f	3
43	Wylie, John.....	j	pt 21	6	tenant and m f	16
46	Wood, Thomas.....		pt 20, 21	6	occ and m f	16
78	Watkins, George.....		pt 28	6	tenant and m f	3
21	Wright, Chelson.....	j	pt 32	5	owner and m f	3

Part 2.

Name.

Lot.

Concession or Street.

Description.

Durant, Mary

25, 27

6

164 Duran, Mary E.....

pt 24, 22

6

owner

16

66 Farley, Charlee.....

pt 25

6

owner

16

111 Goodison, Robert.....

pt 33

6

owner

4

102 Kennedy, Anne.....

pt 27

6

owner

4

DESCRIPTION.	P.O Ad's
enant and m f	4
wner and m f	4
ce and m f	3
wner and m f	3
wner and m f	3
s and m f	3
wner and m f	3
wner and m f	3
wner and m f	16
s and m f	3
wner and m f	3
wner and m f	3
wner and m f	3
wner and m f	16
enant and m f	16
wner and m f	4
wner and m f	3
enant and m f	16
ce and m f	16
enant and m f	3
wner and m f	3

No. on Roll	NAME.	Ju'ors.	LOTS	Conces- -ion or Street.	DESCRIPTION.	P.O Ad's
81	McNish, Mrs.....		pt 28	5	owner	3
48	McGuin, Henry.....		pt 19, 20	6	owner	1
151	McKinley, John.....		pt 36	6	owner	3
81	Rose, James.....		pt 29	6	owner	4
1	Wood, Robert.....		pt 20, 21 and o p	6	owner	24

PART III—Persons entitled to vote at Elections to the Legislative Assembly only

115	Haskin, Byron		pt 31	6	m f	4
142	Langtry, Samuel.....		pt 34	5	m f	3
29	Mathie, John O		pt 28	5	m f	3

wner	16
wner	16
wner	4
wner	4

VOTERS' LIST FOR 1893.

Municipality of Augusta.

SCHEDULE OF POST-OFFICES:

1 Brockville.

4 North Augusta.

17 Throoptown.

Polling Sub-Division No. 9.

Comprising all those portions of the 7th and 8th Concessions, lying between the western limit of said Township and the eastern side line of Lot No. 24 in each of said Concessions.

PART I.—Persons entitled to Vote at both Municipal Elections and Elections to the Legislative Assembly.

No. on Roll	NAME.	Jurors.	LOTS.	Conce - sion or Street.	DESCRIPTION.	P.O Ad ^r
29	Avery, Rufus		pt 30, 35, 36	7	owner and m f	4
75	Anderson, Robert.....		pt 34	8	tenant and m f	4
55	Brennan, William.....		pt 33	8	owner and m f	4
121	Holger, Patrick	j	pt 28	7	owner and m f	17
115	Bissell, William E.....		pt 31, 32, 33	7	owner and m f	4
116	Bissell, Ezra		pt 32, 33	7	f s and m f	4
8	Bissell, Renben		pt 32, 33	7	owner and m f	4
31	Baxter, William.....	j	pt 36, 37	7	owner and m f	4
32	Baxter, Daniel S.....		pt 36, 37	7	f s and m f	4
30	Burns, Nicholas.....	j	pt 36	8	owner and m f	4
28	Burns, Aaron.....	j	pt 35, 36	8	owner and m f	4
25	Briggs, Joseph.....		pt 34	7, 8	owner and m f	4
26	Briggs, Frederick.....		pt 34	7	tenant and m f	4
9	Briggs, Edward B.....	j	pt 33	7	owner and m f	4
10	Bissell, Benjamin L.....	j	pt 32, 33	7	owner and m f	4
11	Bissell, Edward.....		pt 32, 33	7	owner and m f	4
108	Botham, Joseph.....		pt 34	8	f s and m f	4
70	Baldwin, William.....		pt 33, 34	8	owner and m f	4
109	Botham, Samuel.....		pt 32	8	owner and m f	4
39	Bellamy, John B.....		pt 35, 36, 37	8, 9	owner and m f	4
40	Bellamy, Brchibald W.....		pt 35, 36, 37	8, 9	f s and m f	4
38	Bellamy, Charles E.....	j	pt 36	8	owner and m f	4
60	Bates, Alpheus C.....	j	pt 33, 34	8	owner and m f	4

No. on Roll

103 Bartlett
81 Briggs
86 Botham
91 Bellamy
87 Bellamy

93 Cullen
94 Cullen
95 Cullen
122 Carlin
123 Carlin
112 Chellu
124 Carlin
119 Cosgro
120 Cosgro
136 Colborn
6 Carpe
69 Conno
71 Chapr
72 Chapr

161 Dunn
132 Delan
3 Dixon
4 Dixon
49 Dake
14 Dales
15 Dales

72 Eyre

61 Four
129 Fenn
133 Fraso
134 Fraso
18 Falk
19 Falk
20 Falk
141 Four
143 Four
151 Forr
118 Felt

110 Gall
105 Grec
142 Gall
44 Gall

138 Hou
139 Hou
135 Hill

No. on Roll	NAME,	Jurors.	LOTS	Conces- sion or Street.	DESCRIPTION.	P.O Ad's
103	Bartlett, Samuel.....		pt 34	8	owner and m f	4
81	Briggs, John H.....	j	pt 34	8	owner and m f	4
86	Botham, Charles.....		pt 33	8	owner and m f	4
91	Bellamy, Norton B.....		pt 35, 36, 37	8, 9	f s and m f	4
87	Bellamy, Benjamin B.....		pt 33	8	tenant and m f	4
93	Cullen, James.....		pt 25	7, 8	owner and m f	17
94	Cullen, Matthew.....		pt 25	7, 8	f s and m f	17
95	Cullen, Michael.....		pt 25, 15	8, 7, 10	f s and m f	17
122	Carlin, William, fr.....	j	vt 27	7	owner and m f	4
123	Carlin, William, jr.....		pt 27	7	f s and m f	4
112	Chellu, Thomas.....		pt 37	8	tenant and m f	4
124	Carlin, Peter.....		pt 27	7	f s and m f	4
119	Cosgrove, James.....		pt 28, 30	7	owner and m f	4
120	Cosgrove, Michael.....		pt 28, 30	7	f s and m f	4
136	Colborne, Robert.....	j	pt 30, 31	8	owner and m f	4
6	Carpen ter, Daniel W.....	j	pt 33 and o p	8	owner and m f	4
69	Connor, Thomas N.....		pt 34	8	owner and m f	4
71	Chapman, John.....	j	pt 34	8	owner and m f	4
72	Chapman, George W.....	j	pt 34	8	owner and m f	4
161	Dunn, A. T.....		pt 32, 33	8, 9	owner and m f	4
132	Delaney, George.....	j	pt 25	8	owner and m f	4
3	Dixon, James.....		pt 30, 31	7	owner and m f	4
4	Dixon, Henry.....		pt 27, 29	7	owner and m f	4
49	Dake, William H.....		pt 33	8	owner and m f	4
14	Dales, William.....	j	pt 36, 37	6, 7	owner and m f	4
15	Dales, Thomas.....	j	pt 36, 37	6, 7	owner and m f	4
72	Eyre, Thomas.....		pt 34	8	owner and m f	4
61	Fournell, Alfred.....		pt 33, 34	8	tenant and m f	4
129	Fennucan, James.....	j	pt 23, 24	8	owner and m f	17
133	Fraser, Oliver.....		pt 27	8	owner and m f	4
134	Fraser, Edward.....		pt 27	8	f s and m f	4
18	Falkner, Libeus.....	j	pt 35, 36	7	owner and m f	4
19	Falkner, William D.....		pt 35, 36	7	f s and m f	4
20	Falkner, Berton.....		pt 35, 36	7	f s and m f	4
141	Fournell, Joseph.....		pt 33	8	owner and m f	4
143	Fournell, Charles.....		pt 33	8	owner and m f	4
151	Forrest, Cornelius.....		pt 30, 31	8	owner and m f	4
118	Feltarly, William.....		pt 29	7	tenant and m f.	4
110	Gallinger, Matthew.....		pt 33, 34	8	owner and m f	4
105	Greer, Nathaniel.....		pt 33	8	owner and m f	4
142	Gallinger Simeon.....		pt 33	8	tenant and m f	4
44	Galbraith, Charles.....	j	pt 34	8	tenant and m f	4
138	Hough, George.....		pt 29, 32	8	owner and m f	4
139	Hough, Edwin.....		pt 29	8	f s and m f	4
135	Hillis, Joseph.....	j	pt 28	8	owner and m f	4

No. on Roll	NAME.	Jurors.	LOTS.	Conces- sion or Street	DESCRIPTION.	P.O Ad ^r
23	Hobbs, Alexander.....	J	pt 29	8	owner and m f	4
24	Hillis, Hanson.....	J	pt 34	7	owner and m f	4
156	Hillis, James.....	J	pt 28	8	owner and m f	4
157	Hough, James C.....	J	pt 25, 26, 27	9, 8	owner and m f	4
158	Hough, Robert K.....	J	pt 25, 26	9, 8	f s and m f	4
159	Hough, Howard J.....	J	pt 25, 26	9, 8	f s and m f	4
37	Haley, John.....	J	pt 37	8	owner a d m f	4
760	Houzh, William.....	J	pt 25, 26, 27	8	f s and m f	4
44	Joynt, Robert L.....	J	pt 33, 34	8	owner and m f	4
53	Jenkinson, Wm. George.....	J	pt 34	8	owner and m f	4
75	Joynt, Jo n L.....	J	pt 34	8	owner and m f	4
27	Kerr, William.....	J	pt 34, 35	8	owner and m f	4
101	Love, Joseph B ...	J	pt 33, 34	8	owner and m f	4
352	Love, James.....	J	pt 31	7, 8	owner and m f	4
153	Love, Walter S.....	J	pt 31	7, 8	f s and m f	4
45	Langstaff, James.....	J	pt 34	8	owner and m f	4
83	Love, William.....	J	pt 34	8	owner and m f	4
36	Metcalf, Wellington.....	J	pt 35, 36, 37	8, 7	owner and m f	4
37	Mathews, G. A.....	J	pt 34	8	owner and m f	4
38	Mathews, William.....	J	pt 34	8	owner and m f	4
52	Moffatt, George.....	J	pt 33	8	terant and m f	4
50	Moffatt, George.....	J	pt 34	8	owner and m f	4
53	Mott, Samuel.....	J	pt 34	8	owner and m f	4
149	McVeigh, Jason.....	J	pt 30	8	owner and m f	4
150	McCully, John H.....	J	pt 31	8	owner and m f	4
	McBratney, James.....	J	pt 33	8	owner and m f	4
58	McLean, Robert.....	J	pt 34	8	owner and m f	4
68	Norton, S. W.....	J	pt 31	8	owner and m f	4
127	Nolan, Patrick.....	J	pt 26	7	owner and m f	4
128	Nolan, John.....	J	pt 26	7	f s and m f	4
59	Philips, Russel J.....	J	pt 34	8	tenant and m f	4
66	Pennoc, Alba.....	J	pt 33	8	tenant and m f	4
79	Pardee, F.ederick J.....	J	pt 34	8	owner and m f	4
5	Richie, George.....	J	pt 28	7	owner and m f	4
80	Raycroft, John.....	J	p. 34, 35	8	owner and m f	4
74	Ralph, Theodore.....	J	pt 34	8	owner and m f	4
7	Solomon, William.....	J	pt 30	7	owner and m f	4
22	Stacey, George.....	J	pt 32, 35	7	owner and m f	4

No. on Roll	NAME.
23	Stacey
46	Stacey
67	Smith,
73	Scott,
113	Totten
114	Totten
154	Timlin
155	Timlin
91	Thorn
92	Thorn
102	Thorn
	1 Vout
16	Wright
17	Wright
12	Walker
13	Walker
148	Walker
56	Wills
57	Wills
64	Wills
82	Wills
42	Wills
137	York
	P
85	Asp
125	Ber
107	Bot
89	Ba
90	Ble
131	De
106	Da
62	Du
84	Jo
111	K
33	K

P.O. Ad ^r	No. on Roll	NAME.	Jurors.	LOTS.	Conces- sion or Street	DISCRIPTION.	P.O. Ad ^r
4	23	Steacy, William.....		pt 32, 35	7	householder and m f	4
4	46	Steacy, William.....		pt 34	8	owner and m f	4
4	67	Smith, Rev. T W.....		pt 34	8	occ and m f	4
4	73	Scott, Joseph.....	j	pt 34	8	tenant an l m f	4
4	113	Totten, Samuel W.....	j	pt 33, 34	8	owner and m f	4
4	114	Totten, Howard.....	j	pt 33, 34	8	tenan ^t and m f	4
4	154	Timlick, Alexander.....	j	pt 31, 32	7, 8	owner and m f	4
4	155	Timlick, N rman.....		pt 31, 32	7, 8	f s and m f	4
4	91	Thorn, Thomas.....		pt 34	8	owner and m f	4
4	92	Thorn, John.....		pt 34	8	tenant and m f	4
4	102	Tompkins, Grant.....		pt 34	8	occ and m f	4
4	1	Vout, William.....		pt 24	7	owner and m f	4
4	16	Wright, Asabel.....	j	pt 36, 37	7	owner and m f	4
4	17	Wright, Anson.....		pt 36, 37	7	f s and m f	4
4	12	Walker, Philander.....		pt 28, 38	6, 7	owner and m f	4
4	13	Walker, Pelessier.....		pt 28, 38	6, 7	f s and m f	4
4	148	Whaley, T mothv.....		pt 32, 33	8	f s and m f	4
4	56	Wilson, Joseph R.....		pt 34	8	owner and m f	4
4	57	Weatherhead, Thomas.....	j	pt 34	8	owner and m f	4
4	64	Warren, Thomas.....	j	pt 33, 34	8	owner and m f	4
4	82	Whaley, Samuel J B.....		pt 33, 34	8	owner and m f	4
4	42	Waddell, W. H.....		pt 34	8	owner and m f	4
4	137	York, Joseph.....	j	pt 31	8	owner and m f	4

PART II.—Persons entitled to vote at Municipal Elections only.

4	85	Aspinwall, Elizabeth.....		pt 33, 34	8	owner	3
4	125	Bennett, Elizabeth.....		pt 27	7	owner	4
4	107	Botham, Hannah.....		pt 34	8	owner	4
4	89	Baldwin, Arabella.....		pt 33	8	owner	4
4	90	Bleakly, Eliza.....		pt 34	8	owner	4
4	131	Delaney, Margaret.....		pt 26	8	owner	17
4	106	Davis, Olivia.....		pt 34	8	owner	4
4	62	Dunn, Susan.....		pt 34	8	owner	4
4	84	Jonnston, Jane E.....		pt 34	8	owner	4
4	111	Kidd, George.....		pt 34	8	owner	4
4	83	Kirby, John.....		pt 36	7	owner	4

No. on Roll	NAME.	Jurors.	LOTS.	Conces- sion or Street.	DESCRIPTION.	P.O Ad's
96	Ludlow, Margaret.....		pt 24	8	owner	4
34	Metcalf, Robert.....		rt 36, 35	8	owner	4
35	Metcalf, Alpheus.....		pt 35, 36	8	tenant	4
144	Philips, William P.....		pt 32	8	owner	4
117	Peoples, William.....		pt 29	7	owner	1
88	Smith, Rebecca.....		pt 33	8	owner	4
97	Sunderland, Benjamin...		pt 33, 34	8	owner	4
130	Traynor, Jane.....		pt 24	7	owner	17
100	Thornton, Christeen		pt 34	8	owner	4
101	Thompkins, Maria.....		pt 34	8	owner	4
147	Whaley, Eliza.....		pt 32, 33	8	owner	4
2	Wright, Harriet.....		pt 27	7	owner	4
98	Webster, Cyrus.....		pt 33	8	owner	4

PART III—Persons entitled to vote at Elections to the Legislative Assembly only

NONE.

Mu

Comprisi
Conc
- cast

Election

No. on Roll	
51	Bol
52	Bol
16	Bal
17	Ba
34	Ba
38	Ba
4	Ba
2	Ba
10	Co
46	Co
45	Co
48	Ch
15	De
14	De
5	De
8	De
55	De
1499	De
58	E

VOTERS' LIST FOR 1893.

Municipality of Augusta.

SCHEDULE OF POST OFFICES.

4 North Augusta.

10 Prescott.

Polling Sub-Division No. 10.

Comprising all the 11th Concession, and all those portions of the 9th and 10th Concessions lying between the western limit of the said Township and the eastern side line of Lot No. 26 in each of said 9th and 10th Concessions.

PART I.—Persons entitled to Vote at both Municipal Elections and Elections to the Legislative Assembly.

No. on Roll	NAME.	Juror.	LOTS.	Concession or Street.	DESCRIPTION.	P.O Ad's
51	Bobier, Wm., senr.....		pt 37	9	owner and m f	4
52	Bobier, Wm., junr.....		pt 37	9	f s and m f	4
16	Baldwin, Snerman	j	pt 3, 4	11	owner and m f	4
17	Baldwin, Lester.....		pt 3, 4	11	f s and m f	4
34	Baldwin, Elijah	j	pt 27	9	owner and m f	4
38	Barr, Samuel	j	pt 28	9	owner and m f	4
4	Baldwin, Eli.....		pt 37	9	tenant and m f	4
2	Baldwin, Amos P.....		pt 37	9	owner and m f	4
10	Corr, Joseph		pt 33	9	owner and m f	4
46	Corr, George	j	pt 30, 32	9, 10	owner and m f	4
45	Corr, Alonzo.	j	pt 30, 32	9, 10	f s and m f	4
48	Checkley, Richard T.....	j	pt 33, 34	9	owner and m f	4
15	Davis, John H.....	j	pt 35, 36	9, 10	owner and m f	4
14	Davis, Edward R.....	j	pt 37	9, 10	owner and m f	4
5	Daniels, Henry		pt 33, 36, 37	8, 9	owner and m f	10
8	Davis, George		pt 34	9	owner and m f	4
55	Davis, John B.....		pt 34	9	owner and m f	4
1499	Davis, Ralph.....		pt 34	9	owner and m f	4
58	Elliott, Rev. Joseph		pt 33, 34	8, 9	occupant and m f	4

No. on Roll	NAME.	Jur. Org.	LOTS.	Conces- sion of Street.	DESCRIPTION.	P.O Ad ^{rs}
6	Francis, Benjamin.....		pt 36, 37	9	tenant and m f	4
1441	Foxen, Thomas.....	j	pt 36	10	tenant and m f	4
41	Forrest, Joseph.....		pt 31	9	owner and m f	4
31	Fitzgerald, John.....		pt 26	10	occ and m f	4
2	Harte, William.....		pt 31, 32	10	owner and m f	4
46	Hills, James.....	j	pt 29	9	owner and m f	4
61	Hough, George W.....	j	pt 31	9	owner and m f	4
7	Houga, David.....	j	pt 25, 35	9	owner and m f	4
25	King, Edward.....	j	pt 31, 32	10	owner and m f	4
26	King, Joseph.....	j	Lots 8, 9	11	owner and m f	4
45	Kyle, Robert.....	j	Lot 30	9	owner and m f	4
42	Lewars, James E.....	j	pt 32, 33	9	owner and m f	4
43	Lewars, Edward J.....	j	pt 32, 33	9	f s and m f	4
44	Lewars, William G.....		pt 32, 33	9	f s and m f	4
49	McCully, Andrew.....		pt 33	9	owner and m f	4
12	McKin, Wellington.....		Lot 1	11	tenant and m f	4
18	Myers, John.....		pt 34, 35	10	owner and m f	4
19	Myers, William.....		pt 34, 35	10	f s and m f	4
9	Miller, Thomas.....		pt 29, 34	9	owner and m f	4
54	McBratney, Samuel.....		pt 33	9	tenant and m f	4
32	Ralph, John.....	j	pt 25, 26	9	owner and m f	4
33	Ralph, William.....		pt 25, 26	9	f s and m f	4
35	Ralph, William.....		pt 21, 28	9	owner and m f	4
36	Ralph, Richard.....		pt 21, 28	9	f s and m f	4
37	Ralph, Charles H.....		pt 21, 28	9	f s and m f	4
59	Ralph, John S.....	j	pt 33, 34	8, 9	owner and m f	4
60	Ralph, William S.....	j	pt 33, 34	8, 9	owner and m f	4
50	Seeley, George.....		pt 33	9	tenant and m f	4
20	Sunderland, Thomas B.....	j	pt 34, 35	10	owner and m f	4
22	Sunderland, William A.....		pt 4	11	occ and m f	4
23	Sunderland, Thomas.....	j	pt 33, 34 & o p	10	owner and m f	4
27	Stacy, John.....		Lots 29, 30	10	owner and m f	4
28	Stacy, William G.....		Lots 29, 30	10	f s and m f	4
29	Stacy, Joseph.....		pt 25, 26 & o p	10	owner and m f	4
30	Stacy, William.....		pt 25, 26 & o p	10	f s and m f	4
13	Warren, William B.....	j	pt 34, 35, 36	10, 9	owner and m f	4

PART I

No. on Roll

1 Bowm

57 Davis
56 Davis

11 Hare

21 Sund

PART II

I cert
fied to ser
I, Jon
County of
correct lis
of the sa
Assembly
appearing
and I her
errors are
according

Dated t

PART II.—Persons entitled to Vote at Municipal Elections only.

No. on Roll	NAME.	Jurors.	LOTS.	Concession or Street.	DESCRIPTION.	P.O Ad's
1	Bowman, Orilla...		pt 37	9	owner	4
57	Davis, Edward.....		pt 36	10	owner	4
56	Davis, Ralph.....		pt 34	9	owner	4
11	Hare, Richard.....		Lot 1	11	owner	4
21	Sunderland, Benjamin....		pt 4	11	owner	4

PART III—Persons entitled to Vote at Elections to the Legislative Assembly only

NONE.

I certify that the aggregate number of names of persons upon the foregoing lists qualified to serve as jurors is 512.

I, JOHN WRIGHT PLACE, Clerk of the Municipality of the Township of Angusta, in the County of Grenville, do hereby certify that Parts one and three of the within list constitute a correct list for the year 1893, of all persons appearing by the last Revised Assessment Roll of the said Municipality, to be entitled to vote at elections for members of the Legislative Assembly; and that Parts one and two constitute a correct list for said year of all persons appearing by the said roll to be entitled to vote at Municipal Elections in said Municipality; and I hereby call upon all electors to examine the said list, and if any omissions or other errors are perceived therein, to take immediate proceedings to have the said errors corrected according to law.

JOHN W. PLACE, Clerk of said Municipality,
Post-Office, Prescott, Ont.

Dated this 18th day of September, 1893.

