

**CIHM
Microfiche
Series
(Monographs)**

**ICMH
Collection de
microfiches
(monographies)**



Canadian Institute for Historical Microreproductions / Institut canadien de microreproductions historiques

© 1994

Technical and Bibliographic Notes / Notes techniques et bibliographiques

The Institute has attempted to obtain the best original copy available for filming. Features of this copy which may be bibliographically unique, which may alter any of the images in the reproduction, or which may significantly change the usual method of filming, are checked below.

L'Institut a microfilmé le meilleur exemplaire qu'il lui a été possible de se procurer. Les détails de cet exemplaire qui sont peut-être uniques du point de vue bibliographique, qui peuvent modifier une image reproduite, ou qui peuvent exiger une modification dans la méthode normale de filmage sont indiqués ci-dessous.

Coloured covers/
Couverture de couleur

Coloured pages/
Pages de couleur

Covers damaged/
Couverture endommagée

Pages damaged/
Pages endommagées

Covers restored and/or laminated/
Couverture restaurée et/ou pelliculée

Pages restored and/or laminated/
Pages restaurées et/ou pelliculées

Cover title missing/
Le titre de couverture manque

Pages discoloured, stained or foxed/
Pages décolorées, tachetées ou piquées

Coloured maps/
Cartes géographiques en couleur

Pages detached/
Pages détachées

Coloured ink (i.e. other than blue or black)/
Encre de couleur (i.e. autre que bleue ou noire)

Showthrough/
Transparence

Coloured plates and/or illustrations/
Planches et/ou illustrations en couleur

Quality of print varies/
Qualité inégale de l'impression

Bound with other material/
Relié avec d'autres documents

Continuous pagination/
Pagination continue

Tight binding may cause shadows or distortion along interior margin/
La reliure serrée peut causer de l'ombre ou de la distorsion le long de la marge intérieure

Includes index(es)/
Comprend un (des) index

Blank leaves added during restoration may appear within the text. Whenever possible, these have been omitted from filming/
Il se peut que certaines pages blanches ajoutées lors d'une restauration apparaissent dans le texte, mais, lorsque cela était possible, ces pages n'ont pas été filmées.

Title on header taken from:/
Le titre de l'en-tête provient:

Title page of issue/
Page de titre de la livraison

Caption of issue/
Titre de départ de la livraison

Masthead/
Général (périodiques) de la livraison

Additional comments:/
Commentaires supplémentaires:

Copy has manuscript annotations.
Addenda sheets tipped in.

This item is filmed at the reduction ratio checked below/
Ce document est filmé au taux de réduction indiqué ci-dessous.

| | | | | | |
|--------------------------|--------------------------|--------------------------|-------------------------------------|--------------------------|--------------------------|
| 10X | 14X | 18X | 22X | 26X | 30X |
| <input type="checkbox"/> | <input type="checkbox"/> | <input type="checkbox"/> | <input checked="" type="checkbox"/> | <input type="checkbox"/> | <input type="checkbox"/> |
| 12X | 16X | 20X | 24X | 28X | 32X |

The copy filmed here has been reproduced thanks to the generosity of:

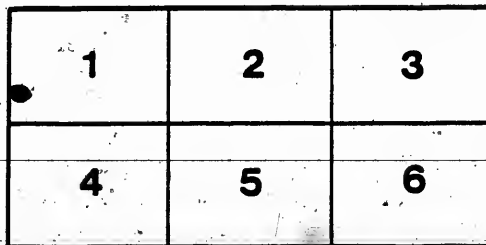
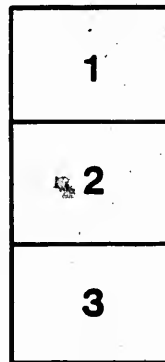

Archives of Ontario
Toronto

The images appearing here are the best quality possible considering the condition and legibility of the original copy and in keeping with the filming contract specifications.

Original copies in printed paper covers are filmed beginning with the front cover and ending on the last page with a printed or illustrated impression, or the back cover when appropriate. All other original copies are filmed beginning on the first page with a printed or illustrated impression, and ending on the last page with a printed or illustrated impression.

The last recorded frame on each microfiche shall contain the symbol \rightarrow (meaning "CONTINUED"), or the symbol ∇ (meaning "END"), whichever applies.

Maps, plates, charts, etc., may be filmed at different reduction ratios. Those too large to be entirely included in one exposure are filmed beginning in the upper left hand corner, left to right and top to bottom, as many frames as required. The following diagrams illustrate the method:



L'exemplaire filmé fut reproduit grâce à la générosité de:

Archives of Ontario
Toronto

Les images suivantes ont été reproduites avec le plus grand soin, compte tenu de la condition et de la netteté de l'exemplaire filmé, et en conformité avec les conditions du contrat de filmage.

Les exemplaires originaux dont la couverture en papier est imprimée sont filmés en commençant par le premier plat et en terminant soit par la dernière page qui comporte une empreinte d'impression ou d'illustration, soit par le second plat, selon le cas. Tous les autres exemplaires originaux sont filmés en commençant par la première page qui comporte une empreinte d'impression ou d'illustration et en terminant par la dernière page qui comporte une telle empreinte.

Un des symboles suivants apparaîtra sur la dernière image de chaque microfiche, selon le cas: le symbole \rightarrow signifie "A SUIVRE", le symbole ∇ signifie "FIN".

Les cartes, planches, tableaux, etc., peuvent être filmés à des taux de réduction différents. Lorsque le document est trop grand pour être reproduit en un seul cliché, il est filmé à partir de l'angle supérieur gauche, de gauche à droite, et de haut en bas, en prenant le nombre d'images nécessaire. Les diagrammes suivants illustrent la méthode.

MICROCOPY RESOLUTION TEST CHART

(ANSI and ISO TEST CHART No. 2)



APPLIED IMAGE Inc

1653 East Main Street
Rochester, New York 14609 USA
(716) 482 - 0300 - Phone
(716) 288 - 5989 - Fax

Recd 90 Aug 1889

Dr. J. G. ...
...
...
...
...

Voters' List, etc.

1889

To Keep

Municipality of the Township of

AMELIASBURGH.

The Sheriff shall, immediately upon the receipt of his copies, ...
... shall ...
... shall ...
... shall ...
... shall ...
... shall ...

PRINTED BY

... AND JOHN FRANKING HOUSE

VOTERS' LIST, 1889.

MUNICIPALITY OF AMELIASBURGH.



SCHEDULE OF POST OFFICES :

1. Ameliasburgh. 2. Rednerville. 3. Consecoon. 4. Albury. 5. Mountain View. 6. Murray 7. Rossmore.

POLLING SUB DIVISION NO. 1.

Comprising all lying East of the line between Lots 71 and 72, in the first con.; also all West of the line between Lots 68 and 69, in the 2nd con.; also, including Huff's Island. Polling Place—At Stone School House in S. S. No. 6.

PART I.—List of Persons entitled to Vote at both Municipal Elections and Elections to the Legislative Assembly.

| No. on Roll. | NAME. | JUROR | LOT. | CON. OR ST. | | P.O. AD. DUES |
|--------------|----------------------|-------|----------|-------------|-------------------|---------------|
| 243 | Anderson J W..... | J | 70 | 1 2 | m f..owner | 2 |
| 246 | Anderson W E..... | J | 64 | 1 | m f..owner | 2 |
| 258 | Anderson Alexander.. | J | 68 | 1 | m f..owner | 7 |
| 265 | Anderson A W..... | J | 62 63 | 1 | m f..owner | 7 |
| 266 | Anderson J F..... | J | 62 63 | 1 | m f..owner | 7 |
| 301 | Alyea J S..... | J | 60 | 1 | m f..owner | 7 |
| 328 | Alyea Samuel..... | J | 60 | 1 | m f..tenant | 7 |
| 375 | Anderson G A..... | J | 60 58 57 | 1 | m f..owner | 7 |
| 376 | Anderson W G..... | J | 57 | 1 | m f..owner | 7 |
| 383 | Anderson A J..... | J | 55 | 1 | m f..tenant | 7 |
| 421 | Anderson John..... | J | 68 69 | 2 3 | m f..owner | 5 |
| 422 | Anderson Ridley..... | J | 68 69 | 2 3 | m f..tenant | 5 |
| 423 | Anderson Howard..... | J | 68 69 | 2 3 | m f..tenant | 5 |
| 753 | Anderson James R.... | J | 67 | 3 | m f..owner | 5 |
| 251 | Babbit E..... | J | 68 | 1 2 | m f..owner | 2 |
| 252 | Babbit Charles..... | J | 69 | 1 2 | m f..owner | 2 |
| 271 | Babcock J R..... | J | 61 | 1 | m f..owner | 7 |
| 282 | Babcock Francis..... | J | 60 | 1 | m f..owner | 7 |
| 289 | Bourbonnais A..... | J | 60 | 1 | m f..owner | 7 |
| 290 | Bourbonnais H..... | J | 60 | 1 | m f..owner | 7 |
| 291 | Bourbonnais Ant..... | J | 60 | 1 | m f..tenant | 7 |
| 296 | Bizzo Trifaly..... | J | 60 | 1 | m f..owner | 7 |
| 331 | Babcock J M..... | J | 60 | 1 | m f..owner | 7 |
| 347 | Babcock Chan..... | J | 61 | 1 | a. f..owner | 7 |
| 350 | Belnap John..... | J | 60 | 1 | m f..owner | 7 |
| 355 | Belnap David..... | J | 61 | 1 | m f..owner | 7 |
| 356 | Belnap Daniel..... | J | 61 | 1 | m f..owner | 7 |
| 357 | Belnap J W..... | J | 61 | 1 | m f..son of owner | 7 |
| 367 | Bovey Walter..... | J | 60 | 1 | m f..tenant | 7 |
| 377 | Baker David..... | J | 57 | 1 | m f..tenant | 7 |
| 389 | Broad James..... | J | Plains | 1 | m f..owner | 7 |

POLLING SUB-DIVISION NO. 1.

| No. on Roll. | NAME. | JUROR | LOT. | Co. on St. | | P.O. AD. | No. on roll. |
|--------------|------------------------|-------|---------------|-------------|-------------------|----------|--------------|
| 400 | Brown Wm..... | | 60 > | 2 | m f. owner | 7 | 288 |
| 777 | Bovay John..... | | Grape & Sa | wguin Is'ds | m f. tenant | 7 | 304 |
| 241 | Cunningham J G..... | j | 71 72 | 1 2 | m f. owner | 2 | 305 |
| 242 | Cunningham Henry .. | j | 71 | 1 2 | m f. owner | 2 | 312 |
| 264 | Crouter P E..... | i | 63 | 1 | m f. owner | 7 | 315 |
| 280 | Chatterson Wm..... | | 60 | 1 | m f. owner | 7 | 316 |
| 300 | Colwell James..... | | 60 | 1 | m f. tenant | 7 | 317 |
| 303 | Chatelon Joseph..... | | 60 | 1 | m f. owner | 7 | 319 |
| 339 | Conklin W H..... | | 60 | 1 | m f. owner | 7 | 320 |
| 340 | Cok James..... | | 60 | 1 | m f. owner | 7 | 325 |
| 762 | Conklin Lewis..... | j | 1 | 3 | m f. owner | 7 | 327 |
| 322 | Dertig Michael..... | | 60 | 1 | m f. tenant | 7 | 336 |
| 332 | Duke Henry..... | | 60 | 1 | m f. tenant | 7 | 344 |
| 348 | Dempsey John..... | | 60 | 1 | m f. owner | 7 | 352 |
| 349 | Defield George..... | | 61 | 1 | m f. owner | 7 | 396 |
| 354 | Dempsey James..... | | 61 | 1 | m f. owner | 7 | 760 |
| 759 | Delong D A..... | j | 62 63 | 3 | m f. owner | 5 | 761 |
| 758 | Delong Simon..... | | 61 | 3 | m f. owner | 5 | 764 |
| 759 | Delong S H..... | j | 61 | 3 | m f. tenant | 5 | 765 |
| 778 | Delong Jacob..... | j | 3 4 | 3 | m f. tenant | 5 | 766 |
| | <i>Dempsey Andrew.</i> | | <i>Et. 61</i> | <i>f</i> | <i>m.f. owner</i> | | 314 |
| 287 | Frederick F M..... | i | 60 | 1 | m f. owner | 7 | 324 |
| 403 | Frederick Irvine..... | j | 61 | 2 | m f. owner | 7 | 360 |
| 408 | Frederick Isaac..... | j | 63 | 2 | m f. owner | 7 | 384 |
| 409 | Frederick B O..... | j | 63 | 2 | m f. tenant | 7 | 385 |
| 292 | Goyer Augustus..... | | 60 | 1 | m f. tenant | 7 | 386 |
| 292 | Gerow Wm W..... | | 60 | 1 | m f. owner | 7 | 387 |
| 335 | Gerow Bon..... | | 60 | 1 | m f. tenant | 7 | 42 |
| 337 | Gerow R E..... | | 60 | 1 | m f. owner | 7 | 35 |
| 346 | Gerow Peter..... | | 60 | 1 | m f. owner | 7 | 75 |
| 358 | Gerow Wesley..... | | 61 | 1 | m f. owner | 7 | |
| 393 | Gerow David..... | | pt Plains | 2 | m f. tenant | 7 | |
| 401 | Gerow J P..... | j | 60 | 2 | m f. owner | 7 | 26 |
| 345 | Gerow Lewis..... | | 60 | 1 | m f. tenant | 7 | 27 |
| 362 | Gamble W H..... | | 61 | 1 | m f. householder | 7 | 30 |
| 773 | Goldsmith D..... | | 7 8 | 3 | m f. householder | 5 | 30 |
| 277 | Howell J C..... | | 60 | 1 | m f. tenant | 7 | 36 |
| 281 | Howard Henry..... | | 60 | 1 | m f. owner | 7 | 39 |

POLLING SUB-DIVISION NO. 1.

| P.O. AD | No. on roll. | NAME. | JUROR | LOT. | CON. OR ST. | | P.O. AD DRESS. |
|---------|--------------|-----------------------|-------|-------|-------------|-------------------|----------------|
| 7 | 288 | Hebert Frank | | 60 | 1 | m f. owner | 7 |
| 7 | 304 | Hebert H.E. | | 60 | 1 | m f. owner | 7 |
| 7 | 305 | Hebert Napoleon | | 60 | 1 | m f. owner | 7 |
| | 312 | Hart Wayman | | 60 | 1 | m f. owner | 7 |
| 2 | 315 | Hebert Andrew jr. | | 60 | 1 | m f. owner | 7 |
| 2 | 316 | Hebert Andrew sr. | | 60 61 | 1 | m f. owner | 7 |
| 7 | 317 | Hebert Louis | | 60 | 1 | m f. tenant | 7 |
| 7 | 319 | Hose C V | | 60 | 1 | m f. tenant | 7 |
| 7 | 320 | Hose Charles | | 60 | 1 | m f. tenant | 7 |
| 7 | 325 | Hart John | | 60 | 1 | m f. tenant | 7 |
| 7 | 327 | Hayes John | | 60 | 1 | m f. tenant | 7 |
| 7 | 336 | Haslett John | | 60 | 1 | m f. owner | 7 |
| 7 | 344 | Hart H M | | 60 | 1 | m f. owner | 7 |
| | 352 | Hebert John | | 60 | 1 | m f. tenant | 7 |
| | 396 | Huff G D | j | 59 60 | 2 | m f. owner | 7 |
| 7 | 760 | Huff Alger | j | 60 | 3 | m f. owner | 7 |
| 7 | 761 | Huff Albert | j | 60 | 3 | m f. owner | 7 |
| 7 | 764 | Hall Lawrence | j | 2 | 3 | m f. owner | 7 |
| 7 | 765 | Hall W J | j | 4 | 3 | m f. owner | 7 |
| 7 | 766 | Hall C W | j | 4 | 3 | m f. owner | 7 |
| 5 | | | | | | | |
| 5 | | | | | | | |
| | 314 | Irvine Thomas | | 60 | 1 | m f. owner | 7 |
| | | | | | | | |
| 7 | 324 | Johnston W | | 60 | 1 | m f. owner | 7 |
| 7 | 360 | Johnston M | | 61 | 1 | m f. tenant | 7 |
| 7 | 384 | Jose Stephen | j | 54 | 1 | m f. owner | 7 |
| 7 | 385 | Jose Chas | j | 54 | 1 | m f. owner | 7 |
| | 386 | Jose Wm | j | 54 | 1 | m f. owner | 7 |
| | 387 | Jose G L | j | 54 | 1 | m f. farmer's son | 7 |
| 7 | 424 | Johnston W A | | 68 | 2 | m f. owner | 5 |
| | | | | | | | |
| 7 | 353 | Kellar Walter | | 60 61 | 1 | m f. owner | 7 |
| 7 | 755 | Knox Robert | j | 65 | 3 | m f. owner | 7 |
| | | | | | | | |
| 7 | 261 | Lawrence Archibald | | 65 | 1 | m f. owner | 7 |
| 7 | 278 | Laferty Ed | | 60 | 1 | m f. tenant | 7 |
| 7 | 307 | Lavelette Antoine sr. | | 60 | 1 | m f. owner | 7 |
| 5 | 308 | Lavelette Antoine jr. | | 60 | 1 | m f. tenant | 7 |
| | 364 | Loveless Rufus | | 61 | 1 | m f. householder | 7 |
| | 397 | Langdon Joseph | | 58 | 2 | m f. owner | 7 |
| 7 | 413 | Lent G F | j | 64 65 | 2 | m f. farmer's son | 7 |
| 7 | 763 | Latimer James | | 1 2 3 | 3 | m f. owner | 5 |

POLLING SUBDIVISION NO. 1.

| No. on Roll. | NAME. | Juror. | LOT. | CON. OR ST. | | P.O.A.D. DRES. |
|--------------|-------------------------|--------|---------|-------------|-------------------|----------------|
| 247 | Morden S S..... | j | 69 | 1 | m f. owner | 2 |
| 274 | Moon Peter..... | | 60 61 | 1 | m f. owner | 7 |
| 318 | Murray Ralph..... | j | 60 | 1 | m f. owner | 7 |
| 326 | Monaghan John..... | | 60 | 1 | m f. tenant | 7 |
| 341 | Martin James..... | | 60 | 1 | m f. owner | 7 |
| 342 | Martin Gilbert..... | | 60 | 1 | m f. owner | 7 |
| 373 | Mason W J..... | | 60 | 1 | m f. owner | 7 |
| 398 | Mabee W H..... | j | 60 | 2 | m f. owner | 7 |
| 399 | Mabee W S..... | | 60 | 2 | m f. owner | 7 |
| 490 | Marvin J W..... | i | 67 | 2 | m f. tenant | 7 |
| 747 | May Walter..... | | 67 | 2 | m f. tenant | 5 |
| 294 | Near Robert..... | | 60 | 1 | m f. owner | 7 |
| 302 | Nix John..... | | 60 | 1 | m f. tenant | 7 |
| 767 | Nightingale John..... | j | 5 6 | 3 | m f. owner | 7 |
| 770 | Nightingale J P..... | j | 7 8 | 3 | m f. owner | 7 |
| 771 | Nightingale J E..... | j | 7 8 | 3 | m f. owner | 7 |
| 772 | Nightingale Jos..... | j | 7 8 | 3 | m f. owner | 7 |
| 774 | Nightingale Thomas..... | j | 10 | 2 | m f. owner | 7 |
| 257 | Post Abram..... | j | 66 | 1 | m f. owner | 7 |
| 258 | Post S O..... | j | 66 | 1 | m f. tenant | 7 |
| 275 | Post W W..... | | 60 | 1 | m f. owner | 7 |
| 276 | Post Norman..... | | 60 | 1 | m f. owner | 7 |
| 279 | Post Lew..... | | 60 | 1 | m f. owner | 7 |
| 747 | Potter S S..... | j | 67 68 9 | 2 3 4 | m f. owner | 5 |
| 750 | Potter John..... | j | 68 | 3 | m f. owner | 5 |
| 751 | Potter A J..... | j | 68 | 3 | m f. owner | 5 |
| 296 | Rosebush Lewis..... | | 60 | 1 | m f. tenant | 7 |
| 259 | Reddick Samuel..... | j | 65 66 | 1 | m f. owner | 7 |
| 260 | Reddick Wellington..... | j | 65 66 | 1 | m f. tenant | 7 |
| 269 | Reddick Charles..... | | 61 | 1 | m f. owner | 7 |
| 270 | Reddick Philip..... | j | 61 | 1 | m f. owner | 7 |
| 272 | Reddick Ed..... | | 60 | 1 | m f. owner | 7 |
| 273 | Reddick Fred..... | | 60 | 1 | m f. tenant | 7 |
| 330 | Rutter J A..... | | 60 | 1 | m f. owner | 7 |
| 351 | Reddick Wm..... | j | 61 | 1 | m f. owner | 7 |
| 368 | Ross R R..... | | 58 59 | 1 2 | m f. owner | 7 |
| 369 | Ross R P..... | j | 58 59 | 1 2 | m f. farmer's son | 7 |
| 370 | Ross J C..... | j | 58 59 | 1 2 | m f. farmer's son | 7 |
| 406 | Robinson James..... | j | 62 63 | 2 | m f. owner | 7 |
| 407 | Robinson G A..... | j | 62 63 | 2 | m f. farmer's son | 7 |
| 333 | Reddick Frank..... | | 60 | 1 | m f. owner | 7 |

No.
on
roll.256
263
323
329
394
395
402
404
410
418
752254
268
298
297
298
350
426
334309
310
311
340
768289
286
313
338
378
380
381
385
411
412
410
417
744
751
771

POLLING SUB-DIVISION NO. 1.

| No. on roll. | NAME. | JUROR | LOT. | CON. OR ST. | | P.O.A.D. DRESS |
|----------------|----------------------|-------|---------------|--------------|-----------------------|----------------|
| 256 | Shaw James | j | 66 | 1 | m f. tenant | 7 |
| 263 | Sweenor Judd | j | 64 | 1 | m f. tenant | 7 |
| 323 | Sager Alonzo | | 60 | 1 | m f. tenant | 7 |
| 329 | Stephenson John | | 60 | 1 | m f. tenant | 7 |
| 394 | Sweenor Lewis | j | 59 | 2 | m f. owner | 7 |
| 395 | Sweenor George | j | 59 | 2 | m f. tenant | 7 |
| 402 | Simonds Ed | j | 60 61 | 2 | m f. tenant | 7 |
| 404 | Snider M | j | 62 | 2 | m f. tenant | 7 |
| 410 | Snider John | j | 63 | 2 | m f. householder | 7 |
| 418 | Simonds Joseph | j | 66 | 2 | m f. owner | 7 |
| 752 | Sprung G H | j | 64 67 | 3 | m f. owner | 5 |
| 254 | Tice Jacob | | 67 68 | 1 | m f. owner | 7 |
| 268 | Teller George | | 62 | 1 | m f. owner | 7 |
| 298 | Thompson S | | 60 | 1 | m f. owner | 7 |
| 297 | Taylor J H | | 60 | 1 | m f. owner | 7 |
| 298 | Taylor J G | | 60 | 1 | m f. tenant | 7 |
| 359 | Taft Gilbert | | 61 | 1 | m f. owner | 7 |
| 428 | Tillotson T B | j | 68 | 2 | m f. owner | 5 |
| 334 | Taft Alpheus | | 60 | 1 | m f. owner | 7 |
| 309 | Vanorman S | | 60 | 1 | m f. owner | 7 |
| 310 | Vanorman B | | 60 | 1 | m f. owner | 7 |
| 311 | Vanorman D | | 60 | 1 | m f. tenant | 7 |
| 640 | Vancott G | | 60 | 1 | m f. owner | 7 |
| 768 | Vancott James | | 6 7 | 3 | m f. owner | 7 |
| 289 | Weese Francis | | 60 | 1 | m f. owner | 7 |
| 286 | Windsor L | j | 60 | 1 | m f. tenant | 7 |
| 313 | Weese Peter | | 60 | 1 | m f. owner | 7 |
| 338 | Weese Chauncey | | 60 | 1 | m f. owner | 7 |
| 378 | Wallbridge J F | j | 56 | 1 | m f. owner | 7 |
| 389 | Wallbridge Thos D | j | 56 | 1 | m f. owner | 7 |
| 381 | Wallbridge W L | j | 55 | 1 | m f. owner | 7 |
| 382 | Wallbridge Asa E | | 55 | 1 | m f. owner | 7 |
| 411 | Walker D A | j | 64 | 2 | m f. owner | 7 |
| 415 | Weese J H | | 65 | 2 | m f. owner | 7 |
| 416 | Weese A M | j | 65 | 2 | m f. owner | 7 |
| 417 | Weese A W | j | 65 | 2 | m f. owner | 7 |
| 748 | Webb John | | 67 | 3 | m f. householder | 7 |
| 754 | Way S G | i | 66 | 3 | m f. owner | 7 |
| 775 | Wallbridge Elias | j | 9 11 | 3 | m f. owner | 7 |

79 persons qualified to serve as jurors.

POLLING SUB-DIVISION NO. 1.

PART II.—List of persons entitled to vote at Municipal Elections only.

| No. on Roll | NAME | LOT. | Con. or St. | OWNER | S.O.A.D. DUES |
|-------------|--|-----------------------|-------------|--------|---------------|
| 374 | Anderson Widow Geo... | 60 58 57 | 2 | owner | 7 |
| 366 | Bovay Widow..... | 60 | 1 | owner | 7 |
| 240 | Cunningham Victoria... | 71 72 | 1 | owner | 2 |
| 390 | Corby Harry..... | Plains | 2 | owner | 7 |
| 776 | Cole Widow..... | Sawguin & Grape 1a'ds | | owner | 7 |
| 361 | Dempsey Widow..... | 61 | 1 | owner | 7 |
| 283 | Falkiner N B..... | 60 | 1 | owner | 7 |
| 245 | Gerow J R..... | 64 | 1 | owner | 7 |
| 392 | Hamilton —..... | Point A | 2 | owner | 7 |
| 262 | Leonard W..... | 64 | 1 | owner | 7 |
| 412 | Lent Widow..... | 64 | 2 | owner | 7 |
| 248 | Morden Widow..... | 69 | 1 | owner | 7 |
| 249 | Morden Lenora..... | 69 | 1 | owner | 7 |
| 412 | Nightingale Thomas Osborne H G..... | 67 | 2 | owner | 7 |
| 255 | Peck J H..... | 66 | 1 | owner | 7 |
| 284 | Palmer John..... | 60 | 1 | owner | 7 |
| 299 | Pringle Mrs..... | 60 | 1 | owner | 7 |
| 372 | Robertson Mrs C G.. | 59 60 61 | 1 2 | owner | 7 |
| 414 | Snider Geo..... | 64 | 2 | owner | 7 |
| 391 | Sibbitt Robert..... | Plains | 2 | tenant | 7 |
| 299 | Williams Sarah..... | 60 | 1 | owner | 7 |
| 379 | Wallbridge Samuel.... | Plains 63 | 1 | owner | 7 |
| 388 | Wallbridge J E..... | 52 53 | 1 | owner | 7 |

PART I

| No. on Roll | DUES |
|-------------|------|
| 244 | 7 |
| 267 | 7 |
| 428 | 2 |
| 366 | 7 |
| 365 | 7 |
| 756 | 7 |
| 308 | 7 |
| 250 | 7 |
| 700 | 7 |

POLLING SUB-DIVISION NO. 117

PART III.—List of Persons entitled to Vote at Elections to the Legislative Assembly only.

| No. on roll. | NAME. | JUROR | LOT. | Con. or St. | | P.O. AD. DRING. |
|--------------|-------------------------------------|-------|-------|-------------|--------------|-----------------|
| 7 | 244 Anderson W A | | 70 | 1 2 | m f. | 7 |
| 7 | 267 Anderson F J | | 62 63 | 1 | m f. | 7 |
| 2 | <i>W. Michael</i> | | | | | |
| 7 | 425 Cassidy John | | 68 | 1 | m f. | 7 |
| 7 | 666 Dempsey Andrew | | 61 | 1 | m f. | 7 |
| 7 | 865 Dempsey Peter | | 61 | 1 | m f. | 7 |
| 7 | 756 Duggan Alex | | 65 | 3 | m f. | 7 |
| 7 | 306 Gerow Geo | | 60 | 1 | m f. | 7 |
| 7 | <i>Gerow Arthur</i> | | | | <i>m. p.</i> | |
| 7 | 250 Soper Marsh | | 69 | 1 | m f. | 7 |
| 7 | <i>Palmer Johna.</i> | | | | <i>m.f.</i> | |
| 7 | 100 Whiswain Fred | | 67 | 3 | m f. | 7 |
| | <i>Wade H. J.</i> | | | | <i>m.f.</i> | |

POLLING SUB-DIVISION NO. 2.

SCHEDULE OF POST OFFICES:

1. Ameliaburgh. 2. Rednerville. 3. Conacoan. 4. Albury. 5. Mountain View. 6. Murray. 7. Rossmore

POLLING SUB-DIVISION NO. 2.

Comprising all west of Lot 71 in the 1st Con. to the west of Lot 30 in the said Con., as is all between the course of Lot 10 and the west side of Lot No. 30 in the 2nd Concession. Polling Place--At George Ross's, Rednerville.

PART I.—List of Persons entitled to Vote at both Municipal Elections and Elections to the Legislative Assembly.

| No. on Roll | NAME | TOWN | LOT. | CON. OR ST. | | P. G. AD. | RESID. |
|-------------|-----------------|------|----------|-------------|-------------------|-----------|-------------------|
| 133 | Allison Robert | J | 89 | 1 | m f. owner | 4 | |
| 157 | Alyce G H S. | J | 86 | 1 | m f. owner | 4 | |
| 204 | Ashton A R. | J | 76 | 1 | m f. owner | 2 | |
| 427 | Anderson W A. | J | 69 | 2 | m f. owner | 2 | 122 |
| 430 | Anderson J R. | J | 70 | 2 | m f. owner | 2 | 123 |
| 457 | Adams J W. | J | 82 | 2 | m f. owner | 1 | 124 |
| 140 | Allison Joseph | J | 87 88 89 | 1 | m f. tenant | 4 | 125 126 127 |
| 151 | Bovay Lewis | J | 90 | 1 | m f. householder | 4 | 128 |
| 146 | Bolton Rich'd. | J | 88 | 1 | m f. tenant | 4 | 129 |
| 151 | Babcock Aaron | J | 87 | 1 | m f. tenant | 4 | 130 |
| 152 | Black Henry | J | 87 | 1 | m f. owner | 4 | 189 |
| 162 | Brickman Elijah | J | 84 | 1 | m f. householder | 4 | 459 |
| 166 | Brickman Ass. | J | 84 | 1 | m f. owner | 4 | 461 |
| 167 | Brickman James | J | 82 84 | 1 | m f. owner | 2 | 525 |
| 168 | Brickman Jas W. | J | 82 84 | 1 | m f. owner | 2 | 527 |
| 169 | Brickman W W. | J | 82 | 1 | m f. owner | 2 | |
| 174 | Brickman W H. | J | 81 83 84 | 1 | m f. owner | 2 | |
| 175 | Brickman H B. | J | 81 83 84 | 1 | m f. tenant | 2 | 160 |
| 178 | Babcock W R. | J | 80 | 1 | m f. owner | 2 | 429 |
| 179 | Babcock Elijah | J | 79 80 | 1 | m f. owner | 2 | 442 |
| 203 | Babcock Daniel | J | 67 76 | 1 | m f. owner | 2 | 443 |
| 219 | Brewster J W. | J | 76 | 1 | m f. owner | 2 | 502 |
| 226 | Blake Wm. | J | 76 | 1 | m f. owner | 2 | |
| 227 | Blake Frank | J | 76 | 1 | m f. tenant | 2 | |
| 239 | Brickman E. A. | J | 72 | 1 | m f. owner | 2 | 491 |
| 446 | Brickman W F. | J | 77 | 1 | m f. owner | 2 | 492 |
| 454 | Brigden H. | J | 80 | 2 | m f. tenant | 2 | 493 |
| 476 | Babcock J R. | J | 87 88 | 1 | m f. owner | 2 | 494 |
| 476 | Babcock J H. | J | 86 87 | 1 | m f. owner | 2 | 522 |
| 480 | Babcock W. | J | 85 86 | 1 | m f. owner | 2 | |
| 481 | Babcock Geo. | J | 85 86 | 1 | m f. owner | 2 | |
| 482 | Brickman Benj. | J | 84 | 1 | m f. owner | 2 | 18 |
| 483 | Brickman Geo. | J | 84 | 1 | m f. farmer's son | 2 | 23 |
| 486 | Brickman J W. | J | 83 | 1 | m f. owner | 2 | |

No. on Roll.

487

488

509

510

539

132

237

450

474

221

465

122

123

124

125

126

127

128

129

130

189

459

461

525

527

160

429

442

443

502

491

492

493

494

522

18

23

POLLING SUBDIVISION NO. 2

| No. on Roll. | NAME. | JUROR | LOT. | Con. on Str. | | P.O. AD. DATE |
|--------------|-----------------|-------|----------|--------------|-------------------|---------------|
| 487 | Brickman Bynard | J | 81 82 83 | 1 | m f. owner | 2 |
| 488 | Brickman W F | J | 82 | 1 | m f. owner | 2 |
| 509 | Benson James | J | 77 | 1 2 | m f. owner | 1 |
| 510 | Brickman W. A S | J | 77 | 2 | m f. owner | 2 |
| 529 | Brooks C. W | J | 92 | 2 | m f. owner | 2 |
| 132 | Crouter J E | J | 82 | 1 | m f. owner | 4 |
| 237 | Cummings Robt | J | 73 | 1 | m f. householder | 2 |
| 450 | Carnrite J S | J | 72 | 1 | m f. owner | 1 |
| 474 | Calnan David | J | 87 | 2 | m f. owner | 1 |
| 221 | Cornell D A | J | 76 | 1 | m f. tenant | 2 |
| 465 | Covert John | J | 85 86 | 2 | m f. tenant | 1 |
| 122 | Dempsey Peter | J | 91 | 1 | m f. owner | 4 |
| 123 | Dempsey David | J | 91 | 1 | m f. tenant | 4 |
| 124 | Dempsey S. W | J | 91 | 1 | m f. owner | 4 |
| 125 | Dempsey Frank | J | 94 | 2 | m f. farmer's son | 4 |
| 126 | Dempsey Charles | J | 91 | 1 | m f. owner | 4 |
| 127 | Dempsey P. C | J | 90 | 1 | m f. owner | 4 |
| 128 | Dempsey W H | J | 90 | 1 | m f. farmer's son | 4 |
| 129 | Dempsey W R | J | 89 90 | 1 | m f. owner | 4 |
| 130 | Dempsey W C | J | 89 90 | 1 | m f. farmer's son | 4 |
| 189 | Delihunt James | J | 77 | 1 | m f. householder | 2 |
| 459 | DeLong S H | J | 83 | 2 | m f. owner | 1 |
| 461 | DeLong W E | J | 84 | 2 | m f. owner | 1 |
| 525 | DeLong Henry | J | 91 92 | 2 | m f. owner | 1 |
| 527 | DeLong P O | J | 91 92 | 2 | m f. owner | 1 |
| 160 | Edwards Arthur | J | 85 | 2 | m f. occupant | 1 |
| 429 | Elliott J F | J | 69 70 | 2 | m f. owner | 5 |
| 442 | Eckert D | J | 75 | 2 | m f. owner | 1 |
| 443 | Eckert W H | J | 75 | 2 | m f. owner | 1 |
| 502 | Eaton I R | J | 76 | 1 | m f. owner | 2 |
| 491 | Fox Wm | J | 81 82 | 1 | m f. owner | 2 |
| 492 | Fox D B | J | 81 82 | 1 | m f. farmer's son | 2 |
| 493 | Fox Stephen | J | 81 82 | 1 | m f. owner | 2 |
| 494 | Fox W S | J | 81 82 | 1 | m f. owner | 2 |
| 528 | Keasha Nathan | J | 91 | 2 | m f. tenant | 1 |
| 181 | Garbutt Fred | J | 81 | 1 | m f. owner | 4 |
| 238 | Grey Geo | J | 72 | 1 | m f. tenant | 4 |

POLLING SUB-DIVISION NO. 2.

| No. on Roll | NAME | JUROR | LOT. | Con. or St. | | P.O. AD. DRES. |
|-------------|---------------------|-------|-------|-------------|-------------------|----------------|
| 453 | Giles Cyrus | J | 80 81 | 1 | m f. owner | 1 |
| 455 | Giles W N | J | 78 | 3 | m f. owner | 1 |
| 456 | Giles W T | J | 81 | 2 | m f. farmer's son | 1 |
| 460 | Glenn J W | J | 83 | 2 | m f. tenant | 1 |
| 466 | Glenn W A | J | 85 86 | 2 | m f. owner | 1 |
| 470 | Glenn D D | J | 86 | 2 | m f. owner | 1 |
| 471 | Glenn Robt | J | 86 | 2 | m f. owner | 1 |
| 472 | Glenn R N | J | 86 | 2 | m f. farmer's son | 1 |
| 520 | Glenn W H | J | 89 | 2 | m f. owner | 1 |
| 521 | Glenn R F | J | 89 | 2 | m f. owner | 1 |
| 522 | Glenn R O | J | 89 | 2 | m f. owner | 1 |
| 523 | Glenn David Jr | J | 39 | 2 | m f. tenant | 1 |
| 524 | Glenn William | J | 90 | 2 | m f. owner | 1 |
| 526 | Glenn David Sr | J | 90 | 2 | m f. owner | 1 |
| 216 | Hubbs Wm E | J | 76 | 1 | m f. owner | 1 |
| 230 | Hernon W | J | 75 | 1 | m f. owner | 2 |
| 231 | Hernon R W | J | 75 | 1 | m f. owner | 2 |
| 435 | Howell J A | J | 73 | 2 | m f. owner | 5 |
| 436 | Howell J R | J | 73 | 2 | m f. owner | 5 |
| 458 | Hall John | J | 73 | 2 | m f. householder | 5 |
| 439 | Hatch James | J | 74 | 2 | m f. householder | 5 |
| 307 | Ivy Geo | J | 76 | 1 | m f. owner | 2 |
| 467 | James Wm | J | 87 | 3 | m f. owner | 1 |
| 451 | Johnston W A | J | 79 | 2 | m f. owner | 1 |
| 452 | Johnston W R | J | 79 | 2 | m f. owner | 1 |
| 188 | Loveless Wellington | J | 78 | 1 | m f. owner | 2 |
| 513 | Lout W | J | 75 | 2 | m f. householder | 2 |
| 162 | McMurtre J H | J | 85 | 1 | m f. owner | 2 |
| 185 | McMurtre Gilbert | J | 83 | 1 | m f. owner | 2 |
| 201 | McMurtre Andrew | J | 76 | 1 | m f. tenant | 2 |
| 182 | McMurtre Samuel | J | 76 | 1 | m f. owner | 2 |
| 197 | McMurtre S S | J | 76 | 1 | m f. owner | 2 |
| 220 | McMurtre Wm | J | 75 76 | 1 | m f. owner | 2 |
| 432 | McMurtre D E | J | 87 | 2 | m f. owner | 1 |
| 433 | McMurtre Jacob | J | 84 | 1 | m f. owner | 2 |
| 434 | McMurtre Alphonse | J | 84 | 2 | m f. owner | 1 |

| No. on Roll | |
|-------------|-----|
| 153 | 153 |
| 224 | 224 |
| 119 | 119 |
| 120 | 120 |
| 431 | 431 |
| 441 | 441 |
| 448 | 448 |
| 449 | 449 |
| 489 | 489 |
| 490 | 490 |
| 503 | 503 |
| 150 | 150 |
| 190 | 190 |
| 191 | 191 |
| 172 | 172 |
| 183 | 183 |
| 184 | 184 |
| 185 | 185 |
| 186 | 186 |
| 187 | 187 |
| 194 | 194 |
| 199 | 199 |
| 200 | 200 |
| 205 | 205 |
| 208 | 208 |
| 211 | 211 |
| 212 | 212 |
| 213 | 213 |
| 215 | 215 |
| 214 | 214 |
| 220 | 220 |
| 225 | 225 |
| 235 | 235 |
| 236 | 236 |
| 446 | 446 |
| 447 | 447 |
| 496 | 496 |
| 497 | 497 |
| 498 | 498 |
| 499 | 499 |
| 501 | 501 |
| 504 | 504 |
| 505 | 505 |

POLLING SUB-DIVISION NO. 2.

| No. on roll. | NAME. | PLUGS | LOT. | Con. on St. | | FOAD DEER. |
|--------------|-------------------------|-------|----------|-------------|-------------------|------------|
| 153 | Onderdonk W A..... | j | 87 | 1 | m f. owner | 4 |
| 224 | Ostrom W K..... | | 75 | 1 | m f. tenant | 2 |
| 119 | Pierson David..... | | 92 | 1 | m f. owner | 4 |
| 190 | Pierson Aaron..... | j | 92 | 1 | m f. owner | 4 |
| 431 | Peterson W W..... | | 70 | 2 | m f. owner | 5 |
| 441 | Peterson N A..... | j | 75 | 2 | m f. owner | 1 |
| 448 | Parliament Calvin..... | j | 79 | 2 | m f. owner | 1 |
| 449 | Parliament Leslie..... | j | 79 | 2 | m f. tenant | 1 |
| 489 | Pulver Henry..... | j | 82 | 1 2 | m f. owner | 2 |
| 490 | Pulver David..... | j | 81 | 1 2 | m f. owner | 2 |
| 503 | Peters W L..... | j | 76 | 1 2 | m f. owner | 2 |
| 150 | Rosebush Arnold..... | | 87 | 1 | m f. owner | 4 |
| 190 | Russell S B..... | j | 81 | 1 | m f. owner | 2 |
| 191 | Russell J H..... | j | 81 | 1 | m f. farmer's son | 2 |
| 172 | Rush David..... | | 81 | 1 | m f. owner | 2 |
| 183 | Russell W m..... | i | 79 | 1 | m f. owner | 2 |
| 184 | Russell W E..... | j | 79 | 1 | m f. farmer's son | 2 |
| 185 | Russell Wellington..... | j | 78 79 | 1 | m f. owner | 2 |
| 186 | Rosebush W m..... | | 78 | 1 | m f. owner | 2 |
| 187 | Rosebush Geo W..... | j | 78 | 1 | m f. tenant | 2 |
| 194 | Redner James..... | | 76 | 1 | m f. owner | 2 |
| 199 | Rose W m..... | j | 76 | 1 | m f. owner | 2 |
| 200 | Rose Adelbert..... | | 76 | 1 | m f. tenant | 2 |
| 205 | Roblin T..... | j | 76 | 1 | m f. tenant | 2 |
| 208 | Rose Charles..... | | 76 | 1 | m f. tenant | 2 |
| 211 | Rose J A..... | | 76 | 1 | m f. owner | 2 |
| 212 | Rose Geo..... | | 75 | 1 | m f. owner | 2 |
| 213 | Rose D F..... | | 75 | 1 | m f. tenant | 2 |
| 215 | Rose J T..... | | 75 | 1 | m f. owner | 2 |
| 214 | Russell G F B..... | | 76 | 1 | m f. owner | 2 |
| 230 | Rose D C..... | j | 76 | 1 | m f. owner | 2 |
| 225 | Rutter Alco..... | | 76 | 1 | m f. owner | 2 |
| 235 | Roblin Geo..... | j | 73 | 1 | m f. owner | 2 |
| 236 | Roblin A G..... | j | 73 | 1 | m f. tenant | 2 |
| 446 | Redner Lewis..... | | 78 | 2 | m f. owner | 1 |
| 447 | Redner G A..... | | 78 | 2 | m f. tenant | 1 |
| 496 | Redner F A..... | j | 81 82 | 1 | m f. owner | 2 |
| 497 | Redner W H..... | j | 77 | 2 | m f. owner | 2 |
| 498 | Redner J H..... | j | 77 | 2 | m f. farmer's son | 2 |
| 499 | Redner Rynard..... | | 75 76 | 1 | m f. owner | 2 |
| 501 | Redner D W..... | j | 75 76 | 1 | m f. tenant | 2 |
| 504 | Redner W m..... | | 73 74 75 | 1 2 | m f. owner | 2 |
| 505 | Redner P D..... | j | 73 74 75 | 1 2 | m f. owner | 2 |

POLLING SUB-DIVISION NO. 2.

| No. on Roll | NAME | Sex | LOT. | Con. on St. | Occupation | ROAD DIST. |
|-------------|------------------|-----|-------------|-------------|------------------|------------|
| 514 | Roblin G E | J | 76 | 2 | m f. tenant | 2 |
| 515 | Roblin John | J | 76 | 2 | m f. owner | 2 |
| 516 | Root H. | J | 76 | 2 | m f. householder | 2 |
| 121 | Sager Albert | J | 91 | 1 | m f. owner | 4 |
| 149 | Shears Moses | J | 85 | 1 | m f. owner | 4 |
| 163 | Sager W W | J | 78 83 | 1 | m f. owner | 2 |
| 193 | Sanderson Wm | J | 76 | 1 | m f. owner | 2 |
| 218 | Sanders F M | J | 75 72 | 1 | m f. owner | 2 |
| 402 | Skinner G | J | 71 72 | 2 | m f. owner | 5 |
| 433 | Skinner Richd. | J | 74 | 2 | n f. owner | 1 |
| 437 | Stafford W H | J | 74 | 2 | m f. owner | 1 |
| 440 | Stafford J E | J | 72 73 74 | 1 | m f. owner | 2 |
| 507 | Spencer J O | J | 73 73 74 | 1 | m f. tenant | 2 |
| 508 | Spencer Elwood | J | 73 73 74 | 1 | m f. owner | 1 |
| 517 | Sager J H | J | 88 | 2 | m f. owner | 1 |
| 518 | Sager Joseph | J | 88 | 2 | m f. owner | 1 |
| 519 | Sager G G | J | 88 | 2 | m f. tenant | 1 |
| 512 | Stafford David T | J | 78 | 2 | m f. owner | 2 |
| 194 | Telworth James | J | 86 103 | 1 | m f. owner | 4 |
| 202 | Tompkins Frank | J | 76 | 1 | m f. householder | 2 |
| 210 | Vanwart G | J | 75 | 1 | m f. householder | 2 |
| 134 | Weese Addison | J | 89 | 1 | m f. owner | 4 |
| 135 | Weese G A | J | 89 | 1 | m f. owner | 4 |
| 136 | Weese W B | J | 89 | 1 | m f. tenant | 4 |
| 137 | Weese J H | J | 89 | 1 | m f. tenant | 4 |
| 139 | Weese Wesley | J | 83 89 87 88 | 1 | m f. owner | 4 |
| 141 | Weese J Gilbert | J | 88 | 1 | m f. tenant | 4 |
| 142 | Weese J C | J | 88 | 1 | m f. owner | 4 |
| 143 | Weese J C | J | 88 | 1 | m f. tenant | 4 |
| 143 | Weese George | J | 88 | 1 | m f. tenant | 4 |
| 144 | Weese J | J | 88 | 1 | m f. tenant | 4 |
| 146 | Weese W B | J | 86 | 1 | m f. owner | 2 |
| 155 | Weese Jno G | J | 86 | 1 | m f. owner | 2 |
| 176 | Way Wm O | J | 81 88 84 | 1 | m f. tenant | 1 |
| 182 | Wilson Isaac | J | 79 80 | 1 | m f. owner | 2 |
| 233 | Walbanks S | J | 73 74 | 1 | m f. tenant | 2 |
| 234 | Walbanks H | J | 73 74 | 1 | m f. owner | 2 |
| 450 | Way Benj | J | 89 | 2 | m f. tenant | 5 |
| 463 | Wannamaker D R | J | 85 | 2 | m f. owner | 1 |
| 464 | Wannamaker Tho | J | 85 | 2 | m f. owner | 1 |

| No. on Roll |
|-------------|
| 475 |
| 477 |
| 479 |
| 485 |
| 192 |
| 229 |
| 434 |
| No. on Roll |
| 444 |
| 190 |
| 200 |
| 180 |
| 147 |
| 173 |
| 190 |
| 150 |
| 160 |
| 220 |
| 140 |
| 450 |
| 190 |
| 400 |
| 500 |
| 320 |

POLLING SUB-DIVISION NO. 2.

| No. on Roll | NAME | JUROR | LOT. | COR. OR ST. | | P.O. AD. DATES |
|-------------|-------------------|-------|-------|-------------|-------------|----------------|
| 475 | Weese Harmon..... | j | 87 88 | 1 | m f. owner | 2 |
| 477 | Weese W S..... | j | 86 87 | 1 | m f. owner | 2 |
| 479 | Wilson N M..... | j | 86 87 | 1 | m f. tenant | 2 |
| 485 | Weese O L..... | j | 84 | 1 | m f. owner | 2 |
| 192 | Yott Geo..... | j | 76 77 | 1 | m f. tenant | 2 |
| 229 | Yott John..... | j | 75 | 1 | m f. owner | 2 |
| 434 | Young O G..... | j | 72 | 2 | m f. owner | 5 |

130 persons qualified to serve as jurors.

PART II.—List of persons entitled to vote at Municipal Elections only.

| No. on Roll | NAME | JUROR | LOT. | COR. OR ST. | | P.O. AD. DATES |
|-------------|--|-------|-------|-------------|------------------|----------------|
| 444 | Brickman Mrs L. M. Harriet Herbert | | 77 | 2 | owner | 2 |
| 196 | O'neenham Widow.... | | 76 | 1 | owner | 2 |
| 209 | O'router James..... | | 75 | 1 | owner | 2 |
| 180 | Garbutt Widow..... | | 79 80 | 1 | owner | 2 |
| 147 | Harris Charles..... | | 86 87 | 1 | owner | 2 |
| 173 | Lyons Wm..... | | 84 | 1 | owner | 2 |
| 190 | Ketchum Widow..... | | 75 | 1 | owner | 2 |
| 159 | Moore Mrs O..... | | 85 | 1 | owner | 2 |
| 164 | McMurtter Widow.... | | 83 | 1 | owner | 2 |
| 223 | Ostrom Widow..... | | 75 | 1 | owner | 2 |
| 145 | Parliament Widow.... | | 87 88 | 1 | owner | 2 |
| 456 | Peterson Widow..... | | 82 | 2 | owner | 2 |
| 191 | Rubin Widow..... | | 75 | 1 | householder | 2 |
| 496 | Rudner Widow J E.. | | 81 82 | 1 | owner | 2 |
| 500 | Ruber Malcoba..... | | 75 76 | 1 | owner | 2 |
| | Shuman G. et al. | | 71-72 | 2 | owner | |
| 222 | Urquhart W B..... | | 76 | 1 | owner | 2 |

POLLING SUB-DIVISION NO. 21

Part III.—List of Persons entitled to Vote at Elections to the Legislative Assembly only

| No. on Roll | NAME | SUBOR. | LOT | Con. on St. | ... | ... |
|-------------|---|--------|-----|-------------|------|-----|
| 510 | Brickman J. L. <i>Sabers Herbert</i> | | 77 | 2 | m.f. | 2 |
| 198 | Exson Jacob <i>Step. William</i> | | 76 | 1 | m.f. | 2 |
| 138 | Hawkins Wm. | | 89 | 1 | m.f. | 2 |
| 506 | Rayfield Wm. | | 72 | 1 | m.f. | 2 |
| 477 | Young Wm. | | 86 | 1 | m.f. | 2 |

| No. on Roll | NAME | SUBOR. | LOT | Con. on St. | ... | ... |
|-------------|----------------|--------|-----|-------------|------|-----|
| 511 | Brickman J. L. | | 77 | 2 | m.f. | 2 |
| 512 | Exson Jacob | | 76 | 1 | m.f. | 2 |
| 513 | Hawkins Wm. | | 89 | 1 | m.f. | 2 |
| 514 | Rayfield Wm. | | 72 | 1 | m.f. | 2 |
| 515 | Young Wm. | | 86 | 1 | m.f. | 2 |

1.
Comp
PART
No.
on
roll.
86
541
542
543
544
620
621
622
623
624
625
626
627
628
629
630
631
632
633
634
635
636
637
638
639
640
641
642
643
644
645
646
647
648
649
650

ROLLING SUBDIVISION NO. 3.

SCHEDULE OF POST OFFICES:

1. Ameliasburgh. 2. Rednerville. 3. Concessa. 4. Albury. 5. Mountain View. 6. Murray. 7. Commerce.

POLLING SUBDIVISION NO. 3.

Comprinted all lands lying west of Lot No. 22 in the 1st and 2d Concessions of Township, Polling Place—At the School House in P. S. No. 12.

PART I.—List of Persons entitled to Vote at both Municipal Elections and Elections to the Legislative Assembly.

| No. on roll. | NAME. | LOT. | Con. or St. | | AGE. |
|--------------|----------------|------------------|-------------|-------------------|------|
| 66 | Allison Wm. | 102 | 1 | m f. tenant | 6 |
| 541 | Alyea Jacob | 98 99 | 2 | m f. owner | 6 |
| 544 | Alyea John | 99 | 2 | m f. owner | 6 |
| 545 | Alyea J. H. | 99 | 2 | m f. owner | 6 |
| 548 | Alyea Peter N. | 99 100 | 1 2 | m f. owner | 6 |
| 626 | Alyea James | 98 99 | 2 3 | m f. owner | 6 |
| 628 | Alyea Harmon | 98 99 | 2 3 | m f. farmer's son | 6 |
| 627 | Alyea J. G. | 98 99 | 2 3 | m f. farmer's son | 6 |
| 630 | Adams Joseph | 95 | 2 | m f. owner | 5 |
| 631 | Adams B. W. | 94 95 | 2 | m f. owner | 5 |
| 632 | Adams Ohas | 92 95 | 2 | m f. owner | 5 |
| 567 | Alyea Wm. | 103 | 2 | m f. owner | 5 |
| 13 | Bishop John | 3 | 1 | m f. owner | 6 |
| 18 | Bonter J. G. | 3 4 5 | 1 | m f. owner | 6 |
| 38 | Baker Nelson | 5 | 1 | m f. owner | 6 |
| 39 | Bonter Francis | 1 | 1 | m f. tenant | 6 |
| 50 | Bonter Peter | 4 5 | 1 | m f. owner | 6 |
| 88 | Bonter G. S. | 100 101 | 1 | m f. owner | 6 |
| 90 | Brooks Ben | 100 | 1 | m f. tenant | 6 |
| 91 | Bryant John | 99 | 1 | m f. owner | 6 |
| 92 | Bonter J. R. | 99 | 1 | m f. owner | 6 |
| 108 | Baley Wm. | 95 | 1 | m f. householder | 6 |
| 532 | Benson Sam | 94 | 2 | m f. tenant | 6 |
| 535 | Bonter J. C. | 96 | 2 | m f. owner | 6 |
| 540 | Bonter B. B. | 97 98 | 1 2 | m f. owner | 6 |
| 568 | Brown Andrew | 104 | 1 | m f. owner | 6 |
| 568 | Brown J. H. | 11 12 13 105 | 1 | m f. owner | 6 |
| 584 | Bonter J. A. | 114 | 2 | m f. owner | 6 |
| 585 | Bonter A. J. | 114 | 2 | m f. owner | 6 |
| 586 | Bonter W. G. | Bald Head Island | 2 | m f. owner | 6 |
| 590 | Brooks Wm. | 105 to 108 | 2 | m f. tenant | 6 |
| 622 | Bishop Charles | 99 | 2 | m f. owner | 5 |

| No. on Roll | NAME | JUDG. | LOT. | Con. on Cr. | | P.O. or Deeds |
|----------------|-------------------------|--------------|-----------------------|--------------|-----------------------|---------------|
| 10 | Church Peter..... | j | 1 2 | 1 | m f. owner | 6 |
| 11 | Church Wm..... | j | 2 3 | 1 | m f. owner | 6 |
| 14 | Chase Edgar..... | j | 3 | 1 | m f. owner | 6 |
| 23 | Chase Daniel..... | j | 1 | 1 | m f. tenant | 6 |
| 24 | Chase A..... | j | 1 | 1 | m f. owner | 6 |
| 25 | Clapp S..... | j | 1 | 1 | m f. tenant | 6 |
| 31 | Chase A J..... | j | 1 | 1 | m f. owner | 6 |
| 32 | Clarke Geo..... | j | 1 | 1 | m f. owner | 6 |
| 34 | Chase M B..... | j | 1 | 1 | m f. owner | 6 |
| 37 | Cooper M..... | j | 1 | 1 | m f. owner | 6 |
| 42 | Cooper Andrew..... | j | 2 | 1 | m f. tenant | 6 |
| 54 | Carrigan R..... | j | 106 | 1 | m f. owner | 6 |
| 71 | Chase Diamond..... | j | 12 | 1 | m f. owner | 6 |
| 79 | Chase Stephen..... | j | 97 | 1 | m f. tenant | 6 |
| 549 | Chase Jewett..... | j | 105 106 | 1 2 | m f. owner | 6 |
| 588 | Church M. S..... | j | 111 112 | 1 | m f. owner | 6 |
| 591 | Chase P..... | j | 106 107 108 | 2 3 | m f. owner | 6 |
| 595 | Chase G..... | j | 105 to 109 | 2 | m f. owner | 6 |
| 603 | Chase Jacob..... | j | 109 | 3 | m f. owner | 6 |
| 604 | Chase Levi..... | j | 109 | 3 | m f. tenant | 6 |
| 605 | Carley W. E..... | j | 105 | 3 | m f. owner | 3 |
| 606 | Carley P. E..... | j | 105 | 3 | m f. tenant | 3 |
| 610 | Carrite Rd..... | j | 100 103 | 2 3 | m f. owner | 3 |
| 611 | Carley George..... | j | 103 | 2 | m f. owner | 3 |
| 616 | Carrite Z..... | j | 100 | 2 | m f. owner | 3 |
| 628 | Carrington Wm..... | j | 97 | 2 | m f. owner | 3 |
| 111 | Dempsey W. T..... | j | 94 | 1 | m f. owner | 4 |
| 113 | Dempsey Benj G..... | j | 94 | 1 | m f. tenant | 4 |
| 591 | Denike Chas..... | j | 111 112 | 2 | m f. owner | 6 |
| 622 | Dempsey R. J..... | j | 99 | 2 | m f. tenant | 6 |
| 623 | Dempsey John..... | j | 97 98 | 2 3 | m f. owner | 6 |
| 629 | Elvin Wm..... | j | 96 | 2 | m f. owner | 3 |
| 69 | Hindell M..... | j | 103 | 1 | m f. owner | 6 |
| 89 | Fulford L..... | j | 104 | 1 | m f. tenant | 6 |
| 106 | Fones W. A..... | j | 95 96 | 1 | m f. owner | 4 |
| 66 | Goalin A. H..... | j | 12 | 1 | m f. owner | 6 |
| 23 | Gray W. A..... | j | 98 | 1 | m f. owner | 6 |
| 104 | Gray Geo..... | j | 96 | 1 | m f. tenant | 6 |

No. on Roll
 16
 60
 73
 75
 560
 557
 568
 540
 561
 577
 575
 607
 597
 53
 59
 59
 59

ROLLING MINE DIVISION, NO. 2

| NO. Roll | NAME | LOT | Con. | Ac. | Str. | REMARKS | Ac. |
|----------|-------------------|-------------|------|-----|------|-------------|-----|
| 16 | Harvard T W | 13 | | | 1 | m f. owner | 6 |
| 60 | Hayes H W | 10 | 00 | 02 | 1 | m f. owner | 6 |
| 72 | Harrington George | 11 | 04 | 02 | 1 | m f. owner | 6 |
| 75 | Harris James | 9 11 | 00 | 00 | 1 | m f. owner | 6 |
| 500 | Hawley James | 101 | 00 | 00 | 2 | m f. tenant | 6 |
| 556 | Hunt H M | 103 | | | 2 | m f. owner | 6 |
| 557 | Hunt Daniel | 103 | | | 2 | m f. tenant | 6 |
| 558 | Hunt David | 103 | | | 2 | m f. tenant | 6 |
| 540 | Hunt Harvey | 103 104 | | | 1 2 | m f. owner | 6 |
| 541 | Hunt H M | 103 104 | | | 1 2 | m f. owner | 6 |
| 571 | Humphrey N M | 109 | | | 2 | m f. owner | 6 |
| 578 | Humphrey S | 109 | | | 2 | m f. tenant | 6 |
| 602 | Humphrey J A | 109 | | | 2 | m f. owner | 6 |
| 557 | Irving John | 97 | | | 2 | m f. owner | 6 |
| 531 | Jackson James | 94 | | | 2 | m f. owner | 6 |
| 532 | Jackson G T | 95 | | | 2 | m f. owner | 6 |
| 533 | Jackson Chas | 96 | | | 2 | m f. owner | 6 |
| 57 | Kemp Chas | 12 | | | 1 | m f. owner | 6 |
| 505 | Kemp Jeremiah | 104 105 106 | | | 2 | m f. owner | 6 |
| 1 | Lovless Peter | 3 4 5 | | | 1 | m f. tenant | 6 |
| 2 | Lovless John | 3 4 5 | | | 1 | m f. tenant | 6 |
| 3 | Lovless Geo | 111 112 115 | | | 1 | m f. tenant | 6 |
| 4 | Lawson J | 6 | | | 1 | m f. owner | 6 |
| 5 | Lease Geo | 6 | | | 1 | m f. tenant | 6 |
| 585 | Lewis Rich'd | 11 12 106 | | | 1 2 | m f. owner | 6 |
| 580 | Lewis Thomas | 11 12 106 | | | 1 2 | m f. tenant | 6 |
| 589 | Loft Isaac | 103 | | | 2 | m f. owner | 6 |
| 9 | Moynes Isaac | 3 | | | 1 | m f. owner | 6 |
| 10 | Morris Rev. Mr | 10 | | | 1 | m f. tenant | 6 |
| 594 | McDonald Richard | 95 | | | 2 | m f. tenant | 6 |
| 595 | McDonald Geo T | 96 | | | 2 | m f. tenant | 6 |
| 596 | McDonald W A | 98 | | | 2 | m f. tenant | 6 |
| 597 | Meen Jacob | 100 | | | 1 | m f. owner | 6 |
| 598 | Meen Lewis W | 102 | | | 1 | m f. tenant | 6 |
| 599 | Meen James | 104 101 | | | 1 | m f. owner | 6 |

POLLING SUB-DIVISION NO. 2

| No. on Roll | NAME | AGE | LOZ | Con. on St. | RES. |
|-------------|------------------|-----|---------|-------------|-------------------|
| 107 | Onderdonk J D | | 95 96 | 1 | m f. owner |
| 109 | Onderdonk John | | 95 96 | 1 | m f. owner |
| 110 | Onderdonk J B | | 95 96 | 1 | m f. owner |
| 559 | Orser W H | | 103 | 1 | m f. owner |
| 638 | Orser Nathaniel | | 92 | 2 | m f. tenant |
| 48 | Post Charles | | 3 | 1 | m f. owner |
| 66 | Peak I | | 11 | 1 | m f. tenant |
| 79 | Peak Charles | | 8 | 1 | m f. owner |
| 113 | Peak Henry | | 8 | 1 | m f. owner |
| 114 | Peak Stephen | | 8 | 1 | m f. owner |
| 115 | Peak Wm | | 8 | 1 | m f. owner |
| 116 | Peak J G | | 8 | 1 | m f. owner |
| 117 | Peak S P | | 8 | 1 | m f. farmer's son |
| 118 | Peak Francis | | 98 | 1 | m f. owner |
| 560 | Parliament W | | 110 | 2 | m f. owner |
| 41 | Quakinbush J | | 2 | 1 | m f. tenant |
| 68 | Robinson Charles | | 10 | 1 | m f. tenant |
| 69 | Rae Rev J J | | 11 | 1 | m f. tenant |
| 77 | Rowe John | | 10 | 1 | m f. owner |
| 78 | Rowe Peter | | 105 | 1 | m f. owner |
| 79 | Rowe Henry | | 105 | 1 | farmer's son |
| 80 | Rowe Smith | | 105 | 1 | m f. farmer's son |
| 553 | Raid Thomas | | 102 | 1 | m f. tenant |
| 564 | Rae D | | 107 108 | 2 | m f. owner |
| 564 | Rae D | | 107 108 | 2 | m f. owner |
| 567 | Rae D | | 108 | 2 | m f. tenant |
| 3 | Rae D | | 801 | 1 | m f. owner |
| 4 | Rae D | | 4 | 1 | m f. owner |
| 12 | Rae Geo C | | 3 | 1 | m f. owner |
| 21 | Rae T | | 4 | 1 | m f. owner |
| 40 | Rae J V | | 2 | 1 | m f. owner |
| 50 | Rae J V | | 9 | 1 | m f. owner |
| 52 | Rae W | | 92 93 | 2 | m f. owner |
| 53 | Rae W | | 100 101 | 1 | m f. owner |
| 54 | Rae W | | 101 | 2 | m f. owner |
| 55 | Rae W | | 110 | 2 | m f. owner |
| 56 | Rae W | | 104 | 2 | m f. owner |
| 57 | Rae W | | 108 | 3 | m f. owner |

J

No. on Roll
70
501
502
503
504
19
5
57
63
64
74
84
102
103
505
506
507
508
509
510
511
512
513
514
515
516
517
518
519
520
521
522
523
524
525
526
527
528
529
530
531
532
533
534
535
536
537
538
539
540
541
542
543
544
545
546
547
548
549
550
551
552
553
554
555
556
557
558
559
560
561
562
563
564
565
566
567
568
569
570
571
572
573
574
575
576
577
578
579
580
581
582
583
584
585
586
587
588
589
590
591
592
593
594
595
596
597
598
599
600

POLLING SUBDIVISION NO. 3

| No. on poll. | NAME | LOT | Cov. on St. | CLASS | |
|--------------|------------------|---------|-------------|-------------------|---|
| 78 | Taft David | 11 | 1 | m f. owner | 6 |
| 80 | Thompson Gordon | 98 | 1 | m f. owner | 4 |
| 81 | Tyler A L | 101 | 1 | m f. owner | 5 |
| 82 | Taylor Gilbert | 112 | 2 | m f. owner | 5 |
| 83 | Taylor G E | 111 | 2 | m f. owner | 5 |
| 80 | Thompson Joe | | 2 | m f. tenant | 5 |
| 18 | Vandusen Jacob | 1 | 1 | m f. owner | 6 |
| 8 | Wannamaker Henry | 2 | 1 | m f. owner | 6 |
| 17 | Wannamaker J H | 1 2 | 1 | m f. tenant | 5 |
| 83 | Wannamaker J A | 9 11 | 1 | m f. owner | 6 |
| 84 | Wannamaker Asa | 9 11 | 1 | m f. tenant | 5 |
| 74 | Wesse John | 11 | 1 | m f. owner | 5 |
| 84 | Welch Edward | 104 | 1 | m f. tenant | 5 |
| 102 | Williamson Geo | 96 | 1 | m f. tenant | 4 |
| 103 | Williamson J B | 96 97 | 1 | m f. owner | 4 |
| 538 | White W H | 101 | 2 | m f. owner | 6 |
| 554 | Wilson James | 102 | 2 | m f. owner | 6 |
| 574 | Wadsworth Thos | 107 108 | 2 | m f. owner | 6 |
| 575 | Wadsworth Robt | 107 108 | 2 | m f. farmer's son | 5 |
| 576 | Wadsworth John | 107 108 | 2 | m f. farmer's son | 5 |
| 500 | Wilson Robert | 107 108 | 2 3 | m f. owner | 6 |
| 35 | Young W A | 1 | 1 | m f. owner | 6 |
| 37 | Young Aaron | 1 | 1 | m f. owner | 6 |
| 38 | Young J L | 1 | 1 | m f. owner | 6 |
| 43 | Young James | 1 2 | 1 | m f. owner | 6 |
| 44 | Young Reuben | 1 2 | 1 | m f. owner | 6 |
| 502 | Young Jacob | 104 | 1 | m f. owner | 6 |
| 503 | Young A W | 104 | 1 | m f. farmer's son | 6 |
| 504 | Young G G | 104 | 1 | m f. farmer's son | 6 |
| 505 | Young F | 106 | 1 | m f. owner | 6 |
| 509 | Young J A | 107 108 | 2 | m f. owner | 6 |

104 persons qualified to serve as jurors.

Part III - List of persons entitled to vote at Election to the Executive

| NAME | LOT | Cov. on St. | CLASS | |
|------|-----|-------------|-------|--|
| | | | | |
| | | | | |
| | | | | |
| | | | | |



POKING (SUB-DIVISION) NO. 3.

PART II.—List of persons entitled to vote at Municipal Elections only.

| No. on Roll | NAME | LOT. | Con. on St. | OWNER |
|-------------|------------------|---------|-------------|-------|
| 57 | Brooks | 10 | 1 | owner |
| 58 | Boster | 100 | 1 | owner |
| 59 | Bryant | 88 | 1 | owner |
| 96 | Boster | 97 | 1 | owner |
| 100 | Boster | 97 | 1 | owner |
| 29 | Chase Abram | 3 | 1 | owner |
| 30 | Chase Russell | 3 | 1 | owner |
| 45 | Chadd Geo J. | 1 | 1 | owner |
| | Chadd Geo | 105/108 | 2 | owner |
| 81 | Dean H | 104 | 1 | owner |
| 83 | Degrass Charles | 1 | 1 | owner |
| 85 | Empey Jacob | 1 | 1 | owner |
| 86 | Empey A | 9 | 1 | owner |
| 570 | Hayes Widow | 106 | 1 | owner |
| 59 | Howell J | 1 | 1 | owner |
| 73 | Jackson | 11 | 1 | owner |
| | Jackson | 97 | 2 | owner |
| 23 | Latta B | 10 | 1 | owner |
| 8 | Moyner Wm | 4 | 1 | owner |
| 621 | McWilliams Widow | 99 | 2 | owner |
| 66 | Reck Wm | 11 | 1 | owner |
| | Reck Wm | 12 | 1 | owner |
| 47 | Reeves John | 3 4 | 1 | owner |
| 48 | Reeves John | 3 4 | 1 | owner |
| | Reeves John | 4 | 1 | owner |
| 15 | Rees | 105-107 | 1 | owner |
| 558 | Vanhook F M | 97 | 2 | owner |
| | Vanhook F M | 9 | 1 | owner |
| 54 | Weller Ann | 8 | 1 | owner |
| 59 | Wragg F B | 9 | 1 | owner |
| 61 | Wilkins B | 10 | 1 | owner |

PART III.—List of Persons entitled to Vote at Elections to the Legislative Assembly only.

| No. on Roll | NAME | LOT. | Con. on St. | OWNER |
|-------------|-----------|------|-------------|-------|
| 105 | Walt Abel | 104 | 1 | owner |

Page
No.
on
Roll
618
614
618
620
928
635
644
678
911
944
944
971
977
977
98
98
99

ROLLING SUB-DIVISION NO. 4

SCHEDULE OF POST OFFICES:

1. Ameliasburgh. 2. Rednaville. 3. Conesona. 4. Albury. 5. Mountain View. 6. Murray. 7. Rosaura.

ROLLING SUB-DIVISION NO. 4.

Comprehend all land lying west of Lot No. 57 in the Millard 4th Concession, Ameliasburgh, Rolling Sub-Division No. 4, 1857, 1858, 1859.

PART I.—List of Persons entitled to Vote at both Municipal and Provincial Elections to the Legislative Assembly.

| No. on Roll | NAME | LOT. | Con. | pk | Str. | | |
|-------------|--------------------|----------|---------------|----------|----------|---|------------------|
| 610 | Alyea Peter | 98 | 102 | 1 | 2 | 3 | m f. owner |
| 612 | Alyea R. O. | 98 | 102 | 1 | 2 | 3 | m f. tenant |
| 618 | Adams D. | 100 | | | | | m f. owner |
| 620 | Adams James | 99 | | | | | m f. owner |
| 928 | Arthur James Sr. | 52 | Mill St. | Conesona | | | m f. owner |
| 635 | Brooks A. | 92 | | | | | m f. owner |
| 642 | Bedford Wm | 90 | | | | | m f. owner |
| 878 | Bekaly Richard | 91 | | | | | m f. owner |
| 917 | Beld Win | 104 to | 107 | | | | m f. tenant |
| 942 | Booth Robert | 70 | Church St | Conesona | | | m f. owner |
| 946 | Byers John | 1 | 2 Victoria St | Conesona | | | m f. owner |
| 974 | Chokman J. W. | 96 to 98 | Mill | st | Conesona | | m f. owner |
| 978 | Bush Z. | 101 | | | | | m f. owner |
| 979 | Bush Geo. | 101 | | | | | m f. tenant |
| 980 | Bush S. W. | 99 | | | | | m f. owner |
| 982 | Bosch D. | 98 | | | | | m f. owner |
| 993 | Bosch P. V. | 97 | | | | | m f. owner |
| 615 | Cummings John | 101 | | | | | m f. owner |
| 617 | Cummings W. | 100 | | | | | m f. owner |
| 618 | Cummings James Jr. | 100 | | | | | m f. tenant |
| 882 | Carriko Selim | 90 | 91 | 3 | 4 | | m f. owner |
| 884 | Carriko James | 90 | 91 | 3 | 4 | | m f. owner |
| 900 | Cummings James | 100 | 101 | | | | m f. owner |
| 906 | Chapp W. G. | 102 | | | | | m f. owner |
| 921 | Chase Geo. | 21 to 22 | Church st | Conesona | | | m f. owner |
| 947 | Clark Charles | 10 | Victoria st | Conesona | | | m f. householder |
| 952 | Chase Abraham | 21 to 22 | Victoria st | Conesona | | | m f. owner |
| 960 | Clark James | 61 | Bay St | Conesona | | | m f. householder |
| 962 | Cowan Richard | 74 | 75 Church st | Conesona | | | m f. tenant |
| 963 | Clark Elias | 100 | | | | | m f. owner |
| 974 | Dalton G. D. | 104 | | | | | m f. tenant |

Legislative

ROLLING

ROLLING AND DIVISION NO. 4

| No. on roll | NAME | LOT. | Cor. or St. | | | No. on roll |
|-------------|--------------------|-----------------|-------------|------------------|--|-------------|
| 633 | Glenn J E. | 93 | 3 | m f. owner | | 929 |
| 634 | Glenn John | 93 | 3 | m f. tenant | | 941 |
| 644 | Glenn Smith | 93 | 3 | m f. owner | | 970 |
| 895 | Goodmurphy John | 96 | 3 | m f. owner | | 971 |
| 896 | Goodmurphy D. | 88 to 96 | 3 4 | m f. owner | | 997 |
| 898 | Goodmurphy Gilbert | 85 to 98 | 3 4 | m f. owner | | |
| 960 | Goodmurphy Frank | 88 to 97 | 3 4 | m f. owner | | |
| 971 | Goodmurphy J D. | 88 to 97 | 3 4 | m f. tenant | | 902 |
| 986 | Gross John | 14 to 69 | Consecon | m f. leaseholder | | |
| 918 | Garataca Daniel | 73 74 | Consecon | m f. owner | | 886 |
| 957 | Geruen J G. | A B 54 55 56 57 | Consecon | m f. owner | | 837 |
| | | | | | | 893 |
| | | | | | | 904 |
| 877 | Hawley Charles | 89 | 3 | m f. owner | | |
| 880 | Hannsey J R. | 91 | 3 | m f. owner | | 890 |
| 881 | Hannsey A O. | 91 | 3 | m f. owner | | 891 |
| 882 | Hannsey Sid | 91 | 3 | m f. tenant | | 892 |
| 904 | Hickson Benj. | 100 101 | 3 | m f. tenant | | |
| 906 | Hunt E H. | 103 104 | 3 | m f. owner | | 929 |
| 922 | Huycke A. | 101 Mill | Consecon | m f. tenant | | 989 |
| 923 | Huycke G C. | 101 Mill | Consecon | m f. tenant | | 990 |
| 940 | Holey John | | Consecon | m f. tenant | | |
| 994 | Huycke Cornelius | 94 | 3 | m f. owner | | |
| 995 | Huycke Henry | 94 | 3 | m f. owner | | 885 |
| 9113 | Hunt Peter | 104 | 3 | m f. owner | | |
| | | | | | | 935 |
| 919 | Johnson J A. | 99 100 102 | 3 4 | m f. owner | | 936 |
| 990 | Jinks J H. | 97 98 | 4 | m f. owner | | 945 |
| | | | | | | 950 |
| 956 | Killip Wm C. | 99 Main | Consecon | m f. owner | | |
| 974 | Kinney E. | 99 Main | Consecon | m f. tenant | | 871 |
| 987 | Kemp J. | 87 to 99 | 4 | m f. owner | | 873 |
| 991 | Kemp Wm | 88 to 97 | 4 | m f. owner | | 886 |
| | | | | | | 901 |
| 897 | Lator R G. | 88 92 | 3 4 | m f. owner | | 1001 |
| 913 | Locklin James | 107 108 | 3 | m f. owner | | |
| | | | | | | 920 |
| | | | | | | 934 |
| | | | | | | 964 |
| 906 | Mason | 101 | 3 | m f. owner | | |
| 867 | Mitchell L O. | 87 88 | 3 | m f. tenant | | |
| 868 | Mitchell Wm | 87 88 | 3 | m f. tenant | | |
| 869 | Mitchell John | 87 88 | 3 | m f. tenant | | 874 |
| 905 | Mason Henry | 101 | 3 | m f. owner | | 871 |
| 907 | Mason Wm | 102 | 3 | m f. owner | | 935 |

| No. on roll | NAME | JUDG. | LOT. | Con. on Str. | CLASS | Age |
|-------------|------------------|-------|--------------------|--------------|-------------------|-----|
| 930 | McQuoid J. F. | J | 106-107 Mill | at Consecon | m f. owner | 3 |
| 941 | Marsh A. | J | 31 Mill | at Consecon | m f. owner | 3 |
| 970 | Massey James | J | 71 Church | at Consecon | m f. owner | 3 |
| 971 | Massey Henry | J | 70 Church | at Consecon | m f. owner | 3 |
| 997 | Mikel G. E. B. | J | 94 | | m f. owner | 3 |
| 902 | Nix J. H. | J | 99 | 00 3 | m f. owner | 3 |
| 886 | Orser Henry | J | 92 | 00 4 | m f. owner | 3 |
| 837 | Orser R. B. | J | 92 | 00 4 | m f. tenant | 3 |
| 893 | Osborne W. J. | J | 94 | 00 3 | m f. owner | 3 |
| 884 | Osborne H. G. | J | 94 | 00 3 | m f. owner | 3 |
| 890 | Parliament J. H. | J | 92 93 | 00 4 | m f. owner | 3 |
| 891 | Parliament J. O. | J | 93 | 00 3 4 | m f. owner | 3 |
| 892 | Parliament E. J. | J | 93 | 00 3 4 | m f. owner | 3 |
| 929 | Philp T. S. | J | 52 Mill | at Consecon | m f. householder | 3 |
| 989 | Parliament Peter | J | 98 | 00 4 | m f. owner | 3 |
| 996 | Parliament Wm. | J | 94 | 00 4 | m f. owner | 3 |
| 885 | Quinn W. G. | J | 90 91 | 00 3 4 | m f. tenant | 3 |
| 935 | Robinson D. W. | J | 49 Mill 108 Vict | ats consecon | m f. tenant | 3 |
| 936 | Robinson R. R. | J | 11 to 25 Bay store | ats consecon | m f. farmer's son | 3 |
| 949 | Howe J. D. | J | 104 to 115 Main | at Consecon | m f. tenant | 3 |
| 960 | Howe Wm. | J | 102 Water | at Consecon | m f. owner | 3 |
| 871 | Spencer Andrew | J | 89 | 00 4 | m f. owner | 1 |
| 873 | Spencer H. | J | 89 | 00 4 | m f. tenant | 1 |
| 889 | Sprague G. B. | J | 92 | 00 3 | m f. owner | 3 |
| 892 | Simonds P. N. | J | 99 | 00 4 | m f. owner | 3 |
| 1001 | Smith C. | J | 89 90 91 | 00 4 | m f. tenant | 3 |
| 920 | Thornton T. H. | J | 78-83 Mill | at Consecon | m f. owner | 3 |
| 930 | Thurson G. C. | J | 52 Mill | at Consecon | m f. householder | 3 |
| 964 | Thurson Jas. | J | 54 Bay | at Consecon | m f. tenant | 3 |
| 874 | Vancott D. H. | J | 89 | 00 3 4 | m f. owner | 3 |
| 875 | Vancott B. S. | J | 89 | 00 3 4 | m f. farmer's son | 3 |
| 959 | Viant John | J | 56 Bay | at Consecon | m f. tenant | 3 |

FOLDING SUB-DIVISION 20114

| No. on Roll | NAME | LOT. | Class. on Str. | Remarks | Acres |
|-------------|-----------------|---------|-----------------|-------------|-------|
| 876 | Wannanacher E O | 35 | 3 4 | m f. owner | 3 |
| 910 | Weeks Herbert | 108 | 3 4 | m f. owner | 3 |
| 910 | Weeks W G | 108 | 3 4 | m f. owner | 3 |
| 932 | Ward Wm | 109-112 | Consecon | m f. tenant | 3 |
| 937 | Ward J | 109-112 | Consecon | m f. tenant | 3 |
| 961 | Weeks Selma | 57 | Bay at Consecon | m f. owner | 3 |
| 980 | Walt D W | 100 95 | 4 | m f. owner | 3 |
| 981 | Walt G W | 100 95 | 4 | m f. tenant | 3 |
| 982 | Walt E R | 100 95 | 4 | m f. tenant | 3 |
| 983 | Walt Leslie | 95 | 4 | m f. owner | 3 |
| 984 | Walt J B | 95 | 4 | m f. owner | 3 |
| 967 | Yost John | 47 48 | Consecon | m f. tenant | 3 |
| 996 | Zabst Cal | 90 92 | 4 | m f. owner | 3 |
| 997 | Zabst H G | 90 92 | 4 | m f. owner | 3 |
| 1003 | Zabst John | 90 | 4 | m f. owner | 3 |

45 persons qualified to serve as jurors.

No. on Roll
 951
 1009
 607
 608
 878
 924
 972
 932
 942
 962
 963
 955
 921
 945
 960
 912
 973
 1000
 1007
 1008
 1000
 99
 100
 100
 93
 94
 95
 96
 97
 98

PART II.—List of persons entitled to vote at Municipal Elections only.

| No. on Roll. | NAME | LOT | Cor. on St. | owner | |
|--------------|-----------------------|--------------|--------------|-------|---|
| 951 | Arthur Charles..... | 105 | 4 | owner | 3 |
| 1008 | Alexander James..... | 87 | 4 | owner | 3 |
| 607 | Beggar J. L..... | 104 | 3 | owner | 3 |
| 608 | Bigger Wm..... | 104 | 3 | owner | 3 |
| 876 | Blakely Caroline..... | 80 | 3 | owner | 3 |
| 924 | Baird Widow Jane..... | 105 Mill | st Conseccon | owner | 3 |
| 972 | Booth J. N..... | 69 Church | st Conseccon | owner | 3 |
| 939 | Crane Miss S J..... | Plotter mill | st Conseccon | owner | 3 |
| 942 | Clarke R G..... | 55 Mill | st Conseccon | owner | 3 |
| 962 | Croster A..... | 7 Victoria | st Conseccon | owner | 3 |
| 945 | Fordham G..... | 5 6 Victoria | st Conseccon | owner | 3 |
| 955 | Greenhields R..... | 29 Store | st Conseccon | owner | 3 |
| 931 | Huycke Miss J..... | 101 Mill | st Conseccon | owner | 3 |
| 945 | Huycke W A..... | 70 Church | st Conseccon | owner | 3 |
| 960 | Hicks John..... | 4 Victoria | st Conseccon | owner | 3 |
| 912 | Jacques W S..... | 106 | 3 | owner | 3 |
| 973 | Kinney H..... | 99 Main | st Conseccon | owner | 3 |
| 1006 | Morton R..... | 87 | 4 | owner | 3 |
| 1007 | Morton Jas..... | 87 | 4 | owner | 3 |
| 1008 | Morton A O..... | 87 | 4 | owner | 3 |
| 1000 | Narrow Miss C..... | 89 | 4 | owner | 3 |
| 925 | Porter Robt..... | 67 Mill | st Conseccon | owner | 3 |
| 1004 | Post S..... | 87 | 4 | owner | 3 |
| 1005 | Post Jas..... | 87 | 4 | owner | 3 |
| 934 | Robinson W J..... | 102 103 | 4 | owner | 3 |
| 942 | Rowe Sarah A..... | 104-105 Main | st Conseccon | owner | 3 |
| 928 | Saylor A H..... | 24 25 Mill | st Conseccon | owner | 3 |
| 940 | Scapleton B..... | 74 Church | st Conseccon | owner | 3 |
| 848 | Trampour Sam..... | 87 88 | 3 | owner | 1 |
| 873 | Vanscoth Widow..... | 89 | 3 4 | owner | 3 |
| 968 | Viant Widow..... | 55 Bay | st Conseccon | owner | 3 |

POLLING OFFICE DIVISION (P.L. 14)

| No. on Roll | NAME | LOT | Cov. on St. | P.O. No. |
|-------------|----------------|-------|------------------------------|----------|
| 112 | Weeks Widow | 105 | 3/4 owner | 557 |
| 252 | Weeks Frankman | 89 | Victoria et Consession owner | 3 |
| 960 | Young J H P | 47-48 | Charok et Consession owner | 609 |

PART III.—List of Persons entitled to Vote at Elections to the Legislative Assembly Only.

| No. on Roll | NAME | LOT | Cov. on St. | P.O. No. |
|-------------|----------------------|-----|------------------------------|----------|
| 954 | Chase W A | 22 | Victoria et Consession in f. | 8 |
| | <i>Vancott Simon</i> | | <i>M. F.</i> | |
| 1 | | 2 | Consession owner | 101 |
| 2 | | 101 | Consession owner | 921 |
| 3 | | 30 | Consession owner | 345 |
| 4 | | 7 | Consession owner | 400 |
| 5 | | | owner | 418 |
| 6 | | | Consession owner | 413 |
| 7 | | 21 | | 100 |
| 8 | | 27 | | 107 |
| 9 | | 27 | | 107 |
| 10 | | 27 | | 107 |
| 11 | | 27 | | 107 |
| 12 | | 27 | | 107 |
| 13 | | 27 | | 107 |
| 14 | | 27 | | 107 |
| 15 | | 27 | | 107 |
| 16 | | 27 | | 107 |
| 17 | | 27 | | 107 |
| 18 | | 27 | | 107 |
| 19 | | 27 | | 107 |
| 20 | | 27 | | 107 |
| 21 | | 27 | | 107 |
| 22 | | 27 | | 107 |
| 23 | | 27 | | 107 |
| 24 | | 27 | | 107 |
| 25 | | 27 | | 107 |
| 26 | | 27 | | 107 |
| 27 | | 27 | | 107 |
| 28 | | 27 | | 107 |
| 29 | | 27 | | 107 |
| 30 | | 27 | | 107 |
| 31 | | 27 | | 107 |
| 32 | | 27 | | 107 |
| 33 | | 27 | | 107 |
| 34 | | 27 | | 107 |
| 35 | | 27 | | 107 |
| 36 | | 27 | | 107 |
| 37 | | 27 | | 107 |
| 38 | | 27 | | 107 |
| 39 | | 27 | | 107 |
| 40 | | 27 | | 107 |
| 41 | | 27 | | 107 |
| 42 | | 27 | | 107 |
| 43 | | 27 | | 107 |
| 44 | | 27 | | 107 |
| 45 | | 27 | | 107 |
| 46 | | 27 | | 107 |
| 47 | | 27 | | 107 |
| 48 | | 27 | | 107 |
| 49 | | 27 | | 107 |
| 50 | | 27 | | 107 |

No. on Roll
72
PART
No. on Roll
40
70
71
72
73
74
75
76
77
78
79
80
81
82
83
84
85
86
87
88
89
90
91
92
93
94
95
96
97
98
99
100
101
102
103
104
105
106
107
108
109
110
111
112
113
114
115
116
117
118
119
120

POLLING SUB-DIVISION NO. 6.

SCHEDULE OF POST OFFICES:

1. Ameliasburgh. 2. Bednerville. 3. Conococheague. 4. Albury. 5. Mountain View. 6. Murray. 7. Beasmore.

POLLING SUB-DIVISION NO. 6.

Comprising all part of Lot No. 82, in the 2d Occupation, in the west of Lot 1, in the said Occupation, also all portions of Lots 8 and 22, in the 4th Occupation, Polling Precinct at the Town Hall.

PART I.—List of Persons entitled to Vote at both Municipal Elections and Elections to the Legislative Assembly.

| No. on Roll. | NAME. | Lot. | Con. on St. | | P.O. No. |
|--------------|------------------|----------|-------------|-------------------|----------|
| 668 | Allen John | 81 | 3 | m f. owner | 1 |
| 708 | Allen Saml T. | 80 | 3 | m f. owner | 1 |
| 728 | Anderson D. | 72 | 3 | m f. owner | 1 |
| 740 | Anderson W. | 60 68 69 | 1 3 4 | m f. owner | 5 |
| 748 | Anderson G W. | 60 68 69 | 1 3 4 | m f. farmer's son | 5 |
| 749 | Anderson W W. | 68 69 | 3 | m f. owner | 5 |
| 1010 | Adams John | 80 81 | 4 | m f. owner | 1 |
| 1031 | Anderson John S. | 76 77 | 4 | m f. owner | 1 |
| 1017 | Adams Saml Jr. | 79 | 4 | m f. owner | 1 |
| 1022 | Anderson Hollet | 76 77 | 4 | m f. farmer's son | 1 |
| 664 | Briekman W A. | 83 | 2 3 | m f. owner | 1 |
| 667 | Burley S G. | 82 | 3 | m f. tenant | 5 |
| 732 | Blanchard J A. | 70 71 | 3 | m f. tenant | 1 |
| 861 | Benson Jacob | 87 | 3 | m f. owner | 1 |
| 1020 | Brewer A H. | 77 | 4 | m f. owner | 1 |
| 1024 | Burlingham R L. | 74 | 4 | m f. owner | 1 |
| 1026 | Burr W K. | 75 | 4 | m f. owner | 1 |
| 1028 | Burr K C. | 76 | 4 | m f. owner | 1 |
| 667 | Coleman James | 82 | 3 | m f. owner | 1 |
| 668 | Coleman J I. | 82 | 3 | m f. owner | 1 |
| 669 | Crosby James | 82 | 3 | m f. owner | 1 |
| 670 | Coleman Robert | 82 | 3 | m f. owner | 1 |
| 671 | Cassan D. | 82 | 3 | m f. owner | 1 |
| 665 | Coleman Isalah | 81 | 3 | m f. owner | 1 |
| 707 | Chas Lewis | 80 | 3 | m f. tenant | 1 |
| 708 | Chas J W. | 79 | 3 | m f. owner | 1 |
| 710 | Chas John | 79 | 3 | m f. owner | 1 |
| 711 | Carritho Geo. | 76 | 3 | m f. owner | 1 |
| 666 | Carter J E. | 73 74 | 4 | m f. owner | 1 |
| 667 | Carr John | 76 | 4 | m f. tenant | 1 |
| 668 | Carr John | 78 | 4 | m f. owner | 1 |
| 669 | Carr John | 78 | 4 | m f. owner | 1 |

| No. on roll. | NAME | LOT. | Con. on Str. | | ROAD |
|--------------|-------------------|----------|--------------|-------------|------|
| 832 | Cunningham G F | 78 | 4 | m f. owner | 1 |
| 833 | Cunningham Frank | 78 | 4 | m f. owner | 1 |
| 838 | Cunningham Calvin | 80 | 4 | m f. owner | 1 |
| 868 | Carariko Geo Jr | 86 87 | 5 | m f. owner | 1 |
| 640 | Delong S L | 91 | 2 | m f. owner | 1 |
| 644 | Dempsey Aaron | 86 | 2 | m f. owner | 1 |
| 645 | Dempsey Thomas | 86 | 2 3 | m f. owner | 1 |
| 648 | Dempsey Herbert | 86 | 2 3 | m f. tenant | 1 |
| 651 | Delong Fred | 84 | 3 | m f. owner | 1 |
| 694 | Delong W O | 81 | 3 | m f. owner | 1 |
| 809 | Dodd J | 69 70 | 4 | m f. owner | 5 |
| 846 | Delong H M | 82 | 4 | m f. tenant | 1 |
| 1012 | Doulin | 82 | 4 | m f. tenant | 1 |
| 806 | Eaton Robert | 68 | 4 | m f. owner | 5 |
| 676 | Ferguson Jacob | 82 | 3 | m f. tenant | 1 |
| 701 | Fife A J | 79 80 81 | 3 | m f. owner | 1 |
| 795 | Fox Byron | 68 69 | 4 3 | m f. owner | 5 |
| 813 | Fox H W | 71 | 4 | m f. owner | 5 |
| 655 | Glenn John E | 83 | 2 3 | m f. tenant | 1 |
| 645 | Garow E | 82 | 3 | m f. owner | 1 |
| 711 | Graves Geo | 78 | 3 | m f. owner | 1 |
| 683 | Gibson Socrates | 81 | 3 | m f. tenant | 1 |
| 843 | Gibson David Sr | 78 to 82 | 4 3 | m f. owner | 1 |
| 843 | Gibson J W | 78 to 82 | 3 4 | m f. owner | 1 |
| 844 | Gibson C D | 78 to 80 | 3 4 | m f. owner | 1 |
| 845 | Gibson D A Jr | 78 to 82 | 3 4 | m f. owner | 1 |
| 846 | Gibson John Jr | 82 | 3 | m f. owner | 1 |
| 718 | Huff J F | 75 | 3 | m f. tenant | 1 |
| 848 | Hvatt N | 82 | 3 | m f. owner | 1 |
| 668 | Higgins J H | 82 | 3 | m f. owner | 1 |
| 667 | Hovey Albert | 82 | 3 | m f. owner | 1 |
| 908 | Hess W E | 82 | 3 | m f. owner | 1 |
| 670 | Hessell C | 82 | 3 | m f. owner | 1 |
| 890 | Hess Andrew | 81 | 3 | m f. owner | 1 |

POLLING SUB-DIVISION NO. 2

29

| No. on Roll | NAME | LOT | Dist. on Gr. | | |
|-------------|----------------------|----------|--------------|-------------------|---|
| | 715 Howe Dan J A | 77 | 3 | m f. owner | 1 |
| | 720 Howel D M | 70 | 3 | m f. owner | 5 |
| | 725 Howel W W | 70 | 3 | m f. owner | 5 |
| | 730 Hobbie J N Jr | 64 | 4 | m f. tenant | 5 |
| | 731 Hobbie Thomas | 64 | 4 | m f. tenant | 5 |
| | 732 Hobbie Reuben | 65 | 4 | m f. tenant | 5 |
| | 733 Hobbie Danl | 65 | 4 | m f. tenant | 1 |
| | 825 Howes Wm | 75 | 3 | m f. owner | 1 |
| | 826 Howes J | 75 | 4 | m f. owner | 1 |
| | 848 Howe Robt | 63 | 4 | m f. owner | 1 |
| | 1014 Howe Wm | 93 | 4 | m f. owner | 1 |
| | 1017 Howe Rufus | 79 | 4 | m f. owner | 1 |
| | 687 Johnston John | 81 | 3 | m f. owner | 1 |
| | 1023 Kennedy James | 73 | 4 | m f. owner | 1 |
| | 690 Lundy A | 82 | 3 | m f. owner | 1 |
| | 696 Lamb Albert | 81 | 3 | m f. owner | 1 |
| | 691 Law John | 81 | 3 | m f. household | 1 |
| | 722 Lander E W | 73 74 | 3 | m f. owner | 1 |
| | 723 Lander D C | 73 | 3 | m f. owner | 1 |
| | 821 Lander O E | 73 | 4 | m f. owner | 1 |
| | 822 Lander W F | 74 | 4 | m f. owner | 1 |
| | 647 Masters James | 87 | 3 | m f. household | 1 |
| | 618 McNeels Wm | 83 | 3 | m f. tenant | 1 |
| | 714 Meade James | 76 | 3 | m f. owner | 1 |
| | 734 Morris W G | 71 | 3 | m f. tenant | 1 |
| | 743 Myers Byron | 70 | 3 | m f. owner | 5 |
| | 648 Penson L F | 85 | 3 | m f. owner | 1 |
| | 816 Pymar Albert | 71 | 4 | m f. owner | 5 |
| | 812 Pymar John | 71 | 4 | m f. tenant | 5 |
| | 828 Parliament John | 86 | 4 | m f. owner | 1 |
| | 840 Parliament J E | 86 | 4 | m f. farmer's son | 1 |
| | 726 Peter W A | 65 | 4 | m f. owner | 1 |
| | 824 Quackinbush Wm H | 71 73 74 | 4 | m f. owner | 5 |
| | 825 Quackinbush A | 71 73 74 | 4 | m f. farmer's son | 5 |

FOLLING SUB-DIVISION NO. A

| No. on Roll | NAME | LOT | Cor. on St. | | | No. on Roll |
|-------------|------------------|-------|-------------|-------------------|---|-------------|
| 256 | Quackbush G A | 85 | 4 | m f. householder | 1 | 1019 |
| 673 | Roblin Edward | 82 | 3 | m f. owner | 1 | 645 |
| 674 | Roblin D E | 81 | 3 | m f. son of owner | 1 | 656 |
| 682 | Roblin W H C | 81 | 3 | m f. owner | 1 | |
| 683 | Roblin Owen | 77 82 | 3 | m f. owner | 1 | |
| 684 | Roblin Roger | 81 | 3 | m f. owner | 1 | 700 |
| 685 | Roblin Donald | 81 | 3 | m f. owner | 1 | 716 |
| 723 | Robins James | 66 | 4 | m f. owner | 5 | 718 |
| 734 | Robins W | 66 | 4 | m f. tenant | 5 | 720 |
| 791 | Ratter George | 68 | 4 | m f. owner | 5 | 797 |
| 796 | Ratter William | 68 | 4 | m f. tenant | 5 | 730 |
| 809 | Randell John | | 4 | m f. income | 5 | 737 |
| 1024 | Robins Alex | 74 | 4 | m f. owner | 5 | 740 |
| 656 | Steel Rev T P | 63 | 3 | m f. tenant | 1 | 83 |
| 697 | Sprague John | 81 | 3 | m f. owner | 1 | 83 |
| 698 | Sprague W G | 81 | 3 | m f. son of owner | 1 | 85 |
| 713 | Stafford H G | 76 | 3 | m f. owner | 1 | 83 |
| 799 | Sprang Israel | 68 | 4 | m f. owner | 5 | 84 |
| 803 | Sprang W | 68 | 4 | m f. owner | 5 | 85 |
| 804 | Sprang J C | 68 | 4 | m f. owner | 5 | 85 |
| 806 | Sprang J | 68 | 4 | m f. tenant | 5 | 86 |
| 818 | Sprang Lawrence | 72 | 4 | m f. owner | 1 | 86 |
| 819 | Sprague Sylvanus | 72 | 4 | m f. owner | 1 | 732 |
| 820 | Spencer Geo | 72 | 3 | m f. owner | 1 | 81 |
| 836 | Sprague M | 81 | 4 | m f. owner | 1 | |
| 847 | Spier Robert | 82 | 3 | m f. householder | 1 | |
| 851 | Sager D H | 84 | 4 | m f. owner | 1 | 79 |
| 892 | Sager Robert | 84 | 4 | m f. farmer's son | 1 | 79 |
| 893 | Sager Henry | 84 | 4 | m f. son of owner | 1 | 84 |
| 894 | Scroggins Darwin | 87 | 3 | m f. owner | 1 | |
| 895 | Simonds Daniel | 81 | 3 | m f. owner | 1 | |
| 898 | Spencer Am | 91 92 | 3 | m f. owner | 1 | |
| 782 | Thompson Geo | 65 | 4 | m f. owner | 1 | |
| 828 | Tice George | 81 | 3 | m f. tenant | 1 | |
| 727 | Thompson Virgil | 71 72 | 3 4 | m f. owner | 1 | |
| 788 | Thomas Am | 65 | 4 | m f. owner | 1 | |
| 789 | Tillison John | 65 | 4 | m f. owner | 5 | |
| 790 | Tillison O E | 65 | 4 | m f. tenant | 5 | |
| 811 | Tice John | 71 72 | 4 | m f. owner | 1 | |
| 812 | Tice George | 79 | 4 | m f. tenant | 1 | |
| 1016 | Tice Henry | 76 | 4 | m f. owner | 1 | |

ROLLING SUBDIVISION NO. 5.

| No. on Roll. | NAME | LOT. | Con. on Sr. | | |
|--------------|----------------------|----------|-------------|----------------|---|
| 1019 | Tice J T..... | 78 | 4 | m f. owner | 1 |
| 643 | Vermilyea John..... | 89 | 2 3 | m f. owner | 1 |
| 656 | Vancott S A..... | 83 | 2 3 | m f. tenant | 1 |
| 700 | Wood O J..... | 81 | 3 | m f. owner | 1 |
| 716 | Wood J W..... | 75 | 3 | m f. owner | 1 |
| 719 | Wood John..... | 75 | 3 | m f. owner | 1 |
| 720 | Wood W H..... | 75 | 3 | m f. owner | 1 |
| 727 | Way W A..... | 73 74 | 3 | m f. tenant | 1 |
| 736 | Way John..... | 72 | 3 | m f. owner | 1 |
| 737 | Way W H..... | 71 | 3 | m f. owner | 1 |
| 740 | Way H C..... | 70 | 3 | m f. household | 5 |
| 741 | Way W C..... | 70 71 | 3 | m f. owner | 5 |
| 742 | Way Byron..... | 70 71 | 3 | m f. tenant | 5 |
| 834 | Wood George..... | 77 | 4 | m f. owner | 1 |
| 835 | Wood Abram Sr..... | 80 | 4 | m f. owner | 1 |
| 836 | Wood Abram Jr..... | 80 | 4 | m f. owner | 1 |
| 837 | Wood Thomas..... | 79 80 | 4 | m f. owner | 1 |
| 841 | Wannamaker Sid..... | 81 | 4 | m f. household | 1 |
| 850 | Whitney D H..... | 83 | 4 | m f. owner | 1 |
| 867 | Wannamaker O..... | 85 87 88 | 4 3 | m f. owner | 1 |
| 868 | Wannamaker John..... | 85 87 88 | 3 4 | m f. owner | 1 |
| 863 | Wycott H E..... | 86 | 4 | m f. owner | 1 |
| 7324 | Weese Haylock..... | 70 71 | 4 | m f. tenant | 1 |
| 810 | Welsh R J..... | 70 71 | 4 | m f. owner | 1 |
| 792 | Young Oliver..... | 67 | 4 | m f. owner | 5 |
| 793 | Young John..... | 67 | 4 | m f. tenant | 5 |
| 807 | Young Frank..... | 67 | 4 | m f. owner | 5 |

104 persons qualified to serve as jurors. Total for Township—502

PART II.—List of persons entitled to vote at Municipal Elections only.

| No. on roll | NAME | AGE | LOC. | Occ. on St. | OWNER | FRONT |
|-------------|----------------------|-----|-------|-------------|-------|-------|
| | Allen John | | 87 | 2. | owner | 1 |
| 661 | Berley Rosanna..... | | 82 | 3 | owner | 1 |
| 665 | Bromans Ellen..... | | 83 | 3 | owner | 1 |
| 675 | Brower Widow..... | | 82 | 3 | owner | 1 |
| 697 | Calson Ed..... | | 92 | 3 | owner | 1 |
| 1002 | Casper E. R. | | 87 | 4 | owner | 1 |
| | <i>See page 2</i> | | 87 | 4 | owner | 1 |
| 814 | Deakins Mary..... | | 69 | 4 | owner | 1 |
| 815 | Deakins S..... | | 71 | 4 | owner | 1 |
| 1011 | Deakins Widow..... | | 82 | 4 | owner | 1 |
| | <i>Deakins J. S.</i> | | 87 | 3 | owner | 1 |
| 794 | Deakins..... | | 68 69 | 4 | owner | 5 |
| | <i>Deakins E.</i> | | 80 | 4 | owner | 1 |
| 708 | Deakins..... | | 80 | 4 | owner | 1 |
| 887 | Harlan Sarah J..... | | 75 | 3 | owner | 1 |
| 1018 | Hess John..... | | 83 | 4 | owner | 1 |
| | <i>Hess Rev J.</i> | | 88 | 3 | owner | 1 |
| 1010 | Klamm Mary..... | | 82 | 4 | owner | 1 |
| 656 | Leakins W..... | | 92 | 3 | owner | 1 |
| 734 | Leakins Widow T..... | | 79 | 3 | owner | 1 |
| 735 | Leakins Widow F..... | | 78 74 | 3 | owner | 1 |
| 745 | Meyers Cath..... | | 70 | 3 | owner | 1 |
| 646 | Patel Widow..... | | 83 | 3 | owner | 1 |
| 655 | Patel James..... | | 81 | 3 | owner | 1 |
| 712 | Parmer —..... | | 74 | 3 | owner | 1 |
| 678 | Rodda Ellen..... | | 82 | 3 | owner | 1 |
| 702 | Shoogs Widow..... | | 80 | 3 | owner | 1 |
| 816 | Shoogs Widow..... | | 88 | 4 | owner | 1 |
| 778 | Thompson Joseph.... | | 84 | 4 | owner | 1 |
| 721 | Vandewater —..... | | 74 | 3 | owner | 1 |
| 658 | Way Widow..... | | 83 | 3 | owner | 1 |
| 652 | Webb Widow..... | | 81 | 3 | owner | 1 |
| 748 | West D.O..... | | 78 | 3 | owner | 1 |
| 728 | Way Widow A..... | | 70 71 | 3 | owner | 1 |
| 738 | Way Widow H..... | | 71 | 3 | owner | 1 |
| | <i>Young Miriam</i> | | 87 | 4 | owner | 1 |

POLLING SUB-DIVISION NO. 5

PART III.—List of Persons entitled to Vote at Elections to the Legislative Assembly only.

| No. on Roll | NAME | LOT | Ops. on Str. | — | — |
|-------------|--|-----|----------------|-------|---|
| 800 | McCordhen <i>Comps. 2nd</i> | | | | |
| 801 | Noble Geo..... | | Road Allowance | m f.. | |
| 855 | Pearson John..... | 86 | 4 | m f., | |
| 898 | Patterson J. L..... <i>Road 2nd</i> | | | m f., | |
| 802 | Vanwart Ant..... | | Road Allowance | m f., | |
| 818 | Way Amos..... | 71 | 4 | m f.. | |

I, JAMES BENSON, Clerk of the Municipality of Ameliasburgh, in the County of Prince Edward, do hereby certify that parts one and three of the within list constitute a correct list for the year 1889 of all persons appearing by the last revised Assessment Roll of the said Municipality to be entitled to vote at Elections for members of the Legislative Assembly; and that parts one and two constitute a correct list for said year of all persons appearing by the said roll to be entitled to vote at Municipal Elections in said Municipality; and I hereby call upon all Electors to examine said list; and if any omissions or other errors are perceived therein, to take immediate proceedings to have the said errors corrected according to law.

Dated at Ameliasburgh this 30th day of July, 1889.

JAMES BENSON,
Clerk of the Municipality of Ameliasburgh

J. Edmund Ellmell, Judge of the
County Court of the County of Penna. do
hereby certify that the following is a correct
copy of the Act of Assembly for the year 1889
relative to the Township of the Municipality of the
Township of ... according to
the Commission and Certificate thereof, pursuant
to the provisions of the said Act.
Dated at ... this 29th day of
October 1889
Edmund Ellmell
Judge



✓ E. Merrill, Judge
re: Corrected
List for the Township
for the year 1889,
in Revision, in pur-
sue of Voters' Lists Act.

24th day of October

A. Merrill
Ct.

Postmark

Post Office Stamp and Date

James Johnson
Amherst, N.Y.
Ad 2/1/89

Registered this day a letter addressed to


No.

CERTIFICATE OF POST OFFICE REGISTRATION.

Received from E. Miller, Judge
of the County Court re: Corrected
Copy of the Voters List for the Township
of Amelia'sburgh for the year 1889,
with Statement on Revision, in pur-
suance of The Ontario Voters' Lists Act
1889.

Dated this 24th day of October
1889.

A. M.
C.



Statement
on Revision of
The Voters List
for
Ameliasburgh
for
1889

Statement of alterations by Judge

Be it remembered that upon a final revision and correction of the List of Voters of the Municipality of the Township of Ameliaburgh for the year 1889 pursuant to the provisions of "The Ontario Voters' Lists Act, 1889", the following changes were duly made by me in the copies of the said List received by me from the Clerk of the said Municipality, viz:

1. The following persons are added to the said List

| Name | Belong Subdivision | Part of List | Property or other qualification |
|----------------------|---------------------|--------------|----------------------------------|
| Andrew Dempsey | N ^o . 1. | 1. | Pk. Lot 61. Con. 1. m. f. owner. |
| Thomas Nightingale | 1 | 2. | Lot 10. Con. 2. owner |
| E. Vaneott | 1 | 2. | Lot 60 Con. 1. Owner. |
| Michael Bizzo | 1 | 3. | m. f. |
| Arthur Gerow. | 1 | 3. | m. f. |
| Joshua Palmer. | 1 | 3. | m. f. |
| William F. Wesse | 1 | 3. | m. f. |
| G. A. Skinner | 2 | 2. | Lots 71. 72. Con. 2. owner |
| Hubert Babcock | 2 | 3. | m. f. |
| William Floyd. | 2 | 3. | m. f. |
| James Johnston | 2 | 3. | m. f. |
| G. Howe. | 3 | 2. | Lots 105 & 108. Con. 2. Owner |
| G. F. Jackson. | 3 | 2. | Lot 95. Con. 2. Owner. |
| Comad Pierson. | 3 | 2. | Lot 12. Con. 1. Owner |
| William Stuyt | 3 | 2. | Lot 4 Con. 1. Owner |
| Sharon Charles | 3 | 2. | Lots 100-101. Con. 1. Owner |
| W. A. Young | 3 | 2. | Lot 1. Con. 1. Owner |
| William Phillips | 3 | 3. | m. f. |
| H. G. Osborne | 4 | 2. | Lot 67. Con. 2. Owner |
| Simon Vaneott | 4 | 3. | m. f. |
| John Allen. | 5 | 2. | Lot 84. Con. 3. owner |
| J. C. Cunningham | 5 | 2. | Lot 78. Con. 4. Owner |
| Byrdia J. Cunningham | 5 | 2. | Lot 78. Con. 4. Owner |
| T. S. Rookstader | 5 | 2. | Lot 87. Con. 3. Owner |
| William E. Halliwell | 5 | 2. | Lot 80. Con. 3. Tenant |
| Rev. J. Halliwell | 5 | 2. | Lot 80. Con. 3. Owner |
| Hiram Young | 5 | 2. | Pk. Lot 67. Con. 4. Owner |
| Lease Comp. | 5 | 3. | m. f. |
| Erastus Root | 5 | 3. | m. f. |

Ed. B.

2. The following persons are struck off the said List

| Name | Belong Subdivision | Part of List | Property or other qualifications |
|--------------------|--------------------|--------------|----------------------------------|
| Thomas Nightingale | 1. | 1. | Lot 10. Con 2. m. F. owner. |
| C. Vaucoth | 1. | 1. | 60 1 m. F. owner |
| Richard Dempsey | 1 | 3. | 61. 1. m. F. |
| Fred. H. Hines | 1 | 3 | 6. 7. 3. m. F. |
| G. A. Skinner | 2. | 1. | 71. 72. 2. m. F. owner |
| G. Crowe | 3. | 1. | 105 & 105. 2. m. F. owner. |
| G. J. Jackson. | 3. | 1. | 95. 2. m. F. owner |
| C. Peterson | 3 | 1. | 12. 1. m. F. owner |
| Wm. Stuart | 3 | 1. | 4. 1. m. F. owner |
| Chas. Sheares. | 3 | 1. | 100. 101. - 1. m. F. owner |
| H. A. Young. | 3 | 1. | 1 1. m. F. owner. |
| H. G. Osborne. | 4 | 1. | 94. 3 m. F. owner |
| John Allen | 5 | 1. | 81. 3. m. F. owner |
| H. C. Cunningham | 5 | 1. | 78. 4. m. F. owner |
| T. G. Doepfeler | 5 | 1. | 81. 3. m. F. owner. |
| E. J. Free. | 5 | 1. | 82. 3. m. F. tenant. |
| Wm. J. Halliwell | 5 | 1. | 80. 3. m. F. owner. |
| E. B. Halliwell | 5 | 1. | 80. 3. m. F. tenant |
| Frank Young. | 5. | 1. | 67. 4. m. F. owner |

3. The following changes are made in the property described opposite to the names of voters otherwise correctly inserted

| Name | Belong Subdivision | Part of List | Property or other qualification as originally described on list. | Property or other qualification as altered. |
|----------------|--------------------|--------------|--|---|
| Frank Tompkins | N ^o 2 | 1. | Lot 75 Con 1. | Lot 76. Con 1. |

Witness my hand this 29th day of October A.D. 1889

E. L. Merrill
County Judge
County of Prince Edward



SUB-DIVISION NO. 4

LIST OF POST OFFICES:
 1. ... 2. ... 3. Conasco. 4. Albury. 5. Mountain
 6. Murray 7. Rossmore

SUB-DIVISION NO. 4

No. 57 in the ... of Conasco, ...

... to Vote, at both Municipal Elections and
 ... Assembly.

| LOT. | Gen. or Str. | | |
|------|--------------|--|--|
|------|--------------|--|--|

| | | | |
|---------------------|-------|-------------|---|
| 98 102 | 1 2 3 | m f. owner | 3 |
| 98 102 | 1 2 3 | m f. tenant | 3 |
| 100 | 3 | m f. owner | 3 |
| 99 | 3 | m f. owner | 3 |
| 52 Mill St, Conasco | | m f. owner | 3 |

