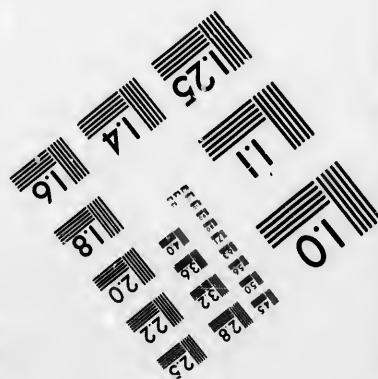




**IMAGE EVALUATION  
TEST TARGET (MT-3)**



**Photographic  
Sciences  
Corporation**

23 WEST MAIN STREET  
WEBSTER, N.Y. 14590  
(716) 872-4503

1.5 2.8  
1.8 3.3  
2.0 3.8  
2.2 4.3  
2.5 4.8

**CIHM/ICMH  
Microfiche  
Series.**

**CIHM/ICMH  
Collection de  
microfiches.**



**Canadian Institute for Historical Microreproductions / Institut canadien de microreproductions historiques**

10  
57

**© 1986**



The copy filmed here has been reproduced thanks to the generosity of:

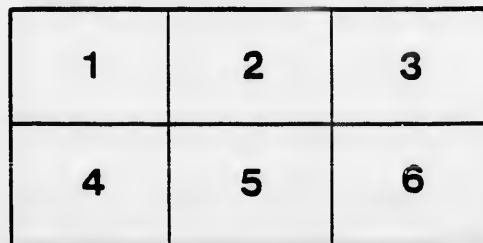
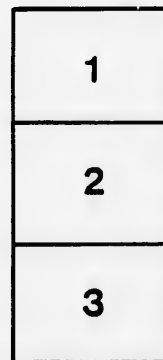
Archives of Ontario  
Toronto

The images appearing here are the best quality possible considering the condition and legibility of the original copy and in keeping with the filming contract specifications.

Original copies in printed paper covers are filmed beginning with the front cover and ending on the last page with a printed or illustrated impression, or the back cover when appropriate. All other original copies are filmed beginning on the first page with a printed or illustrated impression, and ending on the last page with a printed or illustrated impression.

The last recorded frame on each microfiche shall contain the symbol  $\rightarrow$  (meaning "CONTINUED"), or the symbol  $\nabla$  (meaning "END"), whichever applies.

Maps, plates, charts, etc., may be filmed at different reduction ratios. Those too large to be entirely included in one exposure are filmed beginning in the upper left hand corner, left to right and top to bottom, as many frames as required. The following diagrams illustrate the method:



L'exemplaire filmé fut reproduit grâce à la générosité de:

Archives of Ontario  
Toronto

Les images suivantes ont été reproduites avec le plus grand soin, compte tenu de la condition et de la netteté de l'exemplaire filmé, et en conformité avec les conditions du contrat de filmage.

Les exemplaires originaux dont la couverture en papier est imprimée sont filmés en commençant par le premier plat et en terminant soit par la dernière page qui comporte une empreinte d'impression ou d'illustration, soit par le second plat, selon le cas. Tous les autres exemplaires originaux sont filmés en commençant par la première page qui comporte une empreinte d'impression ou d'illustration et en terminant par la dernière page qui comporte une telle empreinte.

Un des symboles suivants apparaîtra sur la dernière image de chaque microfiche, selon le cas: le symbole  $\rightarrow$  signifie "A SUIVRE", le symbole  $\nabla$  signifie "FIN".

Les cartes, planches, tableaux, etc., peuvent être filmés à des taux de réduction différents. Lorsque le document est trop grand pour être reproduit en un seul cliché, il est filmé à partir de l'angle supérieur gauche, de gauche à droite, et de haut en bas, en prenant le nombre d'images nécessaire. Les diagrammes suivants illustrent la méthode.

rrata  
to

pelure.  
n à

ONTA  
AROH  
180-11  
ORO  
MU

1-1  
2-1  
3-1  
10-1

Comp  
Lots  
eleven

PART

No. of  
ROLL

J 23  
J 24  
J 15  
J 16  
J 25  
26  
28  
28  
9

J 72  
76  
J 80  
J 77  
77  
79  
86  
J 88



# VOTERS' LIST 1883.

Mun  
Doc

## MUNICIPALITY OF SOUTH NORWICH.

### SCHEDULE OF POST OFFICES.

- |               |               |               |
|---------------|---------------|---------------|
| 1—Hawtrey.    | 4—Otterville. | 7—Tilsonburg. |
| 2—Bookton.    | 5—Springford. | 8—Woodstock.  |
| 3—Norwich.    | 6—Cornell.    | 9—Delhi.      |
| 10—Lasalette. | 11—Simcoe.    |               |

### Polling Sub-Division No. 1,

Comprising the Gore of South Norwich, and that part of the Township being Lots No. One to Four, both inclusive, in concessions seven, eight, nine, ten eleven and twelve.

PART 1.—Persons entitled to vote at Both Municipal Elections and Elections to the Legislative Assembly.

No. ON ROLL.	NAME.	Lot,	CONCESSION OR STREET.		P. O. Address.
J 23	Anderson Alexander..	S p n $\frac{1}{2}$ 1 n e p 4	10	Owner	1
J 24	Anderson John.....	S p n $\frac{1}{2}$ 1 & n e p 4	10	Owner	1
J 15	Arthur John.....	Gore n p 1 o p	12	Tenant	1
J 16	Arthur William .....	N $\frac{1}{2}$ 1	12	Owner	1
J 25	Armstrong John.....	Gore 8 9 10 o p	12	Owner	1
26	Arthur John.....	Gore 1 o p	9	Owner	1
28	Armstrong William G. }	.....24 26 27	Main st.	Tenant	1
28	Armstrong William G. }	..... 28 42	Josephine st	Tenant	1
9	Axford Lawrence .....	W p s w $\frac{1}{4}$ 47		Tenant	4
J 72	Batchelder Frederick.....	p n p	1 10	Owner	1
76	Bull Francis R.....	N p of s $\frac{1}{2}$ 1 s $\frac{1}{2}$ 2&3	11	Owner	8
J 80	Barrat John A.....	S c $\frac{1}{4}$ 38		Owner	4
J 77	Bertrand George }	.....S $\frac{1}{2}$ of n $\frac{1}{2}$ of 19		Owner	2
77	Bertrand George }	.....E $\frac{1}{2}$ of s c $\frac{1}{4}$ 29		Owner	2
79	Bertrand David.....	N $\frac{1}{4}$ 19		Owner	2
86	Beal John.....	N w $\frac{1}{4}$ 311		Owner	1
J 88	Bennet Samuel.....	P n p	1 11	Owner	1

Polling Sub-division No. 1.--Continued.

NO. ON ROLL.	NAME.	LOT.	CONCESSION OR STREET.		P. O. Address,	NO. ON ROLL.
89	Bertrand William H.....	7	11 Main st.	Owner	1	J 215
75	Beal Jacob.....	Gore n p 13 op	12	Owner	10	222
544	Bradt Isaac.....	9	11 Main st.	Tenant	1	224
650	Buckley Daniel.....	18	11 Main st.	Tenant	1	212
J 73	Byrick John.....	Gore n p 3 op	12	Owner.	1	J 213
						213
						J 220
						J 221
120	Carder James M.....	Gore p 6 op	10	Owner.	1	
127	Carder Marshall D } ....	Gore 7&8 op	10	Owner see s.d.no.3	1	
127	Carder Marshall D } ....	Gore 8&9 op	11	Owner	1	
153	Carder Amenz } .....	Gore 7 & 8 op	10	Owner see s.d.no.3	1	
153	Carder Amenzo } .....	Gore 8 & 9 op	11	Owner	1	J 246
121	Clark John.....	Gore n e p 3 op	9	Owner	2	J 247
122	Cory Nathaniel V.....	W 1/2 49		Owner	4	J 248
J 123	Cory Egbert.....	W 1/2 49		Owner	4	252
J 116	Cutler William.....	E p of s w 1/4 2	12	Owner	1	J 253
225	Clark Samuel.....	18 19 20 21	11 Rail'y st	Tenant	1	
J 78	Dale William   .....	S 1/2 of n 1/2 of 19		Tenant.	2	292
78	Dale William   .....	N 1/2 of s e 1/4 29		Tenant	2	J 293
128	Daken Harry.....	11	Main st.	Tenant	1	J 282
J 165	Dalton William.....	S e 1/4 112		Owner	9	J 290
165	Dalton Richard.....	S e 1/4 112		Owner	9	290
172	Dalton James D.....	Gore 5 6 31 32 op	11	Owner	9	J 291
J 74	Dertinger George.....	Gore n p 3 op	12	Tenant	10	J 291
J 173	Dennis Thomas.....	Gore 1 op	9	Owner	1	J 298
J 174	Dennis John H.....	Gore 1 op	9	Owner	1	298
J 164	Donley Joseph.....	P s p 4	12	Owner	9	J 448
177	Donley Patrick   .....	P s p 1	10	Owner	1	296
177	Donley Patrick   .....	P n p 1	11	Owner	1	J 299
J 175	Dwyer Thomas   .....	Gore 2 op	7	Owner	3	297
175	Dwyer Thomas   .....	P s p 1	7	Owner	3	
J 176	Dwyer Michael....	Gore b a 3 and 4 op	7	Owner	3	
						J 330
						330
190	Edmonds G. W.....	Gore 11 op	11 Gore st.	Owner		J 331
J 189	Erb Nelson.....	S e 1/4 28		Owner	4	331
196	Emerson Samuel G } .....	37 to 41	S Nelson st.	Owner		J 332
		42 43 46 47 50	N Nelson st			332
196	Emerson Samuel G } .....	21 and 28	Gore st.	Owner		J 333
		53 to 56	E Rail'y st.			333
196	Emerson Samuel G } .....	20 to 24	E. Josephine st.	Owner		J 326

Polling Sub-division No. 1--Continued.

P. O. Address,	No. ON ROLL,	NAME.	Lot,	CONCESSION OR STREET.		P. O. Address.
1	J 215	Fairehilds James W.....	N 1/2 28		Tenant	2
10	222	French Ambrose.....	11	11 Main st.	Owner	1
1	224	Francis Charles.....	18 19 20 21	11 Rail'y st	Owner	1
1	212	Forman Robert.....	S e p 4	10	Owner	1
1	J 213	Fox Michael   .....	Gore e p 13	op 12	Owner	1
	213	Fox Michael   .....	Gore n p 2	op 12	Owner	1
	J 220	Forman James.....	N e 1/4	2 11	Owner	1
	J 221	Forman James S.....	N e 1/4	2 11	Owner	1
1						
1						
1						
1						
1	J 246	Griffin Joseph.....	N 1/2 and s w 1/4	29	Owner	4
2	J 247	Griffin George W.....	N 1/2 and s w 1/4	29	Owner	4
4	J 248	Griffin Francis .....	N 1/2 and s w 1/4	29	Owner	4
4	252	Gregory Arthur.....	W 1/2	4 11	Owner	1
1	J 253	Graham William P....	V 1 2 30 31	op 11 Main st.	Owner	1
1						
2	292	Hacket Edmund.....	Gore e p 2	op 8	Owner	2
J	293	Hacket Edward.....	Gore e p 2	op 8	Owner	2
2	J 282	Henderson David C.....	N w c 47		Owner	3
1	J 290	Hemstreet Robert   .....	S e 1/2	18	Owner	4
9	290	Hemstreet Robert   ...	W 1/2 of s e 1/4	29	Owner	4
9	J 291	Hemstreet George   .....	S e 1/2	18	Owner	4
9	291	Hemstreet George   ...	W 1/2 of s e 1/4	29	Owner	4
10	J 298	Henderson Gabriel C   .....	2 3 4 5 6	11 Main st.	Tenant	1
1	298	Henderson Gabriel C   .....	Gore V 1 7	op 11 Main st.	Tenant	1
1	J 448	Hendershot Jacob .....	Gore 6	op 10	Tenant	1
9	296	House George W.....	P s p 1	10	Tenant	1
1	J 299	Hobbs William.....	15	Main st.	Tenant	1
1	297	Hurlburt John.....	P n e p 1	11	Tenant	1
3						
3						
3						
	J 330	Innis Samuel Sr.   ...	W 1/2 & p e 1/2	4 10	Owner	1
	330	Innis Samuel Sr.   .....	E 1/2	4 9	Owner	1
	J 331	Innis Samuel Jr.   ...	W 1/2 and p e 1/2	4 10	Owner	1
4	331	Innis Samuel Jr.   .....	E 1/2	4 9	Owner	1
	J 332	Innis Charles   .....	W 1/2 and p e 1/2	4 10	Owner	1
	332	Innis Charles   .....	K 1/2	4 9	Owner	1
	J 333	Innis Marshall   .....	W 1/2 and p e 1/2	4 10	Owner	1
	333	Innis Marshall   .....	E 1/2	4 9	Owner	1
	J 326	Ireland Moody.....	P s p 3	10	Owner	1



## Polling Sub-division No. 1 --Continued.

No. ON ROLL.	NAME.	LOT.	CONCESSION OR STREET.	Address.	P. O. Address.	No. ON ROLL.
90	Jones John.....	7	11 Main st.	Tenant	1	J 459 J 464 464 456 J 457 441
368	Kent George .....	1	11 Main st.w	Owner see s. d. no. 2	1	441
J 369	Kelly Joseph   .....	Gore A 7 op 7		Owner.	3	J 442
369	Kelly Joseph   .....	N e c s 1/2 1 7		Owner.	3	J 443
223	Kingswell Peter.....	11	11 Main st.	Tenant.	1	
27a	Landon Zeb } .....	P o p 1 10		Owner	11	J 489
27a	Landon Zeb } .....	24 26 27	11 Main st.	Owner	11	J 490
27a	Landon Zeb } .....	28 42	Josephine st	Owner	11	
391	Lawrence James, Sr.....	Gore p 2 op 8		Owner	2	
J 392	Lawrence James, Jr.....	Gore p 2 op 8		Owner	2	
664	Lefler Joseph.....	48 49 op 11	Nelson st	Tenant	1	J 512
J 351	Lossing Stephen.....	N 1/2 1 2 3 7		Owner see s. d. no. 5	7	J 513
J 396	Longstreet George   ..	Gore s w p 9 op 11		Owner	1	516
396	Longstreet George   .....	S p of n 1/2 1 11		Owner	1	J 514
402	Lossing Solomon B   ..	P s 1/2 2 and s 1/2 3 7		Owner see s. d. no. 3	4	J 515
402	Lossing Solomon B   ..	P s p n 1/2 2 and 3 7		Owner	4	
388	Lossing Horace   .....	P s 1/2 2 and s 1/2 3 7		Tenant see s d no. 3	4	
388	Lossing Horace   ..	P s p of n 1/2 2 and 3 7		Tenant	4	
J 461	Marr Isaac.....	N 1/2 4 8		Owner	4	J 540 542 545 J 543
8	McIlwrath John.....	W p of s w 1/4 4 7		Owner	4	543
J 432	McIlwrath James.....	E p of s w 1/4 4 7		Owner	4	546
J 440	McCurdy Stephen.....	N w 1/4 2 12		Tenant	1	541
447	McEacheran Duncan.....	Gore 6 op 10		Owner		
449	McNamara John   .....	Gore n p 3 op 8		Owner	1	
449	McNamara John   .....	N e 1/4 1 8		Owner	1	
J 450	McNamara William   ..	Gore n p 3 op 8		Owner	1	
450	McNamara William   .....	N e 1/4 1 8		Owner	1	
J 451	McNamara Thomas   ..	N w 1/4 1 8		Owner	3	J 579
451	McNamara Thomas   ..	S e p 2 7		Owner	3	J 576
J 452	McDonald Thomas.....	Gore c p 1 op 7		Owner	3	578
453	McNamara Michael, Sr.....	Gore s p 3 op 8		Owner	2	
J 454	McNamara Michael, Jr.....	Gore s p 3 op 8		Owner	2	
455	McNamara Roger.....	Gore s e p 3 op 8		Owner	2	
458	McCurdy Thomas S.....	Gore 1 and p 2 op 8		Owner	4	

Polling Sub-division No. 1 --Continued.

P. O. Address,		No. ON ROLL.	NAME.	LOT.	CONCESSION OR STREET.	P. O. Address,
	1	J 459	McCurdy William.....	S w 1/2	8	Owner 4
		J 464	McNamara John B   .....	1 2	11 Main st.	Owner 1
		464	McNamara John B   .....	3 4	11 Railway St.	Owner 1
		456	Moore Thomas.....	Gore 2 op	9	Owner 2
s. d. no. 2	1	J 457	Moore Willi m A.....	Gore 2 op	9	Owner 2
r.	3	441	Murphy James.....	Gore 12 op	11 & 12	Owner 1
r.	3	J 442	Murphy Michael.....	N e 1/2	12	Owner 1
t.	1	J 443	Murphy Patrick.....	Gore s p 3 op	12	Owner 1
	11	J 489	Nolds John .....	P s p 1	9	Owner 1
	11	J 490	Nolds Lewis.....	P s p 1	9	Owner 1
	11					
	2					
	2					
	1	J 512	O'Brien John.....	S e 1/2	12	Owner 1
e s. d. no. 5	7	J 513	O'Brien Michael... ..	Gore s p 1 op	12	Owner 1
r	1	516	O'Brien Patrick.....	Gore 11 op	11	Owner 1
r	1	J 514	Olmstead Simon.....	S w 1/4	12	Owner 1
e s. d. no. 3	4	J 515	Olmstead James.....	Gore p 11 & 12 op	11	Owner 10
r	4					
e s. d. no. 3	4					
t	4					
		J 540	Palmer John.....	Gore e p 13 op	12	Owner 10
		542	Paul Benjamin.....	S 1/2	48	Owner see s. d. no. 2 4
		545	Pears John.....	9	11 Main st.	Owner
er	4	J 543	Pennington Miles J   .....	E 1/2	3 10	Owner 1
er	4	543	Per nington Miles J   ...	E p of n e 1/4	3 11	Owner 1
r. t	1	546	Pearson Harry.....	P e p 1	10	Tenant 1
er		541	Poole Henry   .....	P s p 1	7	Owner 3
er	1	541	Poole Henry   ... ..	Gore n p 1 op	7	Owner 3
er	1					
er	1					
er	3	J 579	Ritchie George.....	S w p 3	8	Owner 4
er	3	J 576	Rosehart Theodore.....	Gore p 13 op	12	Owner 1
er	3	578	Roe Isaac.....	P s p 1	10	Owner 1
er	2					
er	2					
er	4					

Rolling Sub-division No. 1 --Continued.

NO. ON ROLL.	NAME.	LOT	CONCESSION OR STREET.	OWNER	P. O. Address,
J 637	Schmonse Joseph	P s w 1/2 & s e 1/4 3	12	Owner	9
611	Seater John	Gore n w e 8 op	11	Owner	
J 638	Secord Joseph	.....N p 4	12	Owner see s. d. no. 2	4
J 643	Sherwood William	.....N w 1/4 3	10	Owner	1
J 644	Shaver Philip	.....Gore s p 2 op	12	Owner	1
J 658	Sherwood Warren	.....W 1/2 of n e 1/4 3	11	Owner see s. d. no. 2	1
645	Smyth John	.....Gore p 10 op	11	Owner	10
J 646	Smyth Thomas	.....Gore p 10 op	11	Owner	10
647	Smith Isaac B }	.....Gore 4 op	9	Owner	1
647	Smith Isaac B }	.....Gore 5 op	10	Owner	1
J 648	Smith George M }	.....Gore 4 op	9	Owner	1
648	Smith George M }	.....Gore 5 op	10	Owner	1
J 649	Smith John A }	.....Gore 4 op	9	Owner	1
649	Smith John A }	.....Gore 5 op	10	Owner	1
663	Searls Lemuel	.....Gore 48 49 op	11 Nelson st	Owner	1
J 661	Smith James O	.....E p of s w 1/4 3	10	Owner	1
665	Southwick Henry H }	.....S e p 1	10	Owner	1
665	Southwick Henry H }	.....P n e p 1	11	Owner	1
191	Sovereign William L	.....Gore 11 op	11 Gore st.	Tenant	1
628	Stringham Smith	.....Gore w p 5 op	7	Owner	3
635	Stover William B	.....P n 1/2 4	7	Owner	3
668	Stephenson George B	.....N p of s p 1	9	Owner	1
J 669	Stephenson William F	.....N p of s p 1	9	Tenant	1
J 659	Summers George	.....E 1/2 4	11	Owner	1
J 660	Summers George W	.....E 1/2 4	11	Owner	1
662	Summers Ira	.....v 1 26	11 Josephine st.	Tenant	1
J 689	Townsend Walter	.....Gore p 7 & 8 op	10	Owner	1
J 87	Treffry John H	.....N w 1/4 3	11	Tenant	1
J 693	Treffry Charles J	..... 2	10	Owner	1
J 694	Treffry George H	..... 2	10	Owner	1
J 687	Tufford John	.....S p 1	11	Owner	1
J 688	Tufford George }	.....P s 1/2 1	10	Owner	1
688	Tufford George }	.....V 1 16	11 Main st.	Owner	1
J 775	Wagner Charles	.....Gore p 11 & 12 op	11	Owner	1
J 776	Wagner Albert	.....Gore p 10 op	11	Owner	1
J 772	Wilson William	.....S w 1/4 3	12	Owner	9
783	Winn John	.....7 8 9 & 14	11 Garret's Survey	Owner	1
J 778	Wolcott William	.....N 1/2 of 2 p of n 1/2 3	8	Owner	10

No. ON ROLL.

780  
781  
782

No. ON ROLL.

365

PART 3-

No. ON ROLL.



# VOTERS' LIST 1888.

## MUNICIPALITY OF SOUTH NORWICH.

### SCHEDULE OF POST OFFICES.

1—Hawtrey.  
2—Bookton.  
3—Norwich.  
10—Lasalette.

4—Otterville.  
5—Springford.  
6—Cornell.  
11—Simcoe.

7—Tisonburg.  
8—Woodstock.  
9—Delhi.

### Polling Sub-Division No. 2,

Comprising that part of the Township being Lots No. five to nine, both inclusive, in concessions seven, eight, nine, ten eleven and twelve, also Lots ten to fourteen, both inclusive, in concessions ten, eleven and twelve.

PART 1.—Persons entitled to vote at Both Municipal Elections and Elections to the Legislative Assembly.

No. ON ROLL.	NAME.	LOT.	CONCESSION OR STREET.	Address.	P. O.
20	Abraham John.....	N w c 7 & n e c 8	11	Owner	3
17	Addison Edmund   .....	S 1/2 8	10	Owner see s. d. no. 3	4
17	Addison Edmund   .....	P s 1/2 9	12	Owner.	4
J 18	Addison Conley   .....	N 1/2 9	12	Owner	4
18	Addison Conley   .....	N 1/4 S 1/2 9	12	Owner	4
J 19	Addison Robert   .....	S 1/2 9	11	Owner	4
19	Addison Robert   ...	M p s p of s 1/2 9	12	Owner	4
J 22	Addison Peter   .....	N 1/2 6 & n p 7	10	Owner	4
22	Addison Peter   .....	N 1/2 10	10	Owner.	4
J 29	Addison Richard   .....	S 1/2 6 & 7	9	Owner	4
29	Addison Richard   .....	S w p 9	9	Owner	4
5	Almost William.....	S 1/2 of n 1/2 14	12	Owner see s. d. no. 5	6
13	Anderson Lindsay.....	S e 1/4 8	11	Owner	4
J 14	Anderson John.....	N 1/2 of n 1/2 14	12	Owner	4
7	Arnott George.....	N 1/2 of n 1/2 14	12	Owner see s. d. no. 5	6
J 11	Avey Richard.....	S 1/2 10 & e 1/2 11	12	Owner	4
J 12	Avey John.....	S 1/2 10 & e 1/2 11	12	Owner	4

No. on ROLL.  
J 69  
69  
J 70  
70  
91  
91  
93  
93  
93  
J 44  
J 45  
J 46  
J 64  
65  
68  
82  
83  
84  
J 43  
95  
67  
J 96  
J 97  
J 98  
99  
100  
  
J 117  
J 119  
J 125  
J 126  
150  
J 133  
J 115  
  
178  
581  
168  
169  
J 170  
171



Polling Sub-division No. 2--Continued.

No. ON ROLL.	NAME.	LOT,	CONCESSION OR STREET.	P. O. Address.	No. ON ROLL.
227	Fish Joseph W.....	P n 1/2	89	Owner see s. d. no. 3	267
J 228	Fish John D.....	S w 1/4	511	Owner see s. d. no. 3	267
211	Foreman Wallace.....	P n p	711	Owner.	400
J 218	Foreman William.....	N e p	511	Owner	390
J 219	Foreman Oscar.....	N e p	511	Owner	406
250	Gamble Peter.....	W 1/2	510	Owner	395
249	Gowan James.....	S 1/2 & s 1/2 of n 1/2	97	Owner see s. d. no. 3	439
J 245	Gray Benjamin.....	S w p of n p	512	Owner	444
J 265	Hardy Charles.....	P n 1/2	1410	Tenant see s. d. no. 4	472
J 307	Hawes Richard A.....	P n p 6 &	79	Owner	473
J 692	Harris J W.....	S 1/2	710	Tenant	445
J 281	Henderson Joseph.....	N 1/2	67	Tenant	462
J 287	Hillier John.....	P n p of s 1/2	611	Owner	462
J 288	Hilliker Lemuel W.....	S 1/2 of e 1/2	910	Owner	522
J 295	Hilliker James H.....	N 1/2 of e 1/2	910	Owner	538
J 306	Hill Joel.....	P n p	69	Owner	539
J 268	Hoggard Joseph.....	P s p	1410	Tenant see s. d. no. 5	542
J 94	Huggins William.....	5 & p s p of 6 &	77	Tenant	21
J 283	Hussey Charles.....	P s p 6 & s w p	711	Owner	547
J 284	Hussey Franklin.....	P s p 6 & s w p	711	Owner	
J 285	Hussey Robert } .....	S 1/2 of n 1/2	712	Owner	
285	Hussey Robert } .....	S w 1/4	811	Owner	
J 327	Irwin James.....	N e p	1110	Owner	574
357	Johnson Robert L.....	P s p	77	Owner	575
334	Jull John.....	P e p	98	Owner	463
J 111	Kennedy Hamilton.....	N 1/2 of n 1/2	97	Tenant	572
368	Kunt George.....	S w p 5 &	612	Owner see s. d. no. 1	571
J 373	Kelly John.....	N e p	611	Owner	571
J 371	Kitchin Isaac.....	P s p	77	Tenant	580

Polling Sub-division No. 2.-.-Continued.

P. O. Address,	No. ON ROLL.	NAME.	LOT	CONCESSION OR STREET.	P. O. Address,	
see s. d. no. 3	4	267 Lamb William	P s p 14	10	Owner see s. d. no. 5	6
see s. d. no. 3	4	267 Lamb William	S p 12	11	Owner	6
er.	4	400 Lawrance Joseph	N w 1/4	7 9	Owner	4
er	1	390 Lees John	S 1/2 of n 1/2 & n 1/2 of s 1/2	14 11	Owner see s. d. no. 5	6
er		406 Lees Francis	N 1/2 of n 1/2	14 11	Tenant	6
		395 Lossing Henry C.	P n 1/2	8 11	Owner	4
er	1					
see s. d. no. 3	3	439 Martin Samuel C.	N w p 10	12	Owner	4
er	4	444 McCrimmon David	S w 1/4	9 10	Owner	4
		472 McAlister John	N 1/2	9 8	Owner	3
		473 McAlister James	N 1/2	9 8	Owner	3
		445 Moore Byron	P n p 13	10	Owner	6
see s. d. no. 4	6	462 Morris William	N e 3/4	7 11	Owner	4
er	4	462 Morris William	N 1/2	8 10	Owner	4
ot	4					
t	3					
r	4					
r	4					
r.	4	J 522 Parks George R.	S 1/2	13 11	Owner	4
e s. d. no. 5	4	538 Parson Mark	S 1/2	10 11	Owner	4
t	6	J 539 Parson George	S 1/2	10 11	Owner	4
.	4	542 Paul Benjamin	P s p 5	8	Owner see s. d. no. 1	4
	4	21 Pettit Daniel	N w c 7 & n e r 8	11	Tenant	4
	4	J 547 Pettit John	N p 6 & 7	8	Owner	4
	4					
	4					
		J 574 Ranson James	S 1/2 6 & 7	12	Owner	4
		575 Ranson William	S w p of s p 5	12	Owner	4
4	J	463 Reid John	N 1/2	8 10	Tenant	4
	J	572 Reavely William M	N 1/2 n 1/2	5 12	Owner	4
	J	572 Reavely William M	N e 1/4	6 12	Owner	4
	J	571 Rosehart Willoughby	W 1/2 & n e 1/4	12 12	Owner	4
3		571 Rosehart Willoughby	S 1/2	11 11	Owner	4
4		580 Russell William	P s p 9	8	Owner	2
	3					
d. no. 1	9	J 657 Sanderson Cyrus B.	N w p 5	11	Tenant	1
	1	J 638 Secord Joseph	N p 5	12	Owner See	4
	3	638 Secord Joseph	E 1/2 of s 1/2	5 11	S. D. No. 1	4



Polling Sub-division No. 2--Continued.

No. ON ROLL.	NAME.	LOT,	CONCESSION OR STREET.	P. O. Address.
J 658	Sherwood Warren	E 1/2 5	10	Owner see s. d. no. 1
J 286	Singer Walter }	S 1/2 of N 1/2	7 12	Tenant
286	Singer Walter }	S w 1/4	8 11	Tenant
J 632	Singer John	w 1/2 of 11 s e 1/4	12 12	Owner
J 633	Singer John W	w 1/2 of 11 s e 1/4	12 12	Owner
J 634	Singer Charles H	w 1/2 of 11 s e 1/4	12 12	Owner
J 653	Siples Michael	N w 1/4 of 7 n 1/4	8 7	Owner
654	Siples John	N p of s p	7 7	Owner
670	Smiley James	P s w 1/4	5 8	Owner
J 671	Smiley Sampson	P s w 1/4	5 8	Owner
601	Spencer James H	E p of n e 1/4	9 11	Owner see s. d. no. 5
673	Smith William	P s w 1/4	5 8	Owner
J 674	Smith James	P s w 1/4	5 8	Owner
J 679	Smiley David J	S w p	8 8	Owner
J 636	Snyder William H	S e p	5 12	Owner
J 676	Springstead Ransom	P e p	5 9	Tenant
71	Stinchcomb John	P	13 10	Tenant
573	Steinhoff William	N 1/2 of n 1/2	5 12	Owner
573	Steinhoff William	N e 1/4	6 12	Owner
639	Stinchcomb William	P s p	11 10	Owner
640	Stinchcomb James	P s p	11 10	Tenant
652	Stover Michael }	S p	8 7	Owner
652	Stover Michael }	w 1/2 of n w 1/4	8 8	Owner
J 655	Stover Michael R	S 1/2	8 12	Owner
655	Stover Michael R	M p	8 7	Owner
J 672	Stover Ephraim	P s w p 7 & p e p	8 8	Tenant
J 675	Stewart David W	P e p	6 9	Owner
J 677	Stover Charles E	N w p 8 & n e p	9 9	Owner
J 209	Sutherland John W	N 1/2	13 11	Owner see s. d. no. 5
209	Sutherland John W	S 1/2	14 12	Owner
J 92	Tapley J E	N o p	8 8	Owner
696	Tate George	P s p	9 8	Owner
118	Titus John	N w 1/4	9 10	Tenant
691	Titus Henry A	S 1/2	7 10	Owner see s. d. no. 3
690	Trembert Antone	N 1/2	5 8	Owner
773	Wardle Joseph	N w c of n e 1/4	9 11	Owner
774	Wainer James	S p of n p	7 10	Owner
J 251	Williams Reuben J	W 1/2	5 10	Tenant

No. ON ROLL.

780  
781  
782  
763  
784  
785  
786

No. ON ROLL.

227

297

666  
667

PART

No. ON ROLL.

Polling Sub-division No. 2--Continued.

P. O. Address.	No. ON ROLL.	NAME.	LOT.	CONCESSION OR STREET.	_____	P. O. Address.
see s. d. no. 1	1	Williams Robert H.....	S e p 67		Owner see s. d. no. 1	4
ant	4	Williams Robert.....	S e p 67		Owner see s. d. no. 1	4
ant	4	Williams Isaac.....	S e p 67		Owner see s. d. no. 1	4
ner	4	Waigglesworth Isaac... W 1/2 of n e 1/4	77		Owner	3
ner	4	Wright Newton.....	M p of n 1/2	78	Owner	8
ner	4	Wright Albert.....	M p of n 1/2	78	Owner	4
ner	3	Wright Thomas.....	M p of n 1/2	78	Tenant see s d no. 4	4
ner	3					
ner	4					
ner	4					
see s. d. no. 5	5					
ner	4					
ner	4					
ner	4					
ner	4					
ant	4					
nt	4					
er	4					
er	4					
er	3					
er	3					
er	3					
nt	4					
er	4					
er	4					
ce s. d. no. 5	6					
er	6					

PART 2.—Persons entitled to vote at Municipal Elections only.

No. ON ROLL.	NAME.	LOT.	CONCESSION OR STREET.	_____	P. O. Address.	
227	Fish Joseph W.....	M p of n 1/2	78		Owner see s. d. no. 3	4
297	Hurlbert John.....	P n 1/2	811		Owner	1
666	Scott William.....	S e p	78		Owner	4
667	Scott James W.....	S e p	78		Owner	4

PART 3—Persons entitled to vote at Elections to the Legislative Assembly only.

No. ON ROLL.	NAME.	LOT.	CONCESSION OR STREET.	_____	P. O. Address.

4  
4  
1

# VOTERS' LIST 1883.

## MUNICIPALITY OF SOUTH NORWICH.

### SCHEDULE OF POST OFFICES.

1—Hawtrey.  
2—Bookton.  
3—Norwich.  
10—Lasalette.

4—Otterville.  
5—Springford.  
6—Cornell.  
11—Simcoe.

7—Tilsonburg.  
8—Woodstock.  
9—Delhi.

### Polling Sub-Division No. 3,

Comprising that part of the Township being Lots number ten to fifteen, both inclusive, in concessions seven, eight and nine.

PART 1.—Persons entitled to vote at Both Municipal Elections and Elections to the Legislative Assembly.

No. ON ROLL.	NAME.	LOT.	CONCESSION OR STREET.	P. o. Address,
17	Addison Edmund	P n p 13	9	Owner see s.d.no.2
30	Armstrong Robert	4	N. Main st.	Owner
30	Armstrong Robert	5	S. North st.	Owner
235	Becket Joseph	6	W. Dover st	Tenant
584	Boyd J C	31 32 33 36 37 38 39 40		
584	Boyd J C	43 44 45 46	N. North st	Tenant
584	Boyd J C	32 to 46	S. north st.	Tenant
33	Braid David D	37 38 42 43 45 46	N. main st.	Tenant
33	Braid David D	10	S. main st.	Owner
33	Braid David D	19	N. mill st.	Owner
36	Brough Joseph	P s p 10	8	Owner.
37	Brough James	P n 1/2	15	7
38	Brough John F.	P n 1/2	15	7
34	Bullock Frederick G	P n 1/2	15	7
34	Bullock Frederick G	1	N. main st.	Owner
34	Bullock Frederick G	P s p 12	8	Tenant

No. on ROLL.  
101  
101  
101  
705  
705  
117  
135  
129  
136  
136  
145  
145  
149  
127  
127  
153  
153  
124  
139  
144  
144  
146  
146  
134  
134  
107  
138  
140  
140  
142  
143  
147  
147  
801  
801  
154  
154  
154  
141

333.

Polling Sub-division No. 3--Continued.

ORWICH.

7--Tilsonburg  
8--Woodstock  
9--Delhi.

n to fifteen, both

s and Elections

see s. d. no. 2

er

er

ant

nt

nt

er

er.

r

r

r

t

No. ON ROLL.	NAME.	LOT.	CONCESSION OR STREET.	P. O. Address.
101	Bullock Henry E	6 p 7	S main st.	Owner 4
101	Bullock Henry E	11 p 13	N mill st.	Owner. 4
101.	Bullock Henry E	P n p 11	9	Owner 4
705	Burch Thomas	P n p 11	9 S Pine W Dover	Tenant. 4
		12 to 17	N Alma st.	Tenant 4
705	Burch Thomas	6 to 11	S Brockville st.	Tenant 4
		1 to 11	W Dover st	Tenant 4
J 117	Campbell William R.	P s p 10	9	Owner see s. d. no. 2 4
135	Cable William W.	34	Main E	Owner 4
129	Carroll James.	N e 1/4	12 9	Owner 3
J 136	Carter William	E p 5	S main st.	Owner 4
136	Carter William	N 1/2	1 S mill E	Owner 4
145	Caughell Clark	45	S north st.	Tenant 4
145	Caughell Clark	23	N main st.	Tenant 4
J 149	Cable H Isaac.	23	N main W	Tenant 4
127	Carder Marshall D	24	N main st.	Owner see 1
127	Carder Marshall D	47	S north st.	S. D. No. 1
153	Carder Amenzo	24	N main st	Owner see 1
153	Carder Amenzo	47	S north st.	S. D. No. 1 1
J 124	Chuse Elijah.	S w 1/4	10 7	Owner 4
J 139	Church Job.	P n p 13	9	Owner 4
144	Church John H	45	S north st.	Owner
144	Church John H	23	N main st.	Owner
146	Chiswell Samuel	7	S main E	Owner 4
146	Chiswell Sannel	W p 11	N main st.	Owner 4
J 134	Clare Francis	9 & 10	N main st.	Owner 4
134	Clare Francis	17 & 19	S north st	Owner 4
J 107	Comfort Francis.	N 1/2	14 8	Owner 4
J 138	Coote Robert C	5	N main st.	Tenant 4
140	Collver Addison J	N p 21 & 23	Mill st.	Owner 4
140	Collver Addison J	11	S main st	Owner 4
142	Cole Lewis.	44	N main E	Owner 4
J 143	Cochrane Abram	10	S main st	Tenant 4
147	Cooper John	21	N main st.	Owner 4
147	Cooper John	41	S north st	Owner 4
801	Courtlandt Horatio N	6	N main st	Tenant 4
801	Courtlandt Horatio N	11	S north st,	Tenant 4
154	Cromwell William A	8	N main st	Owner 4
154	Cromwell William A	15	S north st	Owner 4
154	Cromwell William A	P n p 11	9	Owner 4
141	Cunningham George.	17	S main E	Tenant 4

P. O. Address,

4

4

11

11

11

11

4

4

4

4

4

No. ON ROLL.	NAME.	LOT.	CONCESSION OR STREET.	_____	P. O. Address,	No. ON ROLL.
J 181	Darling Isaac J	6 & 7	N main st.	Tenant	4	260
184	Day Sylvester	7	York st.	Owner	3	261
186	Davis James	9 & 10	Queen st.	Owner	4	312
J 179	Dearie Thomas	20	N main st.	Income	4	312
J 180	Durkee Melbourn	1	N main st.	Owner	4	271
180	Durkee Melbourn	1	S North st.	Owner	4	272
183	Dorland Joseph	P n p 13 9		Tenant	4	302
						308
						309
						310
J 194	Erb Abraham L	P s 1/2 of n 1/2 14 9		Owner	4	315
194	Erb Abraham L	S p of s e 1/4 14 8		Owner	4	702
195	Eggman Henry	S p 1	S main st.	Owner	3	319
195	Eggman Henry	2 & p 1	S main st	Owner	3	226
						226
217	Finkle Alexander	P s p 12 8		Owner	8	
227	Fish Joseph W	W 1/2 7	N main st	Tenant see		328
227	Fish Joseph W	W 1/2 13	S North st.	S. D. No. 2	4	
J 228	Fish John D	6	S main E	Owner see		
228	Fish John D	P n e p 10 10		S. D. No.2	4	
229	Fish J Wesley	E p 11	N main st.	Tenant	4	583
216	Franks George E	13	E Dover st	Owner	4	
J 329	Franks Edwin C	P s p 10 9		Tenant	4	583
J 231	Fowler Hiram	P n e p 14 9		Tenant	4	583
203	Furlong Matthew	12 & 13	N Queen st	Owner	4	346
203	Furlong Matthew	35 & 36	N main st.	Owner	4	354
J 243	Gainer Francis	E p of n 1/2 10 7		Owner	3	372
236	Goodwin Amos W	S e c 11 8		Owner	4	374
249	Gowan James	S e 1/4 10 7		Owner see s.d.no.2	3	377
232	Graham William H	P s p 13 8		Owner	4	379
234	Grimes Matthew	6	W Dover st	Owner		230
J 258	Havens John R	S e c 15 8		Tenant see s.d.no4	5	
277	Haycock Charles W	P s e 1/4 & s w 1/4 15 9		Owner	6	J 381
320	Harris Ely	7 & 8	Dover W.	Owner see		J 383
320	Harris Ely	7 & 8	Dover E.	S. D. No.4	5	397

Polling Sub-division No. 3--Continued.

17

	P. O. Address,	No. ON POLL.	NAME.	LOT.	CONCESSION OR STREET.		P. O. Address.
	4	260	Hill George H.....	E ½ of ne ¼	13 7	Owner	4
	3	261	Hill John B.....	N w p	13 7	Owner	4
	4	312	Hillier Thomas }	17 & 18	N Main st.	Owner	4
	4	312	Hillier Thomas }	33 & 35	S North st.	Owner.	4
	4	271	Howell Peter.....	W p 10 n ½	11 7	Owner	4
	4	272	Howell Richmond.....	W p 10 n ½	11 7	Owner	4
	4	302	Howey Israel M.....	5 6 & 7	S Norfolk st	Owner	4
		308	House Cyrus.....	P n p	12 9	Owner	4
		309	Holmes Donald.....	N ½ & p s ½	13 8	Owner	8
		310	Holmes William.....	N ½ & p s ½	13 8	Owner	4
		315	Hooker Morris .....	P n p	13 9	Owner	4
	4	702	Harris Charles.....	P n p	11 9	Owner	
	4	319	House Absolem.....	P s p	14 8	Tenant	4
	3	226	Huson Albert }	W ½ 7	N Main st.	Owner	
	3	226	Huson Albert }	W ½ 13	S North st.	Owner	
	8	328	Irwin William .....	P s p	10 9	Owner	
	4						
	4	583	Jackson George B }	31 32 33 36 37 38			
	4			39 40 43 44 45 46	N North st.	Tenant	11
	4	583	Jack on George B }	..... 32 to 46	S North st.	Tenant	11
	4	583	Jackson George B }	37 38 42 43 45 46	N Main st.	Tenant	11
	4	346	Joiner Samuel.....	S w p	15 7	Owner	4
	4	354	Jones Henry P.....	P n p	13 9	Owner	4
	3	372	Kalar Samuel.....	N e c	15 9	Owner	4
	4	374	Kay George.....	P n p	14 9	Owner	4
	3	377	Kay Aaron.....	..... 15	S Main E	Owner	
	4	379	Kay William F.....	..... 4 & p 5	S Main st.	Owner	4
		230	Kenney Ephraim.....	P n e p	14 9	Owner	
	5	J 381	Langin James W.....	S p of n ½	15 7	Owner	4
	6	J 383	Lawrance William.....	N e p	15 9	Owner	4
	5	397	Lamont William.....	M p	10 9	Owner	4

No. ON ROLL.	NAME.	LOT.	CONCESSION OR STREET.	Address,	P. O.	No. ON ROLL.
J 398	Lamont John.....	M p 10 9		Owner	4	J 558
J 399	Lamort Angus.....	M p 10 9		Owner	4	558
J 401	Lawrance Francis E.....	P n p 13 9		Owner	4	J 559
698	Livingstone Robert T	.....12	N Main st.	Owner	11	525
698	Livingstone Robert T	.....23	S North st.	Owner	11	J 562
402	Lossing Solomon	.....P n p 11 9		Owner see		562
402	Lossing Solomon	.....P s p 10 & 11 8		S. D. No.1	4	378
388	Lossing Horuce	.....P n p 11 9		Tenant see		550
388	Lossing Horace	.....P s p 10 & 11 8		S. D. No. 1	4	553
						554
						560
						560
						J 561
J 182	Maddison John.....	6 & 7	N Main st.	Tenant	4	
470	Marlatt Andrew.....	14 & p 13	S Main st.	Owner		
471	Marlatt George W. ....	14 & p 13	S Main st.	Tenant	4	
J 417	Malcolm Robert.....	3	S Main E	Owner	4	
466	McPhee John.....	22 & 23	Wellington	Owner	4	J 567
474	McKibbin William.....	11 & p 12	S Main E	Owner	4	567
477	McLim William } .....	19 & 20	N Main st.	Owner		J 568
477	McLim William } .....	37 & 39	S North st.	Owner		568
J 478	McFarlane Alexander	.....8 & 9	N Main st.	Owner	4	582
478	McFarlane Alexander	.....8 & 9	S North st.	Owner	4	
J 479	McFarlane John Sr.	..10 11 12 & 13	N Main st.	Owner	4	582
479	McFarlane John Sr.	..10 11 12 & 13	S North st.	Owner	4	582
J 480	McFarlane John Jr.	...10 11 12 & 13	N Main st.	Owner	4	
480	McFarlane John Jr.	...10 11 12 & 13	s north st.	Owner	4	
J 435	Meddaugh George.....	S ½ s ½ 14 9		Owner	6	
475	Mitchell Peter.....	34	S Mill st.	Owner	4	
476	Mitchell William F.....	40 & 41	Queen st.	Owner	4	681
467	Morrow Charles R.....	28	s north st.	Income	4	681
J 469	Moore Alexander B } .....	P 11 & 12 8		Owner	4	592
469	Moore Alexander B } .....	12 7		Owner	4	J 626
469	Moore Alexander B } ...	S ½ 13 & p 14 9		Owner	4	627
J 481	Murray J W.....	P n p 13 9		Owner	4	678
						682
						J 743
						743
						683
J 130	Parker John	.....N e ¼ 12 9		Tenant	4	685
130	Parker John	.....N p 23 24	Mill street	Tenant	4	685
314	Paul Thomas	.....22	N main st.	Tenant	4	J 685
314	Paul Thomas	.....43	s north st.	Tenant	4	685
J 552	Parker William.....	P s p 13 8		Owner	4	27
556	Pascoe James D.....	28	N Main E	Tenant	4	
J 557	Parson Cornelius.....	P n p 12 9		Owner	4	

Polling Sub-division No. 3.-Continued.

P. O. Address,	No. ON ROLL.	NAME.	LOT.	CONCESSION OR STREET.	_____	P. O. Address.
4	J 558	Parson Augustus	.....18	Main w	Owner	4
4	558	Parson Augustus	..... P n w 1/4	12 9	Owner	4
4	J 559	Parson William	..... P n p 12 &	13 9	Owner	4
11	525	Peters William	..... P s w 1/4	14 m p 15 8	Owner.	8
11	J 562	Pennington Thomas J	..... S 1/2 & p n 1/2	11 9	Owner	4
	562	Pennington Thomas J	..... S 1/2	12 9	Owner	4
4	378	Pierce Orsemus	..... 15	S Main E	Tenant	4
	550	Pipher Francis	..... P n p	14 9	Owner	4
4	553	Proctor James	..... 30 and p 31	N Main E	Owner	3
	554	Proctor John	..... 30 p 31	Main E.	Owner	
	560	Purvis David	..... E 1/2	7 N Main	Owner	4
	560	Purvis David	..... E 1/2	13 s north	Owner	4
	J 561	Purvis Thomas	..... 32 & 33	Main E	Owner	4
4						
4						
4						
4	J 567	Reavely William O	..... S w p	15 8	Owner	4
4	567	Reavely William O	..... N w 1/4	15 9	Owner	4
4	J 568	Reavely William	..... S w p	15 8	Owner	4
	568	Reavely William	..... N w 1/4	15 9	Owner	4
4	582	Robb James	..... 31 32 33 36 37 38 39			
4			..... 40 43 44 45 46	N north st.	Owner	11
4	582	Robb James	..... 32 to 46	S north st.	Owner	11
4	582	Robb James	..... 37 38 42 43 45 46	N Main st.	Owner	11
4						
4						
4						
4						
4	681	Schooley Elihu M.	..... 7 & 8	Albert st.	Owner	4
4	681	Schooley Elihu M.	..... 6	S Mill st.	Owner	4
4	592	Smith Reuben	..... P s p of N 1/2	15 7	Owner	4
4	J 626	Smith David	..... P s p	11 7	Owner	4
4	627	Smith Jeremiah	..... p s 1/2	11 7	Owner	4
4	678	Sly William	..... p n w p	13 9	Owner	4
	682	Smith George C	..... 7 and 9	N Mill st.	Tenant	4
	J 743	Smith Athelbert	..... P s 1/2	15 7	Tenant	4
	743	Smith Athelbert	..... N p	15 8	Tenant	4
	683	Snyder John W	..... P s e 1/4	14 8	Owner	4
4	683	Snyder John W	..... 38 and 39	Queen st.	Owner	4
4	683	Snyder John W	..... S p 33	Mill st.	Owner	4
4	J 684	Snyder Ward E	..... 10 to 21	Norfolk & Cedar	Owner	4
4	686	Stevens Job	..... P n p	14 9	Owner	4
4	276	Sutton Grenville	..... S w 1/2	15 9	Owner	3



NO. ON ROLL	NAME	LOT.	CONCESSION OR STREET.		P. O. Address,
703	Taylor Nelson	10	E Dover st.	Owner	4
703	Taylor Nelson	p n p 11	9	Tenant	4
697	Tisdale David	12	N Main st.	Owner	11
697	Tisdale David	23	S North st.	Owner	11
691	Titus Henry A.	9	W Dover st	Owner see s. d. no. 2	4
700	Tisdale John C.	29 & 30	S North st.	Owner	4
704	Titus Fernando E	p n p 11	9 S Pine W Dover	Owner	
704	Titus Fernando E	12 to 17	N Alma st.	Owner	137
704	Titus Fernando E	6 to 11	S. Brockville	Owner	131
704	Titus Fernando E	1 to 11	W Dover st	Owner	
706	Tichbourn Robert.	1	Cor. John & Queen	Owner	4
707	Tichbourn William H.	1	Cor. John & Queen	Tenant	4
708	Tufford Robert.	16 17 & 19	N Main w	Owner	2
J 555	Tyler Charles	30 p 31	Main st. E	Tenant	4
719	Vanvaltenburg Peter.	8 & 9	Norfolk st.	Owner	4
717	Vennor John	p n p 14	9	Owner	4
J 32	Wase John	p n p 13	9	Tenant	4
722	Watts William Z	N w p 11	9	Owner	
J 745	Wallace Samuel	N 1/2	147	Owner	4
J 746	Wallace James.	N 1/2	147	Owner	4
J 754	Wallace Thomas.	S 1/2	13 & 147	Owner	4
792	Warner John J.	3 4 & 5	W Dover st	Owner	4
765	Weaver Peter N.	9	E Dover st	Owner see s. d. no. 4	4
779	Weaver Joseph.	N w p 11	8	Owner	4
788	Wetheral John	p n p 10	8	Owner	4
J 789	Wetheral James D	p n p 10	8	Owner	4
789	Wetheral James D	38 & 39	Queen st.	Tenant	4
789	Wetheral James D	33	Mill st.	Tenant	4
J 31	Williams Samuel	4	N Main st.	Tenant	4
31	Williams Samuel	5	S north st.	Tenant.	4
744	Wingrove John	P s 1/2	157	Owner	
744	Wingrove John	N p 15	8	Owner	
793	Wiltse Henry.	P 1	S North st.	Owner	4
790	Wyatt Peter	3 & 4	N main st.	Owner	4
790	Wyatt Peter	5 6 & 7	S north st.	Owner	4
723	Whitside James.	41	Main E	Owner	9
800	York Isaac E	11	S north st.	Owner	
800	York Isaac E	6	N main st.	Owner	

No. ON ROLL

81

137

131

192

193

303

313

380

641

PART 3-

No. ON

ROLL



# VOTERS' LIST 1888.

## MUNICIPALITY OF SOUTH NORWICH.

### SCHEDULE OF POST OFFICES.

1—Hawtreay.	4—Otterville.	7—Tilsonburg.
2—Bookton.	5—Springville.	8—Woodstock.
3—Norwich.	6—Cornell.	9—Delhi.
10—Lasalette.	11—Simcoe.	

### Polling Sub-Division No. 4.

Comprising that part of the Township being Lots number sixteen to twenty eight, both inclusive, in concessions seven, eight and nine.

#### PART 1.--Persons entitled to vote at Both Municipal Elections and Elections to the Legislative Assembly.

No. on ROLL.	NAME.	Lot,	CONCESSION OR STREET.	P. o. Address.
J 1	Anstice Marcus } .....	P n r r	20 8	Owner 5
1	Anstice Marcus } .....	N w	1/4 21 8	Owner 5
J 10	Anstice Fredrick C. ....	P s p & n e	1/4 21 8	Owner 5
2	Armstrong David.....	N w c	28 9	Owner 5
4	Austin William W   .....	N w	1/4 18 8	Owner 3
4	Austin William W   .....	P s w	1/4 20 8	Owner 3
61	Bell Richard .....		22 9	Owner 5
J 62	Bell William.....		22 9	Owner 5
J 59	Bowlsby Allan   .....	S	1/2 16 9	Owner 6
59	Bowlsby Allan   .....	3 & 4	Wood st.	Owner 6
J 63	Bowlsby Josiah.....		2 Wood st.	Owner 5
41	Bradburn James.....	P s e p	27 9	Owner 7
48	Brown Almeron.....		9 & 10 Main st.	Owner 5
49	Brown Nelson.....		9 & 10 Main st.	Tenant. 5
J 39	Burns Smithson.....	P n w	1/4 28 9	Owner 5

No. on  
ROLL.

264  
J 106  
J 27  
102  
741  
J 796  
796

J 156  
J 266  
J 157

210  
J 199  
199  
204  
J 197  
J 198

238  
237

J 255  
J 256  
257  
J 258  
J 259  
263  
265  
258  
280  
280  
304

Polling Sub-division No. 4 --Continued.

NO. ON ROLL	NAME	LOT.	CONCESSION OR STREET.	Address,	P. O. Address,	
264	Cable James.....	.....7	Main st.	Owner	5	
J 106	Churchill Daniel .....	S $\frac{1}{2}$ 19	9	Owner	5	
J 27	Cornwall Michael.....	P s w $\frac{1}{4}$ 20	8	Tenant	5	
102	Clayton Truman E.....	E p 4	Main st.	Owner	5	
741	Copp Anthony.....	N e $\frac{1}{4}$ 23	7	Owner		
J 796	Cook William } .....	S $\frac{1}{2}$ 28	7	Tenant	5	
796	Cook William } .....	S w $\frac{1}{4}$ 27	9	Tenant	5	
J 156	Dennis Gustavus.....	S $\frac{1}{2}$ 23	9	Owner	5	
J 266	Dell Alfred.....	N e $\frac{1}{4}$ 17	9	Tenant	5	
J 157	Dorland Alexander.....	N $\frac{1}{2}$ 16	9	Owner	5	
210	Fitzgerald James. ....	P s p 21	8	Owner	5	
J 199	Fletcher John   .....	N e $\frac{1}{4}$ 28	8	Owner	5	
199	Fletcher John   .....	E p of s $\frac{1}{2}$ 28	9	Owner	5	
204	Fletcher Edward .....	N e c 23	9	Owner	5	
J 197	Furlong Michael.....	N $\frac{1}{2}$ 18 s $\frac{1}{2}$ n $\frac{1}{2}$ 19	7	Owner	5	
J 198	Furlong James.....	N $\frac{1}{2}$ 18 s $\frac{1}{2}$ n $\frac{1}{2}$ 19	7	Owner	5	
238	Gair William.....	N w $\frac{1}{4}$ n $\frac{1}{2}$ 20	7	Owner.	5	
237	Goodwin William W.....	N $\frac{1}{4}$ 28	7	Owner	5	
J 255	Harris Martin.....	S $\frac{1}{2}$ 24 & 25	8	Owner	5	
J 256	Harris Byron .....	S $\frac{1}{2}$ 24 & 25	8	Owner	5	
6	257	Haley Enos.....	P s p 22	8	Owner	5
J 258	Havens John R.....	S o p 20	8	Owner see s. d. no. 3	5	
J 259	Havens Harvey.....	S e p 20	8	Tenant	5	
263	Haley Warren .....	P s p 21	8	Owner	5	
265	Hardy Charles.....	N e $\frac{1}{4}$ 17	9	Owner	6	
258	Havens John R.....	P s p 21 & 22	8	Owner	5	
280	Haley Ebenezer } .....	4 & 4 $\frac{1}{2}$	Sons st.	Owner	5	
280	Haley Ebenezer } .....	3 & 4	S Wood st.	Owner	5	
304	Haley William Sr.....	P s $\frac{1}{2}$ 22	8	Owner	5	

WICH.  
-Tilsonburg.  
-Woodstock.  
-Delhi.

en to twenty

nd Elections

P. O.  
Address.

5  
5  
5  
5  
3  
3  
  
5  
5  
6  
6  
5  
7  
5  
5  
5  
5

No. ON ROLL.	NAME.	Lot,	CONCESSION OR STREET.	_____	P. O. Address.
J 305	Haley William Jr.	..... P s 1/2	22 8	Owner	5
305	Haley William Jr.	..... S 1/2 of n 1/2	23 8	Owner	5
320	Harris Ely	..... n e p	26 8	Owner	5
320	Harris Ely	..... N 1/2	25 8	Owner	5
264A	Hicks Artemus.....	.....	7 Main st.	Tenant	5
316	Hicks Dennis.....	..... S p	20 9	Owner see s.d.no.5	5
317	Hicks Elston.....	..... S p	20 9	Owner see s.d.no.5	5
262	Hobson Charles.....	..... N w 1/4	26 9	Owner	5
J 321	Inglesby Julius M	..... P s 1/2	22 8	Owner	5
321	Inglesby Julius M	..... P s w p	21 8	Tenant	5
322	Inglesby Caleb D	S w p 24 s w 1/4	26 7	Owner	5
322	Inglesby Caleb D	..... N 1/2	24 8	Owner	5
J 338	Jackson James .....	P n 1/2 & p s 1/2	17 7	Owner	4
J 339	Jackson George.....	P n 1/2 & p s 1/2	17 7	Owner	4
J 340	Jackson Charter.....	P n 1/2 & p s 1/2	17 7	Owner	4
344	James William.....	..... N w p	24 9	Owner	5
J 355	Jenvey Charles.....	P n p 20 &	21 9	Owner see s.d.no.5	5
J 356	Jenvey Charles E.....	P n p 20 &	21 9	Owner see s.d.no.5	5
J 770	Jenvey George .....	..... N 1/2	25 7	Tenant	5
J 336	Johnson James B. S w 1/4 n 1/2	20 n 1/2	21 7	Owner	5
J 337	Johnson John K...S w 1/4 n 1/2	20 n 1/2	21 7	Owner	5
348	Johnson Peter B. ....	..... P s 1/2	26 9	Owner see s.d.no.5	7
J 349	Johnson Peter F.....	..... P s 1/2	26 9	Owner see s.d.no.5	7
J 350	Johnson Ensley W.....	..... P s 1/2	26 9	Owner see s.d.no.5	7
J 359	Kenney Hiram P....	..... S 1/2 20 &	21 7	Owner	5
J 360	Kenney Merritt.....	..... S 1/2 20 &	21 7	Owner	5
J 361	Kellet Harry } .....	..... n e 1/4	27 9	Owner	5
361	Kellet Harry } .....	..... n w e s 1/2	26 9	Owner	5
J 366	Kelley Edward.....	..... S 1/2	18 9	Tenant	5
375	Kellett William.....	..... P n 1/2	23 9	Owner	7
J 376	Kellett Edward.....	..... P n 1/2	23 9	Tenant	5
358	Killman George.....	..... P s p	21 8	Tenant.	5

No. o ROLL.	_____	P. O. Address.
393		
J 394		
382		
382		
J 408		
J 408		
J 410		
410		
J 411		
411		
411		
J 411		
421		
430		
431		
431		
J 411		
J 421		
421		
421		
421		
431		
431		
J 461		
J 761		
411		
J 421		
J 411		
461		
J 411		
411		
411		
J 411		
411		
411		



No. ON ROLL.	NAME.	LOT.	CONCESSION OR STREET.	P. O. Address.
486	Newell Harry.....	N e c 20 9		Owner 5
483	Nicholson William G.....	N w 1/4 27 9		Owner 5
J 318	Oatman Willis.....	S p 20 9		Tenant see s.d.no <sup>s</sup> 5
J 492	Oatman Warren } .....	P n e p 20 9		Owner 5
J 492	Oatman Warren } .....	P s p 21 8		Owner 5
J 493	Oatman Arthur } .....	P n e p 20 9		Owner 5
J 493	Oatman Arthur } .....	P s p 21 8		Owner 5
J 494	Otis Isaac.....	N 1/2 of s 1/2 19 7		Owner 5
J 495	Otis George.....	N 1/2 of s 1/2 19 7		Owner 5
J 496	Otis Christopher.....	N 1/2 of s 1/2 19 7		Owner 5
J 520	Pearce Lewis.....	N 1/2 26 7		Owner 5
J 521	Pearce Frank.....	N 1/2 26 7		Owner 5
J 523	Phelps William H   .....	S w c 20 8		Owner 5
523	Phelps William H   .....	S e c 21 8		Owner 5
524	Phelps Oscar.....	P s e p 22 8		Owner 5
J 519	Pratt Stephen.....	P s 1/2 22 8		Owner 5
J 739	Press Thomas   .....	S 1/2 22 7		Tenant 5
739	Press Thomas   .....	N w c 22 8		Tenant. 5
564	Rice James   .....	P s p 21 8		Owner 7
564	Rice James   .....	S p of n 1/2 22 8		Owner 7
J 345	Scidmore James.....	N w p 24 9		Tenant 5
597	Scidmore James H   .....	P s p 21 8		Owner 5
597	Scidmore James H   .....	N e p 24 9		Owner 5
J 598	Scidmore Warren C.....	N e p 24 9		Tenant 5
588	Scrivon Samuel.....	5 West st.		Owner 5
656	Scott Enos.....	P s p 21 8		Tenant 5
J 738	Scott James } .....	S 1/2 22 7		Tenant 5
738	Scott James } .....	N w c 22 8		Tenant 5
605	Segnor John.....	N e 1/4 17 8		Owner 4
J 593	Shattuck Hartwell.....	E 1/2 25 9		Owner 5

594
J 595
590
590
J 591
591
3
J 585
J 586
587
J 589
651
J 735
J 714
714
714
J 715
715
715
718
J 40
40
40
742
742
747
747
J 753
753
J 724
765
J 725
J 731
J 732
J 734
734
J 737
737

Polling Sub-division No. 4--Continued.

P. O. Address.	No. ON ROLL.	NAME.	LOT.	CONCESSION OR STREET.	_____	P. O. Address.	
5	594	Shattuck Joseph.....	w 1/2 25	9	Owner	5	
5	J 595	Shattuck Elmer.....	w 1/2 25	9	Owner	5	
	590	Siple Edward   .....N 1/2 of n 1/2	23	8	Owner	5	
	590	Siple Edward   .....E p of s 1/2	24	7	Owner	5	
	J 591	Siple George   .....N 1/2 of n 1/2	23	8	Owner	5	
	591	Siple George   .....E p of s 1/2	24	7	Owner	5	
5	3	Smith Robert.....	N w c	28	9	Tenant	5
5	J 585	Smart John.....	s p	17	8	Owner	5
5	J 586	Smith William R. ....	P s 1/2	22	8	Owner	5
5	587	Smith Syrenus.....	11 & 12	Main st.	Tenant	5	
5	J 589	Snell Wesley J.....	N w 1/4 23 & n 1/2	24	7	Owner	5
5	651	Stevens Henry.....	P s p	16	8	Owner	4
5	J 735	Swance Jacob.....	S 1/2	23	7	Tenant	5
5							
5	J 714	Veal Thomas Sr. } .....	N 1/2 24	8	Tenant	5	
5	714	Veal Thomas Sr. } .....	S w 1/4 26	7	Tenant	5	
5	714	Veal Thomas Sr. } ...N p 25 ne p	26	8	Tenant	5	
5	J 715	Veal Thomas Jr. } .....	N 1/2 24	8	Tenant	5	
5	715	Veal Thomas Jr. } .....	S w 1/4 26	7	Tenant	5	
5	715	Veal Thomas Jr. } ...N p 25 ne p	26	8	Tenant	5	
5	718	Vardon Anthony D.....	S 1/2	23	8	Owner	5
7	J 40	Waller Lancelot   .....	P n w 1/4 28	9	Tenant	5	
7	40	Waller Lancelot   .....	s w 1/4 28	8	Tenant	5	
	40	Waller Lancelot   .....	N e p	28	9	Tenant	5
	742	Wade Charles } .....	N 1/2 of n 1/2 19	7	Owner	5	
	742	Wade Charles } .....	ne 1/4 20	7	Owner	5	
	747	Waller Samuel   .....	s w 1/4 28	8	Owner	5	
	747	Waller Samuel   .....	N e p	28	9	Owner	5
	J 753	Watkins Alva } .....	s 1/2 of s 1/2 19	7	Owner.	5	
	753	Watkins Alva } .....	s w c	18	7	Owner	5
5	J 724	Webster James D.....	P s p	21	8	Owner	5
5	765	Weaver Peter N.....	s 1/2	17	9	Owner see s.d.no.3	4
5	J 725	Wilson David R.....	s w c	21	8	Owner	5
5	J 731	Wilson Robert W.....	N 1/2 27	7	Owner	5	
5	J 732	Wilson Charles E.....	s 1/2 of n 1/2 28	7	Owner	5	
5	J 734	Wilcox William   .....	s 1/2 23	7	Owner	5	
5	734	Wilcox William   .....	P ne p	22	8	Owner	5
4	J 737	Wilcox George   .....	s 1/2 22	7	Owner	5	
5	737	Wilcox George   .....	N w c	22	8	Owner	5



Polling Sub-division No. 4 --Continued.

No. ON ROLL.	NAME.	LOT.	CONCESSION OR STREET.	P. O. Address.
J 740	Wilcox James	..... N 1/2 22 & N e 1/4 23	7	Owner 5
740	Wilcox James	..... E 1/2 of n e 1/4 22	8	Owner 5
J 750	Wilson Alfred E.....	..... P s 1/2 24	9	Owner 5
J 751	Wilson Oscar.....	..... 2 & 3	S Sons st.	Owner 5
J 758	Wilcox Ambrose L.....	..... P s p 21	8	Tenant see s.d.no5 5
J 769	Wilcox Robert H	..... N 1/2 25	7	Owner 5
769	Wilcox Robert H	..... P s w p 21	8	Tenant 5
J 726	Woodward George W.....	..... N w 1/4 17	9	Owner 5
729	Woodward Rutsie....	..... N w 1/4 19	n e p 20	9
J 755	Woodard Lucius.....	..... N e 1/4 19	9	Owner 5
786	Wright Thomas.....	..... S e 1/4 17	7	Owner see s.d.no.2 4
794	Yarington Chaney	..... S 1/2 28	7	Owner 5
794	Yarington Chaney	..... S w 1/4 27	9	Owner 5
J 795	Yarington Stephen	..... S 1/2 28	7	Owner 5
795	Yarington Stephen	..... S w 1/4 27	9	Owner 5
798	Yarington Alvinza	..... S e p 27	9	Cwner 5
798	Yarington Alvinza	..... 6 7 & 8	West st.	Owner 5
798	Yarington Alvinza	...S 1/2 25	s e 1/4 26	7
J 799	Yarington Cornish F. .	S 1/2 25	s e 1/4 26	7

PART 2.—Persons entitled to vote at Municipal Elections only.

No. ON ROLL.	NAME.	LOT.	CONCESSION OR STREET.	P. O. Address.
768	Wardle Albert.....	..... P n e 1/4 20	9	Owner 5

PART 3—Persons entitled to vote at Elections to the Legislative Assembly only.

No. ON ROLL.	NAME.	LOT.	CONCESSION OR STREET.	P. O. Address.

MUN

1—H  
2—B  
3—N  
10 L

Compr  
eight,

PART

No. o  
ROLL

J 5  
J 6  
J 7

J 50  
J 53  
J 51  
J 54  
54

J 34  
J 4  
J 5  
J 5  
5  
5  
J 5  
8  
J 76  
76

# VOTERS' LIST 1863.

## MUNICIPALITY OF SOUTH NORWICH.

### SCHEDULE OF POST OFFICES.

1—Hawtrey.	4—Otterville.	7—Tilsonburg.
2 - Bookton.	5—Springford.	8—Woodstock.
3- Norwich.	6—Cornell.	9—Delhi.
10 Lasalette.	11—Simcoe.	

### Polling Sub-Division No. 5.

Comprising that part of the Township being Lots number Fifteen to Twenty-eight, both inclusive, in concessions ten, eleven and twelve.

PART 1.—Persons entitled to vote at Both Municipal Elections and Elections to the Legislative Assembly.

No. ON ROLL.	NAME.	LOT.	CONCESSION OR STREET.	Address,	P. O. Address,
J 5	Almost William.....	S w $\frac{1}{4}$ 18	11	Owner see s. d. no. 2	6
J 6	Armstrong John H.....	S e $\frac{1}{4}$ 18	11	Owner	6
J 7	Arnott George .....	S w $\frac{1}{4}$ 16	11	Owner see s. d. no. 2	6
J 50	Ballantine John.....	N $\frac{1}{2}$ 27	12	Owner	7
J 53	Barnam Edward. p w p 21 e $\frac{1}{2}$ n w $\frac{1}{4}$	22	12	Owner	7
J 51	Benstend John .....	S e $\frac{1}{4}$ 20	11	Owner	7
J 54	Betran George } .....	S e p 26	10	Owner	7
J 54	Betran George } .....	E p of n w $\frac{1}{4}$ 23	11	Owner	7
J 343	Bertram James.....	N $\frac{1}{2}$ 28	10	Tenant	7
J 42	Book Leander .....	N e p 16	12	Owner	6
J 52	Brumpton John.....	N e p 24	11	Owner	5
J 55	Butler Norman.....	N w $\frac{1}{4}$ 26	11	Owner	7
J 56	Buck Edmund.....	P n p 19	10	Tenant	6
J 57	Buck William.....	P n p 19	10	Owner	6
J 58	Burvil Thomas.....	S $\frac{1}{2}$ 18	10	Owner	7
J 85	Burns William.....	S p 25	11	Owner	5
J 761	Buckrell George } .....	N w $\frac{1}{4}$ 24	n e p 25	Tenant	5
J 761	Buckrell George } .....	S p 24	10	Tenant	5

## Polling Sub-division No. 5 --Continued.

No. ON ROLL.	NAME.	Lot,	CONCESSION OR STREET.	P. O. Address.	
J 762	Buckrell William	} N w $\frac{1}{4}$ 24 n e p 25	11	Tenant	5
762	Buckrell William		10	Tenant	5
103	Cooper William	N p 15	12	Owner	6
J 104	Cooper Albert	N p 15	12	Tenant	6
J 105	Cooper John	N p 15	12	Tenant	6
J 108	Cowell Ezra	E $\frac{1}{4}$ 24	12	Owner	7
108	Cowell Ezra	E $\frac{1}{2}$ of s e $\frac{1}{4}$ 24	11	Owner	7
113	Cornell Samuel P.	P u p 15	10	Tenant	6
J 618	Clinton William	P e p 27	10	Tenant	7
112	Crossett Andrew M.	P s p of n $\frac{1}{2}$ 20	10	Owner	5
711	Crossett Charles	P n e $\frac{1}{4}$ 21	10	Tenant	5
J 109	Cummins William J.	W $\frac{1}{2}$ 27 & s $\frac{1}{2}$ 28	10	Owner	7
158	Dell Barsnett	P n p 19	10	Owner	6
J 160	Dow Peter	W $\frac{1}{2}$ 22	11	Owner	5
J 161	Dow Lorenzo	W $\frac{1}{2}$ 22	11	Owner	5
163	Drake William	P s $\frac{1}{2}$ 15	10	Owner	5
J 159	Durkee William	P s p 21	10	Owner	5
J 187	Eichenburg John A.	N $\frac{1}{2}$ 16	11	Owner	6
J 188	Eichenburg James	N $\frac{1}{2}$ 16	11	Owner	6
205	Forbs Robert G	N w p 25	12	Owner	7
205	Forbs Robert G	S p s $\frac{1}{2}$ 25	11	Owner	7
J 206	Forbs James L.	N w p 25	12	Owner	7
J 202	French William	E $\frac{1}{2}$ 28	12	Owner	7
207	Freeman George W.	P w p 22	11	Owner	5
J 200	Furnier John	w p 28	12	Owner	7
J 201	Furnier William H.	w p 28	12	Owner	7
J 240	Garrett John C	N w p 25	11	Owner	7
240	Garrett John C	M p of e $\frac{1}{2}$ 26	11	Owner	7
J 241	Garrett Melvin	N w p 25	11	Owner	7
241	Garrett Melvin	M p of e $\frac{1}{2}$ 26	11	Owner	7

Polling Sub-division No. 5--Continued.

P. O. Address.	No. ON ROLL.	NAME.	LOT.	CONCESSION OR STREET.	P. O. Address,	
5	J 242	Geary Charles.....	N w p 18	12	Owner	6
5	239	Griggs James .....	S e p 18	12	Owner	7
	J 624	Gray Sheldon } .....	P s p 27	10	Tenant	7
	624	Gray Sheldon } .....	S w 1/4 26	11	Tenant	7
6						
6						
6						
7	J 269	Haley Alvero.....	S 1/2 22	10	Owner	5
7	J 270	Haley Edwin.....	N p 23	10	Owner	5
6	J 279	Haight Benjamin B.....	P n p 19	10	Owner	6
7	J 300	Haight Hiram... W p of n 1/2	17 & n p 18	10	Owner	6
5	278	Hembury John.....	N e c 15	10	Owner	6
5	J 615	Heath Asel.....	S 1/2 of s 1/2	21 11	Tenant	5
7	J 625	Heath Hiram } .....	P s p 27	10	Tenant	7
	625	Heath Hiram } .....	S w 1/4 26	11	Tenant	7
	273	Hicks Luban.....	P of s p of n 1/2	19 10	Tenant	5
	274	Hicks Warren.....	P of s p of n 1/2	19 10	Tenant	5
	275	Hicks Albert.....	P of n p 19	10	Owner	5
6	J 316	Hicks Dennis.....	P s p n 1/2 & n e p 20	10	Owner see s. d. no. 4	5
5	J 317	Hicks Elston.....	P s p n 1/2 & n e p 20	10	Owner see s. d. no. 4	5
5	J 268	Hoggard Joseph.....	P s p 15	10	Tenant see s. d. no 2	6
5						
6	J 323	Imrie James Sr.....	E 1/2 26	12	Owner	7
6	J 324	Imrie James Jr.....	E 1/2 26	12	Owner	7
	J 325	Imrie John.....	S w p 23	11	Owner	7
7	355	Jenvey Charles.....	N 1/2 17	11	Owner see s. d. no 4	5
7	356	Jenvey Charles E.....	N 1/2 17	11	Owner see s. d. no 4	5
7	342	Joy Sylvanus.....	N 1/2 n w e s 1/2	28 10	Owner	7
7	348	Johnson Peter B.....	P n 1/2	26 10	Owner see s. d. no 4	7
5	J 349	Johnson Peter F.....	P n 1/2	26 10	Owner see s. d. no 4	7
7	J 350	Johnson Ensley W.....	P n 1/2	26 10	Owner see s. d. no 4	7
7	J 352	Jones Edward W .....	S p 15 & 16	10	Tenant	6
	J 353	Jones William H .....	S p 15 & 16	10	Tenant	6
7						
7						
7	J 362	Kalar Lorenzo.....	S 1/2 20	12	Owner	5
7	J 364	Kennedy David.....	W 1/2 17	12	Owner	6

No. ON ROLL.	NAME.	Lot.	CONCESSION OR STREET.	P. O. Address.	
J 267	Lamb William.....	P s p 15	10	Owner see s.d.no.2	6
384	Lavin John .....	P s p 24 & s e p 25	11	Owner	7
J 749	Lavin Thomas.....	E $\frac{1}{2}$ 17	12	Tenant	6
387	Leach Henry.....	N w p 23	11	Owner	5
J 351	Lossing Stephen ) .....	S p 15 & 16	10	Owner see s.d.no.1	7
351	Lossing Stephen ) .....	w p of s $\frac{1}{2}$ 24	11	Owner	7
351	Lossing Stephen ) .....	S w c 25 s e c 26	11	Owner	7
388	Lossing Horace.....	P s p 25	10	Owner see s.d. no.1 & 3	4
385	Lundy Henry.....	E $\frac{1}{2}$ & s w p 25	12	Owner	7
J 386	Lundy Edward.....	E $\frac{1}{2}$ & s w p 25	12	Owner	7
390	Lees John.....	S p of n $\frac{1}{2}$ 15	11	Owner see s.d.no.2	6
389	Lyon Franklin .....	P n p 19	10	Tenant	6
417	Malcolm Robert.....	P n p 15	10	Owner see s.d. No.3 & 4	4
418	Malcolm Egbert.....	P n p 15	10	Owner see s.d.no.4	4
J 429	Malcolm Daniel.....	E $\frac{1}{2}$ 23	11	Owner	5
J 430	Malcolm Albert .....	E $\frac{1}{2}$ 23	11	Tenant	5
431	Macklim Schooley.....	P s p 15	10	Owner	6
420	McLaren Archibald ) .....	N e p 20	11	Owner	5
420	McLaren Archibald ) .....	s p of n $\frac{1}{2}$ 21	11	Owner	5
J 434	McCollow Merritt.....	S $\frac{1}{2}$ 20	10	Tenant	5
J 427	Misner Adam.....	E p of s w $\frac{1}{4}$ 17	11	Owner	4
J 428	Misner William A.....	E $\frac{1}{2}$ of n e $\frac{1}{4}$ 18	12	Owner	4
511	Moore Henry.....	P n p 19	10	Tenant	5
484	North William .....	s p 18 & s e $\frac{1}{4}$ 19	12	Owner	7
J 487	Norman Richard.....	N $\frac{1}{2}$ of n $\frac{1}{2}$ 15	11	Owner	6
J 488	Norman Richard A.....	N $\frac{1}{2}$ of n $\frac{1}{2}$ 15	11	Owner	6
J 497	Oatman Luther.....	N w p 23	12	Owner	7
J 498	Oatman Jerome   .....	W $\frac{1}{2}$ of e $\frac{1}{2}$ 24	12	Owner	7
498	Oatman Jerome   .....	W $\frac{1}{2}$ of s e $\frac{1}{4}$ 24	11	Owner	7
J 499	Oatman Eli.....	W $\frac{1}{2}$ 24	12	Owner	7
J 500	Oatman Lorin.....	N e $\frac{1}{4}$ 23	12	Owner	7
501	Oatman John.....	P n w $\frac{1}{4}$ 22	12	Owner	7

Polling Sub-division No. 5 --Continued.

No. ON ROLL.	NAME.	LOT.	CONCESSION OR STREET.	P. O. Address.	
	502	Oatman Darius   .....s w 1/4	26 10	Owner	7
	502	Oatman Darius   .....s	28 11	Owner.	7
J	503	Oatman Nelson   .....N	28 11	Owner	7
J	504	Oatman Frank   .....N	28 11	Owner	7
	505	Oatman Charles   .....P n 1/2	20 10	Owner	5
	505	Oatman Charles   .....N 1/2 of s	19 10	Owner	5
	505	Oatman Charles   .....N e p	22 12	Owner	5
J	506	Oatman Albert   .....P n 1/2	20 10	Owner	5
	506	Oatman Albert   .....N 1/2 of s	19 10	Owner	5
	506	Oatman Albert   .....N e p	22 12	Owner	5
J	507	Oatman Seneca   .....N w 1/4	20 10	Owner	5
	508	Oatman James   .....P n p	19 10	Owner	5
J	509	Oatman Renben   .....P n p	19 10	Owner	5
J	491	Otis Joseph   .....s 1/2 of s 1/2	21 12	Owner	5
J	510	Otis Chaney   .....P n p	19 10	Owner	5
J	526	Patterson Cliver   .....P n 1/2	21 12	Owner	7
J	530	Patterson Charles   .....S w 1/4	19 11	Owner	7
	530	Patterson Charles   .....N w 1/4	19 12	Owner	7
J	531	Patterson William   n w 1/4 16 n e 1/4	19 12	Owner	7
	531	Patterson William   .....S e 1/4	19 11	Owner	7
J	532	Patterson Alfred   .....N w 1/4 16 n e 1/4	19 12	Owner	7
	532	Patterson Alfred   .....s e 1/4	19 11	Owner	7
J	533	Patterson James   .....N w 1/4 16 n e 1/4	19 12	Owner	7
	533	Patterson James   .....s e 1/4	19 11	Owner	7
	527	Pettinger John   .....N w 1/4 20 n e p	21 12	Tenant	7
J	528	Pettinger David   .....N w 1/4 20 n e p	21 12	Owner	7
	529	Pettinger Joseph S   .....N e 1/4	20 12	Owner	5
J	534	Pembleton Melvin   .....N 1/2	18 11	Owner	5
J	535	Pembleton Gordon   .....N 1/2	18 11	Owner	6
J	536	Pearce Thomas   .....N p 15 & 16	16 10	Owner	6
	536	Pearce Thomas   .....s 1/2 15 & s e 1/4	16 11	Owner	6
J	569	Reynolds Mordecai   .....N p	24 10	Owner	5
	565	Rock John   .....P n p	21 11	Tenant	5
J	566	Rogers James   .....W 1/2	26 12	Owner	7

P. O. Address.

6  
7  
6  
5  
7  
7  
4  
7  
7  
6  
6

4  
4  
5  
5  
6  
5  
5  
4  
4  
5

7  
6  
6

7  
7  
7  
7  
7

Polling Sub-division No. 5 --Continued.

No. on ROLL.	NAME.	LOT,	CONCESSION OR STREET.	P. O. Address.
J 606	Seinden Albert.....	N 1/2 of s 1/2	21 11	Owner 5
J 631	Shepherd Calvin.....	P s p	15 10	Tenant 6
630	Smith George W.....	P n p	18 10	Owner 6
J 608	Snyder Theodore.....	s p of e 1/2	26 11	Owner 7
609	Snyder John H.....	N p of e 1/2	26 11	Owner 7
J 610	Snyder Otis.....	N p of e 1/2	26 11	Owner 7
J 622	Soper Robert N.....	s 1/2 & p n w 1/4	27 11	Tenant 7
J 623	Soper Forman M.....	s 1/2 & p n w 1/4	27 11	Tenant 7
J 601	Spencer J Hervey.....	P n p	21 11	Owner see s. d. no. 2 5
602	Spencer Jacob G.....	s w 1/4 20 p n p	21 11	Owner 5
604	Spencer Adam.....	p n p 20 p n p	21 11	Owner 5
J 596	Stover Jesse D.....	s w 1/4	19 12	Owner 5
J 600	Stanton George.....	N 1/2	22 10	Owner 5
J 612	Stover David } .....	s 1/2 of s 1/2	21 11	Owner 5
612	Stover David } .....	N 1/2 of s 1/2	21 12	Owner 5
J 613	Stover Milton.....	E p	22 11	Owner 5
J 616	Stevenson John.....	s e 1/4	17 11	Owner 6
J 642	Stevens Ira T.....	Block A	15 10	Owner 6
J 209	Sutherland John W   .....	N 1/2	19 11	Owner see s. d. no. 2 5
209	Sutherland John W   .....	s 1/4	19 10	Owner 5
619	Swanæ John M.....	N e 1/4	27 11	Owner 7
J 620	Swanæ Benjamin.....	N e 1/4	27 11	Owner 7
J 614	Stover Gilbert.....	N 1/2 of s 1/2	21 12	Tenant 5
709	Tilson Edwin D } .....	S 1/2 15 & 23	12	Owner 7
709	Tilson Edwin D } .....	P s p	22 12	Owner 7
J 712	Umphrey William.....	P n e 1/4	21 10	Owner 5
721	Vanmere Henry... V	1 35 36 n w e	25 12	Owner 7
J 301	Veal John.....	w p 17 p n 1/2	18 10	Tenant 6
J 485	Wall Daniel.....	s p of 18 & s e 1/4	19 12	Tenant 7
J 757	Watkins Theron N.....	p n w 1/4	21 10	Owner 5

No. on ROLL.

J 767  
J 603  
J 748  
621  
J 759  
760  
760  
758  
756

J 797

No. on ROLL.

56

24

43

57

6

PAR

No. on ROLL.

Polling Sub-division No. 5--Continued.

No. ON ROLL.	NAME.	LOT.	CONCESSION OR STREET.	_____	P. O. Address.
J 767	Webster John C.....	P w 1/2 16 & p 17	10	Owner	6
J 603	Wilson William.....	s w 1/2 20 p n p 21	11	Tenant	5
J 748	Winkel Henry.....	E 1/2 17	12	Owner	6
621	Williams Richard.....	s 1/2 & n w 1/4	27 11	Owner	7
J 759	Williams James.....	P n w 1/4	27 11	Owner	7
760	Wicks Isaac   .....	s p 24	10	Owner	7
760	Wicks Isaac   ...	N w 1/4 24 & n e p	25 11	Tenant see s.d. not	5
758	Wilcox Ambrose L.....	s p 23	10	Owner	5
756	Wood James A.....	N 1/2 of s 1/2	21 10		
J 797	Yarrington Francis H.....	25	10	Owner	7

PART 2.—Persons entitled to vote at Municipal Elections only.

No. ON ROLL.	NAME.	LOT.	CONCESSION OR STREET.	_____	P. O. Address.
56a	Bowlsby John.....	P n p 19	10	Tenant	5
244	Geary William.....	P n p 20	10	Owner	6
433	McCollow David W.....	P n p 19	10	Owner	5
570	Rutledge Robert.....	P s e p 15	10	Owner	6
629	Smith John C.....	P s p n p 19	10	Owner	5

PART 3.—Persons entitled to vote at Elections to the Legislative Assembly

No. ON ROLL.	NAME.	LOT.	CONCESSION OR STREET.	_____	P. O. Address.



Polling Sub-division

NAME.

ster John C.....P w 1/2 10  
 William.....s w 1/2 20

34

Poll

No. ON  
 POLL

NAME.

Heinden Albert...  
 and Colin

I, JOHN COOPER,  
 the County of Oxford  
 within list constitute  
 ing by the last revised  
 titled to vote at Elect  
 that parts one and tw  
 appearing by the said  
 said Municipality; a  
 list, and if any omis  
 mediate proceedings

Dated this 14th day

I certify that t  
 ing by the last revi  
 one and sixty year  
 qualify them to ser

Otterville, July 14

CAYONNA

...ted to vote at ...ctions to the Legislative here Hen  
 ou John....

116.

LOT

CONCESSION  
 OR STREET.

Daniel.  
 ins The

74

Polling Sub-division No. 5 --Continued.

No. ON ROLL.	NAME.	LOT.	CONCESSION OR STREET.	NO.
	Freiden Albert.....	N 1/2 of s 1/2	21	11
	and Columbia		15	10

I, JOHN COOPER, Clerk of the Municipality of South Norwich, in the County of Oxford, do hereby certify that parts one and three of the within list constitute a correct list, for the year 1883, of all persons appearing by the last revised Assessment Roll of the said Municipality to be entitled to vote at Elections for Members of the Legislative Assembly; and that parts one and two constitute a correct list for said year of all persons appearing by the said roll to be entitled to vote at Municipal Elections in said Municipality; and I hereby call upon all electors to examine the said list, and if any omissions or other errors are perceived therein, to take immediate proceedings to have the said errors corrected according to law.

**JOHN COOPER,**  
Clerk of the Municipality of South Norwich,  
OTTERVILLE P. O.

Dated this 14th day of July, 1883.

I certify that there are four hundred and sixteen(416)persons appearing by the last revised Assessment Roll to be between the ages of twenty-one and sixty years, and possessing the property qualifications requisite to qualify them to serve as Jurors.

**JOHN COOPER,**  
Clerk of South Norwich.

Otterville, July 14th, 1883.

the Legislative	ere Henry...V	1 35 36 n w c	25 12
	John.....	w p 17 p n 1/2	18 10
CONCESSION STREET.			
	Daniel.....	s p of 18 & s e 1/4	19 12
	ins Theron N.....	p n w 1/4	21 10



