

**CIHM  
Microfiche  
Series  
(Monographs)**

**ICMH  
Collection de  
microfiches  
(monographies)**



Canadian Institute for Historical Microreproductions / Institut canadien de microreproductions historiques

**© 1995**

Technical and Bibliographic Notes / Notes techniques et bibliographiques

The Institute has attempted to obtain the best original copy available for filming. Features of this copy which may be bibliographically unique, which may alter any of the images in the reproduction, or which may significantly change the usual method of filming, are checked below.

L'Institut a microfilmé le meilleur exemplaire qu'il lui a été possible de se procurer. Les détails de cet exemplaire qui sont peut-être uniques du point de vue bibliographique, qui peuvent modifier une image reproduite, ou qui peuvent exiger une modification dans la méthode normale de filmage sont indiqués ci-dessous.

Coloured covers/  
Couverture de couleur

Covers damaged/  
Couverture endommagée

Covers restored and/or laminated/  
Couverture restaurée et/ou pelliculée

Cover title missing/  
Le titre de couverture manque

Coloured maps/  
Cartes géographiques en couleur

Coloured ink (i.e. other than blue or black)/  
Encre de couleur (i.e. autre que bleue ou noire)

Coloured plates and/or illustrations/  
Planches et/ou illustrations en couleur

Bound with other material/  
Relié avec d'autres documents

Tight binding may cause shadows or distortion  
along interior margin/  
La reliure serrée peut causer de l'ombre ou de la  
distorsion le long de la marge intérieure

Blank leaves added during restoration may appear  
within the text. Whenever possible, these have  
been omitted from filming/  
Il se peut que certaines pages blanches ajoutées  
lors d'une restauration apparaissent dans le texte,  
mais, lorsque cela était possible, ces pages n'ont  
pas été filmées.

Additional comments: /  
Commentaires supplémentaires:

Coloured pages/  
Pages de couleur

Pages damaged/  
Pages endommagées

Pages restored and/or laminated/  
Pages restaurées et/ou pelliculées

Pages discoloured, stained or foxed/  
Pages décolorées, tachetées ou piquées

Pages detached/  
Pages détachées

Showthrough/  
Transparence

Quality of print varies/  
Qualité inégale de l'impression

Continuous pagination/  
Pagination continue

Includes index(es)/  
Comprend un (des) index

Title on header taken from: /  
Le titre de l'en-tête provient:

Title page of issue/  
Page de titre de la livraison

Caption of issue/  
Titre de départ de la livraison

Masthead/  
Générique (périodiques) de la livraison

This item is filmed at the reduction ratio checked below /  
Ce document est filmé au taux de réduction indiqué ci-dessous.

10X	12X	14X	16X	18X	20X	22X	24X	26X	28X	30X	32X
						✓					

The copy filmed here has been reproduced thanks to the generosity of:



Archives of Ontario  
Toronto

The images appearing here are the best quality possible considering the condition and legibility of the original copy and in keeping with the filming contract specifications.

Original copies in printed paper covers are filmed beginning with the front cover and ending on the last page with a printed or illustrated impression, or the back cover when appropriate. All other original copies are filmed beginning on the first page with a printed or illustrated impression, and ending on the last page with a printed or illustrated impression.

The last recorded frame on each microfiche shall contain the symbol  $\rightarrow$  (meaning "CONTINUED"), or the symbol  $\nabla$  (meaning "END"), whichever applies.

Maps, plates, charts, etc., may be filmed at different reduction ratios. Those too large to be entirely included in one exposure are filmed beginning in the upper left hand corner, left to right and top to bottom, as many frames as required. The following diagrams illustrate the method:



L'exemplaire filmé fut reproduit grâce à la générosité de:

Archives of Ontario  
Toronto

Les images suivantes ont été reproduites avec le plus grand soin, compte tenu de la condition et de la netteté de l'exemplaire filmé, et en conformité avec les conditions du contrat de filmage.

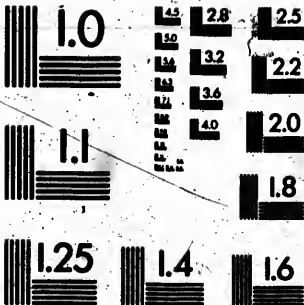
Les exemplaires originaux dont la couverture en papier est imprimée sont filmés en commençant par le premier plat et en terminant soit par la dernière page qui comporte une empreinte d'impression ou d'illustration, soit par le second plat, selon le cas. Tous les autres exemplaires originaux sont filmés en commençant par la première page qui comporte une empreinte d'impression ou d'illustration et en terminant par la dernière page qui comporte une telle empreinte.

Un des symboles suivants apparaîtra sur la dernière image de chaque microfiche, selon le cas: le symbole  $\rightarrow$  signifie "A SUIVRE", le symbole  $\nabla$  signifie "FIN".

Les cartes, planches, tableaux, etc., peuvent être filmés à des taux de réduction différents. Lorsque le document est trop grand pour être reproduit en un seul cliché, il est filmé à partir de l'angle supérieur gauche, de gauche à droite, et de haut en bas, en prenant le nombre d'images nécessaire. Les diagrammes suivants illustrent la méthode.

MICROCOPY RESOLUTION TEST CHART

(ANSI and ISO TEST CHART No. 2)



**APPLIED IMAGE** Inc

1653 East Main Street  
Rochester, New York 14609 USA  
(716) 482-0300 - Phone  
(716) 288-5889 - Fax

# Voters' Lists,

1878.

## TOWNSHIP OF HOWICK, (COUNTY OF HURON.)

List of Persons Entitled to Vote at Municipal Elections  
and

ELECTIONS TO THE LEGISLATIVE ASSEMBLY.

Sub-Section 4 of Section 2, of the Act to Consolidate and  
amend the Law Respecting Voters' Lists and  
Amendments thereto.

4. The Sheriff shall, immediately upon receipt of his copies, cause one of them to be posted up in a conspicuous place in the Court House; the Clerk of the Peace, upon receipt of his copies, shall cause one of them to be posted up in a conspicuous place in his office; every Public or Separate School Head Master or Mistress shall in like manner post up one on the door of the School House, and every Postmaster shall post up one in his Post Office.—  
R. S. Vic., Cap. II, S. 4, S. S. 2.

PRINTED AT THE "HOWICK ENTERPRISE" BOOK AND JOB PRINTING OFFICE.



# VOTERS' LIST---1878.

## MUNICIPALITY OF THE TOWNSHIP OF HOWICK.

**POLLING SUB-DIVISION No. 1.** Comprising from Lot 17 inclusive North to Carrick on Concessions A & B, and from Lot 1 to 15 inclusive on Concessions 12, 13, 14, 15, 16, 17 & 18.

**PART I.**—Persons Entitled to Vote at both Municipal Elections and Elections to the Legislative Assembly.

No. ON ROLL.	NAME.	LOT.	CON. OR STREET	
1	Anderson Richard	7 & 8	A	Owner.
2	Anderson Joseph	11, 8 & W 10	A	Owner.
	" "	West 11	B	Owner.
3	Akins William T.	12	A	Owner.
4	Akins James E.	12	A	Farmer's Son.
5	Anderson William	1 & 2	B	Owner.
29	Armstrong James	9	14	Owner.
30	Armstrong John	9	14	Farmer's Son.
31	Armstrong Robert	9	14	Farmer's Son.
32	Adams Joseph	12	15	Owner.
33	Allen William	15	16	Owner.
38	Baker Conrad	N 2	Belmore	Tenant.
39	Bell John H.	7	Belmore and Con. A	Tenant.
		pt of 1		
41	Butler Martin	S 9	B	Tenant.
41	Braden Robert	S 9	B	Owner.
42	Bullock William	10	B	Owner.
43	Braden Andrew	E 11	B	Owner.
		& 1	16	
39	Baker Samuel	E 3 & N W 4	12	Owner.
90	Body Thomas K.	6	12	Owner.
	" "	6 & 15	13	Tenant.
91	Benett Richard	N 11	12	Owner.
95	Bell William	10	18	Tenant.
96	Bell James	N 14	12	Tenant.
		14	13	
107	Braden John	3	16	Owner.
109	Bawks James	6	16	Owner.
110	Bawks Robert	6	16	Farmer's Son.
111	Burnett George	14	16	Owner.
116	Burns Robert	11	17	Owner.
118	Bridge George	7	18	Tenant.

**POLLING SUB-DIVISION No. 1—Continued.**

No. on Roll.	NAME.	LOT.	CON. OR STREET		No. on Roll.
142	Culliton John	1	Belmore	Owner.	411
144	Clark James	8	B	Owner.	412
179	Clegg Francis	18	18	Owner.	415
181	Cuthers Jacob	8	14	Owner.	418
182	Carson Hugh	9	15	Owner.	999
185	Conn Robert	1	16	Tenant.	
189	Carrs James S.	10	18	Owner.	428
190	Cromwell Joseph	15	18	Owner.	429
191	Cromwell Major	15	18	Tenant.	480
1000	Cunningham William A.	18 & 14	15	Owner.	488
212	Aclesman Alfred	2 & 8 Colross St.	N Belmore	Owner.	484
213	Doubleeae Fredrick	9	A	Owner.	487
214	Duffy Patrick	4	B	Tenant.	488
215	Dodds Andrew J.	S. 8 & N. 9	B	Tenant.	489
251	Dane William	S. 4	12 (see sub. dv. No. 4)	Owner.	491
255	Dane John	4	14	Owner.	492
258	Dennis James	pt. of 7	16	Owner.	493
261	Douglass Thomas	N. 6	17	Owner.	496
275	Elden John	pt. of 1	A	Owner.	497
292	Edgar Robert	S. E. 14	12 (see sub. dv. No. 4)	Owner.	506
294	Eker William J.	5 & N. E. 4	12	Tenant.	509
305	Frytoe Daniel	9 & N. 8	Belmore	Tenant.	511
307	Fiton Arthur	S. 6	A	Owner.	512
309	Finlater Alexand. r	N. 7	B	Owner.	586
310	Ferguson John	15	B	Owner.	568
328	Fitzpatrick Robert	S. W. 14	12 (see sub. dv. No. 4)	Owner.	564
330	Ferguson William	8	18	Owner.	805
331	Ferguson John	14	18	Owner.	
332	Finley Alexander Senr.	3 7 & N. 5	14	Owner.	570
333	Finley Alexander Jr.	3 7 & N. 5	14	Farmer's Son.	584
334	Finley William	S. 5 & S. 6	14	Owner.	585
335	Finley Charles	N. 6	14	Owner.	586
338	Ferguson Samuel	9	16	Owner.	
484	Foster George	7	13	Owner.	602
350	Gallagher John	16 & N. 17	A	Owner.	608
352	Genmill John	W. 12	B	Owner.	605
392	Gamble James	8	12	Tenant.	624
398	Galbraith James Sr.	N. 11	18	Owner.	
"	"	"	14	Owner.	628
399	Galbraith Edward	11	14	Farmer's Son.	647
400	Galbraith James Jr.	11	14	Farmer's Son.	648
408	Galway Robert	8	15	Owner.	657
404	Galway Francis	8	15	Farmer's Son.	658
405	Galway William	8	15	Farmer's Son.	717
408	Galway David	4	15	Owner.	500
409	Graham William	E. 7	16	Tenant.	718

**POLLING SUB-DIVISION No. 1 - Continued.**

No. ON Roll.	NAME.	LOT.	CON. OR STREET	
411	Gowdy Alexander	2	17	Owner.
412	Green Edward	7	17	Owner.
415	Green William	W. 6	18	Owner.
416	Green David	E. 5	18	Owner.
990	Galbraith William	8	18 (see sub. div. 8)	Owner.
428	Memphill Andrew	N E 2	A	Tenant.
429	Howlet George	E 5	B	Owner.
430	Higgins William J.	E 12	B	Owner.
483	Hunter William	7	18	Tenant.
484	Hunter John	7	18	Tenant.
487	Hare William	2 & E 1	14	Owner.
488	Hare George	2 & E 1	14	Farmer's Son.
489	Hays Robert	12	14	Owner.
491	Hamilton John	11	14	Owner.
492	Hainstock John	15	14	Tenant.
493	Hainstock David	15	14	Tenant.
496	Hamilton Richard	S E 8	15	Owner.
497	Horton James	15	15	Tenant.
505	Haldav James	2	16	Owner.
506	Hugill William W.	4 & W 5	16	Tenant.
509	Hunter Alexander	15	17	Tenant.
511	Hughes William C.	6	18	Owner.
512	Haskins John	9	18	Owner.
586	Erwin William	S E 1	A	Owner.
588	Johnson John	4	18	Owner.
594	Johnson Edward	W. 8	18	Owner.
805	Jeffry William	9 & N. 8	Belmore	Owner.
570	Kingsley John	4	A	Owner.
584	Keating Patrick	E. 2 & W. 8	12	Owner.
585	King Stephen Jr.	S. 11	12	Owner.
586	King Stephen Sr.	12	18	Owner.
602	Landonby John	S 8 & 4	Belmore	Tenant.
608	Lawrie William	6	Belmore	Tenant.
606	Lloyd Hiram	4	B	Owner.
624	Lewish James	8	16	Owner.
		& S 6	17	
625	Lucas John	1	17	Owner.
647	Murray Joseph	N 5	A	Tenant.
648	Morrow Adam	S 17	A	Owner.
657	Miller Andrew Sr.	18	B	Owner.
658	Miller Andrew Jr.	14	B	Owner.
717	McGill Robert	7	12	Owner.
500	Monroe Andrew	15	17 (see sub. div. No. 2)	Owner.
718	Malloy Peter	1 & W 2	12	Owner.



**POLLING SUB-DIVISION No. 1 - Continued.**

No. OR ROLL.	NAME.	LOT.	CON. OR STREET	
			12	Owner.
719	McLaughlin James	N 15	13	Owner.
725	McLaughlin John	10	13	Owner.
726	McLaughlin William	S 11	15	Owner.
730	Manson John	N 1 & N 2	15	Owner.
731	Manson James	S 1 & S 2	15	Owner.
732	McKinney Jeremiah	E 8	15	Tenant.
733	McKinney James	11	15	Tenant.
734	McKinney Daniel	11	16	Owner.
740	McWhinney John	E 5	17	Owner.
		& E 8	18	Owner.
744	Mulligan John H.	8	18	Owner.
745	Madill Samuel	W 11	18	Owner.
746	Muir Joseph	14	12	Owner.
96	Mahood Robert	N 14	18	Owner.
		& 14	18	Owner.
215	McLean John	S 8 & N 9	B	Owner.
782	Neil Joseph	E 10	A	Owner.
783	Nay William	W 5	B	Owner.
791	Newell William	10	16	Owner.
792	Nay Samuel	N 12	16	Owner.
80	Nay George	N 15	19	Owner.
803	Peebles Samuel	5	Belmore	Owner.
815	Potter James	9	13	Owner.
821	Perkins Henry	E 2	18	Owner.
822	Page James	E 8	18	Owner.
823	Pomroy John	12	18	Farmer's Son.
824	Pomroy William	12	18	Farmer's Son.
506	Pomroy William	4 & W 5	16 (see sub d. No. 2)	Owner.
1006	Powell William	W 14	17	Owner.
1008	Powell John	W 14	17	Owner.
884	Ross Pea-son	2 & 3 Culross st. N	Belmore	Owner.
886	Richardson Thomas	2	A	Tenant.
887	Ramsay John	11	A	Tenant.
888	Rush John	5	18	Owner.
888	Rush Luke	7 & W 8	15	Owner.
864	Rush Elijah	7 & W 8	15	Farmer's Son.
867	Rush William	W 8	17	Owner.
868	Ritchie James	4	17	Owner.
870	Rutledge Thompson	E 1 & W 2	18	Owner.
871	Reid Robert	N W 12	17	Owner.
		& E 11	18	Owner.
872	Renwick John	13	18	Owner.
888	Smaldon Thomas	10	12	Tenant.
888	Sanders William	S. 15	12	Owner.
941	Stafford Edward	W. 2	18	Owner.

## ROLLING SUB-DIVISION - No. 1 - continued.

No. on Roll.	NAME.	Lot.	Cont. on Street	
942	Stafford James	E. 2	18	Owner.
949	Sangster John	N. 10	15	Owner.
950	Scott John	11	16	Owner.
955	Scott George	11 & S. 12	16	Owner.
957	Sudden James	9 & 10	17	Owner.
986	Tremble Thomas	6	B	Owner.
987	Tremble James	S. 7 & N. 8	B	Owner.
998	Tremble John	9	12	Owner.
999	Taylor Thomas	8	18	Tenant.
1000	Twainley George Sr.	18	14	Owner.
		& 19 & 14	15	Tenant.
1001	Twainley George Jr.	18	14	Farmer's Son.
1002	Twainley Richard	18	14	Farmer's Son.
1003	Twainley William J. A.	18	14	Farmer's Son.
1004	Taylor Thomas	8	15	Owner.
1006	Teskey John	W. 14	17	Tenant.
89	Tenth Peter	7	Belmore	Owner.
		& pt of 1	A	
1017	Underwood John	1	18	Owner.
1018	Underwood George	1	18	Farmer's Son.
1019	Underwood Joseph	W. 1	14	Owner.
1024	Wilson David	S. 5 & N. 8	A	Owner.
1025	Weir John	N. W. 18	A	Owner.
1026	Weir Robert A.	N. 14	A	Owner.
1026	Weir David	S. E. 18	A	Owner.
1027	Weir William	S. 14 & W. 15	A	Owner.
1028	Willits Crock-t	16 & 17	B	Owner.
1072	Warrell James	12 & 18	12	Owner.
1073	Wilson Charles	10	14	Owner.
1080	Wiley Hugh Sr.	5	15	Owner.
1081	Wiley Hugh Jr.	6	15	Farmer's Son.
1088	Woods James	18	16	Owner.
1087	Wright George	5	17	Owner.
1088	Wallace William	8	17	Owner.
1089	Wright James	18 & S. E. 12	17	Owner.
1090	Wright Charles	E. 14	17	Owner.
1094	Wynn George	W. 1	18	Owner.
497	Wiggins William	15	15	Owner.

Tenant  
Owner  
Owner

**ROLLING, SUB-DIVISION - No. 1 - (Continued).**

**PART II.—Persons Entitled to Vote at Municipal Elections ONLY.**

No. on Roll.	NAME.	Lot.	Con. or Street.	
40	Bromner George	S W 2	A	Owner.
148	Chittick John	S 2	Baltimore	Tenant.
149	Lowry Hugh	S 2	Baltimore	Owner.

**PART III.—Persons Entitled to Vote at Elections to the Legislative Assembly ONLY.**

No. on Roll.	NAME.	Lot.	Con. or Street.
		NONE.	

PC  
Lot

No.  
Roll.

24  
26  
28

97  
98  
99  
101

104  
106  
108  
111  
114  
117  
120  
62

109  
40

96

176  
177  
178  
180  
182  
184  
186  
187  
188  
191  
193

254  
255  
260

# VOTERS' LIST - 1878.

## MUNICIPALITY OF THE TOWNSHIP OF HOWICK.

**POLLING SUB-DIVISION No. 9.** Comprising from Lot 16 inclusive to Minto on Cons. 12, 13, 14, 15, 16, 17 & 18.

**PART I.—Persons Entitled to Vote at 1878 Municipal Elections and Elections to the Legislative Assembly.**

No. on Roll.	NAME.	Lot.	Con. on Street.	
25	Anderson George	88	12 (see sub dv. No. 6)	Owner.
26	Alexander Samuel	S 16	12	Tenant.
28	Angst Ulric Jr.	24	18	Owner.
92	Bowes John	W 81	12	Owner.
98	Bowes Robert	E 81 & W 82	12	Owner.
94	Bowes Thomas	E 82	12	Owner.
97	Brown James	28	18	Owner.
101	Biggars Nesbitt	pt. of N 19 & 85 & 86 saw mill	15	Owner.
104	Barnes Frederick Jr	23	15	Owner.
105	Barnes Frederick Sr	24	15	Owner.
106	Barnes Louis	24	15	Farmer's Son.
112	Binkley Christian	25	16	Owner.
113	Binkley Henry	25	16	Farmer's Son.
114	Binkley Jacob	25	16	Farmer's Son.
115	Brown Phillip	82	16	Owner.
120	Baylis John	80	18	Owner.
627	Brantigan Ludwig Sr	E 28 & 27	16 18	Owner.
1092	Buckenthein John	18	17	Owner.
407	Bradwell Thomas	25 & W 27 & 26	14 15	Owner.
968	Brady Thomas	82 & S 30	17	Owner.
176	Candle Robert	N 25	12	Owner.
177	Cowan Henry	W 29	12	Owner.
178	Cowan William	80 & E 29	12	Owner.
180	Cheves William	N 21 & N 22	18	Owner.
183	Cook John T.	16	Lakelet	Owner.
184	Cook John	17	Lakelet	Owner.
186	Crandall Byron	26	16	Owner.
187	Clark John	24	17	Owner.
188	Cook Nicholas	E 25	17	Owner.
192	Campbell Donald	26	18	Owner.
193	Campbell Farquhar	26	18	Owner.
256	Dicket John	W 27	15	Owner.
259	Demmering Andrew	81	16	Owner.
260	Deitz John	88	16	Owner.

**POLLING DISTRICT NO. 10**

No. on Roll.	NAME.	Lot.	CON. OR STREET.	Owner.
262	Dettman Frederick	19 & W 20	17	Owner.
263	Dickson Robert	22 & E 21	17	Owner.
265	Drummond John Sr.	28	18	Farmer's Son.
266	Drummond John Jr.	28	18	Farmer's Son.
267	Drummond James	28	18	Owner.
268	Drummond Alexander	29	18	Owner.
295	Eaton Robert W.	N. 20 & N. 21	14	Owner.
296	Eaton William H.	N. 20 & N. 21	14	Owner.
297	Ehmske Charles	E. 27	14	Owner.
299	Eskert William	pt. of 18	16	Tenant.
300	Eide Ludwig	S. E. 31 & 32	18	Owner.
329	Ferguson John	S. 23	12	Tenant.
336	Ferguson Robert	16	14	Owner.
337	Ferguson Robert H.	N. 20 & N. 21	15	Owner.
339	Ford James	16	16	Owner.
339	Ford James	17	16	Tenant.
339	Ford Robert	17	16	Owner.
340	Finkbiner George	S. 21	16	Tenant.
342	Frier Charles	S. 17	18	Owner.
343	Fraser William	33	18	Owner.
393	Gregg George	S. 19 & 20	12 (see sub dv &)	Owner.
395	Giles William	23	13	Owner.
396	Giles Peter	23	13	Farmer's Son.
401	Gibson John	29	14	Owner.
402	Gibson Samuel	29	14	Farmer's Son.
407	Gadkie Christian	25 & W. 27	14	Tenant.
410	Greenway Robert	26	15	Owner.
413	Greenly John	W. 24	16	Owner.
414	Gardiner Philip	17	17	Owner.
1079	Gibson William	29	17	Owner.
		33	14	Owner.
481	Hubbard William	16	12	Owner.
482	Hallman Cyrus	24 & S 25	12	Owner.
485	Hallman John	27	13	Owner.
486	Henry George	29 & W 30	13	Owner.
494	Harley Kasper	N. 22	14	Owner.
495	Hood William	& W 22	15	Owner.
495	Hood William	30	14	Owner.
495	Hubbard Thomas	pt. of 17	15	Owner.
499	Hazlewood James	& 8 & 9	Lakelet	Owner.
500	Hazlewood William C.	pt. of N 18 & 19	15	Owner.
501	Halliday William J.	23 & 24	Lakelet	Owner.
502	Homan Frederick	21 & 22	Lakelet	Owner.
503	Hazlewood George H.	S. 18	15	Owner.
504	Hood James	S. 21	15	Owner.
		30	15	Owner.

**LIST OF THE OWNERS OF THE LOTS IN THE CITY OF COLUMBIA**

No. on Roll.	Name	Lot	Cont. of Street	Owner
407	Hodges Richard	N 21	15	Tenant.
408	Hill William	E 24	15	Owner.
410	Hoopes Charles	28	17	Owner.
414	Harrison John	18	18	Owner.
415	Harrison George	19	18	Owner.
416	Hevey John	21	18	Owner.
417	Haines William	W 22	18	Owner.
422	Hood Andrew	88	18	Owner.
490	Jacques John Wesley	16 & 17	18	Owner.
491	Johnston Archibald	80	17	Owner.
493	Johnston William R.	80	17	Owner.
497	Kinney Frederick	S 19 & S 20	18	Tenant.
498	Kimble Henry	E 20	14	Owner.
499	Kreuger William	26	14	Owner.
500	Kline Henry	31	14	Owner.
501	Kiteley Henry	S pt of N 19	15	Owner.
502	Kiteley George	S 19 & S 20	15	Owner.
503	Killinger Christian	28	15	Owner.
504	Koch Nicholas L.	88	15	Owner.
505	Kidd James	20	16	Owner.
507	Kreuger Charles	W 1/2 of E 1/2 of 20	17	Owner.
508	Kreuger Frederick	E 1/2 of 20	17	Owner.
621	Locking Robert	88	18	Owner.
622	Lee John M.	pt of 19	15	Tenant.
"	"	& 14	Lakelet	"
626	Locking Alexander Jr	E 28	16	Owner.
"	"	& 27	18	"
628	McDonald James	pt of 19	15	Owner.
"	"	& 14	Lakelet	"
720	Montgomery Andrew	17 & pt of 19 & 20	19	Owner.
721	Montgomery William	18 & pt of 19 & 20	19	Owner.
722	Milne William	21	12	Owner.
723	Milne Robert	22	12	Owner.
724	Meier Jacob	27	12	Owner.
727	Milne Peter	S 21 & S W 22	18	Owner.
728	Mahood Joseph	17	14	Owner.
"	"	& S 18	14	Tenant.
735	McDonald William	pt of 19	15	Owner.
736	Milligan Richard	29	15	Owner.
737	Milligan James	27	16	Owner.
738	Milligan John Jr.	28	16	Owner.
739	Murray Robert	80	16	Owner.
741	Milligan John Sr.	27	17	Owner.
742	Mathewson James	N 38	17	Owner.
743	Mathewson Matthew	N 38	17	Owner.
747	Mouroe Andrew	24 & 25	18 (see sub dr. No. 1)	Owner.
748	McDonald George	N W 31	18	Owner.

**ROLLERS, FULLY REGISTERED AND LICENSED.**

No. on Roll.	NAME	Loc.	Conced. Strass.	20 1894
788	Neill Samuel	25	14	Owner.
789	Neill James	W 22	15	Owner.
790	Neill William	E 22-	15	Owner.
800	Ortman John	S E 22	18	Owner.
801	Ortman Joseph	S E 22	12	Partner's Son.
816	Phair Ezekiel	25	18	Owner.
817	Porterfield John	E 20 & 21	18	Owner.
818	Parks Matthew	8 & 9	Lakelet	Tenant.
820	Phillip Peter	E 27	15	Owner.
825	Petersen Jacob	19	14	Owner.
829	Ponroy William	pt. of 19 & S 10 (see s.d. 1)	15 Lakelet	Owner.
867	Ross William	22	13	Owner.
868	Rusk George	22	14	Owner.
869	Rutledge Robert	S 16 & S 17	15	Owner.
869	Reas John	21	15	Owner.
869	Rattenbury William	21	17	Tenant.
872	Ramsay John	N 16 & N 17	18	Owner.
940	Shurter Henry	28	12	Owner.
948	Sanders James	N 19 & N 20 & S 20	18 14	Owner.
944	Smith David A.	N 18	14	Tenant.
945	Selby George	19	14	Tenant.
946	Scott Ailam	S 21 & S 22 & S 1/2 of N 1/2 of 20	14 14	Owner.
947	Summons Charles	N W 22	14	Owner.
951	Scott John	5, 6, 7, N 19 & N 20	Lakelet	} 29 Owner.
"	"	26, 29, 30, & N 27	"	
"	"	Mill Privilege	"	
"	"	pt. of 16	15	} 29 Tenant.
953	Smith Charles	25	Lakelet	
954	Scott James	E 22	15	Owner.
956	Sharpin John	22	16	Owner.
956	Sangster James	S 16 & W 16	18 17	Owner.
959	Sangster Alexander	E 16	17	Owner.
960	Scott John	28	17	Owner.
961	Scott Walter	28	17	Tenant.
962	Seppell George	W 25	17	Owner.
963	Sararas Samuel	22 & S 23	17	Tenant.
907	Stocks Conrad	N 21	16	Owner.
1005	Teskey Andrew	S 19	Lakelet	Tenant.
1022	Vogt Sebastian	26	18	Owner.
1022	Wilkey William	26	12 (see sub. 3v. 4)	Owner.
1072	Wignat Martin	N 23	12	Owner.

**POLLING SUB-DIVISION No. 9—Continued.**

No. on ROLL.	NAME.	Lot.	CON. OR STREET.	
1074	Wray James	18	18	Tenant.
1075	Wiggins Henry	18	18	Owner.
1077	West William	W 23	14	Owner.
1078	Wagoner John O.	24	14	Owner.
1079	Wolf Ludwig	38	14	Tenant.
1082	Waldon John	pt of N 18 & 19	15	Owner.
	"	& 18	Lakelet	
1084	Williamson John	19	16	Owner.
1085	Wright George	N W 23	16	Owner.
1086	Werner Daniel	20	16	Owner.
1091	Wot Charles	18	17	Owner.
1098	Wrightman William	26	17	Owner.
1095	Witmer John	E 22 & W 23	18	Owner.
1096	Witmer Abraham	E 23	18	Owner.
622	West Henry	38	18	Tenant.
1112	Young Myles	N 16 & N 17	16	
"	"	& pt of 18	15	Owner.
"	"	& 1, 2, 3 & 4	Lakelet.	
1118	Young Henry W.	pt 18 & pt 19	15	Owner.
1114	Young William	111 & 112	Lakelet.	Owner.
1115	Young Richard	32, 33, 34 & 35	Lakelet	Owner.
"	"	& 36 Sawmill	Lakelet	
1116	Yager Paul	pt 33	17	Owner.
1126	Zeirkee John Jr.	25	15	Owner.

**PART II.—Persons Entitled to Vote at Municipal Elections ONLY.**

No. on ROLL.	NAME.	Lot.	CON. OR STREET.	
100	Beattie George	Island Point	Lakelet	Tenant.
894	Griffin Peter	pt. of 22	18	Tenant.
897	Griffin John	S W 25	18	Owner.
1127	Zeirkee John Sr.	W 21	17	Owner.

**PART III.—Persons Entitled to Vote at Elections to the Legislative Assembly ONLY.**

No. on ROLL.	NAME.	Lot.	CON. OR STREET.	
	NONE.			



# VOTERS' LIST - 1878.

## MUNICIPALITY OF THE TOWNSHIP OF HOWICK.

**POLLING SUB-DIVISION No. 3.** Comprising from  
 Lot 18 to 60 inclusive on Cons. A & B, and from 1 to 11 inclusive on Cons.  
 7, 8, 9, 10 & 11

**PART I.—Persons Entitled to Vote at BOTH Municipal Elections and  
 Elections to the Legislative Assembly.**

No. on ROLL.	NAME.	LOT.	CON. OR STREET.	
20	Andison William	N 8	8	Owner.
	"	E 8	9	Owner.
22	Astleford Joseph	S 11	10	Owner.
25	Ardell Joseph	240 & 241	Howick village	Owner.
	"	park lot 26	"	"
26	Ardell William	N of park 21	"	Owner.
	"	& 196 & 197	"	"
84	Ballantine Duncan	2	10	Owner.
85	Baird Robert	4	10	Owner.
86	Baird Thomas	4	10	Farmer's Son.
87	Brown William	7	11	Owner.
121	Blackstock James	185 & 186	Howick village	Owner.
122	Bailey Adam	176	"	Owner.
123	Blow Robert	250 & 205	"	Tenant.
127	Burgess John A.	E 39' & 40	"	Owner.
129	Bowyer Thomas	parks 7, 8 & 9	"	Owner.
131	Besanson Henry	154	"	Tenant.
419	Böllert Robert	No. 1 store	Leoch's block	
157	Cunningham Robert	park lot 27	Howick village (see s. d. 4)	Owner.
166	Copeland James	W 23	10	Owner.
167	Crookshanks John	N 6	10	Owner.
168	Carson William	N 9 & N 10	10	Tenant.
169	Clark Willis "	S 9 & S 10	10	Tenant.
170	Clar Joseph	S 9 & S 10	10	Owner.
194	Croskery James	6	Howick village	Owner.
195	Cotch William	44 & 45	"	Owner.
197	Clegg William H.	68 & 81	"	Owner.
	"	& pt. 68 & 64	"	"
1068	Campbell James	1	10	Owner.
858	Crawford James	22	B	Owner.
239	Dane John	5	10	Owner.
240	Day William G.	S 1/2 of 6	10	Owner.
241	Day John Hill	N 1/2 of S 1/2 of 6	10	Tenant.
242	Day John	S 6	10	Owner.
243	Dane Mathew	W 7	10	

No. of  
 ROLL  
 244  
 " "  
 245  
 246  
 247  
 " "  
 248  
 249  
 250  
 251  
 252  
 253  
 254  
 255  
 256  
 257  
 258  
 259  
 260  
 261  
 262  
 263  
 264  
 265  
 266  
 267  
 268  
 269  
 270  
 " "  
 271  
 272  
 273  
 274  
 275  
 276  
 277  
 278  
 279  
 280  
 281  
 282  
 283  
 284  
 285  
 286  
 287  
 288  
 289  
 290  
 291  
 292  
 293  
 294  
 295  
 296  
 297  
 298  
 299  
 300  
 301  
 302  
 303  
 304  
 305  
 306  
 307  
 308  
 309  
 310  
 311  
 312  
 313  
 314  
 315  
 316  
 317  
 318  
 319  
 320  
 321  
 322  
 323  
 324  
 325  
 326  
 327  
 328  
 329  
 330  
 331  
 332  
 333  
 334  
 335  
 336  
 337  
 338  
 339  
 340  
 341  
 342  
 343  
 344  
 345  
 346  
 347  
 348  
 349  
 350  
 351  
 352  
 353  
 354  
 355  
 356  
 357  
 358  
 359  
 360  
 361  
 362  
 363  
 364  
 365  
 366  
 367  
 368  
 369  
 370  
 371  
 372  
 373  
 374  
 375  
 376  
 377  
 378  
 379  
 380  
 381  
 382  
 383  
 384  
 385  
 386  
 387  
 388  
 389  
 390  
 391  
 392  
 393  
 394  
 395  
 396  
 397  
 398  
 399  
 400  
 401  
 402  
 403  
 404  
 405  
 406  
 407  
 408  
 409  
 410  
 411  
 412  
 413  
 414  
 415  
 416  
 417  
 418  
 419  
 420  
 421  
 422  
 423  
 424  
 425  
 426  
 427  
 428  
 429  
 430  
 431  
 432  
 433  
 434  
 435  
 436  
 437  
 438  
 439  
 440  
 441  
 442  
 443  
 444  
 445  
 446  
 447  
 448  
 449  
 450  
 451  
 452  
 453  
 454  
 455  
 456  
 457  
 458  
 459  
 460  
 461  
 462

1904

**Howick Subdivisions - Continued.**

No. or Block.	Name.	Lot.	Con. on Grant.	
264	Dane William	166	Howick village	} Owner.
"	"	E 7 & W 8	10	
265	Dane George	E 8	10	} Owner.
261	Dane William	4 & E 8	11 (see sub dv. 1)	
262	Day Edwin E.	5	11	} Owner.
260	Dorland Stephen P.	201 S 202	Howick village	
"	"	252 & 253	"	} Owner.
270	Darlington Richard	177	"	
285	Ellis James M	N E 8	8	Tenant.
290	Earnsey William	10	8	Owner.
297	Earnsey Richard	10	8	} Farmer's Son.
289	Evans William	2 & W 8	9	
291	Ellis George	2 & W 8	11	Owner.
323	Ferguson William	6	7	Owner.
328	Fitzpatrick Robert	11	11 (see sub dv. 1 & 4)	Tenant.
344	Ferguson Archibald G	186	Howick village	Tenant.
345	Ferguson Duncan	188 & 189	"	Owner.
347	Fallahey Henry	110 & 121 & W 29 & 30	"	Owner.
353	Graham John	22	B	Tenant.
354	Griffith Hamilton	23	B	Owner.
355	Griffith Samuel	23	B	} Farmer's Son.
356	Griffith William George	23	B	
357	Gibson Thomas	E 27 & S E 26	B	Owner.
358	Gibson Robert	28 & 29	B	} Owner.
374	Gilpin Thomas B.	2	5 (see sub dv. 5)	
380	Greer Samuel	5	7	Owner.
"	"	8 7	7	Tenant.
380	Greer George	8 7	7	Owner.
391	Gildner Henry	9	7	} Owner.
"	"	& 8 9	8	
384	Gallaher George	E 8	10	Owner.
397	Graham Richard	8 6	11	Owner.
388	Graham James	N 8	11	Owner.
418	Groff Samuel	No. 1 store Leech's block	Howick village	Tenant.
420	Green William	245, 246, 249, 296,	"	} Owner.
"	"	& 297, 298, 299, 300,	"	
421	Galbraith William	257 & 288 (see sub dv. 1)	"	Tenant.
422	Gilmore Samuel	143, 147 & 175,	"	Owner.
423	Gallaher Hubert	W 164 & 165	"	Owner.
450	Houston William	park lot 6	"	} Owner.
"	"	N 7	7	
"	"	& 8 7 & 8	8	
459	Hastie William Sr.	1 & 2	8	Owner.
460	Hastie Alexander	1 & 2	8	} Farmer's Son.
461	Hastie William Jr.	W 8	8	
462	Heiborn Charles	N 7	8	Owner.

**POLLING SUB-DIVISION No. 3**

No. of Hou.	Name	Lot	Con. on Street		No. Hou.
477	Harding John	B 9 & 10	11	Owner.	641
478	Harding John	N 9 & 10	11	Owner.	640
479	Harding John	park lot 5	Fordwich	Tenant.	641
517	Harris Albert W.	No. 2 store Leech's block,	Howick village	Tenant.	642
518	Holmes Thomas G.	10 & W 41 & pt. 12	"	Owner.	642
519	Hodgins James B.	No. 4 store Leech's block,	"	Tenant.	642
520	Hayden John	191 & 192	"	Owner.	642
521	Hunt Joseph 42 43, & pt	park lot 15 (see sub dv. 5)	"	Owner.	642
522	Hughes Elisha	272, 273, 268, 269, 270	"	Owner.	642
	"	& 271, 274, 275, 276, 277	"	Owner.	642
	"	& 218, 219, & 220	"	Owner.	642
523	Hughes Nathaniel	216, 217, 266, 267 & 278	"	Owner.	642
524	Harris James	67 & 82	"	Owner.	642
544	Johnston William	80	B	Owner.	649
550	James Edward	8	7	Owner.	650
	"	& pt 4	8	Owner.	651
	"	park lot 24	Howick village	Owner.	652
551	Jardine James	8	7	Owner.	653
557	Johnston George	8 & W 4	9	Owner.	654
558	Johnston John Wesley	208, 229 & N 206	Howick village	Owner.	655
	"	& 207	"	Owner.	656
566	Johnston William H.	10 & 20	"	Owner.	658
	"	Blacksmith shop	"	Owner.	658
567	Jackson Abraham	152 & 153	"	Owner.	659
572	Kaismer William	21	B	Owner.	702
588	Kaine John	E 8 & N 4	8	Owner.	708
604	Linton Adam	N. 18	A	Tenant.	750
606	Laing Robert	E 24, & N E 25	B	Owner.	750
618	Linton Thomas	4	7	Tenant.	751
619	Linton John	4	7	Tenant.	751
623	Leech James	59, 60, & E 149	Howick village	Tenant.	751
	"	N E 8	8	Owner.	751
	"	E 4	9	Owner.	751
629	Leech Wesley W.	park lots 2 & 8	Howick village	Owner.	751
630	Leech William A.	98	"	Owner.	751
631	Laird Atchison	N 11	10	Owner.	751
633	Leech John	202, 230, 231, Howick village	"	Owner.	751
	"	258, 259, 286,	"	Owner.	751
	"	287, & 25	"	Owner.	751
	"	Odifellow's Hall	"	Owner.	751
	"	& Brick Block	"	Owner.	751
634	Leech Edward	89, 40, 61, 101	"	Owner.	751
	"	& 102, 128, & 129	"	Owner.	751
636	Lowrie Edward	211, 212, 213,	"	Owner.	751
	"	& pt. 65 & 64,	"	Owner.	751

... ..

No. on Roll.	NAME	Lot.	Cont. on Street.	
640	Leach Robert &	park lots 19, 20 Howick village		} Owners.
641	Leach Edward W.	307, 14, 98, 62, 1		
"	"	E 8, 48, 51, 52, 53		
"	"	94, 95, 105, E 41,		
642	Leach Charles W.	Grist mill & privilege		} Tenant.
"	"	204, 205, 224, 225		
"	"	290, 227, 228, 260,		
"	"	261, 262, 263, 264,		
643	Leach Robert John	265, 270, 280, 281,		} Owner.
"	"	282, 283, 284 & 285		
"	"	240, 50, 56, 57, 58,		
"	"	88, 89, 90, 83, 84,		
649	McAdams Robert	65, 66, 16, 17, 85,		} Owner.
650	McTavish John	& 15		
651	McTavish Peter	S 18	A	} Farmer's Son.
652	McDougall Alexander	20	A	
653	McDougall Hugh	N 21	A	} Owner.
654	Malloy Thomas	S 21	A	
655	Montgomery Robert	W 24	A (see sub dv. 1)	} Owner.
656	Moody Thomas	NE 24 & E 25	A	
659	Mur William	& W 24	B	} Owner.
668	McIntosh Phillip	W 80	A	
699	McIntosh Robert	20	B	} Owner.
700	McIntosh John	10	7	
702	McLaughlin William	10	7	} Farmer's Son.
703	McLaughlin James	11	7	
706	McKee Samuel	N 9	8	} Owner.
749	McMillan John	N 9	8	
750	McGill James	11	9	} Owner.
751	McGill Robert J.	7 & 9	Howick village	
753	McWade James	194, 195, 287, 288,		} Owner.
754	McGrath Richard	280, 285, 286,		
755	McDougall Thomas	& park lots 23 & 25		
756	McLaughlin James	11		} Tenant.
757	Megill Henry	187		
758	McGill William T.	140 & 82 (see dv. 6)		} Owner.
759	Magwood Charles	N 141		
760	Morrison Abraham	180 & 181 (see dv. 5)		} Owner.
761	McIntosh John	188, 189, 190,		
762	McIntosh Archibald	& 242, 243, & 244		} Owner.
763	McMichael Abraham	Park lots 4 & 5 Howick village		
764	McMichael Abraham	198		} Owner.
765	McMichael Abraham	168 & E 1		
766	McMichael Abraham	& 805		} Owner.
767	McMichael Abraham	Pt of park lot S 15		
768	McMichael Abraham	Pt of park lot S, W 18		} Tenant.
769	McMichael Abraham	18		
770	McMichael Abraham	Pt of park lot E 18		} Owner.
771	McMichael Abraham	118		

**ROLLING SUB-DIVISION No. 2 - Continued.**

No. on Roll.	NAME.	Lot.	Con. on Street.	
788	McAdams James	82 & 83	" " "	Owner.
844	McLaughlin John	186 (see s. d. 5)	" " "	Owner.
799	Newans Ezra B	No. 8 store Leech's block	" " "	Tenant.
803	Elephant William	87, 108 & 104	Howick village	Owner.
814	Potter John	8	11	Owner.
825	Patt Edward J.	S 141	Howick village	Tenant.
827	Perkins Henry	142	" "	Owner.
828	Pomroy James	91 & 92	" "	Tenant.
829	Pasmore Charles J.	145	" "	Tenant.
	" "	118 & 117	" "	Owner.
880	Paisley David	188 & 189	" "	Owner.
882	Pike Edward	Park lot 17 & 18	" "	Owner.
888	Perkins James	801 & S 802	" "	} Owner.
	" "	808, 804 & 806	" "	
	" "	808, 809 & 810	" "	
	" "	155, 156	" "	
	" "	& park lot 12	" "	
888	Rea David Jr.	N 22	A	Owner.
889	Rea David Sr.	S 22	A	Owner.
840	Rea James	28	A	Owner.
875	Robinson Richard	148	Howick village	Owner.
876	Ross Richard	178 & 174	" "	} Owner.
	" "	W 148 & 149	" "	
	" "	N 150 W 116	" "	
	" "	117, 119 & 120	" "	
	" "	Park lot S 16	" "	
877	Ruxton David	22 & S 28	" "	Owner.
878	Rogers James	96, 97, 98 & 99	" "	} Owner.
	" "	100, 180 & 181	" "	
	" "	182, 183 & 184	" "	
879	Russel William	& pt of park lot W 16	" "	} Owner.
604	Reiker Albert	Park lots 10 & 11	" "	
		N 18	A	Owner.
889	Sandersch John	pt. 29 & S E 80	A	Owner.
924	Strong James	5 & 6	9	Owner.
926	Strong William	9	9	Owner.
927	Stewart John	10	9	Owner.
966	Smith Joseph D.	255 & 256 (see sub dv. 5)	Howick village	Owner.
967	Spencer Charles	86	" "	Tenant.
968	Smith Alexander	247	" "	Owner.
967	Softly Edward	park lot 1	" "	Owner.
971	Stinson John	151, 170, 171, 21, 34	" "	} Owner.
	" "	& 25 & pt. of park lots 15 & 16	" "	
972	Smith Reuben	E 29, 30, 27, 28, 72	" "	} Tenant.
	" "	& 73 & 74	" "	

**POLLING SUB-DIVISION No. 2—Continued.**

No. on Roll.	NAME.	Lot.	Con. on Street.	
975	Henderson Thomas	N 23 & 24, 159 E 104	Howick village	Owner.
170	Strong George	B 9 & 10	10	Owner.
830	Smith Charles L.	146	Howick village	Owner.
974	Smith Alexander	27, 28, 73, 74, 74 E 29 & 30	" "	Owner.
908	Thompson John	N 1	9	Tenant.
1007	Young Robert	291, 292, 293,	Howick village	Tenant.
"	"	294, 251, 252	" "	Owner.
"	"	& 253 & 254	" "	"
1008	Turner Robert	248	" "	Owner.
1009	Toombs Blaney	176 & 168	" "	Tenant.
1010	Toombs Robert	81	" "	Tenant.
996	Thompson James	N 1	9	Owner.
1009	Toombs Henry	187, 108	Howick village	Owner.
1020	Vander John	B W 19	A	Owner.
1028	Vittie James	pt 9	8	Tenant.
"	"	& 126 & 127	Howick village	"
1029	Willits William	18	B	Owner.
1080	Willits Albert	19	B	Owner.
1066	Willis George	1	10	Tenant.
1007	Williams Joseph R.	pt 5	Howick village	Owner.
1009	Wright Samuel	61, 101, 102	" "	Tenant
"	"	& 123 & 120	" "	"
764	Wilson Samuel	18	" "	Owner
1108	Young John	W 1	7	Tenant.
1109	Young William	E 1	7	Owner.
1117	Young James	8	Howick village	Tenant.
1118	Young Joseph	183 & 184	" "	Owner.
1119	Yeo Chamton	148	" "	Tenant.
1120	Young Christopher	69 & 80	" "	Tenant.
1124	Zimmerman John	11	8	Owner.
1125	Zimmerman Henry	11	8	Farmer's Son.

**PART II.—Persons Entitled to Vote at Municipal Elections ONLY.**

No. on Roll.	NAME.	Lot.	Con. on Street.	
126	Bone George	N E 12	Howick village	Tenant.
180	Barbour James	N 302	" "	Owner.
685	Lamb John A.	71, 75, 76, 77	Howick village	Owner.
689	Laird Alexander	70	" "	Owner.
874	Russell Robert	289 & 290	Howick village	Owner

**PART III.—Persons Entitled to Vote at Elections to the Legislative Assembly ONLY.**

No. on Roll.	NAME.	Lot.	Con. on Street.
	NONE.		

# VOTERS LIST 1878

## MUNICIPALITY OF THE TOWNSHIP OF HOWICK.

POLLING SUB-DIVISION No. 2. — Comprising Lots 16 to 25 inclusive on Con. 6, and from Lots 12 to 25 inclusive on Cons. 7, 8, 9, 10 & 11.

PART I.—Persons Entitled to Vote at both Municipal Elections and Elections to the Legislative Assembly.

No. on ROLL.	NAME.	LOT.	CON. OR STREET.	
21	Anderson John	17	9	Owner.
22	Akins John	15	11	Owner.
24	Akins Thomas	15	11	Tenant.
27	Adair David B.	4 Louise Street North	Fordwich	Tenant.
73	Birney George	W 23	6	Owner.
74	Birney George Thos.	W 23	6	Farmer's Son.
75	Birney William Jas.	E 23	6	Owner.
77	Brown William Jr.	E 24	8	Owner.
80	Brown Andrew	W 24 & 23	8 } 9 }	Owner.
122	Barker William	pt. 2 Patrick St. W	Fordwich	Owner.
"	"	5 sub div. Mill reserve	"	Tenant.
"	"	13, 14, 15 & 16 Alfred st. S	"	Tenant.
"	"	13, 14, 15 & 16 Holcum st. N	"	Tenant.
125	Bolton Shepherd	pt. of 2 Patrick st. N	"	Tenant.
"	"	10 Victoria st. S	"	Owner.
"	"	23 park lot	"	"
126	Bell Henry	Park lot 29	"	Tenant.
127	Batters Thomas Sr.	Park lot 30	"	Owner.
128	Brown James	6 Adelaide st. S	"	Owner.
129	Brown John	1 Adelaide st. N	"	Owner.
"	"	S W 14	7	Owner.
140	Brown James	& 1 Albert st. S	Fordwich	Owner.
"	"	15 & 16 Albert st. N	"	Tenant.
123	Crowe Robert	N 16	6	Owner.
124	Corbett John	W 24	6	Owner.
125	Cottell Charles	S W 14	7	Tenant.
126	Clegg Robert	15	7	Owner.
129	Campbell Thomas	19 &	7	Owner.
"	"	1, 10, 11, 12 Adelaide st. S	Fordwich	Owner.
"	"	2 & 3 Lyle st.	"	Owner.
"	"	8 Mary st. N	"	Owner.
160	Crawford Alexander	14	8	Owner.
163	Collins Richard	W 22	9	Owner.
164	Collins Hugh	E 22	9	Owner.
165	Craig John	25	9	Owner.
171	Cair George	E 23	10	Tenant.

BRITISH SUB-DIVISION OF DISTRICT

No. on	Name.	Lot.	Cont. on	Owner.
173	Cedins Christopher	E 28	19	Owner.
178	Carruthers Hugh	18	11	Owner.
172	Carrothers Matthew	18	11	Owner.
174	Caudle Charles D.	E 25	11 (see s. d. 6)	Tenant.
199	Cowan Joseph	4 sub div. Mill reserve	Fordwich	Tenant.
	"	13 Mary st. S	"	Owner.
	"	1 Victoria st. S	"	Owner.
	"	1 Albert st. N.	"	Owner.
201	Carter Erasmus	Park lot 27	Fordwich	Owner.
202	Carter Henry	Park lot 27	Fordwich	Owner.
209	Carter Richard	Park lot 19	"	Owner.
204	Cassie George	pt. of Park lot 18	"	Tenant.
205	Carter William	11 Albert street N.	"	Owner.
	"	11 Victoria street S.	"	
200	Cook Benjamin B.	8 Adelaide street N.	"	Owner.
	"	& pt. of Albert St. S. (see s. d. 5)	"	
211	Coon Levi B.	W. 2 Patrick street S.	"	Owner.
	"	park lot 20 21	"	
	"	& pt. Park lot 22	"	
224	Downey Thomas	W 25	7	Owner.
225	Downie James Jr.	E. 25	7	Owner.
228	Douglas John	24	9	Owner.
246	Doehlman Robert	W 18	10	Owner.
247	Dennis Richard	14	10	Owner.
243	Dane Thomas	18	10	Owner.
240	Dane James	19	10	Owner.
253	Dynes Richard	N. E. 17, & N. W. 18	11	Tenant.
254	Dynes John	N. E. 17, & N. W. 18	11	Tenant.
273	Driver Joseph	1 Louisa street S.	Fordwich	Owner.
	"	1 Edward street N.	"	
278	Downey Isaac James	1 Patrick street	"	Owner.
620	Dulmage Richard	24	7	Owner.
222	Evans John	25	6	Owner.
224	Elliott Robert	18	7	Owner.
226	Ernst Samuel	19	8	Owner.
222	Edgar Robert	E. 14	11 (see sub dv. 1)	Owner.
223	Eckmier William	S. 19 & 20	11	Tenant.
201	Edwards Amos	9 Victoria street S.	Fordwich	Owner.
202	Edwards Wilham A.	9 Victoria street S.	"	Owner.
203	Ellenbaum Daniel	6 & W. 7 Albert street S	"	Owner.
204	Ellenbaum Samuel	6 & W. 7 Albert street S	"	Owner.
1015	Ellenbaum Samuel Sr.	5, 6, 7, 8, Victoria street S	"	Owner.
	"	5, 6, 7, 8, Albert street N	"	
223	Foster James	N. 25	6 (see sub dv. 6)	Owner.
224	Fisher Donald	14	7	Owner.
225	Fallis Richard	20	8	Owner.
226	Ferguson Edward	17	10	Owner.
	"	S. W. 17	11	Tenant.
227	Fleming John	25	10	Owner.



No. on Roll.	Name	Lot.	Con. on Grant.	
229	Fitzpatrick Robert	W. 14	11 (see sub div. 1 & 5)	Owner.
248	Fawcett Joseph H.	pt. 9 Alice street S.	Fordwich	Owner.
	"	& pt. Mill reserve	"	
249	Falkner William	D. Edward street N.	"	Owner.
275	Gibson William	W 22	6	} Owner.
"	"	13, 14, 15, & 16 Edward street N	Fordwich	
"	"	4-16 Louisa street S	"	
276	Gibson Robert	E 22	6	Owner.
"	"	E 22	7	Owner.
"	"	W 22	7	Tenant.
"	"	16 Louisa street N.	Fordwich	Tenant.
"	"	16 May street N.	"	Tenant.
276	Gibson Thomas	W 22 (see sub div. 5)	7	} Owner.
"	"	16 Louisa street N.	Fordwich	
"	"	16 May street N.	"	
277	Gibson James	E 22	6	Farmer's Son.
278	Gibson Benjamin	E 22	6	Farmer's Son.
286	Graham Francis	23	10	Owner.
289	Graham Alexander	W 23	11	Owner.
290	Graham James	E 23	11	Owner.
292	Gregg George	N 10 & 20	11 (see sub div. 2)	Owner.
294	Gough George	2, sub div. Mill reserve	Fordwich	Owner.
296	Girvin James	S 9 May street N	"	Tenant.
464	Hainstock Joseph	E 17	8	Tenant.
465	Hutchinson James	pt of 18	9	} Tenant.
"	"	& pt of W 18	8	
466	Humason Andrew	12	9	Owner.
467	Hassard James	14	9	Tenant.
468	Hassard George A.	14	9	Owner.
469	Hunter James W.	15 & 16	9	Owner.
471	Howard Hugh H.	16	10	Owner.
472	Harris Daniel	20 & 21	10	Owner.
473	Harris Francis C.	20 & 21	10	Farmer's Son.
525	Hinds Richard	sub div. mill reserve	Fordwich	} Owner.
"	"	3, E 6, 7, 10 & 11	"	
526	Hainstock George	A Louisa street S	"	} Tenant.
"	"	& park lot 5	"	
527	Hinds William	E. Edward street N	"	Owner.
529	Hutchison John	7 Adelaide street N	Fordwich	Owner.
530	Harrison Edward B.	9 Albert street N	"	Owner.
531	Hazlewood Richard	11 Albert street S	"	Owner.
532	Hamilton William J	pt. of park lot 23	"	} Owner.
"	"	7 & 8 Adelaide st. S (see s. d. 6)	"	
"	"	E 25	11	
533	Hamilton George K.	park lot 24	Fordwich	Owner.
540	Irwin Robert	W 12	10	Tenant.
540	Irwin William	W 12	10	Owner.
541	Irwin Charles	E 12	10	Owner.

No. on Roll.	Name.	Lot.	Con. on Street.	
553	Johnston Alexander	S 25	8 (see s. d. 6)	Owner.
559	James William	5 Albert st. S.	Fordwich	Owner.
57	Jackson George	4 Louisa st. N	"	Owner.
57	Jackson Henry	4 Louisa st. N	"	Owner.
552	Johnston William	28	"	Owner.
554	Johnston Ritchison	S 25	8 (see s. d. 6)	Farmer's Son.
600	Ketchum Stephen	7 Edward st. S & 7 & 8 Alice st. N	Fordwich	Owner.
601	Ketchum Joseph	4 Mary st. S	Fordwich	Owner.
620	Legear Robert	24	7	Tenant.
188	Lathan John	5 sub dv. Mill reserve	Fordwich	} Owner.
"	"	18, 14, 15, 16 Alfred st. S	"	
"	"	18, 14, 15, 16 Helena st. N	"	
701	Mee Joseph	16	7	Owner.
704	Mee George	E 16	8	Owner.
704	Mahood Robert	S E 20	8 (see s. d. 1)	Owner.
707	Millar John	S E 15	9	Owner.
708	McLaughlin Charles	W 18	8	Owner.
"	"	21	9	Owner.
709	McLaughlin John J.	21	9	Farmer's Son.
711	McLeod Roderick	24	10	Owner.
718	Montgomery John	17 & 18	11	Owner.
714	Milne David S	S 21 & S 22	11	Owner.
741	Moore John J.	E 17	8	Owner.
741	Moore William H.	E 17	8	Owner.
769	Mathews James	8 sub dv. Mill reserve	Fordwich	} Owner.
"	"	4 Adelaide st. S	"	
"	"	3 & 4 Edward st. S	"	
"	"	3 & 4 Alice st. S	"	
"	"	1, 2, 3 & 4 Alice st. N	"	
"	"	1, 2 & 3 Helena st. S	"	
"	"	1, 2 & 3 Alfred st. S	"	
"	"	1, 2 & 3 Alfred st. N	"	
"	"	Park lot 1	"	
770	Mitchell Arthur	5 & 6 Louisa st. S	Fordwich	} Owner.
"	"	B Patrick st.	"	
"	"	6 Edward st. N	"	
"	"	Park lot 3	"	
771	Mills George T.	1 & 2 Edward st. S	Fordwich	Owner.
772	McDermitt James	8 Edward st. N	" (see s. d. 5)	Owner.
774	Moles John W.	C Patrick st.	"	Tenant.
775	McMain James	5 & 6 Helena st. N	Fordwich	} Owner.
"	"	5 & 6 Alfred st. S	"	
778	Moore Charles B.	4 Adelaide street N	"	} Owner.
"	"	4 Albert street S	"	
777	Milne Alexander	pt. park lot N E 24	"	Owner.
778	Murdoch James	N 8 Albert street S	"	Owner.
781	McLean John	park lots 25, 26, 31, 32, 7, 10	"	} Owner.
"	"	11, 12 & 14 Louisa street N	"	
"	"	18 & 14 Louisa street S	"	

House No.	Name	Lot	Cont. on Plans.	Owner.
794	Newton Henry	4 Louisa street S park lot 2	Fordwich	Owner.
795	Noice Edward A.	W 2 Edward st. N W 2 & E 3 Louisa st. S pt. & Albert st. S	"	Owner.
796	Noice Thomas	W 3 Louisa st S 1 Mary st. N	"	Owner.
797	Newton Robert	18, & 14, Adelaide st. S 15, 16, Adelaide st. N 15, & 16, Albert st. S	"	Owner.
464	Nay Robert	E 17	6	Owner.
810	Pyle Robert	17	7	Owner.
811	Preston David	16 & E 15	6	Owner.
812	Patfield George	E 18	10	Owner.
826	Parker Simon	A Louisa st. S	Fordwich	Owner.
838	Rogers Joel	21 & 22 9 Adelaide st. S 11 Mary st. S	8 (see sb. d. 6) Fordwich	Owner.
839	Rogers Ezra	21 & 22 9 Adelaide st. S 11 Mary st. S	8 (see sb. d. 6) Fordwich	Tenant.
860	Rogers Calvin	2 Louisa st. N 2 Mary st. S	"	Owner.
861	Rogers Oliver	3 Louisa st. W 3 Mary st. S	"	Owner.
868	Richard Samuel	pt. park lots 18 & 22	"	Owner.
864	Richard Jacob	pt of park lots 18 & 22	"	Owner.
866	Boe Jesse	S 2 Patrick st. N	"	Tenant.
916	Sanderson James	W 10 Mary st. S	Fordwich (see s. d. 5)	Owner.
917	Scott John	S 16 & S 17	6	Tenant.
918	Soihern William	18 & N 17	6	Owner.
919	Soihern John	19	6	Owner.
920	Soihern Andrew	19	6	Farmer's Son.
921	Stong William	18	7	Owner.
923	Stephenson James S	23	8	Owner.
931	Spotton John	15	10	Owner.
932	Spotton Arthur	22	10	Owner.
934	Strong George	W 24	11	Owner.
935	Strong Thomas	E 24 & W 25	11	Owner.
976	Schriner Paul	W 6 sub div. Mill reserve 11 Louisa at N 10 Mary st. N	Fordwich " } "	Owner.
977	Strathly David B.	Cor. of Patrick st. E & Louisa st. S 5, 6, 7 & 8 Alfred st. N 1, 2, 5, 6, 7 & 8 Alice st. S 11, 12, 13 & 14 Mary st. N 13 & 14 Mary st. S	Fordwich " } " } " } " }	Owner.
978	Sanders John	Park lot 8	"	Owner.

No.	Name	Address	City	Occupation
979	Spinks John	5 & 6 Edward st. S	Fordwich	Owner.
"	"	5 & 6 Alice st. N	"	"
980	Stamway Henry	4 Edward st. N	Fordwich	Owner.
"	"	Park lots 4 & 9	"	"
981	Shaw William	E 2 Louisa st. S	Fordwich	Owner.
"	"	E 2 Edward st. N	"	"
"	"	Park lot 4	"	"
982	Sweeney John J.	10 & 15 Louisa st. N	Fordwich	"
"	"	15 Louisa st S	"	Owner.
"	"	pt. of Mary st S	"	"
"	"	park lot 28 & pt. of 28	"	"
984	Suell Elon	5 & 6 Adelaide st. N	"	Owner.
986	Sothern Edward	5 & 6 Water st.	"	"
"	"	12 Victoria st. S	"	Owner.
"	"	12 Albert st. N	"	"
"	"	1 sub div. Mill reserve	"	"
"	"	S 16 & S 17	"	"
1011	Thomas Edmund	1 Louisa st. N	Fordwich	Owner.
"	"	1 Mary st. S	"	"
1014	Tidy David	2 & 3 Adelaide st. S	Fordwich	"
"	"	2 & 3 Adelaide st. N	"	Owner.
"	"	2, 3 & 4 Albert st. N	"	"
"	"	2 & 3 Albert st. S	"	"
1015	Trimmer Andrew	5, 6, 7 & 8 Victoria st. S	Fordwich	Tenant.
"	"	5, 6, 7 & 8 Albert st. N	"	"
995	Totten George	E 24	6	Owner.
1059	Wilson John	12	7	Owner.
1062	Wilkie William	12, 18, W 15	8 (see s. d. 2)	Owner.
1063	Wilson John	18	9	Owner.
1064	Wiggins Thomas	20	9	Farmer's Son.
1065	Wiggins John	20	9	Owner.
1068	Watters John	12	11	Owner.
1070	Wiggins John T.	16	11	Owner.
1071	Wright Adam	N 21, N 22 & NW 28	11	"
1104	Woods Joseph	2, 3 & 4 Victoria st. S	Fordwich	Owner.
"	"	9 sub div. Mill reserve	"	"
"	"	E park lot 17	"	"
1106	Wilson Thomas	10, 11 & 12 Louisa st. S	Fordwich	"
"	"	11 & 12 Edward st. N	"	"
"	"	12 Edward st. S	"	"
"	"	N 9 Alfred st. N	"	Owner.
"	"	9 Alfred st. S	"	"
"	"	16 1/2 acre lots	"	"
"	"	Park lots 18, 16 &	"	"
"	"	pt. of 28	"	"
"	"	Grist & Saw Mill	"	"
1110	Young Peter	18	9	Owner.
1111	Young Alexander	19	9	Owner.
1121	Young James	Fordwich saw mill	Fordwich	Tenant.

**PART II.—Persons Entitled to Vote at Municipal Elections ONLY.**

No. on Roll.	Name.	Lot.	Con. on Street.	Occup.
110	Crawford Joseph	pt. of park lot 18	Fordwich	Owner.
102	Williamson William	B E 18	"	Tenant.
612	Reubkin John G.	B E park lot 22	Fordwich	Owner.
1005	Adair John W. A.	B E park lot 28	" (see s. d. 5)	Owner.
1018	Taylor William B.	pt. of park lot 22	"	Owner.
1102	Wilson Robert	4 Helena st. 4 Alfred st. B	Fordwich	Owner.

**PART III.—Persons Entitled to Vote at Elections to the Legislative Assembly ONLY.**

No on Roll.	Name.	Lot.	Con. on Street.
	NONE.		

# VOTERS LIST - 1876

## MUNICIPALITY OF THE TOWNSHIP OF HOWICK

**POLLING SUB-DIVISION No. 5.** Comprising from lots 31 to Con. C inclusive on Cons. A & B and all Con. C, and from Con. G to lot 20 inclusive on Cons. 1, 2 & 3, and from lot 1 to 20 inclusive on Cons. 4 & 5, and from lot 1 to 15 inclusive on Con. 6.

**PART I.—Persons Entitled to Vote at both Municipal Elections and Elections to the Legislative Assembly.**

No. on Roll	NAME.	Loc.	Con. or Street.	
6	Adam Robert	S 36	B	Tenant.
7	Adam John	N 36	B	Tenant.
14	Aylsworth Peter	7 & N 6	6	Owner.
15	Ashton William	18	6	Owner.
44	Buttimer William	32	B	Tenant.
45	Ball William	N 18	C	Tenant.
45	Ball James	N 18	C	Owner.
46	Ball John Henry	N 19	C	Owner.
47	Blair James	S 15, 16 & 17	C	Owner.
49	Beldon Jeremiah	25, 26, 27 & 28	C	Owner.
48	Blair Wilson	S 15, 16 & 17	C	Tenant.
50	Baler Christian	W 16	1	Owner.
51	Bast Jacob	E 16 W 17	1	Owner.
52	Brown Thomas	18	1	Owner.
53	Brown Alexander	S 11	2	Tenant.
56	Burkholder John	12	2	Owner.
58	Batters Thomas	7	3	Owner.
59	Bernback George	W 19	2	Owner.
	"	E 18	3	Owner.
65	Baird William	15	4	Owner.
66	Bradnock David	9	5	Owner.
68	Batters William	12	5	Owner.
70	Braden Samuel	14	5	Owner.
71	Burrows Joshua	S 6	6	Tenant.
72	Burrows Henry	S pt. of N 6	6	Tenant.
102	Bryans William	S 11 & S 12	C	Owner.
614	Bruce John	16	4	Owner.
145	Campbell Robert	N 25 N 26	C	Tenant.
146	Cambell Richard	W 4	2	Owner.
147	Campbell James	18	2	Tenant.
148	Cathers John	W 8	3	Owner.
149	Cooper Edward	17	3	Owner.
150	Campbell George	18	5	Tenant.
151	Cunningham Robert	N E 18	6 (see sub. div. 5)	Tenant.
687	Carroll Joseph	17	4	Owner.
921	Cook Benjamin S.	16	8 (see s. d. 4)	Owner.

**PROPERTY OF THE CITY OF NEW YORK**

No. on Roll.	NAME.	Loc.	Con. on Street.
217	Doig Robert	N 17	C
218	Doig Andrew	22	C
219	Doekert William	28	1
220	Doig Paul	25	1
221	Dilworth Henry	N 20	3
227	Devon James	S 20	3
228	Devon William Jas.	S 20	2 (see a. d. 6)
230	Doulay John	5	5
276	Earls James	86 & 87	A
277	Earls John	22	C
278	Edgar Alexander	9	3
281	Edgar James	10	5
	" "	11	4
287	Earls Robert	83	A
311	Farrell Samuel	S 87 & S 88	C
312	Fletcher Adam	15	2
314	Fletcher George	15	2
315	Fletcher William	16	2
316	Fletcher Edward	16	2
317	Faust Adam	E 18	2
351	Griffith John	W 31	A
352	Gibson Thomas	N 20	C
	" "	N pt. of S pt. of 19	C
360	Granger John	21	C
361	Grasley James	N 23 & N 24	C
364	Gowan Samuel	10 & N 11	2
365	Gowan James	10	2
366	Geiger Samuel	E 18	3
367	Gedoke Frederick	15	3
368	Gibson Thomas	5	4 (see a. d. 4)
369	Gilpin William T.	13 & 14	4
370	Graybiel Edward	E 20	4 (see a. d. 6)
371	Gilpin Thomas R.	6 & 7	5 (see a. d. 8)
403	Hilop Adam	N 15 & 16	C
404	Hamilton John	S 11 & 12	C
405	Hilop George	S 13, 14, 19 & 20	C
406	Hepinstall Oliver L.	W 12	1
408	Hepinstall Peter	18 E 12	1
407	Herdman Thomas Sr.	15 N E 14	1
408	Herdman Thomas Jr.	15	1
409	Hoppermill John	E 19	1
410	Hayden William	14	2
411	Harold Wendell	E 19	2
412	Hoblinghead Hugh	3 W 4	3
413	Hunter Samuel	S 5	3
	" "	& pt. of N 26	C

MUNICIPALITY OF THE CITY OF NEW YORK

OWNER.

TENANT.

FARMER'S SON.

OWNER.

OWNER.

OWNER.

OWNER.

OWNER.

OWNER.

OWNER.

OWNER.

OWNER.

OWNER.

OWNER.

OWNER.

OWNER.

OWNER.

OWNER.

OWNER.

OWNER.

OWNER.

OWNER.

OWNER.

OWNER.

OWNER.

OWNER.

No. on	Name	Lib.	Ch. on	Grant	no. of
440	Coxy Francis	W 12	3		Owner
441	Coxy Simon	N 6 & N 7	4		Owner
442	Coxy Robert	10	4		Owner
443	Coxy Joseph	S & S 6	6	(see s. d. 3)	Owner
444	Coxy William	W 10	1		Owner
537	Ireland Robert	33	A		Tenant
538	Ireland Andrew	33 & 39	B		Tenant
539	Ireland Allen	33 & 39	B		Owner
546	Jacques Chipman	9	3		Owner
549	Johnston John W.	19 W 19	4		Owner
548	Jardine John	3	5		Owner
549	Jamison Robert	S 15	5		Owner
571	Knox John	34	A		Owner
573	Knox Adam	N 13 N 14	C		Owner
577	Kitely Nelson	19	3		Owner
608	Boyer William	S 35	C		Owner
611	Locke Zophar	W 13	3		Owner
612	Lambkin John G.	14	3	(see s. d. 4)	Tenant
614	Leoland Jeremiah	16	4		Tenant
600	Malcolm Archibald	33	B		Owner
661	Miller George	35	B		Owner
661	Miller Robert	35	B		Owner
662	McAllister John	31	C		Owner
663	McLeid John	N 35 & N 36	C		Owner
664	Murray Robert	N 37 & N 38	C		Owner
665	McKee William	39 & pt. of 40	C		Owner
666	McLennan Thomas	S 18	C		Owner
667	Morrin Peter	S 36	C		Owner
668	Mansie John	6 & 7	1		Owner
670	McLaughlin George	N W 17	2		Tenant
671	McLaughlin Levi	W 17	2		Tenant
672	McLaughlin James	E 17 & W 18	2		Owner
673	McDermitt John	20	2		Owner
680	Muir William	N 1	3		Owner
681	McKee John	E 4 & Mill privilege	3		Owner
682	Maguire Benjamin	N 5	3		Owner
683	McCliment Ferguson	10	3		Owner
684	McDermitt Allan	12	3		Owner
685	McKeecher William	1 & 2 & N 3	4		Owner
686	Maguire John	W 4	4		Owner
687	Maguire Thomas	E 4	4		Owner
688	McClelland Samuel	17	4		Tenant
689	Miller William	4	5		Owner
690	Mcgrove James	3	6		Tenant



No. on Roll.	Name	Lot	Acres	Remarks	Owner
681	Mitchell James	4	0.11 W		Owner
682	Kee Robert	9	0.11 & 0.12		Owner
683	Ingrove Robert	10	0.11		Owner
684	McGovern Stewart	11	0.11 E		Owner
685	May Josi	12	0.11 W		Owner
686	McLaughlin John	14			Owner
687	McLaughlin James	8 & pt. of 9			Owner
12	Dermitt James	18	0.11 & 0.12		Owner
36	McLaughlin Robert	5	0.11 & 0.12		Owner
44	McLaughlin Alexander	10			Owner
608	Muirhead James	6			Owner
966	Miller Andrew	87			Owner
968	Miller Thomas	87			Owner
784	Neill George Andrew	E 4			Owner
786	Nash Thomas	S 5			Owner
890	Nesbitt William	E 31			Owner
795	Overend Joseph	1			Owner
"	"	22			Owner
799	Oberholtzer Isaac	S 5			Owner
804	Patrick Hugh	S 23 & S 24			Tenant
804	Patrick Peter	23 & 24			Owner
841	Robertson Alexander	29 & 30			Owner
842	Robertson John	39 & 30			Farmer & Son
846	Ralph Thomas	9 & E 10			Owner
844	Ralph Joseph	W 10			Tenant
848	Ralph Richard	11			Owner
846	Ross James R.	7 & 8			Owner
848	Rolston John	S 8			Owner
849	Roberts John	N 1/2 of S 1/2 of 6 & 7			Owner
850	Roberts John F.	N 1/2 of S 1/2 of 6 & 7			Farmer's Son
851	Roe James	12			Owner
854	Roe Richard	18			Owner
855	Robinson James	20			Owner
890	Ruge Thomas	E 31			Tenant
891	Sanderson Joseph	36			Owner
892	Sanderson John	31			Owner
893	Sharpin Richard	N 33			Owner
894	Sharpin Matthew	S 33 & S 34			Owner
895	Smith Christian C.	S.W. 14			Owner
896	Smith Jacob	E 17			Owner
897	Shaver Frederick	20			Owner
898	Solf Robert	6			Tenant
899	Snyder Amos	11			Owner

No. on Roll.	Name.	Lot.	Con. on Street.	Owner.
908	Smith Henry	8 & W 9	4	Owner.
907	Sanderson Matthew	2	5	Tenant.
907	Sanderson David	2	5	Owner.
908	Sharkin Rayth	8	5	Owner.
909	Sothorn John Ford	19	5	Owner.
912	Sanderson William	1	6	Owner.
912	Sanderson Matthew	2	6	Owner.
914	Stinson John	N 5	6	Owner.
915	Stevens Wendell	6	6	Tenant.
916	Sanderson James	15	6 (see s. d. 4)	Owner.
55	Sheppard Francis	S 11	2	Owner.
461	Smith Joseph D.	N 6 & N 7	4	(see s. d. 8) Owner.
908	Thompson Alexander	87	B	Tenant.
908	Thompson William	N 11 & N 12	C	Owner.
904	Townsend Henry E.	E 9	4	Owner.
907	Tiker Phillip	16	8	Tenant.
908	Tiker John	16	8	Farmer's Son.
1081	Warnock Samuel	N 27 & N 28	C	Owner.
1082	Warnock William	N 27 & N 28	C	Farmer's Son.
1083	Warnock James	N 27 & N 28	C	Farmer's Son.
1084	White James	N 34	4	Owner.
1089	Wakeford Thomas	2 & 3	2	Owner.
1042	Wiggins John	6	3	Owner.
1044	Walker Robert	E 8	3	Owner.
1048	Witmer Emmanuel	E 19 & N W 20	4	Owner.
1051	Walker Thomas	11	5	Owner.
1049	Wade William	N 15	5	Owner.
		N 15 & 17	5	
1053	Wade Isaac	17 & N 16	5	Farmer's Son.
1054	Wade William F.	17 & N 16	5	Farmer's Son.
1107	Young Bryce	82	A	Tenant.
1123	Zimmerman Philip	S 6 & 7	4	Owner.

**PART II.—Persons Entitled to Vote at Municipal Elections ONLY.**

No. on Roll.	Name.	Lot.	Con. on Street.	Owner.
607	Laughhead Samuel	S E 40	C	Owner.

**PART III.—Persons Entitled to Vote at Elections to the Legislative Assembly ONLY.**

No. on Roll.	Name.	Lot.	Con. on Street.
	NONE.		

# MUNICIPALITY OF THE TOWNSHIP OF HOWICK.

**ROLLING SUB-DIVISION No. 6.** Comprising from  
 Lot 21 inclusive to Minto on Cons. 1, 2, 3, 4 & 5, and from Lot 24 inclusive  
 to Minto on Cons. 6, 7, 8, 9, 10 & 11.

**PART I.—Persons Entitled to Vote at some Municipal Elections and  
 Elections to the Legislative Assembly.**

No. of Roll.	Name.	Lot.	Con. or Grant.	
8	Andrew William	N 21	1	Tenant.
"	"	S 21	2	Owner.
"	"	N 25	2	Tenant.
9	Aldrich Moses	N 26	2	Owner.
9	Altrich Paul	N 26	2	Tenant.
10	Adams Lewis	W 25	5	Owner.
18	Armstrong George	29	6	Tenant.
16	Armstrong Edward	28	6	Owner.
17	Armstrong William Sr.	28	6	Owner.
18	Armstrong John	29	7	Owner.
19	Armstrong William Jr.	28	7	Owner.
23	Anderson George	23	11 (see s. d. 2)	Owner.
53	Brothers Montezuma	S 30	1	Owner.
54	Bohlander Adam	31	1	Owner.
57	Bender Burkert	E 24	2	Owner.
61	Bolton George	N 21	3	Owner.
62	Botham Matthew	E 24	3	Owner.
63	Botham Joseph	E 24	3	Farmer's Son.
64	Boulger Thomas H.	28	3	Owner.
66	Boulger Thomas	29 & N E 28	4 (see s. d. 2)	Owner.
67	Bride William	pt of 30	4	Owner.
76	Bushert Abraham	27	6	Owner.
78	Brown William Sr.	27	8	Owner.
79	Barr Alexander	31	8	Owner.
81	Brown Stephen	27	9	Owner.
82	Barr James	29	9	Owner.
88	Barron Alexander	33	9	Owner.
89	Bradigan Frederick	W 28	11	Owner.
150	Campbell Neil	pt. 33	4	Owner.
152	Clegg John	S 25	5	Owner.
158	Campbell Edward	E 29	8	Owner.
161	Clark Samuel Sr.	27	11	Owner.
"	"	28	6	Owner.
162	Clark Samuel Jr.	28	8	Farmer's Son.
174	Candle Charles D.	N 26	11 (see s. d. 4)	Tenant.
1042	Cowan Arthur	N 29	2	Owner.
"	"	& N 30	3	Owner.

No. on Roll.	NAME.	Loc.	Cor. on Street.	
226	Edoming Andrew	E 25	1	Tenant.
227	Edoming William	E 25	1	Owner.
228	Dann Michael	S 21	1	Tenant.
229	Dann Honimus	S 21	1	Owner.
234	Darcy Joseph E.	25	2	Owner.
"	"	S 25	2	"
237	Davison James	25	4 (see s. d. 5)	Owner.
238	Davison William Jas.	25	4	Farmer's Son.
239	Darcy William	pt. 30	4	Tenant.
241	Darcy Thomas	25	5	Tenant.
243	Donaghy William	E. 26	6	Owner.
246	Douglas James	W 29	8	Owner.
250	Downey Archibald	27	10	Owner.
279	Ellis William M.*	26	3	Owner.
280	Elliott Robert	S 30	3	Tenant.
"	"	N 21	5	Owner.
312	Franklin John	W 23	1	Owner.
313	Fries Peter	S 31	2	Owner.
320	Fleming Norton	E 25	4	Tenant.
321	Farrend Charles	N 30	3	"
"	"	pt. of 30	4	"
"	"	1, 2, 6 & 7	Newbridge	Owner.
"	"	Grist & Saw Mill	"	"
"	"	N 31	2	"
323	Foster James	30	6 (see s. d. 4)	Owner.
324	Farrend Augustine	S 30	3	Owner.
"	"	N 21	5	"
363	Gallaher James	N 30	1	Owner.
"	"	S 20 & 30	2	"
370	Graybiel Edward	S W 21	3 (see s. d. 5)	Owner.
371	Green Elton	22	4	Owner.
372	Gamble Robert	W 24	4	Owner.
373	Graham Leekie	6 & 9	Newbridge	Owner.
383	Gingens Charles	W 31	7	Tenant.
391	Gatz Conrad	29	11	Owner.
440	Hargrave George	S 26	1	Tenant.
441	Hargrave James O.	26 & N 27	1	Owner.
"	"	S 26	2	"
443	Hoberkost Frederick	32	2	Tenant.
450	Harris James	27	3	Owner.
453	Holt Anthony	21	4	Owner.
456	Hyndman Samuel	31	5	Owner.
457	Hyndman Campbell	32	5	Owner.
"	"	S 32	6	"
474	Harding Robert	28 & W 29	10	Owner.
476	Harding Samuel	30 & E 29	10	Owner.

Roll	Name	Lot	Acres	Owner
670	Harley Root	38	10	Owner.
680	Harding Edward	30	11	Owner.
174	Hamilton William J.	N 28	11 (see s. d. 4)	Owner.
1891	Hanson Thomas	30 & E 29	7	Owner.
588	Johnston Alexander	26	7 (see s. d. 4)	Owner.
554	Johnston Ritchison	26	7 (see s. d. 4)	Farmer's Son.
555	Johnston John	E 25	8	Owner.
548	Johnston George	W 26	8	Owner.
538	Johnston Samuel	32	8	} Owner.
"	"	30	9	
"	"	S 31	10	
575	Kraft John	W 25	1	Owner.
576	Knight James	27	2	Owner.
579	Karr Robert	12	Newbridge	} Owner
"	"	E 28	4	
580	Kerr George	N 25	5	Owner.
581	Kidd William	W 27	5	Tenant.
592	Kerwin Benjamin	32	7	Owner.
10	Kerr James Jr.	W 25	4	Owner.
610	Lohr Henry	E 23	1	Owner.
616	Leonard William	N 32	6	Owner.
617	Littlejohn Alexander	28	5	Owner.
632	Lunn James	33	8	Owner.
674	McGrath Peter	N 21	2	Owner.
675	McGrath Andrew	W 22	2	Owner.
676	McKnight John	23	2	Owner.
677	McLaughlin William D.	W 28	2	Tenant.
678	McLaughlin James	E 28	2	Tenant.
679	McLaughlin William	E 28	2	Owner.
710	Montgomery Joseph	W 26	6	} Owner.
"	"	28	9	
712	McLeod Murdoch	26	10	Owner.
716	Moos John	31	11	Owner.
1048	McGrath Richard	E 22	2 (see s. d. 5)	Owner.
1055	Moore Hugh	23	5	Owner.
707	Nelson Samuel	30	8	Owner.
806	Pike Samuel	32	1	} Owner.
"	"	32	2	
"	"	10	Newbridge	
806	Pike Job	22	1	Farmer's Son.
806	Patterson John	W 24	2	Owner.
"	"	W 24	3	Owner.
809	Pike William	32	5	Owner.
813	Pritchard William	33	10	Owner.

**POLLING DISTRICT No. 6—Continued.**

No. on Roll.	Name.	Loc.	Sec. on Street.	Owner.
847	Beichard John	E 1 of S 1 of 21	8	Owner.
	" "	22	8	"
852	Burdidge James I.	E 24	4	Owner.
856	Bos James	E 27	5	Owner.
857	Bos William	E 31	7	Owner.
858	Bogers Joel	S 31	5	(see p. d. 4) Owner.
	" "	28	5	
	B Roadhouse Charles	N 21	1	Owner.
	" "	S 21	2	
881	Bos John	W 27	5	Owner.
900	Banford Michael	W 29	8	Owner.
901	Smith Matthew	pt. of S 30	8	Owner.
902	Spence John	31	8	Owner.
904	Spence Adam	30	4	Owner.
905	Stephens Patrick D.	p. of 30	4	Owner.
	" "	18 Newbridge	4	
906	Spence James	N 31	4	Owner.
910	Spence William Jr.	S W 29	4	Owner.
	" "	29	5	
911	Spence William Sr.	32	4	Owner.
	" "	30	5	
922	Stinson William	27	7	Owner.
928	Stephenson Robert	26	9	Owner.
929	Seaf John	31 & 32	0	Owner.
936	Seiber George	E 28	11	Owner.
937	Stubbins James T.	33	11	Owner.
990	Tophan John Jr.	N 31	2	Tenant.
998	Tophan John Sr.	E 29	2	Owner.
1021	Virtue Robert	pt. of 30	4	Tenant.
	" "	8, 4, 14 & 15 Newbridge	4	
1035	Weber Sara	28 & 29	1	Tenant.
1036	Weber John	28 & 29	1	Tenant.
1036	Weber Isaac	28 & 29	1	Owner.
1038	Wensell Sebastian	32	1	Owner.
1042	White Robert	N 29 & N 30	2	Tenant.
1045	Williamson Joseph	E 22	2	Tenant.
	" "	28	3	Owner.
1046	Williamson William	E 24	1	Owner.
1047	Williamson John C	W 24	1	Owner.
1049	Wallace Thomas	26 & 27	4	Owner.
1050	Wiggins Samuel	pt. of 30	4	Owner.
1055	Warren John	22	5	Tenant.
1056	Warren Allen	24	5	Tenant.
1056	Warren Joseph	24	5	Owner.
1057	Wallace Joseph	31	6	Owner.
1058	Wallace John	31	6	Tenant.



**POLLING SUB-DIVISION No. 6—Continued.**

No. on Roll.	NAME.	Lot.	CON. OR STREET.	
1080	White William	W 29	7	Tenant.
1081	Whitehead John	E 29 & 30	7	Tenant.
1087	Walker John	N 81	10	Owner.
1122	Murbrigg Peter	N 25	8	Owner.

**PART II.—Persons Entitled to Vote at Municipal Elections ONLY.**

No. on Roll.	NAME.	Lot.	CON. OR STREET.	
578	Kerr James Sr.	pt. of W 25	4	Tenant.
618	Lawrence John	pt. of S 90	8	Tenant.
785	Nicholas William	S E Cor. N 80	2	Owner.

**PART III.—Persons Entitled to Vote at Elections to the Legislative Assembly ONLY.**

No. on Roll.	NAME.	Lot.	CON. OR STREET.
	NONE.		



# CERTIFICATE.

—:0—:0:—:0:—

I, **WILLIAM DANE**, Clerk of the Municipality of Howick, in the County of Hnrou, do hereby certify that parts one and three of the within list constitute a correct list for the year 1878 of all persons appearing by the last revised Assesmmnet Roll of the said Municipality to be entitled to vote at Elections for Members of the Legis ative Assembly; and that parts one and two constitute a correct list for said year of all persons appearing by the said roll to be entitled to vote at Municipal Elections in said Municipality, and I hereby call upon all electors to examine the said list, and if any omissions or other errors are perceived therein to take immediate proceedings to have said errors corrected according to law.

Dated this 8th day of August. 1878.

**WILLIAM DANE, CLERK.**

**GORRIE POST OFFICE.**

30th 78

Howick Township  
votes held for 78.

~~1st day~~

2nd day 1778

1st day  
1st day  
1st day



