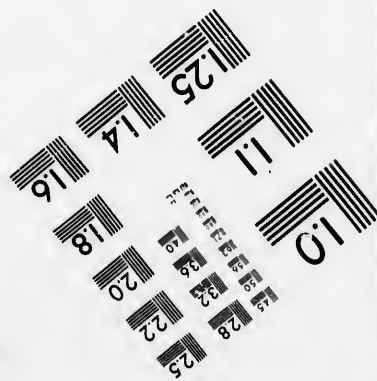




**IMAGE EVALUATION
TEST TARGET (MT-3)**



**Photographic
Sciences
Corporation**

23 WEST MAIN STREET
WEBSTER, N.Y. 14580
(716) 872-4503

1.5 2.0 2.2 2.5
2.8 3.2 3.6 4.0
4.5 5.0 5.6 6.3
7.1 8.0 9.0 10.0

**CIHM/ICMH
Microfiche
Series.**

**CIHM/ICMH
Collection de
microfiches.**



Canadian Institute for Historical Microreproductions / Institut canadien de microreproductions historiques

11
01
51

© 1986

Technical and Bibliographic Notes/Notes techniques et bibliographiques

The Institute has attempted to obtain the best original copy available for filming. Features of this copy which may be bibliographically unique, which may alter any of the images in the reproduction, or which may significantly change the usual method of filming, are checked below.

L'Institut a microfilmé le meilleur exemplaire qu'il lui a été possible de se procurer. Les détails de cet exemplaire qui sont peut-être uniques du point de vue bibliographique, qui peuvent modifier une image reproduite, ou qui peuvent exiger une modification dans la méthode normale de filmage sont indiqués ci-dessous.

- | | |
|--|--|
| <input type="checkbox"/> Coloured covers/
Couverture de couleur | <input type="checkbox"/> Coloured pages/
Pages de couleur |
| <input type="checkbox"/> Covers damaged/
Couverture endommagée | <input type="checkbox"/> Pages damaged/
Pages endommagées |
| <input type="checkbox"/> Covers restored and/or laminated/
Couverture restaurée et/ou pelliculée | <input type="checkbox"/> Pages restored and/or laminated/
Pages restaurées et/ou pelliculées |
| <input type="checkbox"/> Cover title missing/
Le titre de couverture manque | <input checked="" type="checkbox"/> Pages discoloured, stained or foxed/
Pages décolorées, tachetées ou piquées |
| <input type="checkbox"/> Coloured maps/
Cartes géographiques en couleur | <input type="checkbox"/> Pages detached/
Pages détachées |
| <input type="checkbox"/> Coloured ink (i.e. other than blue or black)/
Encre de couleur (i.e. autre que bleue ou noire) | <input checked="" type="checkbox"/> Showthrough/
Transparence |
| <input type="checkbox"/> Coloured plates and/or illustrations/
Planches et/ou illustrations en couleur | <input type="checkbox"/> Quality of print varies/
Qualité inégale de l'impression |
| <input type="checkbox"/> Bound with other material/
Relié avec d'autres documents | <input type="checkbox"/> Includes supplementary material/
Comprend du matériel supplémentaire |
| <input type="checkbox"/> Tight binding may cause shadows or distortion
along interior margin/
La reliure serrée peut causer de l'ombre ou de la
distorsion le long de la marge intérieure | <input type="checkbox"/> Only edition available/
Seule édition disponible |
| <input type="checkbox"/> Blank leaves added during restoration may
appear within the text. Whenever possible, these
have been omitted from filming/
Il se peut que certaines pages blanches ajoutées
lors d'une restauration apparaissent dans le texte,
mais, lorsque cela était possible, ces pages n'ont
pas été filmées. | <input type="checkbox"/> Pages wholly or partially obscured by errata
slips, tissues, etc., have been refilmed to
ensure the best possible image/
Les pages totalement ou partiellement
obscurcies par un feuillet d'errata, une pelure,
etc., ont été filmées à nouveau de façon à
obtenir la meilleure image possible. |
| <input type="checkbox"/> Additional comments:/
Commentaires supplémentaires: | |

This item is filmed at the reduction ratio checked below/
Ce document est filmé au taux de réduction indiqué ci-dessous.

10X	14X	18X	22X	26X	30X
<input type="checkbox"/>	<input type="checkbox"/>	<input type="checkbox"/>	<input checked="" type="checkbox"/>	<input type="checkbox"/>	<input type="checkbox"/>
12X	16X	20X	24X	28X	32X

The copy filmed here has been reproduced thanks to the generosity of:


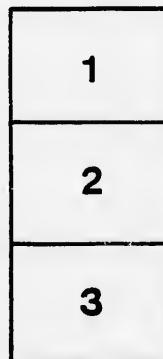

Archives of Ontario
Toronto

The images appearing here are the best quality possible considering the condition and legibility of the original copy and in keeping with the filming contract specifications.

Original copies in printed paper covers are filmed beginning with the front cover and ending on the last page with a printed or illustrated impression, or the back cover when appropriate. All other original copies are filmed beginning on the first page with a printed or illustrated impression, and ending on the last page with a printed or illustrated impression.

The last recorded frame on each microfiche shell contain the symbol \rightarrow (meaning "CONTINUED"), or the symbol ∇ (meaning "END"), whichever applies.

Maps, plates, charts, etc., may be filmed at different reduction ratios. Those too large to be entirely included in one exposure are filmed beginning in the upper left hand corner, left to right and top to bottom, as many frames as required. The following diagrams illustrate the method:



L'exemplaire filmé fut reproduit grâce à la générosité de:

Archives of Ontario
Toronto

Les images suivantes ont été reproduites avec le plus grand soin, compte tenu de la condition et de la netteté de l'exemplaire filmé, et en conformité avec les conditions du contrat de filmage.

Les exemplaires originaux dont la couverture en papier est imprimée sont filmés en commençant par le premier plat et en terminant soit par la dernière page qui comporte une empreinte d'impression ou d'illustration, soit par le second plat, selon le cas. Tous les autres exemplaires originaux sont filmés en commençant par la première page qui comporte une empreinte d'impression ou d'illustration et en terminant par la dernière page qui comporte une telle empreinte.

Un des symboles suivants apparaîtra sur la dernière image de chaque microfiche, selon le cas: le symbole \rightarrow signifie "A SUIVRE", le symbole ∇ signifie "FIN".

Les cartes, planches, tableaux, etc., peuvent être filmés à des taux de réduction différents. Lorsque le document est trop grand pour être reproduit en un seul cliché, il est filmé à partir de l'angle supérieur gauche, de gauche à droite, et de haut en bas, en prenant le nombre d'images nécessaire. Les diagrammes suivants illustrent la méthode.

raîs
du
odifier
une
mage

rrata
to

pelure,
n à



32X

VOTERS' LIST, 1882.

Township of Turnberry,
COUNTY OF HURON.


LIST OF PERSONS ENTITLED TO VOTE AT
MUNICIPAL ELECTIONS

—AND—

Elections to the Legislative Assembly.

*Sub-Section 4 of Section 2 of the Act to Consolidate and Amend the
Law respecting Voters' Lists.*

4. The Sheriff shall immediately upon receipt of his copies cause one of them to be posted up in a conspicuous place in the Court House; the Clerk of the Peace upon receipt of his copies, shall cause one of them to be posted in a conspicuous place in his office; every Public or Separate School Head Master or Mistress shall in like manner put up one on the door of the School House; and every Postmaster shall post up one of his copies in his Post Office.—39 V., C. 11, S. 2, s. s. 4.



WINGHAM:

Printed at the office of THE WINGHAM ADVANCE, Josephine S. 4.

1882.

Vo

- 1.
- 2.

Polting

PART

JURORS	No. on Roll
	521
	556

- J 186
- 510
- J 515
- 516
- 526
- 527
- 566
- 612
- 616
- 188

- 592
- 558
- 57
- J 59
- 59
- 62
- J 5
- 54
- 6

- 18
- 18
- 61

- J 52
- 56
- 59
- J 6
- J 6

J

Voters' List, 1882.--Municipality of Turnberry



SCHEDULE OF POST OFFICES:

- | | | |
|--------------|----------------|---------------|
| 1. BLUEVALE. | 3. MORRISBANK. | 5. BELMORR. |
| 2. WINGHAM. | 4. WROXETER. | 6. GLENANNAN. |

Polling Sub-Division No. 1.—Comprising all that part of the Township west of the Gravel Road and the Corporation of Wingham.

PART I.—List of Persons entitled to vote at BOTH Municipal Elections and Elections to the Legislative Assembly.

No. on Roll.	NAMES.	CON.	LOT.	OWNER, &c.	P. O.
521	Allan James	Zetland	97 98 99 100	Owner	2
556	Adams, Ransom W.	T P Wing'm	25	Owner	2
J 186	Blackwell, George	9	24	Owner	2
510	Baird, William	B	26	Owner	2
J 515	Burk, Francis	B	19	Owner	2
516	Burk, George	B	19	Farmer's son	2
526	Burchill, Thomas	B	S $\frac{1}{2}$ 13 14	Owner	2
527	Burchill, Saml.	B	S $\frac{1}{2}$ 13 14	Farmer's son	2
566	Butt, James	T P Wing'm	30	Owner	2
612	Brady, John	"	44	Owner	2
616	Becket, James	"	Pt 26	Owner	2
188	Birney, Francis	8	JF's S'y 11 12 13	Owner	2
532	Calder James A.	T P Wing'm	63 64 65 66 &c	Tenant	2
558	Carruthers Thomas	"	26	Owner	2
574	Carr, James	"	272 31	Owner	2
J 594	Crookshanks, William	B	Centre pt 11 12	Owner	2
595	Cranston, Robert	T P Wing'm	185 186 187 &c	Owner	2
621	Cooper, John	"	40 & 41	Owner	2
J 58	Cathro, W. W.	12	32	Owner	2
549	Calder, ALEX.	T P Wing'm	7 & 8	Tenant	2
67	Crawford, Robert	11	28	Owner	2
184	Deans, Peter	9	22	Owner	2
185	Deans, Thomas	9	22	Farmer's son	2
616	Dickson, William	T P Wing'm	30	Owner	2
J 524	Eggleston, John	B	Pt 16	Owner	2
589	Eadie, A. B.	T P Wing'm	229 & 275	Owner	2
590	Eadie, Robert	"	111 112 141 142	Owner	2
J 608	England, James	"	51 62	Owner	2
J 618	Elliott, Thomas	"	27 28	Owner	2
62	Fallis, Robert	11	W $\frac{1}{2}$ 30	Owner	2
J 69	Fife, Lawrence	10	26	Owner	2

Polling Sub-Division No. 1. Continued.

Jr.	No. on Roll	NAMES.	CON.	LOT.					OWNER &c.	P.O.
				17	18	19	20	21 &c		
	529	Farley Edward	T P Wing'm	17	18	19	20	21 &c	Owner	2
	536	Fisher, John	8	Pt 24					Owner	2
	534	Fisher, Arch'd	T P Wing'm	87	88	89	&c		Owner	2
J	533	Fisher, Peter	"	20	30	31	32	&c	Owner	2
J	569	Fleck, Joseph A.	"	238	239	240	&c		Owner	2
J	609	Fretwell, George	"	50	52	61			Owner	2
	314	Foxton, William	"	334	335	326	327		Owner	2
J	54	Goy, Thomas	12	26 28					Owner	2
	55	Goy, John	12	26 28					Farmer's son	2
	61	Gooderich, Ransom	12	31					Owner	2
J	195	Gordon, Archibald	10	W pt 28					Owner	2
J	514	Godkin, Henry	B	20					Owner	2
	546	Green John	T P Wing'm	346	347	348	349		Owner	2
J	596	Graham, Thomas	"	147	148	117	124		Owner	2
J	610	Gotby, John	"	42	43	45	46	47	Owner	2
	611	Gotby, Wilmot	"	42	43	45	46	47 &c	Owner	2
	630	Gilmor, Robert	"	Pt 26					Owner	2
	602	Groves, Duncan	"	152 193					Owner	2
	505	Gillispie, John Jr	B	Pt 30					Owner	2
J	65	Homuth, Charles	10	Pt 29 30					Owner	2
J	66	Homuth, August	11	W 1/2 29					Owner	2
J	72	Holmes, Bennett	11	25					Owner	2
J	75	Hays, Cushie	10	23					Tenant	2
	187	Harris, Homer	8 J F Saryey	1 2					Owner	2
	505	Hamilton Andrew	B	Pt 30					Owner	2
J	509	Homuth, William	B	27					Owner	2
	548	Hutton William B	T P Wing'm	351	352	353	&c		Owner	2
	563	Holmes, Joseph	"	VII &c					Owner	2
	628	Hannah, Thomas	"	289	290	293	&c		Owner	2
	568	Irwin, Robert	T P Wing'm	242	243	260	&c		Owner	2
	569	Irwin, Robert J	"	284	285	286	&c		Owner	2
J	73	Johnston, John	11	24					Owner	2
J	74	Johnston, Wm.	10	24					Owner	2
J	77	Johnston, Andrew	11	Pt 22					Owner	2
	493	Johnston, John	10	Pt 27 28					Pt owner	2
J	493	Johnston, James	10	Pt 27 28					Pt owner	2
J	545	Johnston, Wm. M.	T P Wing'm	Block A &c					Owner	2
J	571	Johnston, James	"	223	224	197	&c		Owner	2
	582	Jackson, Thomas G.	"	276 &c					Owner	2
	533	Jackson, Abraham	"	225	226	227	&c		Owner	2
	497	Johnston, William	B	N 1/2 11 12					Owner	2
	504	Johnston, James	B	25					Owner	2
J	507	Johnston, John A.	T P Wing'm	C					Owner	2
	70	Kerr, James	11	26					Owner	2
J	492	Kelly, Alex	10	Pt 27					Owner	2

FRANCIS TOMS, Esquire, Junior Judge, at a Court holden on the
 List of Names added to the Printed List, in Ward No. 1, on revision by me, ISAAC

Polling Sub-Division No. 1. Continued.

JURORS	No. on Roll.	NAMES.	CON.	LOT.	OWNER, &c.	P.O.
	492	Kelly, John	10	Pt 26	Owner	2
J	502	Kennedy, Robert	B	18	Owner	2
	503	Kennedy, Wm. J.	B	18	Farmer's son	2
	530	Kerr, Joseph	T P Wing'm	7 8 9 10 11 &c.	Owner	2
	579	Kingsley, Henry	"	200 221 &c.	Owner	2
	615	Kennedy, Daniel W.	"	32 33 34	Tenant	2
J	50	Little, John	12	21 22	Pt Owner	2
	50	Little, William	12	21 22	Pt Owner	2
	50	Little, Robert	12	21	Owner	2
J	511	Lamont, Malcolm	B	24	Pt Owner	2
	511	Lamont, John	B	24	Pt Owner	2
J	512	Lamont, Ronald	B	28	Owner	2
	536	Lockridge, James	T P Wing'm	Pt 274	Owner	2
	553	Linklater, Thomas	"	9	Owner	2
	552	Linklater, William	"	14	Owner	2
	617	Luxford, Albert	"	29	Owner	2
	51	McChagne, John	12	W $\frac{1}{2}$ 23	Owner	2
	52	McGregor, Dugald	12	E $\frac{1}{2}$ 23	Owner	2
J	53	Mitchell, William	12	25	Tenant	2
	58	Mitchell, Wm. E.	12	25	Owner	2
	56	McCormick, Donald	12	27	Tenant	2
	60	Meyer, H. W. C.	12	30	Owner	2
J	71	McIlwaine, John	10	25	Owner	2
	79	Mitchell, William	10	E $\frac{1}{2}$ 22	Owner	2
J	82	Montgomery Robert	11	Pt 21 22	Owner	2
	82	Montgomery, Andrew	11	Pt 21 22	Owner	2
J	498	McAlister, Adam	B	N $\frac{1}{2}$ 13 14	Tenant	2
	498	McAlister, Arch'd	B	N $\frac{1}{2}$ 13 14	Owner	2
	520	McDonald, David	Zetland	101 102 103 53	Owner	2
	506	McCreight, Thos. sen.	B	Pt 30	Owner	2
	507	McCreight, Robert	B	29	Owner	2
J	508	McCreight, Thos. jun	B	28	Owner	2
	525	Melvin, Samuel	B	Pt 15	Owner	2
	540	McCandlish, Wm.	T P Wing'm	41 177	Owner	2
	550	McLean, Lauchlin	"	257 258 259 &c.	Pt. owner	2
	550	McLean, John	"	257 258 259 &c.	Pt. owner	2
	551	McGregor, Duncan	"	Pt 4 5 &c.	Owner	2
J	554	McDonald, A. G.	"	6 6	Tenant	2
	559	Marshall, W. G.	"	5 27	Owner	2
	567	Mellon, John	"	267	Owner	2
J	578	Mathewson, A. J.	"	274	Tenant	2
	579	Mathewson, G. P.	"	74 75	Owner	2
	588	Mooney, William	"	165 180 181 &c.	Owner	2
	600	Mulholland, Jas. E.	"	153 154 192 193	Owner	2
J	606	Martin, Thomas	"	76	Owner	2
	624	McPherson, D	"	37	Owner	2
	163	McKenzie Thos.	"	13	Tenant	2
	572	McPhail, Ronald	T P Wing'm	32 33 34	Owner	2
	63	Nichol, John	11	Pt 80 31	Owner	2
	64	Nichol, John	11	Pt 80 31	Farmer's son	2

List of Names added to the Printed List, in Ward No. 1, on revision by me. ISAAC

FRANCIS TOMS, Esquire, Junior Judge, at a Court holden on the

Polling Sub-Division No. 1.—Continued.

No. on Roll	NAMES.	CON.	LOT.	OWNER, &c.	P.O.
496	Netterfield, John	T P Wing'm	58 59 60	Pt. owner	2
496	Netterfield, Thos. sen	"	58 59 60	Pt. owner	2
547	Netterfield, Thos. jr	"	382 383 384	Owner	2
593	Netterfield, James	"	142 143 144 &c.	Owner	2
601	Netterfield, William	"	101 102 103 &c.	Owner	2
J 81	Porter, Richard	10	N $\frac{1}{2}$ 21	Owner	2
528	Pettypiece, Robert	T P Wing'm	1 2 3 4 5 6 &c.	Owner	2
J 562	Price, Thomas	"	11 &c.	Owner	2
586	Proppin, George	"	166 179	Owner	2
603	Porter, Richard C.	"	Pt 1	Owner	2
623	Parker, Joseph	"	36	Owner	2
57	Purvis, James	12	29	Owner	2
J 57	Rutherford, Walter	12	29	Owner	2
J 517	Robson, James	B	Pt 17 18	Owner	2
J 613	Rankin, Richard	T P Wing'm	53 54	Owner	2
59	Scott, William	12	35	Owner	2
J 67	Scott, Peter	11	S $\frac{1}{2}$ 29	Owner	2
J 80	Showers, Michael	11	S $\frac{1}{2}$ 21	Owner	2
J 80	Showers, James	11	S $\frac{1}{2}$ 21	Owner	2
J 78	Showers, John	10	W $\frac{1}{2}$ 22	Tenant	2
189	Stapleton, Robert	8 J F. S.	23	Owner	2
522	Scott, Hugh	B	Pt 17	Owner	2
560	Stewart, James	T P Wing'm	Pt 1	Owner	2
591	Srigley, Richard	"	133 139	Owner	2
J 605	Smith, Thomas	"	75 81 70 71 &c.	Owner	2
J 614	Swindlehurst, A.	"	55 56 57	Owner	2
513	Thomson George	B	21 22	Owner	2
627	Thomson, John	T P Wing'm	38	Tenant	2
632	Talbot, E. R.	12	33 34	Owner	2
			Sec Div. 2		
76	Wilson, John	11	23	Owner	2
J 84	Wilson, John	10	S $\frac{1}{2}$ 21	Owner	2
J 85	Wilson, John	11	27	Pt Owner	2
J 85	Wilson, James	11	27	Owner	2
J 85	Wilson, Richard	11	27	Owner	2
J 185	Wheeler, William	9	25	Owner	2
J 491	Wade, George	9	25	Owner	2
531	Walters Richard	T P Wing'm	12 13 14 15 &c.	Owner	2
565	Woodrow, John	"	29	Owner	2
575	Wilson, James	"	Pt 273	Owner	2
585	Welsh, John	"	32 33 34	Owner	2
J 497	Wheeler, Henry	B	N $\frac{1}{2}$ 11 12	Tenant	2
499	Young, James	B	Pt 16	Owner	2
627	Young, David	T P Wing'm	38	Owner	2

FRANCIS TOMS, Esquire, Junior Judge, at a Court holden on the _____
 List of Names added to the Printed List. in Ward No. 1. on revision by me. ISAAC

Polling Sub-Division No. 1.—Continued.

Voters' List, 1882.--Municipality of Turnberry.
SCHEDULE OF POST OFFICES:

- | | | |
|--------------|---------------|---------------|
| 1. BLUEVALE. | 3. MORRISBANK | 5. BELMORE. |
| 2. WINGHAM. | 4. WROXETER. | 6. GLENANNAN. |

Polling Sub-Division No. 1.—*Comprising all that part of the Township west of the Gravel Road and the Corporation of Wingham.*

PART II.—Persons entitled to vote at Municipal Elections ONLY.

No. on Roll	NAME.	CON.	LOT.	OWNER, &c.	P.O.
542	Cummings, Edward	T P Wing'm	36	Owner	21
191	Goodrich, William	8 J. F. S.	4	Owner	21
588	Gow, Peter	T P Wing'm	28	Owner	2
625	Holder, Emanuel	"	209 210 211 212	Owner	2
604	McMullen, George	"	183 184 161 193	Owner	2
518	Nesbit, Hugh	"	18	Owner	2
541	Patterson, James	"	39	Owner	2
193	Stephens, Joseph	8 J. F. S.	3	Owner	2
592	Jessie, Singley	T P Wing'm	68	Owner	2
626	Vanstone, John	"	247 248 254 &c.	Owner	2
584	Watson, Dixie	"	81 69	Owner	2

PART III.—Persons entitled to vote at Elections to the Legislative Assembly ONLY.

No. on Roll	NAMES.	LOT.	STREET.
JURORS	NONE.		

FRANCIS TOMS, Esquire, Junior Judge, at a Court holden on the _____
 List of Names added to the Printed List, in Ward No. 1, on revision by me, ISAAC

Voters' List, 1832.--Municipality of Turnberry.

SCHEDULE OF POST OFFICES:

1. BLUEVALE.
2. WINGHAM.

3. MORRISBANK.
4. WROXETER.

5. BELMORE.
6. GLENANNAN.

Polling Sub-Division No. 2.—*Comprising Lots 5 to 60 inclusive in the First Concession, all of the 2nd, 3rd, 4th and 5th Concessions, all of the A Concession, and from Lots 18 to 34 inclusive in the C Concession.*

PART I.—List of Persons entitled to vote at BOTH Municipal Elections and Elections to the Legislative Assembly.

PRE- JURORS	No. on Roll.	NAMES.	CON.	LOT.	OWNER, &c.	P. C.
J	321	Anderson, Samuel	1	N. pt 97 98	Owner	1
J	486	Aitcheson George	Bluevale	124 125	Owner	1
J	468	Anderson, George	1	21	Tenant	1
	468	Anderson, William	1	21	Owner	1
	469	Anderson, James	1	21	Farmer's son	1
J	631	Anderson, Wm. S.	1	N½ 16	Owner	1
J	289	Bell, William	4	4	Tenant	4
J	302	Bolt William	5	9	Tenant	1
J	310	Belfour, Andrew	5	14	Owner	1
	330	Bolt, Emanuel	2	7	Owner	1
J	414	Black, Samuel	1	S½ 35 36	Owner	1
	415	Black, John	1	S½ 35 36	Farmer's son	1
	429	Bruce, Alex.	Bluevale	Pt 3	Owner	1
	631	Bell, Alex.	1	N½ 15	Owner	2
	456	Beattie, John	Bluevale	86 87	Owner	
J	208	Churchill, George	5	12	Owner	1
J	316	Conn, Robert	4	Pt 12 13 14	Tenant	1
	316	Conn, Issac	4	Pt 12 13 14	Tenant	1
J	319	Cassemore, James	1	N½ 35 36	Owner	1
	375	Carmicheal, John M	C	Pt 29	Farmer's son	4
	423	Cowden, James	Bluevale	10 21	Owner	1
	440	Conover, A. J.	"	12 13	Tenant	1
	457	Coultis, Thomas	"	88 89 90 91	Owner	1
	473	Cleghorn, Adam	1	Pt 20	Owner	1
J	480	Cassemore, John	1	Pt 10	Owner	2
J	486	Cassemore, Joseph	1	Pt 9	Owner	2
	317	Cantlon, Peter	1	N½ 34	Owner	1
J	290	Dodds, Andrew J.	5	S½ 5 W½ 4	Owner	4
J	383	Douglass, William	2	S pt 1	Owner	4
J	384	Douglass, Robert	A	N½ 1 2 3	Owner	5
J	395	Davison, Gavin	A	S½ 8 9	Tenant	3
	395	Davison, John	A	S½ 8 9	Tenant	3
	453	Duncan, Robert	Bluevale	50 51 34	Owner	1
J	460	Diment, John, sen.	1	S½ 25 26 27 28	Owner	1
	461	Diment, John J.	1	S½ 25 26 27 28	Farmer's son	1
	462	Diment, Henry	1	S½ 25 26 27 28	Farmer's son	1
	463	Duncan, William	1	Pt 28	Owner	1

List of Names added to the Printed List, in Ward No. 1, on revision by me, ISAAC FRANCIS TOMS, Esquire, Junior Judge, at a Court holden on the

day of 1832.

Polling Sub-Division No. 2.—Continued.

JURORS	No. on Roll.	NAMES.	CON.	LOT.	OWNER, &c.	No.
J	304	Elliott, James	4	10	Owner	1
J	366	Evans, Robert J.	C	23	Owner	4
J	377	Eamer, Peter	C	90	Tenant	4
	416	Etcher, John	1	S pt 31 32	Owner	1
	417	Etcher, Ira	1	S pt 31 32	Farmer's son	1
	278	Evans, Thomas	2	Pt 1	Owner	4
J	306	Forgie, Gilbert	5	Pt 11	Owner	1
J	363	Funston, George	C	W $\frac{1}{2}$ 26	Owner	4
J	378	Farrell, William	C	E $\frac{1}{2}$ 31	Owner	4
J	425	Farrow, John	Bluevale	22 23 24 25 &c	Owner	1
J	427	Farrow, Thomas	..	110 111 84	Owner	1
	369	Foster, George	C	Pt 24	Owner	4
J	323	Gillespie, John	1	N $\frac{1}{2}$ 41 42	Owner	1
	382	Gibson, Robert	1	Pt 58 59 60	Owner	4
J	413	Gray, Andrew	1	S pt 37 38	Owner	1
	438	Gray, William	Bluevale	Pt 9 10	Owner	1
	441	Garniss, John	..	17	Owner	1
	448	Guest, Edward	..	13 18	Owner	1
J	467	Gannett, Charles	1	Pt 23 24	Owner	1
J	278	Henry, Wm. B.	4	1	Owner	4
J	284	Harris, Wm.	5	3	Owner	4
J	287	Harris, John	5	E $\frac{1}{2}$ 4	Owner	4
J	294	Harris, Robert B.	4	Pt 6	Owner	4
	295	Harris, George sen	4	Pt 6	Owner	4
J	299	Hawkins, Henry	5	8	Owner	1
	300	Hawkins, John H.	5	8	Farmer's son	1
	309	Holmes, Nathaniel	5	13	Owner	1
	309	Holmes, Robert	5	13	Farmer's son	1
J	317	Hughes, Albert	4	E $\frac{1}{2}$ 12	Owner	1
J	324	Hooper, James	4	5	Owner	1
J	358	Harris, George jr.	3	3	Owner	4
J	364	Harron, William	C	E pt 25	Owner	4
J	389	Hooper, Sebastian	C	34	Owner	4
J	390	Hamilton, John	C	32 33	Owner	4
	391	Hamilton, Alex.	A	Pt 8 9 10	Owner	4
	392	Hamilton, Robert	A	Pt 8 9 10	Farmer's son	4
J	396	Hislop, James	A	S $\frac{1}{2}$ 5 6 7	Owner	3
J	400	Hislop, Alex.	1	S $\frac{1}{2}$ 58 59	Owner	3
J	411	Hannah, Wm. J.	1	S $\frac{1}{2}$ 41 42	Owner	1
	437	Hutchinson, John A.	Bluevale	119 120 121 &c.	Owner	1
	465	Henderson, Adam	1	N $\frac{1}{2}$ 25 26	Owner	1
J	477	Hogg, James	1	S $\frac{1}{2}$ 13 14	Owner	1
J	478	Hogg, Robert	1	N pt 13 14	Owner	1
	478	Hogg, Richard	1	N $\frac{1}{2}$ 13 14	Owner	1
	488	Henderson, Thomas	1	Pt 6	Owner	2
	358	Hemphill, Thomas	2	W $\frac{1}{2}$ 4	Owner	4
	395	Hooley, John	A	S $\frac{1}{2}$ 8 9	Owner	4
	320	Irving, Edward	4	Pt 11	Tenant	1
J	476	Jenkins, Thomas	1	S $\frac{1}{2}$ 15 16	Owner	1

List of Names added to the Printed List, in Ward No. 2, on revision by me, ISAAC

FRANCIS TOMS, Esquire, Junior Judge, at a Court holden on the

day of

1882.

Polling Sub-Division No. 2.—Continued.

JURORS	No. on Roll.	NAME.	CON.	LOT.	OWNER, &c.	P.O.	
						P.	O.
	488	Jaffray, Robert	Junctionville	1 2 3 9 10	Owner	2	1
	887	Jermain, Wilfred	1	S $\frac{1}{2}$ N $\frac{1}{4}$ 44 45	Owner		
	433	Johnston, John	Bluevale	4 5 127	Pt Owner	1	
	410	Johnston, Robert J.	1	S $\frac{1}{2}$ 43	Owner	2	
	292	Kirton, James	5	S pt 6	Owner	1	
	293	Kirton Henry	5	S pt 6	Farmer's son	1	
J	339	King, William	1	N pt 44 45	Owner	1	
	340	King, John	1	N pt 44 45	Farmer's son	1	
J	446	King, Duncan	1	S $\frac{1}{2}$ 31 32 33	Owner	1	
	670	Kay, Alex. L.	Bluevale	124 125	Tenant		1
	276	Linton, Robert sen	C	20	Owner		4
	277	Linton, Robert Jr.	C	20	Farmer's son	4	
J	322	Lethorn, Robert	1	N $\frac{1}{2}$ 39 40	Owner		4
J	350	Lovell, Lawrence	3	5	Owner		4
	351	Lovell, George	3	5	Farmer's son	4	
	352	Lovell, Lawrence jr.	3	5	Farmer's son	4	
J	449	Leech, Joseph	Bluevale	Pt 31 32 mill reserve	Owner		1
	377	Lawson, Edwin	C	30	Owner		4
J	197	Moffatt, George	1	Pt 6 7 8	Owner		2
J	253	Mitchell, Andrew	C	Pt 18 19	Owner		4
	264	Mitchell, Robert	C	Pt 18 19	Farmer's son	4	
J	265	Mitchell, Wm. J.	C	E $\frac{1}{2}$ 19	Owner		4
J	280	Martin, David	5	1	Owner		4
	281	McTavish, John	5	2	Owner		4
J	282	McTavish, John S.	4	2	Owner		4
J	301	Musgrove, John	4	9	Owner		1
	327	McEwen, Alex. jr.	3	6	Pt. owner	4	
	328	McEwen, James jr.	3	6	Pt. owner	4	
	329	McEwen, Alex. sen.	2	Pt 6	Owner		4
J	333	Magee, Arthur	3	N $\frac{1}{2}$ 8	Owner		1
J	341	Millar, John	1	N $\frac{1}{2}$ 48	Owner		1
J	344	McEwen, John	2	N $\frac{1}{2}$ 54 55	Owner		4
J	345	McEwen, Peter	2	Pt 6	Owner		4
J	346	McNaughton, Duncan	2	5	Owner		4
	347	McNaughton, Donald	2	5	Farmer's son	4	
	348	McNaughton, John	2	5	Farmer's son	4	
	349	McNaughton, Duncan	2	5	Farmer's son	4	
J	353	McEwen, James	3	4	Owner		4
	354	McEwen, Peter	3	4	Farmer's son	4	
	355	McIntosh, Richard	2	E $\frac{1}{2}$ 4	Owner		4
J	367	Millar, Robert	C	27	Owner		4
J	370	McTavish, Charles	C	22	Owner		4
	371	McTavish, Douglas	C	22	Farmer's son	4	
J	372	McTavish, Peter	C	21	Owner		4
J	373	Musgrove, Thomas	C	28	Owner		4
J	376	Morrow, Adam	C	Pt 29	Owner		4
	376	Morrow, William	C	Pt 29	Farmer's son	4	
J	388	McGlynn, John	A	N $\frac{1}{2}$ 5 6	Owner		4
J	403	Moffatt, Robert	1	Pt 53 54 55	Owner		8

List of Names added to the Printed List, in Ward No. 2, on revision by me, ISAAC

FRANCIS TOMS, Esquire, Junior Judge, at a Court holden on the

day of

1882.

Roll No.	
404	Mc
405	Mo
406	Mo
407	Mo
J 408	Mo
410	Mc
424	Mc
J 435	Me
443	Me
458	Mo
J 470	Ma
475	Ma
J 479	Mc
412	Mc
320	Mc
J 291	N
J 409	Ni
484	No
481	No
311	P
J 365	P
J 385	P
386	P
387	P
393	P
394	P
J 450	P
452	P
455	P
288	F
J 335	F
J 408	F
J 412	F
418	F
481	F
439	F
J 471	F
J 474	F
481	F
J 307	F
262	F
J 283	F
J 285	F
286	F
297	F
298	F
J 303	F
J 305	F

List of Names added to the Printed List, in Ward No. 2, on revision by me, ISAAC

FRANCIS TOMS, Esquire, Junior Judge, at a Court holden on the

day of _____ 1882.

No.	NAME.	LOT.	STREET.

Polling Sub-Division No. 2.—Continued.

JURORS	No. Roll.	NAMES.	CON.	LOT.	OWNER, &c.	P.O.
J	404	McBrine, James	1	S½ 58	Owner	5
J	405	Moffatt, George	1	S½ 51 52 48	Owner	3
J	406	Moffatt, David	1	S½ 51 52 48	Farmer's son	3
J	407	Moffatt, Christopher	1	S½ 51 52 48	Farmer's son	3
J	408	Moffatt, David	1	49 50	Owner	3
J	410	McKinney, Joseph	1	S½ 49	Tenant	1
J	424	McPherson, Robert	Bluevale	W½ 4	Tenant	1
J	435	Messer, William	Bluevale	8 pt 9	Owner	1
J	443	McGee, James	1	Pt 80	Owner	1
J	458	Mosgrove, A. H.	Bluevale	75 76 77 92 &c.	Tenant	1
J	470	Mathewson, John	1	22	Owner	1
J	475	Maxwell, Robert	1	Pt 17 18	Owner	1
J	479	McLaren, Peter	1	Pt 11 12	Owner	2
J	412	McCartney, James	1	S pt 39 40	Owner	1
J	320	McCann, Richard	4	Pt 11	Owner	1
J	291	Nicholson, Isaac	5	N½ 5	Owner	1
J	409	Nicholson, James	1	S½ 44 45	Owner	1
J	484	Northgraves, Isaac	Junctionville	13 14	Owner	2
J	481	Nevens, Alex.	Junctionville	7	Owner	2
J	311	Pugh, H. C.	1	Pt 23 24	Owner	1
J	365	Pomroy, William	C	E pt 26	Tenant	4
J	385	Palmer, Wm. G.	2	S pt 2	Owner	4
J	386	Palmer, Edward	2	S pt 2	Farmer's son	4
J	387	Parks, Wm. H.	A	N½ 4	Owner	4
J	393	Pope, Thomas	A	Pt 10	Owner	3
J	394	Pope, Thomas jr.	A	Pt 10	Farmer's son	3
J	450	Patterson, John	Bluevale	1 2 3	Tenant	1
J	452	Patterson, Archibald	Bluevale	52	Owner	1
J	455	Patterson, Frank	Bluevale	46 47 81	Owner	1
J	288	Robertson, Angus	4	N W pt 4	Owner	4
J	333	Rea, Robert	1	N½ 43	Owner	1
J	408	Rop, Hugh	1	S½ 46 47	Owner	1
J	412	Rains, Harry	1	S pt 39 40	Tenant	1
J	418	Redmond, Thomas	Bluevale	Pt 28	Owner	1
J	431	Roberts, W. C.	Bluevale	27	Tenant	1
J	439	Rop, William	Bluevale	11 80	Owner	1
J	471	Robertson, Alex.	1	Pt 23 24	Owner	1
J	474	Rop Alex.	1	Pt 18 19	Owner	1
J	481	Rogers, Ralph	Junctionville	7	Tenant	2
J	316	Richardson, Joseph	4	Pt 12 13 14	Owner	1
J	307	Ralph, John	5	N½ 10	Owner	2
J	262	Smith, John	C	Pt 18	Owner	4
J	283	Sanburn, William	4	Pt 3	Owner	4
J	285	Sanburn, Reuben	4	Pt 3	Owner	4
J	286	Sanburn, Reuben jr.	4	Pt 3	Farmer's son	4
J	297	Strothers, Hugh	5	7	Owner	1
J	293	Strothers, Robert	5	7	Farmer's son	1
J	303	Stacy, Thomas	5	S½ 10	Owner	1
J	305	Stewart, Angus	5	N pt 11	Tenant	1

List of Names added to the Printed List, in Ward No. 2, on revision by me, ISAAC

FRANCIS TOMS, Esquire, Junior Judge, at a Court holden on the

day of 1882.

Polling Sub-Division No. 2. - Continued.

JURORS	No. on Roll	NAME.	CON.	LOT.	OWNER, &c.	P.O.
	342	Stewart, Archibald	1	N $\frac{1}{2}$ 51 52	Owner	1
	343	Stewart, William	1	N $\frac{1}{2}$ 51 52	Farmer's son	1
J	356	Stewart, James	2	2 3	Owner	4
J	359	Stewart, Donald	3	2	Owner	4
	357	Stewart, Alexander	2	2 3	Farmer's son	4
J	401	Snell, John	1	56 57	Owner	3
	402	Snell, Samuel	1	56 57	Farmer's son	3
	420	Stewart, Wm. H.	Bluevale	6 7 8 &c.	Owner	1
	421	Stewart, Thomas	"	12 19	Owner	1
	426	Sanderson, Wm.	"	7	Tenant	1
	432	Scott, Frank B.	"	5 26	Tenant	1
	434	Sibbald Robert F.	"	6 pt 30	Owner	1
	442	Sherdown John	1	Pt 30	Owner	1
J	447	Smith, William	1	Pt 29 30	Owner	1
	447	Smith, Thomas	1	Pt 29 30	Farmer's son	1
	361	Terriff, James	3	1	Owner	4
	361	Terriff, John	3	1	Farmer's son	4
	361	Terriff, Hugh	3	1	Farmer's son	4
J	428	Timmins, James	Bluevale	4 29	Tenant	1
	430	Tindall, Edward	"	1 2 pt 3	Owner	1
J	464	Thomas, Philip	1	N $\frac{1}{2}$ 27 28	Owner	1
	485	Tenant, Andrew	Junctionville	18 19	Owner	2
J	487	Tipling, James	1	Pt 7 8	Owner	2
	454	Townsend, John	Bluevale	86 87	Tenant	1
	632	Talbot, E. R.	1	Pt 20	Owner	2
				See Div. 1		
J	379	Vogt, Agust	C	W pt 31	Owner	4
	490	Wellwood, Robert	1	Pt 5	Owner	2
J	362	Walker, Thomas	C	Pt 24 25	Owner	4
J	362	Walker, Coristopher	C	Pt 24 25	Owner	4
J	369	Wells, William	C	Pt 24	Tenant	4
J	397	Wright, Francis	A	Pt 1 2 3 4	Owner	3
J	398	Wright, Wm. jr.	A	Pt 1 2 3 4	Owner	3
	399	Wright, Wm. sen.	1	S $\frac{1}{2}$ 60	Owner	3
J	313	Walker, John W.	1	N $\frac{1}{2}$ 17 20	Owner	2
	314	Walker, Joseph	1	N $\frac{1}{2}$ 17 20	Farmer's son	2
J	331	Yeo, William	3	7 S $\frac{1}{2}$ 8	Owner	1
	332	Yeo, Joseph	3	7 S $\frac{1}{2}$ 8	Farmer's son	1
	333	Yeo, William jr.	3	7 S $\frac{1}{2}$ 8	Farmer's son	1
J	334	Yeo, Robert	2 3	8 9	Owner	1
	325	Yeo, John	2 3	8 9	Farmer's son	1
	336	Yeo, William	2 3	8 9	Farmer's son	1
	337	Yeo, Robert	1	S $\frac{1}{2}$ N $\frac{1}{2}$ 44 45	Tenant	1

List of Names added to the Printed List, in Ward No. 2, on revision by me, ISAAC FRANCIS TOMS, Esquire, Junior Judge, at a Court holden on the

day of

1882

Voters' List, 1882.--Municipality of Turnberry.

SCHEDULE OF POST OFFICES:

- | | | |
|--------------|---------------|---------------|
| 1. BLUEVALE. | 3. MORRISBANK | 5. BELMORE. |
| 2. WINGHAM. | 4. WROXETER. | 6. GLENANNAN. |

Polling Sub-Division No. 2,—*Comprising Lots 5 to 60 inclusive in the First Concession, all of the 2nd, 3rd, 4th and 5th Concessions, all of the A Concession, and from Lots 18 to 34 inclusive in the C Concession.*

PART II.—Persons entitled to vote at Municipal Elections ONLY.

JEFFERS	No. on Roll.	NAMES.	CON.	LOT.	OWNER, &c.	P.O.
	381	Finlay, William	1	Pt 1	Tenant	4
	456	Piper, James	Bluevale	45	Owner	1
	424	Wamsly, Charles	Bluevale	20 29 30 &c.	Owner	1
	445	Wamsly, John	1	Pt 30	Owner	1

PART III.—Persons entitled to vote at Elections to the Legislative Assembly ONLY.

No. on Roll.	JEFFERS	NAMES.	LOT.	STREET.
NONE.				

List of Names added to the Printed List, in Ward No. 2, on revision by me, ISAAC FRANCIS TOMS, Esquire, Junior Judge, at a Court holden on the _____ day of _____ 1882.

Voters' List, 1882.--Municipality of Turnberry.

SCHEDULE OF POST OFFICES:

1. BLUEVALE.
2. WINGHAM.

3. MORRISBANK.
4. WROXETER.

5. BELMORE.
6. GLENANNAN.

Polling Sub-Division No. 3—Comprising Concessions 6, 7 & 8, and Concessions 9, 10, 11 and 12 from lots 1 to 20 inclusive, and from lots 1 to 17 inclusive in the C Concession.

PART I.—List of Persons entitled to vote at BOTH Municipal Elections and Elections to the Legislative Assembly.

JURORS	No. on Roll.	NAMES.	CON.	LOT.	OWNER, &c.	P.O.
	30	Aitken, Thomas sen.	12	10	Owner	5
	31	Aitken, Malcolm	12	10	Farmer's son	5
J	32	Aitken, William	11	N $\frac{1}{2}$ 15	Owner	6
	41	Aitken, Robert	12	E $\frac{1}{2}$ 16	Owner	6
J	46	Ackerman, Albert	12	19	Tenant	2
J	97	Agar, Robert	10	15	Owner	2
J	101	Aitken, Thos. jr.	10	Pt 18	Owner	6
J	117	Appelby Thomas	10	S pt 6 7	Owner	6
J	129	Abraham, John	C	S $\frac{1}{2}$ 6	Owner	5
J	195	Anderson John sen.	8	22	Owner	2
	196	Anderson, John jr.	8	22	Farmer's son	2
J	200	Angus, James	7	18	Tenant	2
J	218	Anderson, James	6 7	10	Owner	1
	219	Anderson, James	6 7	10	Farmer's son	1
	220	Anderson, Thomas	6 7	10	Farmer's son	1
	221	Anderson, Robert	6 7	10	Farmer's son	1
	132	Anderson, Joseph	C	E $\frac{1}{2}$ 11	Owner	5
J	4	Bremner, George	C	2	Owner	5
J	46	Bryce, George	12	18	Owner	2
	102	Bray, John	10	Pt 13	Owner	6
J	121	Breen, Robert sen.	10	4	Owner	5
	121	Breen, Robert jr.	10	4	Farmer's son	5
J	128	Barton, Gustavus	C	N $\frac{1}{2}$ 6	Owner	5
J	170	Braden, Robert	S 9	16 15	Tenant	2
J	237	Bolt, Thomas	7	N pt 5	Owner	4
J	245	Bently, James	5	3	Owner	4
	246	Bryant, Henry	6	Pt 3 4	Tenant	4
	211	Bletchard, Wm. J.	6	12 E $\frac{1}{2}$ 13	Owner	2
	7	Cook, Frederick	Belmore	8	Owner	5
J	26	Cook, Lewis	12	7	Tenant	5
J	27	Carter, John	12	Pt 8	Tenant	5
J	33	Clark William	12	11	Owner	5
	122	Copeland, William	11	4	Owner	5
	39	Campbell, Robert	12	E $\frac{1}{2}$ 15	Owner	2
J	42	Cameron, Alex.	12	W $\frac{1}{2}$ 16	Owner	2
	116	Cameron, Malcolm C.	11	6 E $\frac{1}{2}$ 7	Owner	5
J	132	Chrysler, Anson	C	10	Owner	5
	133	Chrysler, Henry	C	10	Farmer's son	5

List of Names added to the Printed List, in Ward No. 2. on revision by me, ISAAC

FRANKS, TOWNS, FREEMAN, JUNIOR JUDGE, at a Court holden on the

Polling Sub-Division No. 3.- Continued.

JURORS	No. on Roll.	NAME.	CON.	LOT.	OWNER, &c.	P. O.
	144	Caldwell, Allan	8	7	Pt owner	2
J	171	Carruthers, Francis	9	17 pt 18	Pt Owner	2
	171	Carruthers, Walter	9	17 pt 18	Pt Owner	2
	171	Carruthers, William	9	17 pt 18	Pt Owner	2
J	181	Cornyn, Thomas	8	Pt 21	Owner	2
	181	Ciegg, Robert	0	Pt 8 9	Tenant	5
J	122	Duffy, Patrick	11	4	Tenant	6
J	95	Eadie, David	10	16	Pt owner	6
	96	Eadie, Colin	10	16	Pt owner	6
	190	Elliott Brothers	8	Pt 23	Owner	2
	227	Epplett, John sen.	6	Pt 8	Owner	1
J	226	Epplett, William	6	Pt 9	Owner	1
J	226	Epplett, John jr.	6	Pt 9	Owner	1
	228	Epplett, Thomas	6	8	Farmer's son	1
J	23	Farrell, Edward	12	5	Owner	5
	24	Farrell, John R.	12	5	Farmer's son	5
J	25	Frifogle, John	12	6	Owner	5
	164	Ferguson, Mathew	11	E $\frac{1}{2}$ 12	Owner	6
J	106	Ferguson, William	11	W $\frac{1}{2}$ 12	Owner	6
J	138	Fortune, Thomas	9	4	Owner	4
J	140	Fortune, John	9	5	Owner	4
J	141	Fortune, George	8	5	Owner	4
J	145	Fortune, John A	9	6	Owner	4
	103	Fleming, Robert	11	18	Owner	
	18	Galagher, Robert	Belmore	23 24	Owner	5
	19	Gillespie, John	12	E $\frac{1}{2}$ 1	Owner	5
J	118	Gillespie, Thomas	10 11	N $\frac{1}{2}$ 6 W $\frac{1}{2}$ 8	Owner	6
	119	Galbreath, Wm. G.	10	5	Tenant	6
J	172	Gilmour, Thomas	8	17	Owner	2
J	173	Gray, William	8	18	Owner	2
	174	Gray, George	9	Pt 18 19	Owner	2
	175	Gray, Joseph	9	Pt 18 19	Farmer's son	2
J	180	Gibson, Huston	8	20	Owner	2
	192	Gregory, Thomas	6	N pt 23	Owner	2
	238	Gemmill, Alex.	7	N pt 4	Owner	4
J	240	Gemmill, John	7	3 pt 4	Owner	4
J	242	Green, John	7	Pt 4	Owner	4
J	252	Gemmill, David	7	S pt 1	Owner	4
	253	Gemmill, David	7	S pt 1	Farmer's son	4
J	255	Gemmill, Andrew	0	Pt 16	Owner	4
J	256	Gemmill, William	0	Pt 15 16	Owner	4
J	150	Gilpin, John	8	8	Owner	
J	43	Higgins, Robert	12	E $\frac{1}{2}$ 17	Owner	2
J	92	Hawke, Walter	10	18	Owner	2
J	93	Hutton, John	10	17	Owner	2
J	154	Hastings, David	9	Pt 10	Owner	2
J	158	Hastings, Thomas	9	10	Owner	2
	159	Hastings, David jr.	9	10	Farmer's son	2

List of Names added to the Printed List, in Ward No. 3, on revision by me, ISAAC

FRANCIS TOWNS Esquire Justice of the Peace

Polling Sub-Division No. 3.—Continued.

JURORS	No. on Roll.	NAMES.	CON.	LOT.	OWNER, &c.	P. O.
J	160	Hastings, William	8 9	11 pt 11	Owner	2
J	161	Hastings, Robert	8 9	12 pt 12	Owner	2
	162	Hastings, Robert W.	8 9	12 pt 12	Farmer's son	2
J	163	Haugh, David	8 9	14 pt 14	Owner	2
	194	Hamilton, Hugh	8	Pt 23	Tenant	2
J	223	Higgins, Thomas	7	Pt 8	Owner	1
J	224	Higgins, Joseph	7	Pt 7 8	Owner	1
J	225	Higgins, Elijah	7	Pt 7	Owner	1
J	229	Henning, James	6	7 pt 8	Owner	1
	230	Henning, Herbert	6	7 pt 8	Farmer's son	1
	280	Henning, Benjamin J.	6	7 pt 8	Farmer's son	1
	250	Hay, William	7	2	Owner	4
J	15	Irwin, F. W.	C	Pt 1	Owner	5
	12	Jasper, Richard	Belmore	15 33	Owner	5
J	21	Jeffray, William	12	2 3	Owner	5
J	47	Johnston, John	12	N ½ 20	Tenant	2
J	49	Jenkins, Robert	12	S ½ 20	Owner	2
J	151	Jobb, Christopher	9	7	Owner	2
J	152	Jobb, Andrew	9	8	Owner	2
J	153	Jobb, William	9	Pt 9	Owner	2
	153	Jobb, Thomas	9	Pt 9	Owner	2
	207	Johnston, John	7	S ½ 15	Owner	2
J	209	Johnston, Robert	6	14	Owner	2
J	38	Kerr, John	12	W ½ 14	Owner	2
J	257	Kitchen, Joseph	C	14	Owner	4
	258	Kitchen, Frederick	C	14	Farmer's son	4
	8	Lerk, Henry	Belmore	9 49	Owner	5
	14	Lloyd, Henry	"	16	Owner	5
	114	Lincoln, John	10	8	Owner	6
J	125	Lillico, James	10	2 3	Owner	5
	131	Leech, George	C	N ¼ 8	Owner	5
J	142	Lewis, Francis	8	6	Owner	2
J	83	Linklater, Jas. H.	11	20	Owner	2
	629	Linklater, John	S. Sec. No. 13		Income	5
J	1	Mulvey, James	C	4 5	Owner	5
	2	Mulvey, Wm. H.	C	4 5	Farmer's son	5
J	3	McMichael, Archibald	C	N pt 3	Owner	5
	3	McMichael, William	C	N pt 3	Farmer's son	5
	3	McMichael, Robert	C	N pt 3	Farmer's son	5
J	22	Marsh, William	12	4	Owner	5
J	29	Mundell, William	12	9	Owner	5
J	34	McLean, Daniel	12	12	Tenant	5
	35	McDermid, Mathew	12	pt 13	Owner	5
J	86	Mick, Richard	10	S ½ 20	Tenant	2
J	88	Mitchell, Andrew	10	19	Owner	2
J	100	Muir, William	11	14	Tenant	6
J	112	Metcalf, Isaac	10	9	Owner	6
J	113	Metcalf, Robert	10	10	Owner	6

List of Names added to the Printed List, in Ward No. 3, on revision by me, ISAAC FRANCIS TOMS, Esquire, Junior Judge, at a Court holden on the

Polling Sub-Division No. 3.—Continued.

JUROR	No. on Roll	NAME.	CON.	LOT.	OWNER, &c.	P. S.
J	126	Marshall, John	10	1	Owner	5
J	127	Marshall, Henry	11	1	Owner	5
J	130	Merkly, William	C	S $\frac{1}{2}$ 7	Owner	5
J	176	Murray, William	8	E $\frac{1}{2}$ 19	Owner	2
J	198	McIndoo, William	8	Pt 24	Owner	2
J	111	Muir, George	11	9 10	Owner	6
J	218	McDonald, Alex.	7	12	Owner	1
J	215	McPherson, William	7	11	Owner	1
J	216	McPherson, Duncan	7	11	Owner	1
J	222	McDougall, Hugh	7	9	Owner	1
J	236	McKersie, William	7	6	Owner	1
J	207	McEwen, Duncan	7	14	Owner	2
J	149	Markham, G.	8	9	Owner	2
J	168	McBride, Francis	9	Pt 14	Owner	
J	145	McDonald, Kenneth	9	3	Owner	
J	46	McKibbin, George	12	19	Owner	2
J	248	Nicholson, George	6	2	Owner	4
J	206	Nicol, E.	6	W $\frac{1}{2}$ 18	Owner	
J	10	Procunier, Robert	Belmore	14	Owner	5
J	37	Potter, Henry	12	Pt 13 14	Owner	6
J	40	Parr, William A.	12	W $\frac{1}{2}$ 15	Owner	2
J	44	Prior, William	12	W $\frac{1}{2}$ 17	Tenant	2
J	48	Passmore, John	12	Pt 20	Tenant	2
J	87	Porter, Alex.	10	N $\frac{1}{2}$ 20	Owner	2
J	108	Piper, Thomas	10	11	Owner	6
J	109	Piper, Samuel	10	11	Farmer's son	6
J	198	Pocock, George	6 7	19 20	Owner	2
J	204	Powell, Robert	6	C pt 16	Owner	1
J	205	Powell, John	6	N pt 15	Owner	1
J	206	Powell, William	6	W $\frac{1}{2}$ 13	Tenant	2
J	210	Powell, Thomas	7	13	Owner	2
J	211	Powell, Francis	7	13	Farmer's son	2
J	214	Powell, Tom K	6	11	Owner	1
J	231	Phair, Edward sen.	6	4 5	Owner	2
J	232	Phair, Thomas	6	4 5	Farmer's son	2
J	233	Phair, John	6	4 5	Farmer's son	2
J	234	Phair, Edward jr.	6	4 5	Farmer's son	2
J	254	Porteus, William	C	Pt 15	Owner	4
J	165	Parein, Frederick	9	15	Income	2
J	182	Pringle, Andrew	8	21	Owner	2
J	183	Pringle, David	8	21	Farmer's son	2
J	47	Patton, G.	12	N $\frac{1}{2}$ 20	Owner	2
J	20	Quinn, James	12	W $\frac{1}{2}$ 1	Owner	5
J	181	Rogers, James	C	9 S $\frac{1}{2}$ 8	Owner	
J	164	Robinson, John	8	13 15	Owner	2
J	36	Reid, Andrew	12	Pt 13 14	Tenant	2
J	107	Scott, John	10	12	Owner	6
J	110	Scott, George	11	11	Owner	6

List of Names added to the Printed List, in Ward No. 3, on revision by me, ISAAC

FRANCIS TOMS, Esquire, Junior Judge, at a Court holden on the

Polling Sub-Division No. 3.—Continued.

JURORS	No. on Roll.	NAMES.	CON.	LOT.	OWNER, &c.	P.O.
J	128	Stokes, Thomas	11	3	Owner	5
J	135	Sanson, Wm.	9	1	Owner	4
	134	Sanson, George	8	1	Owner	
J	136	Stafford, Edward	9	E $\frac{1}{2}$ 2	Owner	2
J	149	Steel, William	8	9	Tenant	2
J	150	Steel, John	8	8	Tenant	2
	168	Stevans, G. B.	9	15	Owner	2
	211	Shaw, James	6	12 E $\frac{1}{2}$ 13	Tenant	2
	28	Taylor, George	12	8	Owner	5
J	99	Tolton, Thomas	11	5	Owner	6
J	156	Taylor, James	9	N pt 12	Owner	2
	166	Tucker, Gordon	9	16	Owner	2
	167	Tucker, Joseph	9	16	Farmer's son	2
J	179	Thompson, James	9	20	Owner	2
J	201	Treacy, Lawrence	6 7	18 S $\frac{1}{2}$ 16 17	Owner	2
J	261	Thompson, Alex.	C	17	Owner	4
	134	Vanstone, Wm.	C 8	W $\frac{1}{2}$ 11 1	Tenant	2
J	199	Vanstone, Samuel	7	19	Owner	2
	90	Wallace, James	11	18	Owner	2
	91	Wallace, David	11	18	Farmer's son	2
J	98	Wells, Patrick	10	14	Owner	2
J	110	Watson, Wm. E.	11	11	Tenant	2
J	115	Wallace, Richard	11	W $\frac{1}{2}$ 8 E $\frac{1}{2}$ 7	Owner	6
J	124	Weir, James	11	2	Owner	6
J	137	Willits, John	9	W $\frac{1}{2}$ 2	Owner	2
J	155	Weir Robert	9	N $\frac{1}{2}$ 11	Owner	2
J	202	Wright, Isaac	6	18 N $\frac{1}{2}$ 16 pt 15	Owner	2
J	203	Weir, Robert	7	N $\frac{1}{2}$ 16	Owner	2
J	260	Weir, John	C	12 N $\frac{1}{2}$ 13	Owner	4
J	312	Watcher, John	6	S pt 16	Owner	1
J	235	Wylie, James	6	6	Owner	4
	44	Winn, G.	12	W $\frac{1}{2}$ 17	Owner	2

List of Names added to the Printed List, in Ward No. 3, on revision by me, ISAAC

FRANCIS TOMS Esquire, Junior Judge, at a Court holden on the

Voters' List, 1882.--Municipality of Turnberry.

SCHEDULE OF POST OFFICES:

- | | | |
|--------------|----------------|---------------|
| 1. BLUEVALE. | 3. MORRISBANK. | 5. BELMORE. |
| 2. WINGHAM. | 4. WROXETER. | 6. GLENANNAN. |

Polling Sub-Division No. 3—*Comprising Concessions 6, 7 & 8, and Concessions 9, 10, 11 and 12 from lots 1 to 20 inclusive, and from lots 1 to 17 inclusive in the C Concession.*

PART II.—List of Persons entitled to vote at Municipal Elections **ONLY.**

No. on Roll.	NAMES.	CON.	LOT.	OWNER &c.	P.O.
17	Abramam, John	Belmore	22	Owner	2
241	Doubledee, William	7	Pt 8	Owner	2
5	Frifogle, Daniel	Belmore	6	Owner	5
6	Rush, David	Belmore	7	Owner	2

PART III.—Persons entitled to vote at Elections to the Legislative Assembly **ONLY.**

No. on Roll.	NAMES.	LOT.	STREET.
JURORS	NONE.		

The total number of names of persons qualified to serve as Jurors on aforesaid list is Two Hundred and Ninety-one (291).

I, JAMES JOHNSTON, Clerk of the Municipality of the Township of Turnberry, in the County of Huron, do hereby certify that parts One and Three of the within list constitute a correct list for the year 1882 of all persons appearing by the last Assessment Roll of the said Municipality to be entitled to vote at Elections for Members of the Legislative Assembly, and that parts One and Two constitute a correct list for the said year of all persons appearing by the said Roll to be entitled to vote at Municipal Elections in said Municipality.

And I hereby call upon all Electors to examine the said list, and if any omissions or other errors are perceived therein to take immediate proceedings to have the said errors corrected according to law.

Dated this 21st day of August, 1882.

JAMES JOHNSTON, TOWNSHIP CLERK,
Wingham Post Office.

List of Names added to the Printed List, in Ward No. 3, on revision by me, ISAAC FRANCIS TOMS, Esquire, Junior Judge, at a Court holden on the

FRANKS TOWNS - Justice Judge at a Court holden on the

List of Names added to the Printed List, in Ward No. 3, on revision by me. ISAAC

VOTERS' LIST, 1882.

I.....Judge of the County Court of the County of Huron, pursuant to the twelfth section of "The Voters' Lists Act," do hereby certify that the within is a corrected copy of the List of Voters, for the year 1882, received by me from the Clerk of the Municipality of the Township of Turnberry, according to my revision and correction thereof, pursuant to the provisions of the said Act.

Dated at.....this.....day of
.....1882.

.....JUDGE.

