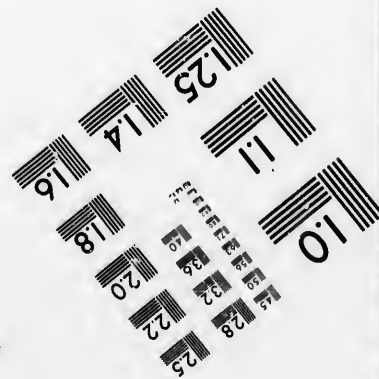





**IMAGE EVALUATION
TEST TARGET (MT-3)**



**Photographic
Sciences
Corporation**

23 WEST MAIN STREET
WEBSTER, N.Y. 14580
(716) 872-4503

**CIHM/ICMH
Microfiche
Series.**

**CIHM/ICMH
Collection de
microfiches.**



Canadian Institute for Historical Microreproductions / Institut canadien de microreproductions historiques

© 1986

Technical and Bibliographic Notes/Notes techniques et bibliographiques

The Institute has attempted to obtain the best original copy available for filming. Features of this copy which may be bibliographically unique, which may alter any of the images in the reproduction, or which may significantly change the usual method of filming, are checked below.

L'Institut a microfilmé le meilleur exemplaire qu'il lui a été possible de se procurer. Les détails de cet exemplaire qui sont peut-être uniques du point de vue bibliographique, qui peuvent modifier une image reproduite, ou qui peuvent exiger une modification dans la méthode normale de filmage sont indiqués ci-dessous.

- Coloured covers/
Couverture de couleur
- Covers damaged/
Couverture endommagée
- Covers restored and/or laminated/
Couverture restaurée et/ou pelliculée
- Cover title missing/
Le titre de couverture manque
- Coloured maps/
Cartes géographiques en couleur
- Coloured ink (i.e. other than blue or black)/
Encre de couleur (i.e. autre que bleue ou noire)
- Coloured plates and/or illustrations/
Planches et/ou illustrations en couleur
- Bound with other material/
Relié avec d'autres documents
- Tight binding may cause shadows or distortion
along interior margin/
La reliure serrée peut causer de l'ombre ou de la
distorsion le long de la marge intérieure
- Blank leaves added during restoration may
appear within the text. Whenever possible, these
have been omitted from filming/
Il se peut que certaines pages blanches ajoutées
lors d'une restauration apparaissent dans le texte,
mais, lorsque cela était possible, ces pages n'ont
pas été filmées.
- Additional comments:/
Commentaires supplémentaires:

- Coloured pages/
Pages de couleur
- Pages damaged/
Pages endommagées
- Pages restored and/or laminated/
Pages restaurées et/ou pelliculées
- Pages discoloured, stained or foxed/
Pages décolorées, tachetées ou piquées
- Pages detached/
Pages détachées
- Showthrough/
Transparence
- Quality of print varies/
Qualité inégale de l'impression
- Includes supplementary material/
Comprend du matériel supplémentaire
- Only edition available/
Seule édition disponible
- Pages wholly or partially obscured by errata
slips, tissues, etc., have been refilmed to
ensure the best possible image/
Les pages totalement ou partiellement
obscurcies par un feuillet d'errata, une pelure,
etc., ont été filmées à nouveau de façon à
obtenir la meilleure image possible.

This item is filmed at the reduction ratio checked below/
Ce document est filmé au taux de réduction indiqué ci-dessous.

10X	12X	14X	16X	18X	20X	22X	24X	26X	28X	30X	32X
					✓						

The copy filmed here has been reproduced thanks to the generosity of:

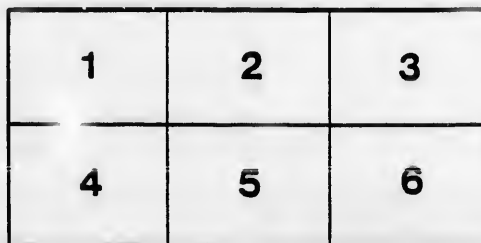
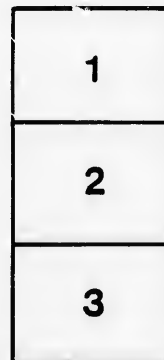

Archives of Ontario
Toronto

The images appearing here are the best quality possible considering the condition and legibility of the original copy and in keeping with the filming contract specifications.

Original copies in printed paper covers are filmed beginning with the front cover and ending on the last page with a printed or illustrated impression, or the back cover when appropriate. All other original copies are filmed beginning on the first page with a printed or illustrated impression, and ending on the last page with a printed or illustrated impression.

The last recorded frame on each microfiche shall contain the symbol \rightarrow (meaning "CONTINUED"), or the symbol ∇ (meaning "END"), whichever applies.

Maps, plates, charts, etc., may be filmed at different reduction ratios. Those too large to be entirely included in one exposure are filmed beginning in the upper left hand corner, left to right and top to bottom, as many frames as required. The following diagrams illustrate the method:



L'exemplaire filmé fut reproduit grâce à la générosité de:

Archives of Ontario
Toronto

Les images suivantes ont été reproduites avec le plus grand soin, compte tenu de la condition et de la netteté de l'exemplaire filmé, et en conformité avec les conditions du contrat de filmage.

Les exemplaires originaux dont la couverture en papier est imprimée sont filmés en commençant par le premier plat et en terminant soit par la dernière page qui comporte une empreinte d'impression ou d'illustration, soit par le second plat, selon le cas. Tous les autres exemplaires originaux sont filmés en commençant par la première page qui comporte une empreinte d'impression ou d'illustration et en terminant par la dernière page qui comporte une telle empreinte.

Un des symboles suivants apparaîtra sur la dernière image de chaque microfiche, selon le cas: le symbole \rightarrow signifie "A SUIVRE", le symbole ∇ signifie "FIN".

Les cartes, planches, tableaux, etc., peuvent être filmés à des taux de réduction différents. Lorsque le document est trop grand pour être reproduit en un seul cliché, il est filmé à partir de l'angle supérieur gauche, de gauche à droite, et de haut en bas, en prenant le nombre d'images nécessaire. Les diagrammes suivants illustrent la méthode.

tails
du
odifier
une
image

rrata
o

belure,
n à

Voters' List, 1877

TOWNSHIP OF HOWICK,

(County of Huron.)

**List of Persons Entitled to Vote at
Municipal Elections and**

ELECTIONS TO THE LEGISLATIVE ASSEMBLY.

Sub-Section 4 of Section 2, of the Act to Consolidate and amend the Law Respecting Voters' Lists.

4 The Sheriff shall immediately upon receipt of his copies cause one of them to be posted up in a conspicuous place in the Court House; the Clerk of the Peace, upon receipt of his copies, shall cause one of them to be posted in a conspicuous place in his office; every Public or Separate School Head Master or Mistress shall in like manner put up one on the door of the School House; and every Postmaster shall post up one in his Post Office:—39 V., C: II, S: 4: S: S: 2.

PRINTED BY W. E. POTTS, AT THE VIDETTE BOOK AND JOB PRINTING HOUSE.

VOTERS' LIST - 1877

ARCHIVES



Municipality of the Township of HOWICK.

PART 1--List of Persons Entitled to Vote at BOTH Municipal Elections and Elections to the Legislative Assembly.

POLLING SUB-DIVISION No. 1.

No. on Polling	NAMES.	LOT.	CON. ON STREET.	Owner.
11	Anderson Richard	7 & 8	A	Owner.
12	Anderson Joseph	8 & w 10 & 11 West	A	Owner.
13	" "	11	B	Owner.
14	Aikens William T	12	A	Owner.
15	Anderson William	1 & 2	B	Owner.
16	Armstrong James	9	14	Owner.
17	Armstrong John	9	14	Owner.
18	Armstrong Robert	9	14	Farmer Son.
19	Adams Joseph	12	15	Owner.
20	Allen William	15	16	Owner.
21	Bullough Robert	South 9	B	Owner.
22	Bulloch William	10	B	Owner.
23	Baker Samuel	East 8	12	Owner.
24	" "	North West 4	12	Owner.
25	Bell William	10	13	Tenant.
26	Bell James	North 14	12	Tenant.
27	" "	14	13	Tenant.
28	Boddy Thomas K	15	16	Owner.
29	Braden Andrew	16	16	Owner.
30	Braden J. H.	7	16	Owner.
31	Burnett George	14	16	Owner.
32	Burns Robert	14	17	Owner.
33	Bridge George	7	18	Tenant.
34	Bennett Richard	10	12	Owner.
35	Clark James	3	18	Owner.
36	Clegg Francis	13	19	Owner.
37	Cathers Jacob	8	14	Owner.
38	Carson Hugh	19	15	Owner.
39	Carrs James S	10	18	Owner.
40	Cromwell Joseph	15	18	Owner.
41	Cromwell Major	15	18	Tenant.
42	Culliton John	1	Belmore	Owner.
43	Cunningham Wm. A.	13 and 14	15	Owner.
44	Doupledce Frederick	9	14	Owner.
45	Duffley Patrick	4	14	Tenant.
46	Dane John	4	14	Owner.
47	Dennis James	Part 7	16	Owner.
48	Douglass Thomas	North 6	17	Owner.
49	Dockstader Daniel	Part 12	17	Owner.
50	" "	East 11	18	Owner.
51	Deisman Alfred	Part 2 and 3	St. Pelmore	Owner.
52	Dennis James	Part 7	17	Owner.
53	Edgar Robert	S E 14 (see sub div)	12	Owner.
54	Elder John	Part 1	A	Owner.
55	Fitch Arthur	South 6	A	Tenant.
56	Findlater Alexander	North 7	B	Owner.
57	Ferguson John	15	B	Owner.

POLLING SUB-DIVISION No. 1—CONTINUED

No. on Roll.	NAMES.	LOT.	Con. on Street.	Owner.
308	Fitz Patrick Robert	S W 14 (see sub-div 8&1)	12	Owner.
310	Ferguson William	9	13	Owner.
311	Ferguson John	4	13	Owner.
312	Finlay Alexander Sr.	87 & North 5	14	Owner.
312	Finlay Alexander Jr	"	14	Farmer. Son.
313	Finlay William	south 5 & 6	14	Owner.
314	Finlay Charles	North 6	14	Owner.
316	Ferguson Robert H.	9 (see sub-div 2)	16	Tenant.
322	Fryfogle Daniel	North 3 & 9	Belmore	Tenant.
456	Foster George	7	13	Owner.
328	Gotby John	Part 1	A	Tenant.
328	Gallahor John	16th & north 17	A	Owner.
332	Graham George	East 11	B	Owner.
333	Grenmill John	West 12	13	Owner.
369	Galbraith Edward	North 11	13	Owner.
362	Galbraith James Senr.	11	14	Owner.
372	Galbraith James Jun.	11	14	Farmers Son.
374	Galloway Robert	3	15	Owner.
374	Galloway Francis	3	15	Farmers Son.
375	Galloway William	3	15	Farmers Son.
376	Galloway David	4	15	Owner.
380	Graham George	part 7	16	Tenant.
381	Graham William	part 7	16	Tenant.
384	Gowdy Alexander	2	17	Owner.
385	Gamble James	north east 2	17	Tenant.
386	Green Edward	7	17	Owner.
389	Green William	West 5	18	Owner.
390	Green David	East 5	18	Owner.
391	Graham William	6	Belmore	Owner.
397	Galbraith William	8 (see sub-div. 3)	13	Owner.
400	Hemphill Andrew	part 2	A	Tenant.
402	Howlett George	east 5	B	Owner.
403	Higgins William G.	east 12	B	Owner.
453	Huston William	north 11	12	Owner.
456	Hunter William	7	13	Owner.
458	Hare William	east 1 and lot 2	14	Owner.
459	Hays Robert	12	14	Owner.
460	Hamilton James	14	14	Owner.
461	Hainstock Charles	15	14	Tenant.
465	Hamilton Richard	south east 8	15	Owner.
466	Hainstock John	13 & 14	15	Tenant.
467	Horton James	15	15	Tenant.
472	Halliday James	2	16	Owner.
473	Hugill William W.	4 & west 5	16	Tenant.
475	Hunter Alexander	15	17	Tenant.
478	Hughes William Clark	6	18	Owner.
479	Haskins John	9	18	Owner.
612	Hunter James	east 15	A	Owner.
511	Irvin William	1	A	Owner.
537	Johnston John	4	18	Owner.
538	Johnston Edward	west 8	18	Owner.
322	Jeffry William	north 1/2 of 3 & 9	Belmore	Owner.
545	Kingsley John	4	A	Owner.
556	Keating Patrick	east 2 & west 3	12	Owner.

POLLING

No. on Roll.	
557	King
563	King
568	King
574	Lloy
592	Laird
594	Litca
597	Lam
599	Lark
600	Low
815	Leece
611	Mun
612	Mall
613	Morr
620	McL
621	Mill
622	Mill
681	Mall
682	Meg
683	McL
690	McL
693	Man
694	Man
695	McK
696	McK
697	McK
702	Maw
703	McM
707	Mill
708	McA
709	Mad
710	Mui
86	McL
87	Mah
745	Nei
746	Nay
754	New
38	Nay
777	Pott
781	Pag
782	Pon
784	Peel
478	Pon
795	Ra
815	Rus
818	Rus
818	Rus
821	Boe
822	Rus
823	Rito
825	Rut

POLLING SUB-DIVISION No. 1--CONTINUED

	Nó. on Roll.	NAMES.	LOT.	CON. OR STREET.	
Owner.	557	King John	south 11	12	Tenant.
Owner.	563	King Stephen Sr.	12	13	Owner.
Owner.	568	King Stephen Jr.	12	13	Farmer Son.
Owner.	574	Lloyd Hiram	4	B	Owner.
Owner.	592	Laird Alexander	8	12	Owner.
Owner.	594	Lucas John	1	17	Owner.
Tenant.	597	Lamonby John	3 & 4	Belmore	Owner.
Tenant.	593	Larke Henry	part 1 (see sub-div. 3)	A	Owner.
Owner.	600	Lewish James	s 6 & 8	16 17	Owner.
Tenant.	815	Leech James	5 (see sub-div. 3)	13	Owner.
Owner.	611	Murray Joseph	north 5	A	Tenant.
Owner.	612	Malloy Thomas	east 15 (see sub-div. 3)	A	Tenant.
Owner.	613	Morrow Adam	south 17	A	Owner.
Owner.	620	McLean John	s 8 & n 9	B	Owner.
Owner.	621	Miller Andrew sr.	13 & 14	B	Owner.
Owner.	622	Miller Andrew Jr.	13 & 14	B	Owner.
Owner.	681	Malloy Peter	1 & W 2	12	Owner.
Owner.	682	Megill Robert	7	12	Owner.
Owner.	683	McLaughlin James	n 15	12	Owner.
Owner.	690	McLaughlin William	south 11	13	Owner.
Tenant.	693	Manson James	south 1 & 2	15	Owner.
Tenant.	694	Manson John	north 1 & 2	15	Owner.
Owner.	695	McKinney Jeremiah	east 8	15	Owner.
Tenant.	696	McKinney James	11	15	Tenant.
Owner.	697	McKinney Daniel	11	15	Tenant.
Owner.	702	Mawlinney John	east 3	17	Owner.
Owner.	"	"	5	16	Owner.
Owner.	703	McMichael Thomas	5	17	Tenant.
Owner.	707	Milligan John H.	3	18	Owner.
Owner.	708	McAfee Angus	east 2	18	Owner.
Tenant.	709	Madill Samuel	west 17	18	Owner.
Owner.	710	Muir Joseph	14	14	Owner.
Owner.	86	McLaughlin John R	10	13	Owner.
Owner.	87	Mahood Robert	north 14	12	Owner.
Owner.	"	"	14 (see sub div. 4)	13	Owner.
Owner.	745	Neill Joseph	east 9	A	Owner.
Owner.	746	Nay William	west 5	B	Owner.
Tenant.	754	Newell William	10	16	Owner.
Owner.	88	Nay George	north 15	13	Owner.
Tenant.	777	Potter James	9	13	Owner.
Tenant.	781	Page James	8	18	Owner.
Owner.	782	Pomeroy William	12	18	Farmers Son
Tenant.	784	Peebles John	5	Belmore	Owner.
Tenant.	478	Pomeroy William	4 & w 5	16	Owner.
Owner.	795	Ramsay John	part 11	A	Tenant.
Owner.	815	Rush John	5	13	Tenant.
Owner.	818	Rush Luke	7 & w 8	15	Owner.
Owner.	818	Rush Eljah R.	7 & w 8	15	Farmers Son
Owner.	821	Roe Thomas	part 12	16	Owner.
Owner.	822	Rush William	west 3	17	Owner.
Owner.	823	Ritchie James	4	17	Owner.
Owner.	825	Rutledge Thompson	east 1 & west 2	18	Owner.

POLLING SUB-DIVISION No. 1 - CONTINUED

No. on Roll.	NAMES.	LOT.	CON. or STREET.	Owner.
826	Renwick John	18	18	Owner.
827	Ross Pearson	Part 2 & 3	Culross-St Belmore	Owner.
400	Richardson Thomas	part 2	A	Owner.
578	Reicker Albert	north 18	A	Owner.
898	Smith Reuben	north east 4 and 5	12	Tenant.
894	Smalding Thomas	10	12	Tenant.
895	Sanders William	s 15	12	Owner.
898	Stafford James	2	13	Owner.
898	Stafford Benjamin	2	13	Farmers Son
900	Sangster John	north 10	15	Owner.
910	Scott John	11	15	Owner.
912	Scott George	11 & part 12	16	Owner.
916	Sudden James	10	17	Owner.
316	Stirson John	9 (see sub-div. 5)	16	Owner.
916	Sudden Thomas	9	17	Owner.
948	Trimble Thomas	6	3	Owner.
949	Trimble James	south 7 & north 8	B	Owner.
956	Trimble John	9	12	Owner.
957	Taylor Thomas	8	13	Tenant.
960	Twamley George	13	14	Tenant.
960	Twamley George Sr.	13	14	Owner.
960	Twamley W. J. A.	13	14	Farmers Son
961	Twamley Richard	13	14	Tenant.
962	Tesky Edmund	6	16	Owner.
963	Terriff Peter	7	Belmore	Owner.
965	Turner Robert	part lot 1 N E 4 & 5 (see sub-div. 3)	A 12	Owner.
973	Underwood John	1	13	Owner.
973	Underwood George	1	13	Farmers Son
974	Underwood Joseph	west 1	14	Owner.
978	Wilson David	south 5 & north 6	A	Owner.
979	Weir John J.	north west 13	A	Owner.
980	Weir David	west 13 north 14	A	Owner.
981	Weir William	south 14 & west 15	A	Owner.
982	Willits Crochet	16 & 17	B	Owner.
1020	Warrell James	12 & 13	12	Owner.
1024	Wilson Charles	10	14	Owner.
1029	Wiley Hugh Sr.	5	15	Owner.
1029	Wiley Hugh Jr.	5	15	Farmers Son
1030	Woods James	13	16	Owner.
1033	Wallace William	8	17	Owner.
1034	Wright James	south east 12 13	17	Owner.
1035	Wright George	west 14	17	Owner.
1036	Wright Charles	east 14	17	Owner.
1040	Wynn George	west 1	18	Owner.
467	Wiggins William	15	15	Owner.
713	Wright George	5	17	Owner.

Mu
PART 1

No on Roll.

23 A
24 Al
25 An
26 An
923 B
377 Br
61 Bo
83 Bo
84 Bo
85 Bo
89 Br
91 Ba
92 Ba
97 Br
98 Br
99 Br
101 Br
104 Ba
89 Br
92 Ba
98 Br
98 Br
1038 Bu
1069 Big
161 Ca
162 Co
162 Co
164 Ch
169 Cr
170 Cl
171 Co
171 Co
175 Ca
176 Ca
180 Co
240 Di
240 De
242 De
248 De
246 Di
247 De
250 Dr
250 Dr
250 Dr
251 Dr

INUED

QUESTIONS OF THE HOUSE

VOTERS' LIST---1877.

Municipality of the Township of HOWICK.
 PART 1--List of Persons Entitled to Vote at BOH Municipal Elections
 and Elections to the Legislative Assembly.

POLLING SUB - DIVISION No. 2.

No on Roll.	NAMES.	LOT.	CON. OR STREET.	
Owner.	23 Anderson George	33 (see sub-div. 6)	12	Owner.
Owner.	24 Alexander Samuel	part 16	12	Tenant.
Owner.	25 Angst Ulrich	24	18	Owner.
Owner.	26 Angst Solomon	W 29	18	Tenant.
Tenant.	923 Brady Thomas	32 & part 33	17	Owner.
Tenant.	377 Bradwell Thomas	25	4	Owner.
Owner.	61 Boulger Thomas	20 (see sub-div. 6)	18	Owner.
Owner.	83 Bowes John	West 31	12	Owner.
Owner.	84 Bowes Robert	E 31 & W 32	12	Owner.
Owner.	85 Bowes Thomas	E 32	12	Owner.
Owner.	89 Brown James	28	18	Owner.
Tenant.	91 Barnes Frederick Jun	28	15	Owner.
Tenant.	92 Barnes Frederick Sen	24	14	Owner.
Owner.	97 Bradigan Ludwig Sen	E 24	16	Owner.
Farmers Son	98 Binkeley Christian	25	16	Owner.
Tenant.	99 Brown Philip	32	16	Owner.
Owner.	101 Bradigan Ludwig Jun.	W 1/2 E 1/2 20	17	Tenant.
Owner.	104 Baylis John	30	18	Owner.
Owner.	89 Brown George	28	18	Farmers Son
Owner.	92 Barnes Louis	24	15	Farmers Son
Owner.	98 Binkley Henry	25	16	Farmers Son
Farmers Son	98 Binkley John	25	18	Farmers Son
Owner.	1038 Buckenthein John	18	17	Farmers Son
Owner.	1069 Biggers Nesbitt	18 35 & 36 saw mill	Lakelet	Owner.
Owner.	161 Caudle David	North 25	12	Owner.
Owner.	162 Cowan William	29 & 30	12	Owner.
Owner.	162 Cowan Henry	29 & 30	12	Farmers Son
Owner.	164 Cheyes William	north 21 22	18	Owner.
Owner.	169 Crandall Byron	26	16	Owner.
Owner.	170 Clark John	24	17	Owner.
Owner.	171 Cook Nicholas Sen	W 25	17	Owner.
Farmers Son	171 Cook Nicholas Jun	W 25	17	Farmers Son
Owner.	175 Campbell Donald	26	18	Owner.
Owner.	176 Campbell Farquhar	26	18	Owner.
Owner.	180 Cook John	17	Lakelet	Owner.
Owner.	240 Dickett John	West 27	15	Tenant.
Owner.	240 Demmerling Andrew Sen.	31	16	Owner.
Owner.	242 Demmerling Andrew Jun.	31	16	Farmers Son
Owner.	243 Daitz John	33	16	Owner.
Owner.	246 Dickson Robert	E 21 & 22	17	Owner.
Owner.	247 Dettman Frederick	19 west 20	17	Tenant.
Owner.	250 Drummond John Sen.	28	18	Owner.
Owner.	250 Drummond John Jun	28	18	Farmers Son
Owner.	250 Drummond James	28	18	Farmers Son
Owner.	251 Drummond Alexander	29	18	Owner.

POLLING SUB-DIVISION No. 2 -- CONTINUED

No. on Roll.	NAMES.	LOT.	Cor. or Street.	
279	Eaton Robert W.	north 20 21	14	Tenant.
280	Eidt Ludwig	south 31 32	18	Owner.
283	Eakett William	part 18	16	Tenant.
287	Ehanke Charles	E 27	14	Owner.
309	Ferguson John	S 23	12	Tenant.
315	Ferguson Robert	16	14	Owner.
316	Ferguson Robert H	N 20 21 (see sub-div 1)	15	Owner.
317	Ford James	16	16	Owner.
317	Ford Robert	17	16	Owner.
318	Finkbinder George	W 23	16	Owner.
320	Fryer Charles	S 17	18	Owner.
321	Frazier William	33	18	Owner.
365	Gregg George	S 19 20 (see sub-div 4)	12	Owner.
371	Giles William	23	13	Owner.
371	Giles Peter	23	13	Farmers Son
373	Gibson John	29	14	Owner.
373	Gibson Samuel	29	14	Farmer Son
377	Gardie Christian	25 w 27	14	Tennant.
	"	26	15	Owner.
382	Greenway Robert	W 24	16	Owner.
387	Greenly John	17	17	Owner.
388	Gardiner Philip	29	17	Owner.
1028	Gibson William	33	14	Owner.
454	Hubbard William	16	12	Owner.
455	Hallman Cyrus	24	12	Tenant.
457	Henry George	E 29 W 30	13	Owner.
463	Harley Kasper	north 22 W 22	14 & 15	Owner.
464	Hood William	30	14	Owner.
469	Homen Frederick	S 18	15	Owner.
470	Hazlewood George H.	S 21	15	Owner.
471	Hood James	30	15	Owner.
477	Hooper Charles	28	17	Owner.
480	Harrison John	18	18	Owner.
481	Harrison George	19	18	Owner.
482	Heath Lewis	21	18	Tenant.
483	Hames William	W 22	18	Owner.
485	Hazlewood William	23 & 24	Lakelet	Owner.
486	Hazlewood James	pt 18 19	15	Owner.
487	Halliday William J	pt 18 & 21 22	Lakelet	15
593	Hood Andrew	33	13	Owner.
785	Hubbard Thomas	8 & 9	Lakelet	Owner.
516	Ingraham Charles	S 21	16	Owner.
535	Jacques John Wesley	16 & 17	13	Owner.
536	Johnson Archibald	30	17	Owner.
101	Krueger Charles	pt 20	17	Owner.
559	Krueger Frederick	S 19 & 20	13	Tenant.
560	Keambell Henry	East 28	14	Owner.
561	Krueger William	26	14	Owner.
562	Kline Henry	31	13	Owner.
563	Kitely George	S 19 20	15	Owner.

POLL

No. on Roll.	
564	Kill
565	Koo
566	Kid
566	Kid
567	Krup
593	Lo
595	Lon
592	Loc
279	Litt
684	Mi
685	Mo
686	Mil
687	Mil
688	Mil
689	Mei
691	Mil
692	Ma
698	Mil
699	Mil
700	Mil
701	Mu
704	Mil
704	Me
705	Ma
706	Ma
711	Mo
718	Mc
714	Mc
751	Ne
752	Ne
753	Nei
778	Ph
779	Por
780	Phi
785	Par
902	Pet
816	Ros
817	Rus
819	Rut
824	Rat
897	Sh
899	Sar
899	Sar
900	Spe
901	Sm
902	Sol
903	Sec
911	Sec
918	Sto

POLLING SUB-DIVISION No. 2 - CONTINUED

	No. on Roll.	NAMES.	LOT.	CON. ON STREET.	
Tenant.	564	Killinger Christian	28	15	Owner.
Owner.	565	Koch Nicholas L	33	15	Owner.
Tenant	566	Kidd William	20	16	Owner.
Owner.	566	Kidd James	20	16	Owner.
Tenant.	566	Kidd John	20	16	Owner.
Owner.	567	Krueger Frederick	E 20	17	Owner.
Owner.	593	Locking Robert	33	13	Tenant.
Owner.	525	Lorentz Jonas	north 16 17	18	Tenant.
Owner.	592	Locking Alexander	E 23 N 27	16 18	Owner.
Owner.	279	Little John Robt. W.	N 20 21	14	Owner.
Owner.	684	Montgomery Andrew	17 & part 19 20	12	Owner.
Owner.	685	Montgomery William	18 & part 19 20	12	Owner.
Owner.	686	Milne William	21 23	12	Owner.
ners Son	687	Milne Robert	22	12	Owner.
Owner.	688	Milne John Scott	S 25	12	Owner.
ner Son	689	Meir Jacob	27	12	Owner.
Pennant.	691	Milne Peter	S 21 22	18	Owner.
Owner.	692	Mahood Joseph	17	14	Owner.
Owner.	698	Milligan Richard	29 & 31	15	Owner.
Owner.	699	Milligan James	27	16	Owner.
Owner.	700	Milligan John Jr.	28	16	Owner.
Owner.	701	Murray Robert	30	16	Owner.
Owner.	704	Milligan John Sen	27	17	Owner.
Tenant.	704	McDonald George	N W 31	18	Owner.
Owner.	705	Mathewson James	N 33	17	Owner.
Owner.	706	Mathewson Mathew	N 33	17	Owner.
Owner.	711	Monroe Andrew	24 25 (see sub div. 1)	18	Owner.
Owner.	713	McDonald William	part 19	15	Owner.
Owner.	714	McDonald James	part 19 & 13 & 14	Lakelet	Owner.
Owner.	751	Neill Samuel	28	14	Owner.
Owner.	752	Neill James	W 32	15	Owner.
Owner.	753	Neill William	E 32	15	Owner.
Owner.	778	Phair Ezeziatt	25	13	Owner.
Tenant.	779	Porterfield John	E 30 31	13	Owner.
Owner.	780	Philip Peter	E 27	15	Tenant.
Owner.	785	Parks Mathew	8 & 9	Lakelet	Tenant.
Owner.	902	Peterson Jacob	19	14	Owner.
Owner.	816	Ross William	32	13	Owner.
Owner.	817	Rusk George	32	14	Owner.
Owner.	819	Rutledge Robert	S 16 17	15	Owner.
Owner.	824	Rattenbury William	31	17	Tenant.
Owner.	897	Shurter Henry	28	12	Owner.
Owner.	899	Sanders James	S 20	14	Owner.
Owner.	899	Sanders James	N 19 20	13	Owner.
Tenant.	900	Spotten Arthur	27	13	Owner.
Owner.	901	Smith David A	North 18	14	Tenant
Owner.	902	Solby George	19	14	Tenant.
Owner.	903	Scott Adam	part 20 & 21	14	Owner.
Owner.	911	Scott James	East 22	15	Owner.
Owner.	913	Stock Conrad	north 21	16	Owner.

POLLING SUB-DIVISION No. 3-CONTINUED

No. on Roll.	NAMES.	LOT.	CON. OR STREET.	
908	Fitzpatrick Robert	11	(see sub-div. 1 & 4	Tenant.
929	Ferguson Duncan	188 & 189		Howick village
924	Fallahay Henry	110 & 191		Howick village
980	Greer Robert	pt 19		Owner.
"	"	161 162 &c		Owner.
384	Graham John	22 E 27 & 28		Howick village
395	Griffith Hamilton	23		B
886	Griffith Samuel	23		B
887	Gibson Robert	pt 26 27		B
888	Gibson Alexander L.	pt 28		B
899	Gibson Thomas	29		B
652	Gilpin Thomas R.	2 (see sub-div. 5)		7
955	Greer Samuel	5		7
956	Greer George	6S7		7
857	Gildner Henry	7		7
861	Gallahan George	S 9		8
868	Graham Richard	E 9		10
864	Graham James	S 8		11
892	Galbraith William	N 6		11
898	Green William	257 288		Howick village
"	"	245 246 249 296		Howick village
394	Gilmore Samuel	297 198 299 300		"
895	Gallaher Hubert	246 247 275		Howick village
"	"	pt 165 166		Howick village
480	Hueston William	N 7 pt 7 & 8		7 & 8
"	"	park lot 8		Howick village
481	Hastie William Jr	101		8
482	Hastie William Sr	2 & W 3		8
482	Hastie Alexander	2 & W 8		8
488	Hebeine Charles	N 7		8 Farmers Son
447	Harding Henry	N 9 & 10		8
448	Harding John	S 9 10		11
488	Hayden John	191 192		Howick village
489	Holmes T G	pt 12		Howick village
491	Hodgins James R.	store No 4 brick block		Tenant.
490	Harding Philip	store No 1		Tenant.
492	Hunt Joseph	42 & 48		Tenant.
493	Harris Richard E	part 166		Owner.
494	Hughes Elisha	272 273 274 275 276 277		Owner.
495	Hughes Nathaniel	270 271 268 269		Howick village
496	Harris James	216 217 267 278 266		Owner.
808	Harris Nelson	67 82		Owner.
518	Johnston William	11		11
521	James Edward	W 90		B
"	"	8		7
525	Jardine James	S 4		8
532	Johnston George	8		7
540	Johnston William	E 8 & W 4		9
541	Jackson Abraham	H 19 & 20 Blacksmith		Howick village
"	"	152 153		Howick village

No. on Roll.	
578	
575	
585	
586	
591	
598	
600	
601	
602	
603	
604	
605	
606	
607	
612	
614	
615	
616	
617	
618	
619	
623	
624	
659	
664	
665	
667	
667	
671	
672	
715	
716	
717	
718	
719	
720	
722	
725	
727	
728	
729	
790	
791	
756	
764	
770	
788	

POLLING SUB-DIVISION No. 3 -- CONTINUED

No on Roll.	NAMES.	LOT.	Cor. or Street.	
578	Linton Robert	N 18	A	Tenant.
575	Laing Robert	E 24 N E 25	B	Owner.
585	Linton Thomas	4	7	Tenant.
586	Linton John	4	7	Tenant.
591	Laird Atcheson	N 11	10	Owner.
598	Larke Henry	4 & 5	Howick village	Owner.
599	Leech James	59 60 &c (see sub-div. 1)		Owner.
607	Leech John	E 4	9	Owner.
602	Leech Wesley W	201 202 208 204 b block new k village	Howick village	Owner.
608	Leech Edward	park lots 2 & 3	Howick village	Owner.
604	Lowry Edward	61 80 40	Howick village	Owner.
605	Leech Robert John	211 212 2i3	Howick village	Owner.
606	Leech Robert Sr	part 88 84 105 16 17 88		Owner.
607	Leech Edward W	89 90		Owner.
612	Malloy Thomas	172 807 14 38 63	grist mill	Owner.
614	McAdam Robert	14 88 68	grist mill 94 95 25	Owner.
615	McTavish Peter	W 24 (see sub-div 1)	A	Owner.
615	McTavish John	south 18	A	Owner.
616	McDougall Alexander	20	A	Tenant.
617	McDougal Hugh	20	A	Owner.
618	Montgomery Robert	N 21	A	Owner.
619	Moody Thomas	8 21	A	Owner.
623	Muir William	W 24 pt 24 25	B A	Owner.
624	Martin Thomas	pt 30	A	Owner.
659	McLaughlin James	20	B	Owner.
664	McIntosh Philip	21	B	Tenant.
665	McIntosh John	141 181 (see sub-div 5)	Howick village	Owner.
667	McLaughlin William	10	7	Owner.
667	McLaughlin James	11	7	Tenant.
671	Magwood Charles	N 9	8	Owner.
672	McKee Samuel	176	Howick village	Owner.
715	McGrath Richard	N 9	8 Farmers Son	Owner.
716	McWade James	E 8	9	Owner.
717	McLaughlin John	11	9	Owner.
718	McMillan John	140 182 (sub-div 6)	Howick village	Owner.
719	Megill Henry	187	Howick village	Owner.
720	Megill James	186 (see sub-div 4)	Howick village	Owner.
722	Megill Wm T	7 8 9	Howick village	Owner.
725	Moore John J	188 189 190 242 243 244		Owner.
727	Morrison Abraham	194 196 237 238 239 178 179 235 236	& 11 park lots 23 & 25	Howick village
728	McAdams James	pk lots 4 & 5 & 193		Owner.
729	McIntosh Archibald	No 2 store brick block	H k village	Tenant.
730	McMichael Abraham	part park lot 15		Tenant.
731	McIntosh John	31 32 33		Owner.
756	Newans Ezra	18	Howick village	Tenant.
764	Oliphant William	part park 18	Howick village	Owner.
776	Potter John	part park S W 18	Howick village	Owner.
788	Pertuis Henry	No. 3 store brick block		Tenant.
		87-108 104		Owner.
		8	11	Owner.
		142 & park lot 22	Howick village	Owner.

POLLING SUB-DIVISION No. 3-CONTINUED

No. on Roll	NAMES.	LOT.	CON. OR STREET.	
791	Pasmore Charles J	S 145 E pt 116 117		Tenant.
792	Pike Edward	Park 17 18		Owner.
794	Perkins James	301 s 302 303 304 306 308 309, &		
		310 155 156 & pk 12 Howick village		Owner.
796	Rea David Sr.	S 22	A	Owner.
797	Rea David Jr.	N 22	A	Owner.
798	Rea James	28	A	Owner.
830	Ross Richard	pt 178 174 148 149 150 H'k village		Owner.
831	Russell William	pt s 40 & 11		Owner.
832	Ruxton David	22 pt 23		Owner.
833	Rogers James	96 to 100 130 to 134 pt pk 19		Owner.
834	Robinson Richard	S pt 148		Owner.
1048	Smith Walter	79 8 871	Howick village	Owner.
163	Strong George	S 9 & 10		Owner.
843	Sanderson John	pt 29 & 30		Owner.
882	Strong James	5 & 6	A	Owner.
888	Strong William	9	9	Owner.
884	Stewart John	10	9	Owner.
929	Smith Joseph D	255 & 256 (see sub-div 5) H'k V		Owner.
930	Smith Chas L	N 145		Owner.
931	Softly Edward	park lot 1		Owner.
933	Stinson John	151 170 171 21 94 35 pk 15 16		Owner.
935	Sanderson Thomas	N 23 24 159 E 164		Owner.
936	Smith Alexander	E 29 30 27 28 72 73 74		Owner.
954	Thompson John	N 41 141	9	Tenant
954	Thompson James	N 1	01	Owner.
961	Toung Robert	291 292 293 294 251 to 254 H'k V		Owner.
965	Turner Robert	247 248 (see sub-div 1) H'k village		Owner.
966	Toombs Blaisy	167 168	Howick village	Tenant.
966	Toombs Henry	167 168	Howick village	Owner.
967	Toombs Robert	W 29 30	Howick village	Tenant.
1050	Turnbull Henry	158 w 165	Howick village	Owner.
975	Vander John	S W 19	A	Owner.
984	Willits William	18	B	Owner
985	Willits Albert	19 2 7	B	Owner.
986	Williams Silas	E pt W 26 27		Tenant.
1018	Wright Samuel	101 102 128 129	Howick V	Tenant.
1018	Wright Samuel	pt 3 11 3	9	Tenant.
1047	Warnock David	pt 9 10 11 12 13 14 15 16 17 18 19 20 21 22 23 24 25 26 27 28 29 30 31 32 33 34 35 36 37 38 39 40 41 42 43 44 45 46 47 48 49 50 51 52 53 54 55 56 57 58 59 60 61 62 63 64 65 66 67 68 69 70 71 72 73 74 75 76 77 78 79 80 81 82 83 84 85 86 87 88 89 90 91 92 93 94 95 96 97 98 99 100 101 102 103 104 105 106 107 108 109 110 111 112 113 114 115 116 117 118 119 120 121 122 123 124 125 126 127 118		Owner.
1048	Welsh Samuel	79	Howick village	Owner.
1050	Williams Joseph R	158 E 165	Howick village	Owner.
739	Wilson Samuel	18	Howick village	Owner.
1057	Young John H	1	7	Farmer's Son
1058	Young William I	1	7	Owner.
1068	Young Joseph	183 184	Howick village	Owner.
1069	Young James	180	Howick village	Tenant.
1070	Yeo Chammon	pt 148 149		Tenant.
1075	Zimmerman John	11	8	Owner.
1075	Zimmerman Henry	11	8	Farmer's Son

POLLING SUB-DIVISION No. 4--CONTINUED

No. on Roll.	NAMES.	LOT	COR. OR STREET.		No on Roll.
222	Douglass John	24		9	Owner.
229	Deachman Robert	W 18		10	Owner.
230	Dennis Richard	14		10	Owner.
231	Dane Thomas	18		10	Owner.
232	Dane James	19		10	Owner.
236	Dynes Richard	pt 17 18		11	Tenant.
237	Dynes John	part 17 18		11	Tenant.
259	Driver Joseph	Lotisa St S 1 Ed. st N 1	Fordwich		Owner.
260	Driver George	Albt. St. s 4 Ade. st n 3			Owner.
267	Dulmage Richard	24		7	Owner.
268	Evans John	25		8	Owner.
270	Elliott William	13		7	Owner.
273	Ernst Samuel	19		8	Owner.
277	Edgar Robert	E 14 (see sub-div 1)		11	Owner.
278	Eckmair William	s 19 & 20		11	Tenant.
284	Ellenbaum Daniel	s 6 pt 7 Albert st Fordwich		7	Owner.
285	Ellenbaum Samuel	s 6 pt 7 "		7	Owner.
303	Fisher Donald	pt 14		7	Owner.
306	Ferguson Edward	17		10	Owner.
307	Flemming John	25		10	Owner.
308	Fitzpatrick Robert	w 14 (see sub-div 13)		11	Owner.
326	Fossett John W	alice st south Fordwich			Owner.
327	Falkner William	pt 9 & pt mill res "			Owner.
17	Foster James	Edwd. st n letter d "			Owner.
353	Gibson William	n 22 (see sub-div 6)		8	Owner.
"	"	w 22		6	Owner.
354	Gibson Robert	Ed. st n 15 16 & c Fordwich			Owner.
259	Gibson James	E 22		8	Owner.
"	"	w 22		7	Owner.
359	Gibson Thomas	Louisa st n 16 m st n 16 Fordwich			Tenant.
360	Gibson Benjamin	w 22		7	Owner.
362	Graham Francis	e 22		7	Tenant.
366	Graham Alexander	w 23		10	Owner.
367	Graham James	w 23		11	Owner.
365	Gregg George	e 23		11	Owner.
396	Girvin James	n 19 20 (see sub-div 2)		11	Owner.
397	Gough George	Mary st n s 9 Fordwich			Tenant.
483	Hainstock Joseph	Sub-div mill reserve Fordwich			Owner.
485	Hammason Andrew	e 17		8	Tenant.
486	Hassard George	12 9		9	Owner.
487	Hassard James	14		9	Owner.
489	Hunter James W.	14		9	Tenant.
441	Howard Hugh H.	16 & pt 15		9	Owner.
442	Harris Daniel	16		10	Owner.
443	Harris Francis C.	20 & 21		10	Owner.
497	Hainstock George	20 & 21		10	Owner.
500	Hadley Francis B.	Louisa st s letter a Fordwich			Tenant.
501	Hyndes William	B. Louisa st n 4			Tenant.
502	Hyndes Richard	Patrick street 1			Tenant.
"	"	Ed. st n letter e			Owner.
"	"	Sub-div mill reserve			Owner.
"	"	s 6 16 11			Owner.

TOLLINGTON DIVISION No. 2 - CONTINUED

Owner.	No on Roll.	NAMES.	LOT.	CON. OR STRAET.	RENT
Owner.	503	Hobbs Charles	ad st s 1	"	Owner.
Tenant.	504	Hobby God Richard	albt. st s 11 12	"	Owner.
Tenant.	505	Hutchison John	adelaide st n 7	"	Owner.
Owner.	506	Hamilton William J.	pt park lot 28 s w cor.	"	Owner.
Owner.	"	"	ad street 7 & 8	"	Owner.
Owner.	"	"	25 (see sub-div 6)	11	Owner.
Owner.	507	Hamilton George K.	pt park 24	Fordwich	Owner.
Owner.	508	Harrison Edward B.	s 7 Albert street	"	Tenant.
Owner.	"	"	10 Victoria street	"	Tenant.
Owner.	509	Hindman Alfred	pt park 18	"	Tenant.
Tenant.	510	Howarth Thomas	Mary st n 8 Lyle st n 2 3	Fordwich	Owner.
Owner.	515	Irwin Robert	w 12	10	Tenant.
Owner.	516	Irwin William	w 12	10	Owner.
Owner.	525	Irwin Charles	e 12	10	Owner.
Owner.	526	Johnston William	22	7	Owner.
Owner.	527	Johnston Hutchison	s 25 (see sub-div 6	8	Tenant.
Owner.	528	Johnston Alexander	s 25 (see sub-div 6	8	Owner.
Owner.	544	James William	Albert st n 15 16	Fordwich	Owner.
Owner.	500	Jackson G.	Hou. st n 4 Pat. st 1	"	Owner.
Owner.	"	Jackson H.	"	"	"
Owner.	570	Ketchum Joseph	Mary st s 4	Fordwich	Owner.
Owner.	571	Ketchum Stephen	Edwd. st s 7	"	"
Owner.	"	"	Alice st s 7	"	"
Owner.	587	Legear Robert	24	7	Tenant.
Owner.	610	Lickford Alfred	grist mill & privilege	Fordwich	owner.
Tenant.	121	Latham John s	sub-div mill reserve	"	"
Owner.	"	"	alfred st n 18 14 15 16	"	"
Owner.	"	"	heleno st n 18 14 15 16	"	"
Owner.	666	Mee Joseph	16	7	owner.
Owner.	668	McLaughlin John J.	wat 18	8	tenant.
Owner.	669	Mee George	est 18	8	owner.
Tenant.	670	Mahood Robert	s e 20 (see sub-div 1)	8	"
Owner.	672	Muller John	s e 15	9	"
Tenant.	674	McLaughlin Charles	21	9	"
Owner.	677	McLeod Roderick	24	10	"
Owner.	678	Montgomery John	17 & 18	11	"
Owner.	783	Mills George T.	edw st s 1 & 2	Fordwich	"
Tenant.	"	"	allic st n 1 & 2	"	owner.
Owner.	784	McDermind James	edw st n 8 (see sub-div 5)	"	"
Owner.	785	Moles John W.	Pat. st letter p	Fordwich	tenant.
Owner.	786	McMain James	Helena st n 5 6 &	"	"
Tenant.	788	Mitchell Arthur	Alfred st s 5 6	"	owner.
Tenant.	"	"	Louisa st s 5 & 6	"	"
Tenant.	"	"	Patrick St letter B Ed. St	"	"
Owner.	789	Mathews James	W B Park Lot 8	Fordwich	owner.
Owner.	"	"	Adelaide st s 4 sub-division	"	owner.
Owner.	"	"	mill reserve s. Ewd st s 2 & 4	"	"
Owner.	"	"	Alice st s 3 & 4	"	"
Owner.	790	Milne Alexander	pt lot 1 Fordwich	owner.	"
Owner.	791	McLenn John	pt 24 & corner	"	"
			pt 25 26 27	"	"

POLLING SUB-DIVISION No. 4 - CONTINUED

No. on Roll.	NAMES.	TO. LOT.	Cor. of Street	Owner.
	" "	83 7 10 11 12, Louisa st s 18 & 14		Fordwich owner.
740	Murdock James	n 14		
744	Milne David S	Alb st s n 8		
757	Noice Edward A	Edwd st s w 2		
"	"	Lewis st n 2 & e 8		
"	"	Albt st s pt 8		Fordwich Owner.
758	Noice Thomas	Louisa st s w 8, & Mary st n 11		
759	Newton Henry	Louisa st s w 4, pk lot 2		
760	Newton Robert	Adelaide st s 13 14 15 16		
483	Nay Robert	Albt st s 15 & 16 e 17		Fordwich Owner.
771	Pyle Robert	17		
772	Preston David	17 & e 15		Com. T. W. Fordwich Owner.
778	Preston Alexander	16 & e 15		
774	Padfield George	e 18		
497	Parker Simon	Louisa st s letter A		Fordwich
818	Rogers Joel	21 22		
"	"	Adelaide st s 9		
"	"	Mary st s 11		Fordwich
814	Rogers Ezra	(see sub-div. no 6)		Owner.
"	"	21 & 22		
"	"	Adelaid st s 9		
885	Rogers Calvin	Mary st s 11		Fordwich (see sub-div no 6 Tenant.
"	"	Louisa st n 2		
887	Rogers Oliver	Mary st s 2		Fordwich Owner.
889	Reichard Samuel	Louisa St N 3 Mry St. S 8		Tenant.
840	Reichard Jacob	pt park 18 & 22		Owner.
875	Scott John	pt pk 18 & 22		Owner.
876	Smackhard Henry	S 16 & 17		Tenant.
876	Smackhard Christopher	N 16		Owner.
876	Smackhard William	N 16		Farmers Son
877	Sotheran William	18 & N 17 (see sub-div. 5)		Farmers Son
878	Sotheran John	19		Owner.
878	Sothern Andrew	19		Owner.
879	Strong William	18		Farmers Son
881	Stevenson James S	28		Owner.
888	Spotton John	15		Owner.
869	Strong George	W 24		Owner.
890	Strong Thomas	E 24 W 25		Owner.
987	Shaw William	Louisa St s W 2 Edw'd, S N E		Owner.
988	Stanway Henry	park lot 4		Fordwich Owner.
989	Sotheran Samuel	Edward St N 4 & pt 69		Owner.
940	Spinks John	sub div. mill reserve 1		Fordwich Owner.
941	Schreiner Paul	Ed d St s 5 & 6 Alice St N 5 6		Owner.
942	Sanders John	Louisa St N 11, Mary st n 11		Owner.
948	Strathy James B	Mary St s 10		Fordwich Owner.
944	Snell Elon	Park lot 8		Fordwich Owner.
		Mary St. N 11 18 14 Mary St		
		S 18 & 14, Alice st s 1 2		Fordwich Owner.
		Adelaide st n, 5 6.		Tenant.

VOTERS' LIST---1877.

Municipality of the Township of HOWICK.

PART 1—List of Persons Entitled to Vote at BOTH Municipal Elections
and Elections to the Legislative Assembly.

POLLING SUB - DIVISION No. 5.

No on Roll.	NAMES.	LOT.	CON. OR STREET.	
11	Aylsworth Peter P.	7 & pt 6	6	Owner.
12	Ashton William	pt 13	6	Owner.
5	Adam John	86	B	Tenant.
40	Buttimer William	92	B	Tenant.
41	Bryans William	s 11 12	C	Owner.
42	Blair James	s 15 16 17	C	Owner.
43	Blair Wilson	s 15 16 17	C	Tenant.
44	Beldon Jeremiah	s 25 26 27 28	C	Owner.
45	Ball William	n 18	C	Tenant.
45	Ball James	n 18	C	Owner.
43	Ball John Henry	n 19	C	Owner.
46	Baler Christian	w 16	1	Owner.
48	Bast Jacob	e 16 & w 17	1	Owner.
4)	Brown Thomas	18	1	Owner.
52	Brown Alexander	w 4	2	Tenant.
53	Burkholder John	pt 12	2	Owner.
55	Batters Thomas	7	5	Owner.
56	Bambachi Otto	w 19 e 18	2 3	Owner.
60	Baird William	15	4	Owner.
60	Baird Thomas	15	4	Farmers Son
63	Bradnock David	9	5	Owner.
64	Batters William	12	5	Owner.
65	Burrows Joshua	s w 6	6	Tenant.
582	Bruce John	16	4	Owner.
128	Campbell Robert	n 25 & 26	C	Tenant.
129	Campbell James	13	2	Tenant.
130	Cathers John	w 8	3	Owner.
131	Cooper Edward	17	3	Owner.
132	Carroll Joseph	17	4	Owner.
136	Campbell George	18	5	Tenant.
139	Cunningham Robert	n e 13	6	Tenant.
152	Campbell Richard	w 4	2	Owner.
952	Cook B. S.	16	3	Owner.
		(see sub-div. 4)		
202	Doig Andrew	32	C	Owner.
204	Dockett William	8	1	Owner.
203	Dodds Robert	n 17	C	Farmers Son
210	Doig Paul	s 1 & 2	3	Owner.
211	Dillsworth Henry	n 20	3	Owner.
213	Davidson James	s 20	3	Owner.
214	Davidson Wm. Jas.	s 20	3	Tenant.
215	Donnelly John sr.	5	5	Owner.
215	Donnelly James	5	5	Farmers Son
215	Donnelly John Jr.	5	5	"
		(see sub-div. 6)		
		"		

POL

No on Roll.

512 E
262 E
263 E
264 E
267 E

291 F
293 F
293 F
294 F
295 F
296 F
381 G
340 G
341 G
342 G
344 G
344 G
346 G
347 G
348 G
349 G
352 G
358 G

404 H
405 H
407 H
408 H
409 H
411 H
412 H
416 H
416 H
418 H
420 H
421 H
422 H
424 H
425 H
465 H
800 H

512 Ir
513 Ir
514 Ir
520 Ja
521 Ja
522 Ja
523 Ja
529 Jo
546 Ki
547 Ki
550 Ki

POLLING SUB-DIVISION No. 3--CONTINUED

No on Roll.	NAMES.	LOT.	CON. OR STREET.	
512	Earls Robert	83	A	Owner.
262	Earls James	26 & 87	A	Owner.
263	Earls John	22	C	Tenant.
264	Edgar Alexander	9	B	Owner.
267	Edgar James	10 11	5 & 4	Owner.
291	Farrell Samuel	s 87 & 38	C	Owner.
293	Fletcher Adam	15	2	Owner.
293	Fletcher John	15	2	Farmers Son
294	Fletcher William	16	2	Tenant.
295	Fletcher Edward	16	2	Tenant.
296	Faust Adam	e 18	2	Owner.
331	Griffith John	w 31	A	Owner.
340	Cranger John	21	C	Owner.
341	Greasley James	n 23 24	C	Tenant.
342	Gibson Thomas	s 19 & n 20	C	Owner.
344	Gowan Samuel	10 & n 11	2	Owner.
344	Gowan James	10 & n 11	2	Farmers Son
346	Geiger Samuel	e 13	3	Owner.
347	Gedcke Frederick	15	3	Owner.
348	Gibson Thomas	5 (see sub-div. 4)	4	Tenant.
349	Graybill Edward	e 20	4	Owner.
352	Gilpin Thomas R.	6 & 7 (see sub-div. 3)	5	Owner.
858	Gilpin William J.	13 14	4	Owner.
404	Henderson Thomas	34	B	Owner.
405	Hislop George	s 13 14 19 20	C	Owner.
407	Hislop Adam	n 15 & 16	C	Tenant.
408	Hepinstall Oliver L.	w 12	1	Owner.
409	Hepinstall Peter	e 12 & 18	1	Owner.
411	Herdman Thomas	pt 14 & 15	1	Owner.
412	Hoppermill John	e 19	1	Owner.
416	Hayden William	14	2	Tenant.
416	Hayden John	14 (see sub-div. 3)	2	Owner.
418	Hoferd Wendell	e 19	2	Owner.
420	Hollingshead Hugh	3 & w 4	3	Owner.
421	Hunter Samuel	s 5	3	Tenant.
422	Hosey Francis	w 18	3	Owner.
424	Hicks Simon	north C & 7	4	Tenant.
425	Hoocy Robert	10	4	Tenant.
465	Hunt Joseph	s w 6 3 (see sub-div. 3)	6	Owner.
800	Hall William	w 10	1	Owner.
512	Ireland Robert	33	A	Tenant.
513	Ireland Andrew	38 & 39	B	Tenant.
514	Ireland Allen	38 & 39	B	Owner.
520	James William	6	2	Tenant.
521	Jacques Chipman	9	2	Owner.
522	Jardine John	3	5	Owner.
523	Jamieson Robert	s 15	5	Owner.
529	Johnston John W.	18 & w 19	5	Owner.
546	Knox Adam	n 13 14	C	Owner.
547	Knox John	34	A	Owner.
550	Kitely Nelson	19	3	Owner.

POLLING SUB-DIVISION No. 5 - CONTINUED

No. on Roll.	NAMES.	LOT.	Sec. or TRACT.	
576	Leiper William	s 35	o	Owner.
578	Leopard Jonathan	w 19	1	Owner.
580	Locke Zopher	w 13	3	Owner.
581	Lambkin John G.	14	3	Tenant.
582	Lelond Jeremiah	16	4	Tenant.
625	Malcolm Archibald	33	B	Owner.
626	Miller George	35	B	Owner.
627	Miller Robert	35	B	Owner.
628	Miller Thomas	37	B	Owner.
629	Miller Andrew	37	B	Owner.
630	McLennan Thomas	s 18	c	Owner.
631	McAllister John	31	c	Owner.
632	Morrin Peter	s 36	c	Owner.
633	McKee William	39 & s 40	c	Owner.
634	Murray Robert	n 37 38	c	Owner.
635	McLeod John	n 35 36	c	Owner.
636	Menzies John	6 & 7	1	Owner.
937	McLaughlin George	n w 17	2	Tenant.
938	McLaughlin Levi	w 17	2	Tenant.
639	McLaughlin James	e 17 w 18	2	Owner.
639	McLaughlin Joseph	e 17 w 18	2	Farmers Son.
640	McDermid John	20	2	Owner.
647	Moir William	n 1	3	Owner.
648	McKee John	e 4 & sawmill	3	Owner.
649	Maguire Benjamin	n 5	3	Owner.
650	McClement Ferguson	10	3	Owner.
651	McDermitt Allan	12	3	owner.
652	McKercher William	1 & 2 & pt 3	4	owner.
653	Maguire John	w 4	4	owner.
653	Maguire Thomas	c 4	4	owner.
654	McLaughlin Robert Jr	w 5	4	owner.
656	Miller William	4	5	owner.
657	Mosgrove James	3	6	tenant.
658	Mitchell James	3	6	owner.
659	McLaughlin James	pt 6 & 8 (see sub-div. 4)	6	owner.
660	McKee Robert	3	6	owner.
661	Mosgrove Robert	3	6	owner.
662	Mosgrove Stewart	3	6	owner.
663	McKay Joel	12	6	owner.
129	McDermid James	13 (see sub-div. 4)	2	owner.
348	McLaughlin Robert	e 5	4	owner.
520	Muirhead James	6	2	owner.
873	McLaughlin John	14 (see sub-div. 3)	6	owner.
747	Noild George Andrew	e 4	2	owner.
749	Nash Thomas	s 5	6	owner.
761	Oberholster Isaac	pt 5	2	owner.
762	Overeud Joseph	1	5	owner.
"	"	"	c	owner.
"	"	22	c	owner.
765	Patrick Hugh	s 23 24	c	tenant.
765	Patrick Peter	s 23 24	c	owner.
767	Proudlove John	2 n e 5	2	owner.
"	"	"	3	owner.

PO
No. Roll
799
799
999
800
800
800
801
802
803
804
804
805
808
700
818
814
815
846
847
848
848
849
850
851
852
854
857
858
864
864
865
866
869
870
871
872
871
189
136
424
959
959
987
988
988
988
991
994
994
995
997
1002
1002
1074

POLLING SUB-DIVISION No. 3 - CONTINUED

Owner.	No. on Roll.	NAMES.	LOT	Sec. on TRACT.	
Owner.	799	Robertson Alexander	29 30	c	owner.
Owner.	799	Robertson Archie	29 30	c	Farmers Son
Tenant.	999	Robertson John	20 30	c	Farmers Son
Tenant.	800	Ralph Joseph	w 10	1	tenant.
Owner.	800	Ralph Thomas	9 e 10	1	owner.
Owner.	800	Ralph John	0 e 10	1	Farmers Son
Owner.	801	Ralph Richard	11	1	owner.
Owner.	802	Ross James R.	7 8	2	owner.
Owner.	803	Rolston John	s 3	4	owner.
Owner.	804	Roberts John Sennr.	pt 6 7	4	owner.
Owner.	804	Roberts John jr.	pt n 6 7	4	Farmers Son
Owner.	805	Roe James	12	4	owner.
Owner.	808	Roe Richard	13	5	owner.
Owner.	700	Roe Jessie	14	5	owner.
Owner.	818	Robinson James	20	5	owner.
Owner.	814	Sage Thomas	c 31	A	tenant.
Tenant.	815	Sanderson Joseph	35	A	owner.
Tenant.	846	Sanderson John	31	B	owner.
Owner.	847	Sharpin Richard	n 33	C	owner.
Farmers Son	848	Sharpin John	S 33 & 34	C	Tenant.
Owner.	848	Sharpin Mathew	S 33 & 34	C	Owner.
Owner.	849	Smith Christian C	S W 14	11	Owner.
Owner.	850	Smith Jacob	E 17	1	Owner.
Owner.	851	Shaver Frederick	20	1	Owner.
Owner.	852	Shepherd Francis	S 11	2	Owner.
owner.	854	Sneider Amos	11	3	Owner.
owner.	857	Smith Henry	8 & W 9	3	Owner.
owner.	858	Smith Hugh	13 & 14	4	Tenant.
owner.	864	Sanderson Mathew	2	5	Tenant.
owner.	864	Sanderson David	2	5	owner.
owner.	865	Spurling Edwin	8	5	Owner.
tenant.	866	Sothern John F	19	5	owner.
owner.	869	Sanderson William	1	6	Owner.
owner.	870	Sanderson Mathew	32 on B line & 2	6	Owner.
owner.	871	Stinson John	n 5	6	owner.
owner.	872	Surraras Wendell	8	6	Tenant.
owner.	871	Sanderson James	15	6	Owner.
owner.	189	I	Mary st s w 10	Fortwich	owner.
owner.	186	Sothern William	18 (see sub-div 4)	5	Owner.
owner.	424	Smith Joseph D	n 6 7 (see sub-div 3)	4	Owner.
owner.	950	Thompson William	n 11 12	C	owner.
owner.	950	Tilker Philip	16	3	tenant.
owner.	987	White James	n 34	C	owner.
owner.	988	Warnock Samuel	n 27 28	C	owner.
owner.	988	Warnock William	n 27 28	C	Farmers Son
owner.	988	Warnock James	n 27 28	C	Farmers Son
owner.	991	Wakeford Thomas	2 3	2	owner.
owner.	994	Wiggins John	6	3	owner.
tenant.	994	Wiggins David	6	3	Farmers Son
owner.	995	Walker Robert	13 v 16 (82 50)	3	owner.
owner.	997	Witner Emanuel	e 19 n 20	4	owner.
owner.	1002	Walker Thomas	11	5	owner.
owner.	1003	Wade William	n 16 17	5	owner.
owner.	1003	Wade Isaac	n 16 17	5	Farmers Son
owner.	1074	Zimmerman Philip	s 6 7	6	owner.

VOTERS' LIST---1877.

Municipality of the Township of HOWICK.
 PART 7.—List of Persons Entitled to Vote at BOTH Municipal Elections
 and Elections to the Legislative Assembly.

POLLING SUB - DIVISION No. 6.

No on Roll.	NAMES.	LOT.	CON. OR STREET.	
6	Andrews William sr.	n 21 s 21	1 2	Tenant.
7	Aldrick Moses	N 26	2	Tenant.
7	Aldrick Paul	W 26	2	Owner.
8	Andrews Wm. Jr.	N 25	3	Owner.
10	Armstrong George	28	5	Owner.
19	Armstrong Edward	28	6	Tenant.
18	Armstrong William sr	26	6	Owner.
14	Armstrong John	29	6	Owner.
15	Armstrong William jr.	28	7	Owner.
23	Anderson George	33 (see sub-div 2)	11	Owner.
50	Brothers Montezuma	S 30	1	Owner.
51	Bohlander Adam	31	1	Owner.
54	Bender Burkett	E 24	2	Owner.
57	Bolton George	N 21	3	Owner.
58	Botham Mathew	E 24	3	Owner.
58	Botham Joseph	E 24	3	Farmers Son
59	Boulger Thomas H	28	3	Owner.
61	Boulger Thomas	E 28 W 20	4	Owner.
62	Bride William	pt 30	4	Tenant.
68	Bushert Abraham	27	6	Owner.
71	Brown William sr	27	8	Owner.
72	Barr Alexander	21	8	Owner.
74	Brown Stephen	27.	9	Owner.
75	Barr James	29	9	Owner.
76	Barron Alexander	33	9	Owner.
131	Bradigan Frederick	W 28	11	Owner.
84	Campbell Neil	pt 30	4	Owner.
187	Clegg John	S 25	5	Owner.
138	Catherwood Joseph	E 27	5	Tenant.
145	Clark Samuel sr.	28 27	8 11	Owner.
145	Clark Samuel jr.	27 28	8 11	Farmer Son
146	Campbell Edward	E 29	8	Owner.
160	Candle Charles D	N 26 (see sub div 4)	11	Tenant.
299	Campbell Thomas	E 29 (see sub div 4)	4	Owner.
205	Daum Michael	s 21	1	Tenant.
205	Daum Ronimus	s 21	1	Owner.
206	Demming Andrew	e 25	1	Tenant.
206	Demming William	e 25	1	Owner.
209	Darcy Joseph E	s 25 25	3 3	Owner.
213	Davidson James	29 (see sub div 5)	4	Owner.
214	Davidson William J	29 (see sub div 5)	4	Tenant.
216	Darcy Thomas	29	5	Tenant.
217	Donaghy William	E 26	6	Owner.
220	Douglas James	W 29	8	Owner.
233	Downey Archibald	27	10	Owner.
265	Ellis William M	26	8	Owner.
266	Elliott Robert	s 30	8	Owner.

POL
 No. on Roll.
 292
 297
 298
 299
 301
 302
 345
 350
 351
 368
 413
 414
 419
 419
 423
 426
 428
 429
 444
 445
 446
 450
 460
 588
 527
 528
 530
 531
 533
 548
 549
 551
 552
 553
 554
 579
 583
 584
 588
 589
 590
 641
 642
 643
 644
 645
 646
 675
 " "
 678
 680
 1004

POLLING SUB-DIVISION No. 6 - CONTINUED

No. on Roll.	NAMES.	LOT.	SON. OR STREET.	
292	Franklin John	W 29	1	Owner.
297	Eries Peter	s 31	2	Owner.
298	Flemming Norton	E 25	4	Tenant.
299	Fisher Andrew	E 29	4	Tenant.
301	Farrend Charles	N 30 (part 30 con 4)	3	
		Newbridge 1 2 6 7 grist & saw mill		Owner.
302	Foster James	30 (see sub div 4)	6	Owner.
345	Gallagher James	N 30 s 29 & 30	1 & 2	Owner.
350	Gamble Robert	W 24	4	Owner.
351	Graham Leakie	Newbridge 8 9 w 29	11	Owner.
368	Gatz Conrad	29	11	Tenant.
413	Hargrave George	s 26	1	Tenant.
414	Hargrave James O	26 & 27 & (s 26 con 2)	1	Owner.
419	Hohercost Frederick	N 29 & 30	2	Owner.
419	Hay William	n 29 & 30	2	Owner.
423	Harris James	27	3	Owner.
426	Holt Anthony	n 21	4	Owner.
428	Hyndman Samuel	31	5	Owner.
429	Hyndman Campbell	32 on con 5, s 32 on 6, & w 31	7	Owner.
444	Harding Robert	28 & w 29	10	Owner.
445	Harding Samuel	30 & e 29	10	Owner.
446	Harley East	32	10	Owner.
450	Harding Edward	30	11	Owner.
160	Hamilton William J.	n 26 (see sub div 4)	11	Owner.
588	Hanson Thomas	29 and 30	7	Owner.
527	Johnston Hutchinson	26 (see sub-div. 4)	7	Tenant.
528	Johnston Alexander	26 (see sub-div. 4)	7	Owner.
530	Johnston John	e 26	8	Owner.
531	Johnston George	w 26	8	Owner.
533	Johnston Samuel	32 on con. 8, 30 on con. 9, s 31	10	Owner.
548	Knight James	27	2	Owner.
549	Kroft John	w 25	1	Owner.
551	Kerr James jr.	w 25	4	Owner.
552	Kerr Robert	e 25 con. 4, & lot 12 Newbridge	5	owner.
553	Kerr George	n 25	5	owner.
554	Kirwin Benjamin	32	7	owner.
579	Lohr Henry	e 23	1	owner.
583	Littlejohn Alexander	26	5	owner.
584	Leonard William	n 32	6	owner.
588	Lowe Gideon	29 & 30	7	tenant.
589	Lunn Thomas	30	8	tenant.
590	Lunn James	33	8	tenant.
643	McGrath Peter	n 21	2	owner.
642	McGrath Andrew	w 22	2	owner.
643	McNight John	23	2	owner.
644	McLaughlin William D.	28	2	tenant.
645	McLaughlin William Sr.	e 28	2	owner.
646	McLaughlin James	e 28	2	tenant.
675	Montgomery Joseph	w 26	6	owner.
	"	28	9	owner.
678	McLeod Murdock	26	10	owner.
680	Moos John	31	11	owner.
1004	Moore Hugh	22	5	owner.

WICK.
al Elections

Tenant.
Tenant.
Owner.
Owner.
Owner.
Tenant.
Owner.
Owner.
Owner.
Owner.
Owner.
Farmers Son
Owner.
Owner.
Tenant.
Owner.
Owner.
Owner.
Owner.
Owner.
Tenant.
Owner.
Farmer Son
Owner.
Tenant.
Owner.
Tenant.
Owner.
Owner.
Owner.
Owner.
Tenant.
Tenant.
Owner.
Owner.
Owner.
Owner.
Owner.

POLLING SUB-DIVISION No. 6--CONTINUED

No on Roll	NAMES.	LOT.	CON. OR STREET.	
589	Nelson Samuel	30	8	owner.
766	Pike Job	22	1	tenant.
768	Pike Samuel	32	2	owner.
"	"	pt 30	4	owner.
"	"	14 15	Newbridge	owner.
769	Patterson John	w 24	2	owner.
"	"	w 24	3	owner.
770	Pike William	32	3	owner.
775	Pritchard William	33	10	owner.
806	Rutledge James I	e 24	4	owner.
807	Roe James	pt 30 con. 4 & e 27 con	5	owner.
811	Roe Robert	w 27	5	tenant.
811	Roe John	w 27	5	owner.
812	Roe William	e 31	7	owner.
813	Rogers Joel	s 21 (see sub-div. 4)	5	owner.
814	Rogers Ezra	s 21 (see sub-div. 4)	5	tenant.
820	Reichard John	s 21 22	3	owner.
6	Roadhouse Charles	n 21 con. 1 & s 21 con.	2	owner.
855	Sanford Michael	w 29	3	owner.
956	Spence John	31	3	owner.
859	Smith Alexander	22	4	owner.
860	Stephens Patrick D.	pt 30	4	owner.
"	"	13	Newbridge	owner.
861	Seiber George	pt 30	3	owner.
862	Spence James	n 31	4	owner.
863	Spence Adam	32	4	owner.
867	Spence William jr	pt 28 con 4 & 29 con	5	owner.
368	Spence William sr	30	5	owner.
880	Stinson William	27	7	owner.
885	Stephenson Robert	26	9	owner.
886	Scarff John	31 32	9	owner.
890	Smith Mathew	e 28	11	owner.
892	Stubbons James T.	32	11	owner.
951	Topham John	n 31	2	tenant.
953	Topham John sr	e 29	3	owner.
988	Williamson William	24	1	tenant.
990	Weiber Isaac	28 29	1	owner.
996	Williamson Joseph	23	3	owner.
698	Wallace Thomas	26 & 27	4	owner.
999	Wiggins John	30	4	owner.
1001	Walden John	pt 30	4	owner.
1004	Warren Allen	22	5	tenant.
1005	Warren John	24	5	owner.
1006	Warren Allen	24	5	owner.
1007	Wallace Joseph	31	6	owner.
1008	Wallace John	31	6	tenant.
1019	Walker John	n 31	10	owner.
1073	Wengle Sebastian	32	1	owner.
1033	Zuribrigg Peter	32	1	tenant.

VOTERS' LIST--1877.

Municipality of the Township of HOWICK.

PART II—List of Persons Entitled to Vote at Municipal Elections ONLY

Polling Sub Division No 2.

No. on Roll	Name	Lot	Con or St.	
106	Beattie George	Island Point	Lakelet	Tenant.
179	Cook John T.	16	Lakelet	Owner.
786	Pomroy William	pt 19	15	Owner.
904	Simmonds Charles	n w 22	14	Owner.
919	Smith George	w 21	17	Owner.
1062	Yagar Paul	part 83	17	Owner.

PART

No on Roll.
 108 B
 100 B
 116 B
 254 D
 608 L
 775 N
 789 P
 829 R

VOTERS' LIST--1877.

Municipality of the Township of HOWICK.

PART II--List of Persons Entitled to Vote a Municipal Elections ONLY.

Polling Sub Division No. 3.

No on Roll.	NAMES.	LOT.	CON. OR STREET.	
108	Blow Robert	250 295	Howick Village	Owner.
100	Bone George	n e 12	"	Tenant.
116	Barber James	n $\frac{1}{2}$ of 302	"	Owner.
254	Darlington Richard	177	"	Owner.
608	Lamb John A.	70 71 75 76 77	"	Owner.
775	Norris Francis	93	"	Owner.
789	Pomroy Thomas	91 92	"	Owner.
829	Russell Robert	289 290	"	Owner.

CK.

ns ONLY

t.

Tenant.

Owner.

Owner.

Owner.

Owner.

Owner.

VOTERS' LIST--1877.

Municipality of the Township of Howick.

PART II—List of Persons Entitled to Vote at Municipal Elections ONLY.

Polling Sub Division No. 4.

No. on Roll.	NAMES.	LOT.	SON. OR STREET.	
188	Crawford Joseph	part park 18	Fordwich	Owner.
286	Edwards William A.	Victoria Street south 9	Fordwich	Owner.
358	Gilkinson William	s e 13 s w 14	7	Tenant.
493	Harris Elijah	Albt. st. s e 8	Adel'de st. n e 8 7	Owner.
838	Ross James jr.	s e cor. Pk Lot 23	Fordwich	Owner.
971	Taylor William B.	part park 22	Fordwich	Owner.
1052	Wilson Robert	Helena St. n 4	Fordwich	Owner.
		Alfred St. s 4	Fordwich	Owner.

PAR

No. o
Roll.
577

VOTERS' LIST --1877.

Municipality of the Township of HOWICK.

PART II—List of Persons Entitled to Vote at Municipal Elections ONLY.

Polling Sub-Division No. 5.

No. on Roll.	NAMES.	LOT.	CON. OR STREET.	
577	Loughhead Samuel	s corner 40	C	Owner.

77.

Howick.

Elections ONLY.

o. 4.

OR
ST.

Howick Owner.

Howick Owner.

7 Tenant.

e 8 7 Owner.

Howick Owner.

Howick Owner.

Howick Owner.

Howick Owner.

VOTERS' LIST---1877.

Municipality of the Township of HOWICK.

PART II—List of Persons Entitled to Vote at Municipal Elections ONLY.

Polling Sub-Division No. 6.

No on Roll.	NAMES.	LOT.	CON. OR STREET.	
212	Donaghy David	Part north 25	3	Tenant.

PART

I, V
Coun
in list
by th
to vot
parts
pear
Said
An
omiss
ings t
Da

VOTERS' List---1877.

MUNICIPALITY OF THE TOWNSHIP OF HOWICK.

PART III—List of Persons Entitled to Vote at Elections to the Legislative Assembly ONLY.

Polling Sub-Division No. 1, 2, 3, 4, 5, 6.

N O N E .

I, WILLIAM DANE, Clerk of the Municipality of Howick, in the County of Huron, do hereby certify that parts One and Three, of the within list, constitute a correct list for the year 1877 of all persons appearing by the last revised Assessment Roll of the said Municipality, to be entitled to vote at elections for members of the Legislative Assembly, and that parts One and Two constitute a correct list for said year of all persons appearing by the said Roll to be entitled to vote at Municipal Elections in Said Municipality.

And I hereby call upon all electors to examine the said list, and if any omissions or other errors are perceived therein to take immediate proceedings to have the said errors corrected according to law.

Dated this 28th day of September, 1877.

WILLIAM DANE, Township Clerk.

