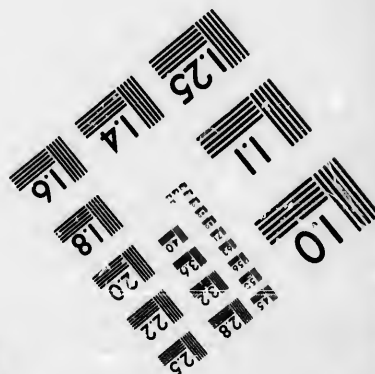




**IMAGE EVALUATION  
TEST TARGET (MT-3)**



**Photographic  
Sciences  
Corporation**

23 WEST MAIN STREET  
WEBSTER, N.Y. 14580  
(716) 872-4503



**CIHM/ICMH  
Microfiche  
Series.**

**CIHM/ICMH  
Collection de  
microfiches.**



**Canadian Institute for Historical Microreproductions / Institut canadien de microreproductions historiques**



**© 1985**



Technical and Bibliographic Notes/Notes techniques et bibliographiques

The Institute has attempted to obtain the best original copy available for filming. Features of this copy which may be bibliographically unique, which may alter any of the images in the reproduction, or which may significantly change the usual method of filming, are checked below.

L'Institut a microfilmé le meilleur exemplaire qu'il lui a été possible de se procurer. Les détails de cet exemplaire qui sont peut-être uniques du point de vue bibliographique, qui peuvent modifier une image reproduite, ou qui peuvent exiger une modification dans la méthode normale de filmage sont indiqués ci-dessous.

- |  |  |
|--|--|
| <input type="checkbox"/> Coloured covers/<br>Couverture de couleur   | <input type="checkbox"/> Coloured pages/<br>Pages de couleur   |
| <input type="checkbox"/> Covers damaged/<br>Couverture endommagée  | <input type="checkbox"/> Pages damaged/<br>Pages endommagées   |
| <input type="checkbox"/> Covers restored and/or laminated/<br>Couverture restaurée et/ou pelliculée  | <input type="checkbox"/> Pages restored and/or laminated/<br>Pages restaurées et/ou pelliculées  |
| <input type="checkbox"/> Cover title missing/<br>Le titre de couverture manqué   | <input checked="" type="checkbox"/> Pages discoloured, stained or foxed/<br>Pages décolorées, tachetées ou piquées   |
| <input type="checkbox"/> Coloured maps/<br>Cartes géographiques en couleur   | <input type="checkbox"/> Pages detached/<br>Pages détachées  |
| <input type="checkbox"/> Coloured ink (i.e. other than blue or black)/<br>Encre de couleur (i.e. autre que bleue ou noire)   | <input checked="" type="checkbox"/> Showthrough/<br>Transparence   |
| <input type="checkbox"/> Coloured plates and/or illustrations/<br>Planches et/ou illustrations en couleur  | <input type="checkbox"/> Quality of print varies/<br>Qualité inégale de l'impression   |
| <input type="checkbox"/> Bound with other material/<br>Relié avec d'autres documents   | <input type="checkbox"/> Includes supplementary material/<br>Comprend du matériel supplémentaire   |
| <input type="checkbox"/> Tight binding may cause shadows or distortion<br>along interior margin/<br>La reliure serrée peut causer de l'ombre ou de la<br>distorsion le long de la marge intérieure   | <input type="checkbox"/> Only edition available/<br>Seule édition disponible   |
| <input type="checkbox"/> Blank leaves added during restoration may<br>appear within the text. Whenever possible, these<br>have been omitted from filming/<br>Il se peut que certaines pages blanches ajoutées<br>lors d'une restauration apparaissent dans le texte,<br>mais, lorsque cela était possible, ces pages n'ont<br>pas été filmées. | <input type="checkbox"/> Pages wholly or partially obscured by errata<br>slips, tissues, etc., have been refilmed to<br>ensure the best possible image/<br>Les pages totalement ou partiellement<br>obscurcies par un feuillet d'errata, une pelure,<br>etc., ont été filmées à nouveau de façon à<br>obtenir la meilleure image possible. |
| <input checked="" type="checkbox"/> Additional comments: /<br>Commentaires supplémentaires: Irregular pagination : [4], [i] - vi, v*-vi*, [vii] - xii, [1] - 1520 p. Some pages may film<br>out of focus.  |  |

This item is filmed at the reduction ratio checked below/  
Ce document est filmé au taux de réduction indiqué ci-dessous.

10X	14X	18X	22X	26X	30X
<input type="checkbox"/>	<input type="checkbox"/>	<input type="checkbox"/>	<input type="checkbox"/>	<input checked="" type="checkbox"/>	<input type="checkbox"/>
12X	16X	20X	24X	28X	32X

The copy filmed here has been reproduced thanks to the generosity of:

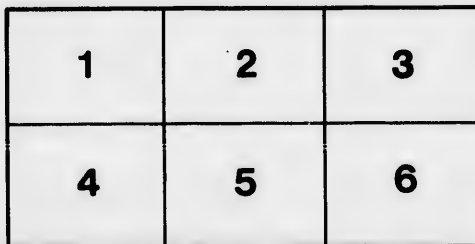
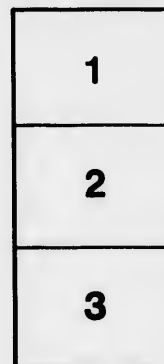

Douglas Library  
Queen's University

The images appearing here are the best quality possible considering the condition and legibility of the original copy and in keeping with the filming contract specifications.

Original copies in printed paper covers are filmed beginning with the front cover and ending on the last page with a printed or illustrated impression, or the back cover when appropriate. All other original copies are filmed beginning on the first page with a printed or illustrated impression, and ending on the last page with a printed or illustrated impression.

The last recorded frame on each microfiche shall contain the symbol  $\rightarrow$  (meaning "CONTINUED"), or the symbol  $\nabla$  (meaning "END"), whichever applies.

Maps, plates, charts, etc., may be filmed at different reduction ratios. Those too large to be entirely included in one exposure are filmed beginning in the upper left hand corner, left to right and top to bottom, as many frames as required. The following diagrams illustrate the method:



L'exemplaire filmé fut reproduit grâce à la générosité de:


Douglas Library  
Queen's University

Les images suivantes ont été reproduites avec le plus grand soin, compte tenu de la condition et de la netteté de l'exemplaire filmé, et en conformité avec les conditions du contrat de filmage.

Les exemplaires originaux dont la couverture en papier est imprimée sont filmés en commençant par le premier plat et en terminant soit par la dernière page qui comporte une empreinte d'impression ou d'illustration, soit par le second plat, selon le cas. Tous les autres exemplaires originaux sont filmés en commençant par la première page qui comporte une empreinte d'impression ou d'illustration et en terminant par la dernière page qui comporte une telle empreinte.

Un des symboles suivants apparaîtra sur la dernière image de chaque microfiche, selon le cas: le symbole  $\rightarrow$  signifie "A SUIVRE", le symbole  $\nabla$  signifie "FIN".

Les cartes, planches, tableaux, etc., peuvent être filmés à des taux de réduction différents. Lorsque le document est trop grand pour être reproduit en un seul cliché, il est filmé à partir de l'angle supérieur gauche, de gauche à droite, et de haut en bas, en prenant le nombre d'images nécessaire. Les diagrammes suivants illustrent la méthode.



THE  
PROGRESS OF AMERICA,

FROM THE  
DISCOVERY BY COLUMBUS TO THE YEAR 1846.

BY JOHN MACGREGOR,  
SECRETARY TO THE BOARD OF TRADE; AUTHOR OF "COMMERCIAL  
STATISTICS," &c. &c.

---

VOL. I.  
HISTORICAL AND STATISTICAL.

---

LONDON:  
WHITTAKER AND CO., AVE MARIA-LANE.

---

1847.

E 18. M 14

C. WHITING, BEAUFORT-HOUSE, STRAND.

to  
and  
Pri  
a M

TO THE  
RIGHT HONOURABLE THE LORD JOHN RUSSELL, M.P.,  
FIRST LORD OF THE TREASURY, &c. &c.

---

MY DEAR LORD,

I TAKE the liberty, without consulting your Lordship, to dedicate to you these volumes on the Progress of the European Settlements in America; and I beg to offer this testimony of respect and confidence, not merely to the Prime Minister of the Crown, but especially to your Lordship individually, as a Man of Letters, an Historian, and a Statesman.

Believe me,

MY DEAR LORD,

Ever yours,

With great faithfulness,

JOHN MACGREGOR.

3, Lowndes Square,  
London, March 20th, 1847.

i  
L  
r  
a  
A  
g  
th

ni  
re  
pe  
su  
va  
ra  
pr  
an  
so  
me  
my  
by  
an  
am  
late  
bro  
the

## INTRODUCTION.

---

THE progress of Europeans in America, from the discovery of that hemisphere by Columbus in 1492, down to the present time, affords the most interesting, as well as the most instructive, study for all classes of readers. The philosopher, the historian, the legislator, the statesman, the agriculturist, the manufacturer, the merchant, the navigator, the traveller, and the enthusiastic adventurer, will all find the most abundant materials for study, in the facts, as far as they can be ascertained, which have distinguished the modern nations of America—from the date of their first settlement, and during their struggles and growth, in maintaining their establishments, until they became more powerful than the aboriginal occupants.

The progress, and present condition, of the Spanish and Anglo-Saxon colonies, which have achieved their independence, as organised republics,—of the vast region in which Portugal planted settlements, and which has become an independent sovereign hereditary empire,—and of those colonies, which still remain subject to the crowns of England, France, and Spain, constitute a work of such varied magnitude, that, the mere attempt to have undertaken it, may be considered rash and presumptuous. That the application and labour which has enabled me to produce the work that I now submit to the world, has been necessarily long and severe, will, I believe, not be denied me. That it is the first work embracing so many subjects, will also be granted. The responsibility of undertaking it, I can merely justify by ascribing its origin to an enthusiasm, which accompanied me in my youth to the British settlements, in America,—and which was first inspired by the writings of Robertson, Charlevoix, and Raynal—by poring over Hakluyt, and Purchas, and the more recent collections of voyages and travels,—and by an ambition, entertained on perusing with delight the travels of a near relative, the late Sir Alexander Mackenzie, to the arctic shores, and afterwards across the broadest part of the continent of America to the Pacific. The more I studied the progress of the European settlements in America, the more thoroughly was



I am convinced of what I deem an infallible truth, THAT THE HISTORY OF NAVIGATION AND COMMERCE IS THE HISTORY OF CIVILISATION. I admit civilisation and civil liberty do not necessarily accompany the progress of navigation and commerce: for there may exist a highly refined state of civilisation, and at the same time extensive commerce, without civil liberty, as we have ample proofs of, in Italy during the rule of the Medici, and in France, during the age of Louis the Fourteenth. But the mechanical achievements, the civilisation, and the intelligence, which are infallibly the results of the intercourse of nations, and of the interchange of commodities, have been the great causes and the palladiums of civil liberty. This undeniable truth will be found evident in tracing the progress of the Anglo-American and the Spanish-American states.

Robertson, Raynal, Burke, and others, but none down to the more recent, and, in a political, commercial, and maritime view—the most important, period, have written historical annals of the progress of European settlements in America. But all published accounts appeared to me defective, if not altogether wanting, in statistical accounts of the planting, growth, and condition of the several states of North and South America; and during the many years which occupied me in collecting and arranging the materials of these volumes, I was throughout convinced that no satisfactory accounts, of the western hemisphere, could be executed, unless the work comprehended the historical, geographical, and statistical progress of America.

This was the groundwork of my attempt and of my labour. This work, which has been the result of both, I now humbly submit to the public judgment.

THE AUTHORITIES upon which I have relied are generally given in the text of, or in the notes to, these volumes. The historical parts, are, according to the most accredited Spanish, French, Portuguese, Dutch, and English authorities, compared with records, which have more recently been discovered in Madrid, Venice, Paris, and Mexico. I regret that the historical sketch, and the account which I have given of Mexico, was written, and printed, before I saw the history of that conquest by Mr. Presteott, which will account for my not even alluding to a history that must ever retain the highest and the most deserved rank in the annals of America. It is, however, satisfactory to me, although I have not had recourse to so many authorities as Mr. Presteott has discovered, that my brief account of the conquest of Mexico, is not at variance with his work.

Of English writers on Mexico and South America, Robertson and Southey have been consulted, but neither, except when corroborated by the ablest Spanish authorities. Among the other works to which I have referred, are those written by the Jesuit missionaries, by Dobrizhoffer, Charlevoix, Herrera, Las Casas, Clavigero, Siman de Vasconcellos, Pietro Martine, Gomara, Lery, Hans Stade, Bernard Diaz, and De Solis; also, the letters of Cortez, several archives rela-

tive to America in the *Bibliothèque du Roi*, and copies of records which were formerly transmitted from the French American settlements to the *Bureau de la Marine et des Colonies*, at Paris;—the admirable collection of voyages, in Italian, by Ramusio, printed at Venice;—the most trustworthy parts of the work of the Abbé Raynal;—and that great collection, *L'Histoire General des Voyages, par l'Abbé Prevost*;—the admirable accounts of South America, in the collection of voyages by Harris; and the quaint writings of Hakluyt and Purchas.

A work, little, if at all, known in England, but which I have consulted is, *L'Histoire du Brezil depuis sa découverte, in 1500, jusqu'en 1810. Par M. Alphonse de Beauchamp: Paris, 1815.* It is in many respects, more to be relied on than either Robertson or Southey: not but that both the latter were conscientiously honest, as historians. The first, however, held untenable opinions respecting the aborigines of America, and Southey was over credulous.

The Geographical Dictionary of America, by Alcedo, in Spanish, has been much celebrated, but we have found it, generally, a worthless authority, except to those who are curious about chronological lists of bishops in Spanish America. The notes, or additions to it, by Thompson are valuable; and the *Dictionnaire Geographique de la Martiniere*, published at Venice, in 1738, in ten folio volumes, though at one time a work of great authority, has become nearly obsolete in its descriptions.

I collected several of the journals, published chiefly at Paris, of those daring adventurers the buccaneers,—and referred to them with little confidence, but was astonished at the remarkably correct descriptions they gave of the places which they had infested.

The small, and more recent work on the Portuguese colonies, by Da Cunha de Azerado Coutinho, Bishop of Pernambuco,—the writings of modern Brazilians,—and of all the recent travellers who have published accounts of Mexico, Central, and South America, have also been consulted. With respect to North America, I have had recourse to the best authorities in English and French. These, with the records which I personally collected, official reports made to the general and state governments of the United States, especially those presented annually to Congress, and those of the several expeditions by sea to the coasts of Oregon and California, and, by land, to both the latter, and to Mexico,—the official reports received from South America,—the statistical returns which have been drawn up for the government of Brazil,—and those published at Carracas,—the work of Juarros on Guatemala,—the work of De Lavaysse on Venezuela,—numerous official returns relative to Cuba and Porto Rico,—several records, and consular reports on Hayti,—Mr. Consul Cowper's excellent report on the province of Pernambuco, Alagoas, and the Rio de Francisco,—late official returns from Rio Janeiro and Para,—an account of the latter province and the Amazon by a native,—M. de la Condamine's *Voyage and Survey of*

*the River Amazon*,—Mr. Belford Wilson's reports on the Columbian States;—the valuable returns made by the French consuls, and printed by the Minister of Commerce at Paris, are the chief authorities on the present state of South America. Generally, with the exceptions above-stated, I have been unable to obtain little information from the British consuls in America. They afford nothing from Mexico, or Central America, worth quoting, and the consular returns, from the United States, have been so utterly worthless that, with the exception of one return from Boston, I have scarcely once alluded to them. This want of consular information has, however, been amply supplied by the official returns forwarded to me, and for which I am gratefully indebted to my friends in the United States. Mr. Webster and the late lamented Mr. Upshur have obligingly sent me very ample official returns. These, with the reports of the Commissioner of Patents,—various returns sent me by Mr. Hunt, the intelligent and able editor of the *Merchants' Magazine*, numerous returns from Boston, Washington, New York, Philadelphia, Baltimore, Charleston, New Orleans, and the western states,—official returns of the state of New York, sent me by my friend, Mr. Isaiah Townsend, of Albany,—reports on the whale and other fisheries of the United States,—Mr. Lee's *Letters to Cotton Manufacturers*,—the reports of Mr. Dallas—those of Mr. Walker, the secretary of the treasury, and numerous reports on the banks, currency, finances, canals, railways, manufactures, agriculture, trade, and navigation of the United States, form the groundwork of all the statistical information contained in the second volume of this work. The article on the constitution of the United States—see Supplement to the first volume—by the late Hon. Judge Upshur, was forwarded by him to me, I believe, on the morning of the very day on which a lamentable catastrophe deprived America of one of her most virtuous citizens.

I have not attempted to write a detailed history of the United States. My object has been to exhibit the progress of settlement, population, commerce, and navigation,—the causes of colonial discontent,—the independence,—and the present physical, moral, social, and political condition of the great Anglo-Saxon republic. Its history has been partially written by many authors. It has been admirably commenced, and will be completed throughout, with great care and ability by an historian worthy of the subject, my friend, Mr. Bancroft, now the representative of the United States in Great Britain.

In the second volume will be found a criticism on Mr. Upshur's *Review of the "Constitution of the United States,"* by the Hon. J. C. Spencer, one of the ablest jurists in the state of New York,—and, although it is extremely difficult, if not impossible, to controvert altogether Mr. Upshur's conclusions, I am decidedly of opinion that those great men, who framed the constitution of the United States of America, considered its principles, and its spirit, to be in accordance with the judgment recorded by Mr. Spencer upon that extraordinary code:

a constitution, probably the nearest to perfection, which the conception, forecast, and judgment of the human intellect is capable of producing, for the union, peace, and liberty of mankind. To say that it is perfect, it would first be necessary to prove that human nature has attained perfection. That the constitution of the United States is to be an ever-enduring code, which shall bind in harmony that vast region, is more than we can hope to anticipate, however anxiously we may desire, that it may continue, in peaceful integrity, to be the sacred palladium of federal liberty, order, and power.

Without entering into these historically minute details, which would extend this work to many additional volumes, my great object has been to exhibit clearly to the world the progress of all America since the discovery, by Columbus, in 1492.

In tracing this progress, the reader will not fail to remark the astonishingly rapid and brilliant subjugation by the Spaniards of the fairest regions of the new world, during the first century after its discovery. He will also remark that all attempts on the part of England and France failed for the first 110 years; and, that, after the first huts were erected by the French in Acadia and Canada, in the year 1605, how painfully slow and unprofitable was the progress of France in all her struggles to colonise America.

The early attempts of England were still more disastrous; and even when a permanent settlement was finally, in 1607, established in Virginia, and, in 1620, in New England, the progress of English colonisation was at last only successful by the most enduring perseverance and industry; and, by the adventurers suffering the most incredible privations. But, although the progress of the Anglo-American colonies was for some time slow, and unattended with brilliant military exploits, its establishment was founded on civil liberty and on religious freedom, and on intelligent and practical principles of government. The structure which, consequently, arose on this solid groundwork became durable and powerful. In the year 1759, no one speaking the English language owned an acre of land, in any of the countries within the Gulf and River of St. Lawrence, nor on the banks of the Great Lakes, nor in Florida, Mississippi, nor in any of the regions west of the Alleghany mountains. In all the territories, from the Atlantic to the Pacific,—from Hudson's Bay to the Gulf of Mexico, the power of France has vanished. In all North America, with the exception of part of Mexico and Guatemala, those who speak the Spanish tongue cease to possess the soil, or to rule the people. A race, speaking the English language, have advanced over, and subdued, the most wilderness regions by an indomitable spirit of progress; which would seem to gain strength as it grows. Whether the Anglo-Saxon power shall continue to be wielded by two governments, as at present,—the British and the great Anglo-American republic;—or, whether, as is most probable, it will hereafter separate into many;—yet, the people speak-

ing, and reading,—and legislating, and governing in the use of, the English language, appear to have a destiny in the progress of the future; as they have had, in that of the past, which neither policy, nor diplomacy, can prevent,—which circumstances will as surely accelerate, as physical elements move the great bodies which revolve in the heavens, until that progress shall present to future generations in each region of North and South America, its natural and certain effect. That effect will inevitably be, that the legislation and the literature will be written, the debates spoken, the arts and sciences expounded, and the conversation between man and man be expressed, in the English language. We may safely hazard this forecast of the future, by a rational examination of the past.

Contemplating this, to me, inevitable destiny of the Anglo-Saxon progress, I have examined the past, and the present, of America, completely divested of political bias, and apart from the prejudices of education, language, or country. I have deliberately considered the history, the sequences, and consequences, of eventful facts. All my researches prove the undeniable fact—that the history of commerce is the history of civilisation. The records, from the earliest periods, of the intercourse and of the interchange of commodities—first between families and tribes,—afterwards between the nations of the earth, fully demonstrate—that those people become the most powerful, and intelligent, who are impelled forward, the most, by the spirit of industry, invention, production, navigation, and trade,—the necessary elements of commerce and its progress.

When the viceroynalties of Spain, in America, revolted against the crown, they engaged in their cause, in like manner, as every people struggling for liberty have, and ever will, the most ardent hopes, and the most generous sympathies, of the intelligent, the virtuous, and the liberal minds of Europe, and of Anglo-Saxon America.

They beheld the Spanish colonists as determined to rival the bold and successful resistance of the British Americans to a domination, which, though often severe and unjust, was paternal, when compared to the royal absolutism, and the hierarchical bondage of the crown and church of Spain, which smothered both civil liberty and religious freedom.

The world, however, knew not the political, the social, the moral, or the educational condition of the people who inhabited Spanish America. Europe, and especially England and France, and Holland, beheld the progress of the revolutions in South and Central America and in Mexico, as glorious efforts, which would release them from the tyranny of Spanish kings, and a popish church, and which would bring forth new, independent, and free, nations. It was hoped and believed, that if once independent of the domination of Ferdinand, and if their new, free, governments were recognised by England, France, Holland, and the United States, the Spanish American Republics, animated by the progress, and

instructed by the example, of the great Anglo-Saxon Republic, would have advanced steadily along with the march of civilisation, in civil liberty, and religious freedom,—in the useful education of the people, in bringing forth, profitably, the great agricultural, mineral, forest, and commercial resources of their vast and fertile territories.

But the inhabitants of free countries had not studied—in truth, it was almost impossible for them to know—the condition, morally and physically, of the Spanish race in the colonies. Hence has arisen the disappointment which has been experienced in regard to the progress of the republics of Mexico and South America; and, had he lived, no man would have been more thoroughly mortified at the present condition, and the deplorable prospects of those states, than George Canning, the British minister, who first announced that England had acknowledged, and added, more free and independent notions, to the constitutional states of the world.

In our examination of the progress of the revolutions in Spanish America, we have discovered no formidable impediment to the final success of those revolts against the crown and domination of Spain. But it is an extraordinary fact in the history of a people once so formidable, that there is not at the present time, in the year 1846-7, any portion of the known world where the Spanish language is spoken, in which there is either civil liberty or religious freedom,—in which there is not the spirit of anarchy,—and, in which there is confidence, or security, in the government.

CHILE forms in some respects an exception, but disturbance has been so frequent, that the world has not confidence in the security even of this state. VENEZUELA has been for some time in comparative tranquillity, but order and peace have been too often interrupted for us to consider that state as secure in its future prospects. All the Argentine states have long been, and are still, involved amidst the most barbarous civil war or anarchy. Paraguay may still be considered as a partial exception. The Peruvian states and New Granada have been long in anarchy or at war. The annals of Central America recapitulate only civil war, and massacre,—and, for some years, an uneducated man of aboriginal race, named Herara, has domincered in Guatemala. The condition of Mexico is hopeless. This will appear fully detailed in the fourth book of the first volume of this work. Ignorance,—the bigotry of the priesthood,—the tenacity with which the race speaking the Spanish language inherit all the vices and forget most of the virtues of their ancestors,—the retention, too generally in practice, of the vicious fiscal and commercial regulations of old Spain,—the absolute decrease or the scarcely perceptible increase of the population,—the want of enterprise,—the prevalence of indolence, and of slovenly agriculture,—the absence of commercial habits, are far more than sufficient to account for the powerless condition of the Spanish American republics. It is a deplorable fact, that the Spanish republics

are in an infinitely less prosperous condition than the slave-holding colonies of Cuba and Porto Rico : not that we consider the peace of Cuba as likely to be permanent, for we believe, that if the slave-trade is not effectually abolished, that Cuba is destined to share the fate of Hayti. The condition of the latter republic we have also included in this work.

The extraordinary power, wealth, and prosperity of Anglo-America, are owing to far different causes ; to a population which has increased in numbers with unexampled prosperity,—possessing abundant employment, and an untiring energy, industry, and self-reliance, animated at all times by a sleepless commercial and maritime spirit—with extraordinary intelligence, as to all matters concerning the active affairs of the world,—and a fearless perseverance in search of adventure, coupled with the passion for gain : all these are maintained by that feeling of independent action, which civil liberty and religious freedom inspire. Whatever may be the imperfections of humanity, and especially that of slavery in the southern states, which we may not approve of in the Anglo-Americans, the destiny of their progress will, in the western world, however they may hereafter be divided into governments, be indomitable in its advancement.

The reader will find in these volumes sketches of the colonial policy of European nations in America. The barbarising colonial policy of Spain,—the blind colonial policy of Portugal,—and the delusive colonial policy of France, are all examined. The latter is, however, like many other fallacies, eulogised by Burke, but he understood it not, and was merely dazzled by the mechanism of its centralisation in a bureau at Paris.

As intimately connected with the progress of America, I have concluded the second volume with an essay on the commercial and fiscal legislation of England and the United States.



# PROGRESS OF AMERICA.

## CONTENTS OF VOLUME I.

### BOOK I.

	PAGE		PAGE
CHAP. I. Epoch of Discovery.....	1	missions Verranoni to make Discoveries—Jacques Cartier discovers the St. Lawrence—Collign—The Huguenots, under his auspices, attempt to colonise Brazil and Florida—Disastrous End of those Colonists	60
CHAP. II. Second and Third Voyages of Columbus .....	5	CHAP. XI. Aborigines of North America .....	67
CHAP. III. Discoveries continued—Torres de Pincon—Vespuci—Bastidas—Cathagena—Ponce de Leon, conquers Porto-Rico, and discovers Florida—Conquest of Cuba—Jamaica—Nunvez de Balbao discovers the Pacific .....	8	CHAP. XII. Settlement of Acadia, or Nova Scotia, by France.....	74
CHAP. IV. Discovery of Mexico—Hernandez discovers Campeachy—Grijalva sails to Florida and along the Shores of Mexico—Cortez sails from Cuba to conquer Mexico .....	12	CHAP. XIII. French Settlements in the West Indies .....	89
CHAP. V. Conquest of Mexico continued—The Aztecs, or Mexicanos—Their Government and Religion—Moctezuma confined by Cortez—Progress of the War—Death of Moctezuma—His Successor Guatimozin taken Prisoner, and final Surrender of Mexico .....	21	CHAP. XIV. French Settlements at Newfoundland, Cape Breton, and St. John's Island.....	99
CHAP. VI. Conquest of Peru and the remaining Countries of Spanish America... ..	37	CHAP. XV. French Discoveries and Settlements in Canada .....	105
CHAP. VII. Conduct of the Spanish Conquerors towards the Aborigines of America .....	50	CHAP. XVI. Company of New France, surrender their charter.....	112
CHAP. VIII. Discovery and Conquests of the Portuguese and Dutch in America... ..	53	CHAP. XVII. The Jesuits in Canada—Discovery of the Mississippi .....	115
CHAP. IX. Origin and Progress of Negro-Slavery in America .....	57	CHAP. XVIII. Jealousies of French and English in regard to the Fur Trade, &c. ..	119
CHAP. X. French Discoveries and Settlements in America—Francis I. com-		CHAP. XIX. Perilous Condition of Canada... ..	124
		CHAP. XX. French Settlements in Louisiana—Mississippi Scheme .....	130
		CHAP. XXI. Condition of Canada before its Conquest by the English .....	139
		CHAP. XXII. Conquest of Canada .....	143
		CHAP. XXIII. Condition of the French Canadians on their becoming subject to the British Crown .....	145
		CHAP. XXIV. Present Condition and Character of Canadians of French Origin... ..	148

### BOOK II.

#### BRITISH AMERICA.

CHAP. I. English Voyagers to America.....	158	CHAP. VIII. Characteristics of the Anglo-Americans .....	199
CHAP. II. Attempt to Colonise Virginia—Sir Walter Raleigh .....	160	CHAP. IX. The Intercourse of the United States with Foreign Nations—Neutral Trade—Napolcon's Decrees—Confiscation of American Ships and Cargoes—British Orders in Council—England and America .....	206
CHAP. III. First permanent Settlement in Virginia—Gosnold's Voyage—Expedition sent to James's River—Captain Smith .....	164	CHAP. X. Review of Events in the United States since the Peace of 1815—Presidencies of Mr. Munroe and John Quincy Adams .....	224
CHAP. IV. Settlement of the New England and Midland States .....	172	CHAP. XI. Administrations of General Andrew Jackson, General Harrison, President Tyler, and President Polk .....	229
CHAP. V. Causes of Discontent in the Colonies .....	181	Notes to Book II .....	232
CHAP. VI. Europe and America, during the Revolution .....	187		
CHAP. VII. Condition of the United States at the Peace of 1783—Washington—Constitution and Laws—Resources..	193		



## BOOK III.

## EMPIRE OF BRAZIL.

	PAGE	PAGE	
CHAP. I. Historical Sketch, until the Foundation of the Dutch Settlements.....	260	— Dom Pedro appointed Regent.....	280
CHAP. II. Effects of the Invasion of Portugal by France—Arrival of the Royal Family in Brazil—Consequent Changes—Opening of the Ports.....	276	— — — — — Crowned as Constitutional Emperor of Brazil.....	286
		CHAP. III. Reign of Dom Pedro II.....	295

## BOOKS IV.—V.

## SPANISH AMERICAN REPUBLICS.

CHAP. I. Spanish Colonial Policy.....	305	CHAP. XXV. Exploration by Spain, of the North-western Coast of America.....	533
CHAP. II. Divisions of Spanish America under the Monarchy.....	309	CHAP. XXVI. Russian America.....	544
CHAP. III. Spanish American Republics.....	314	CHAP. XXVII. Aboriginal Tribes of Oregon..	545
CHAP. IV. Mexico—Description of, and Natural Resources.....	315	CHAP. XXVIII. Overland Expeditions from the United States to Oregon and California.....	54C
CHAP. V. Population and Departments.....	317	CHAP. XXIX. Constitution of Mexico.....	632
CHAP. VI. Configuration, Soil, and Climate..	319	CHAP. XXX. Reflection on the Present Condition and Prospects of Mexico.....	637
CHAP. VII. Mexico, Proper.....	323	CHAP. XXXI. Statistics of Mexico, Population, Religion, and Ecclesiastical Establishments, Education.....	640
CHAP. VIII. Route ab. Country from Vera Cruz to the City of Mexico.....	331	CHAP. XXXII. Revenue and Finance.....	647
CHAP. IX. New Mexico.....	359	CHAP. XXXIII. Army and Navy of Mexico..	656
CHAP. X. Sketches of the Department of Mexico—Mr. Mayer's Excursions... 371		CHAP. XXXIV. Mines and Minerals.....	658
CHAP. XI. Characteristics of the Inhabitants of Mexico.....	384	CHAP. XXXV. Agriculture of Mexico.....	661
CHAP. XII. City and Department, formerly the Intendency of Mexico.....	389	CHAP. XXXVI. Manufactures.....	670
CHAP. XIII. Old California.....	409	CHAP. XXXVII. Commerce and Navigation of Mexico under the Spanish Government.....	674
CHAP. XIV. New, or Upper California.....	411	CHAP. XXXVIII. Treaties of Commerce, &c., between the United States and Spanish American Republics.....	684
CHAP. XV. Expedition to explore the Bay of San Francisco, and Upper Country..	427	CHAP. XXXIX. Customs, Tariffs, and Regulations of the Spanish American Republics.....	695
CHAP. XVI. Establishments, on the West and South of the Bay of San Francisco... 435		CHAP. XL. Yucatan Statistics, &c.....	710
CHAP. XVII. Southern Oregon.....	442	CHAP. XLI. Agriculture, Trade, and Manufactures of Yucatan.....	714
CHAP. XVIII. Exploration of Northern Oregon and the Columbia River, by the United States Exploring Expeditions	456	CHAP. XLII. Descriptive Sketches of Yucatan.....	715
CHAP. XIX. Nisqually—Hudson Bay Company's Trading and Agricultural Operations.....	463	CHAP. XLIII. British Honduras, or Belize... 726	
CHAP. XX. Hudson Bay Company's Posts in Oregon.....	473	CHAP. XLIV. The Mahogany Tree of Honduras.....	734
CHAP. XXI. Willamette Valley.....	483	CHAP. XLV. The Mosquito Territory.....	739
CHAP. XXII. Expedition to Walla-Walla...	494	CHAP. XLVI. Descriptive Sketches of the Mosquito Shore.....	754
CHAP. XXIII. Expedition to Okonagan in 1841.....	508		
CHAP. XXIV. Survey of the Columbia River (1841) by the United States Exploring Expedition.....	520		

## BOOK VI.

## CENTRAL AMERICA; OR, GUATEMALA.

CHAP. I. Geographical Position, Configuration, Climate, Population, Minerals, Forests, Wild Animals, Lakes, and Rivers.....	779	CHAP. IV. Miscellaneous Sketches of Central America.....	799
CHAP. II. Harbours and Towns of Central America.....	788	CHAP. V. Route from Guatemala to Palenque	815
CHAP. III. Route over the Mountains, from the Gulf of Dulce to Guatemala.....	796	CHAP. VI. Isthmus of Panama and of Nicaragua, &c.....	820
		CHAP. VII. Observations on the Construction of a Canal between the Atlantic and Pacific Oceans.....	839

CONTENTS.

ix

appointed Regent.....	280
owned as Constitu-	
Brazil.....	286
Pedro II. ....	295
by Spain, of the	
ast of America.....	533
merica.....	544
Tribes of Oregon..	545
Expeditions from	
s to Oregon and	
.....	546
o of Mexico.....	632
the Present Condi-	
cts of Mexico.....	637
of Mexico, Popula-	
tion Ecclesiastical Es-	
timation.....	640
and Expenditure,	
d Finance.....	647
d Navy of Mexico..	656
d Minerals.....	658
ures of Mexico.....	661
ures.....	670
ce and Navigation	
r the Spanish Go-	
.....	674
ns of Commerce, &c.,	
ted States and Spa-	
republics.....	684
Tariffs, and Regu-	
Spanish American	
.....	695
istics, &c. ....	710
Trade, and Manu-	
factures.....	714
Sketches of Yuca-	
.....	715
anduras, or Belize..	726
gany Tree of Hon-	
.....	734
lito Territory.....	739
ve Sketches of the	
.....	754
LA.	
Sketches of Central	
.....	799
atemala to Palenque	
.....	815
Panama and of Ni-	
.....	820
ns on the Construction	
reen the Atlantic and	
.....	859

— Descriptive Sketch of the Isth-	PAOE
mus of Tehuantepec.....	847
— Wild Animals, Agriculture, &c.	
&c. &c.....	852
— Sketch of the Northern Di-	
vision of the Isthmus, within the	
Department of Vera Cruz.....	853
— Projected Canal across the Isth-	
mus of Panama.....	861
— Canal Route by the Isthmus of	
Nicaragua.....	866
CHAP. VIII. Ancient Ruins of Central Ame-	
rica.....	876
CHAP. IX. Agriculture of ditto.....	882
CHAP. X. Manufactures of ditto.....	884
CHAP. XI. New Granada, General Statistics	
of.....	885
CHAP. XII. Venezuela, General Statistics of	
— Descriptive Sketches of	
Venezuela.....	892
— Principal Cities and Towns	
of ditto.....	898
CHAP. XIII. The River Orinoco and its Tri-	
butaries.....	909
CHAP. XIV. Guayana—French and Dutch.....	917
— British.....	918
CHAP. XV. Republic of Ecuador.....	925
— Estimated Population of	
the Republic.....	927

CHAP. XVI. Peru—General Sketches of the	PAOE
Soil and Climate.....	929
CHAP. XVII. Descriptive Sketches of Peru.....	937
CHAP. XVIII. Minerals ditto.....	949
CHAP. XIX. Climate ditto.....	951
CHAP. XX. Population ditto.....	957
CHAP. XXI. Agriculture and Live Stock.....	966
CHAP. XXII. Manufactures, Government, &c.	973
CHAP. XXIII. The City of Lima.....	976
— Callao, and the Island of	
San Lorenzo.....	981
CHAP. XXIV. Bolivia, General Statistics of.....	984
CHAP. XXV. Chili, General Statistics of.....	989
CHAP. XXVI. Descriptive Sketches of Chili	
and Valparaiso—Santiago Copper	
Mines.....	993
CHAP. XXVII. Patagonia, and the Southern	
Islands.....	1007
CHAP. XXVIII. Buenos Ayres, or Argen-	
tine Republic.....	1015
CHAP. XXIX. The Republic of Paraguay,	
History and Description of.....	1025
— Population of Paraguay, ac-	
cording to Azara's Work, published	
in 1809.....	1028
CHAP. XXX. Monte Video, or Uruguay.....	1030
CHAP. XXXI. The Rivers Plata, Parana,	
Paraguay, Uruguay, and their Tri-	
butaries.....	1037

BOOK VII.

STATISTICS OF THE SPANISH AMERICAN REPUBLICS OF SOUTH AMERICA.

CHAP. I. The Spanish Colonial System.....	1046
CHAP. II. Statistics of New Granada.....	1049
— Revenue.....	1050
— Tariff Duties.....	ib.
— Articles free of Duty.....	ib.
CHAP. III. Trade and Navigation of New	
Granada.....	1056
— Direct Trade of Franco with	
New Granada, 1837 to 1844.....	1057
— Panama—State of Trade in	
March, 1845.....	1059
— Steam Navigation between Pa-	
nama and Valparaiso—Mails cross-	
ing between the Two Seas.....	ib.
CHAP. IV. Report on the Port of Cartha-	
gena, for the Three Years ending	
31st of December, 1845.....	1060
— Statement of the Trade of Pa-	
nama, for the Year 1843.....	1064
— Imports and Exports of Santa	
Martha, in 1845.....	1065
CHAP. V. Statistics of Venezuela—Mines,	
Manufactures, and Agriculture of	
Venezuela.....	1066
CHAP. VI. Trade and Navigation of Venc-	
zuela.....	1070
— British Consular Return of the	
Trade of Venezuela in 1844-1845.....	1075
— Trade of La Guayra.....	1080
— Imports into, and Exports from	
La Guayra, during the Years 1840	
to 1844, inclusive (Six Tables).....	1082

Returns of Trade at the Ports of An-	
gostura and Maracaybo in 1844.....	1086
CHAP. VII. Customs Regulations—Tariff of	
Duties, and Finances of Venezuela.....	1088
CHAP. VIII. Maritime Trade of the Republic	
of Ecuador, through its only Port of	
Guayaquil, for the Year ending the	
31st of December, 1844.....	1091
CHAP. IX. Statistics of Peru.....	1092
— Trade and Navigation of	
Peru.....	1093
— Export and Import Trade of	
Peru (various Tables).....	1094
— Report on Trade within the	
Consulate of Islay, during 1843.....	1099
— Customs Regulations and	
Tariff of Peru.....	1100
— Tonnage and Port Dues.....	1103
CHAP. X. Bolivian Tariff Duties, and Trade.....	1106
CHAP. XI. Statistics of Chile.....	1108
CHAP. XII. Trade and Navigation of Chile.....	1110
— Shipments from England to	
Vaiparaiso during 1840.....	1111
— Returns of Trade at Vaipa-	
raiso, &c., 1842-5 (Six Tables).....	1114
— Chilean Trade with France	
during the First Six Months of	
1843.....	1116
— Chilean Mines.....	1115
CHAP. XIII. Customs Regulations and Tariff	
of Chile.....	1120
CHAP. XIV. Statistics of Buenos Ayres.....	1132

	PAGE		PAGE
— Trade of Buenos Ayres, during 1842 and 1843 .....	1133	CHAP. XV. Customs Regulations and Tariff Duties of the Republic of Uruguay and Monto Video .....	1139
— Direct French Trade with Buenos Ayres, from 1840 to 1844, inclusive.....	1136	CHAP. XVI. Commercial Laws and Trade of Paraguay .....	1143
— Customs Duties and Regulations of Buenos Ayres .....	1137		

## BOOK VIII.

## HAYTI AND FOREIGN WEST INDIES.

CHAP. I. Colonial Policy of France .....	1147	CHAP. XIV. Recent Customs Regulations — Trade of Havana in 1844.....	1248
CHAP. II. Hayti, or St. Domingo, General Statistics of .....	1149	CHAP. XV. Outports and Towns — Port of Matanzas—Puerto Principe.....	1250
CHAP. III. Sketch of the Revolution and Independence of Hayti.....	1153	CHAP. XVI. Descriptive and Agricultural Sketches of Cuba.....	1259
CHAP. IV. Reign of Toussaint.....	1168	CHAP. XVII. Porto Rico, General Description and Statistics of .....	1266
CHAP. V. — of Dessalines .....	1178	— Exports from Porto Rico, in 1840.....	1272
CHAP. VI. Reigns of Christophe and Pétion.....	1183	— Imports in 1839 and 1840 (Five Tables).....	1273
CHAP. VII. Reign of President Boyer.....	1189	— British Ships Entered and Cleared, in 1843.....	1275
CHAP. VIII. Administrations of Presidents Héard, Guérrier, Pierrot, and Riché.....	1195	— Imports into, and Exports from, Porto Rico, in 1843, in which British Trade was interested .....	ib.
CHAP. IX. Statistics of Hayti: — General State of Agriculture and Manufactures in the French Division of the Island in 1791.....	1204	— Value of Merchandise placed in, and taken out of Bond, in 1843 .....	1277
— Trade with France in 1791 and 1798 (Four Tables) .....	ib.	— Particulars of the Exports from Porto Rico, in 1843.....	1278
— Foreign and Spanish Trade of St. Domingo, in 1788.....	1206	— Particulars of the Imports into Porto Rico, in 1843 .....	1280
— Table of Exports, from Hayti, between the years 1789 and 1836.....	1207	— Value of the different Articles of Importation .....	1285
— British and Foreign Trade at Haytian Ports during 1841 (Five Tables).....	1208	— Regulations, relating to the Payment of Duties in Porto Rico.....	1287
— Memorandum on the Trade of Hayti in 1841.....	1210	CHAP. XVIII. French West Indies, General Description of .....	1291
— Revenue and Expenditure of Hayti, in 1837, 1840-1841.....	1211	— Statistics relating to Population, Agriculture, Trade, &c. of .....	1292
— Tonnage Duties .....	1213	— Agriculture and Produce of French Guayana in 1840.....	1296
CHAP. X. Spanish West Indies .....	ib.	— Imports of Sugar into France from French West Indies, 1831 to 1840.....	ib.
CHAP. XI. Cuba, General Statistics of.....	1214	— Navigation and Trade between France and Guadaloupe, 1831 to 1841 (Four Tables).....	1297
CHAP. XII. Customs Duties and Regulations of Cuba.....	1219	— Commerce of Martinique 1298	
— Tonnage Duties and Port Charges.....	1221	— Navigation and Trade between France and Martinique, 1831 to 1841 (Four Tables).....	1299
— Imports and Exports of the Precious Metals.....	1223	— Navigation and Trade between France and Cayenne 1831 to 1841 (Four Tables).....	1300
— Statistics of the Commerce of Cuba with all Nations, from 1826 to 1842, both inclusive.....	ib.	— Navigation and Trade between France and the French Establishments at St. Pierre and Miquelon, 1831 to 1841 (Four Tables) 1302	
— Value of Imports into Cuba, in 1839, 1840, 1841, and 1842.....	1224	CHAP. XIX. Dutch West Indies, General Description of.....	1303
— Arrivals and Departures of Vessels, in 1840, 1841, and 1842.....	1228	CHAP. XX. Danish West Indies.....	1305
— Tonnage entered — Imports and Import Duties, &c., 1839 to 1842 .....	ib.		
— Value of Exports from Cuba, 1839 to 1842.....	1229		
— Tonnage Cleared, with Exports and Export Duties, 1839 to 1842, both inclusive.....	1230		
— Exports of Sugar and Coffee, in 1841 and 1842.....	1231		
CHAP. XIII. Seaports of Cuba—Description of HAVANA.....	1232		

CONTENTS.

xi

BOOK IX.

EMPIRE OF BRAZIL.

PAGE	PAGE	PAGE	
CHAP. I. Descriptive Sketches and Statistics of Brazil.....	1308	CHAP. XIII. Province and City of Rio Janeiro.....	1457
CHAP. II. Lakes and Rivers of Brazil.....	1311	— Public Buildings, &c., of Rio Janeiro.....	1459
— the River Amazon.....	1313	— Environs of Rio Janeiro.....	1468
— the Rio Francisco.....	1318	CHAP. XIV. Commerce of Rio Janeiro.....	1473
CHAP. III. Climate, Soil and Productions of Brazil.....	1322	— Commercial Regulations of Rio Janeiro and other Brazilian Ports.....	1474
CHAP. IV. Minerals of Brazil.....	1345	— Comparative Value of Imports into, and Exports from Rio Janeiro, 1830 to 1840, and 1842-1843.....	1479
CHAP. V. Population — Social Condition — Education, Religion, and Government of Brazil.....	1352	— Number of Vessels employed in the Export Trade.....	1480
— Population of Brazil in 1844.....	1353	— Products Exported in 1841, 1842, and 1843.....	ib.
CHAP. VI. Constitution, Government, Army and Navy of Brazil.....	1358	— Arrivals and Departures of Vessels, Coastwise and Foreign, during 1845, compared with the Four preceding Years.....	1481
CHAP. VII. Political Divisions, or Provinces of the Empire.....	1365	— Comparative Importations of Leading Articles into Rio Janeiro, from Foreign Countries, in 1843, 1844, and 1845.....	1482
— City of Para, and entrance to the Amazon.....	1372	— Destination, by Countries and Ports, of Produce Exported in 1845.....	1484
— Commerce and Navigation of Para.....	1376	— Demonstrative Table of the Value of the Export of Produce from Brazil to Foreign Countries, in the Year 1842-1843.....	1486
CHAP. VIII. Provinces of Maranham, Piauly, Ceara, and Rio Grande.....	1378	— Do. of the Value of Foreign Merchandise Imported and Entered for Consumption, in 1842 and 1843.....	1487
— Trade and Navigation of Parahiba.....	1389	— Official Account of the External and Internal Funded Debt of Brazil.....	1488
CHAP. IX. Provinces of Pernambuco and Alagoas.....	1390	— Specification of the Value of each Article of Merchandise, Imported from Foreign Countries, into Brazil, and Entered for Consumption, at the several Custom-Houses of the Empire, during the Financial Year 1842-1843.....	1489
— Trade of Pernambuco.....	1402	CHAP. XV. Army and Navy, &c., of Brazil.....	1495
— Return of British and Foreign Trade at Pernambuco, during 1845, &c. &c. (Six Tables).....	1405		
CHAP. X. Provinces of Bahia, Sergipe, Espiritu Santo, and Porto Seguro.....	1417		
— Trade of Bahia (Six Tables).....	1424		
— Consular Return of British and Foreign Trade at Bahia, during 1844 and 1845.....	1426		
— Principal Imports from Great Britain and the British Colonies.....	1427		
— Port Charges, &c., at Bahia.....	1428		
— of Espiritu Santo and Porto Seguro.....	ib.		
CHAP. XI. Interior Provinces of Minas Geraes, Matto Grosso, and Goyaz.....	1439		
CHAP. XII. Provinces of Santa Catharina, and of Rio Grando do Sul.....	1454		

BOOK X.

MISCELLANEOUS CHAPTERS.

CHAP. I. Trade and Navigation of Great Britain, with Cuba, Spanish and American Republics, and Brazil.....	1498	— An Account of the Number and Tonnage of British and Foreign Ships, engaged in the Trade between Brazil and the United Kingdom, during the Five Years ending the 5th of January, 1846.....	1499
— A Return of the Number and Tonnage of Vessels entered and cleared in Trade with Mexico, from 1820, to the latest Account.....	1499	— An Account of the Number and Tonnage of British and Foreign Ships, engaged in the Trade between Cuba and the United Kingdom, during the Five Years ending the 5th of January, 1846.....	ib.
— An Account of the Number and Tonnage of British and Foreign Ships, engaged in the Trade between Mexico, and the other Ports of South America, and the United Kingdom, during the Five Years ending the 5th of January, 1846.....	1500		

PAGE  
Tariff  
ruguay .....1138  
rade of  
.....1143

ions —  
Port of  
ultural  
ription  
Rico,  
1840  
and and  
ports  
hwhch  
..... lb.  
andise  
nd, in  
ports  
ports  
at Ar-  
.....1285  
to the  
ico....1287  
eneral  
.....1291  
g to  
e, &c.  
.....1292  
duce  
.....1296  
into  
ndies,  
.....ib.  
Trade  
oupe,  
.....1297  
ique 1298  
Trade  
ique,  
.....1299  
Trade  
131 to  
.....1300  
Trade  
Es-  
Mi-  
les) 1302  
De-  
.....1303  
.....1305

	PAGE		PAGE
— British and Irish Produce and Manufactures, Exported from the United Kingdom to Cuba in each Year, from 1840 to 1845 both inclusive.....	1500	— British and Irish Produce and Manufactures, Exported from the United Kingdom to Mexico and other States of Central and South America, exclusive of Brazil, during the Years 1840 to 1845 .....	1504
— Quantities of the Principal Imports into the United Kingdom from Cuba, 1840 to 1845.....	1501	— Quantities of Principal Imports into the United Kingdom, from Mexico and the other States of Central and South America, during the Years 1840 to 1845 .....	1516
— British and Irish Produce and Manufactures, Exported from the United Kingdom to Brazil, 1840 to 1845 .....	1b.	CHAP. II. Statistics of the Precious Metals and Coinage of the Spanish American Republics and of Brazil (various Tables).....	1517
— Quantities of the Principal Articles, Imported into the United Kingdom from Brazil, 1840 to 1845.....	1503		

PAGE
ce and
on the
co and
South
during
.....1504
Imports
, from
of Cen-
ring the
.....1516
Metals
in Ame-
Brazil
.....1517

# PROGRESS OF AMERICA.

## HISTORICAL.

### BOOK I.

#### CHAPTER I.

##### EPOCH OF DISCOVERY.

THE history of the world does not afford an epoch more important to mankind than the discovery of America\* by Columbus, in 1492. It formed, as is well known, an era that gave a new, and more adventurous, direction to the ambition of European nations; and, while the consequent passion of enterprise sent bold spirits to the vast regions of the newly-found world,—and, simultaneously, by an almost equally great discovery,—that of sailing round Africa, to the eastern Indies,—fresh explorations enriched the sciences,—and, from that period, geography, astronomy, and navigation, became more practically, and more usefully, known.

The beginning of the fifteenth century—the epoch preceding the discovery of the western world, and the first voyage, accomplished by sea, to the oriental Indies—may well be considered the great advent of European regeneration. It was at this period that the people, and the intellect, of Europe manifested a decided reaction from a state of degradation, below which mankind could not have been brutalised, either by ecclesiastical terror, or baronial tyranny. Charles VII., and Louis XI., were among the first princes, who exercised their authority, in humbling the power, and checking the licentiousness, of the barons. The church, in the assumption of universal, temporal as well as spiritual, power, had long disregarded, both in practice and in precept, the simple and beautiful doctrines of primitive Christianity; and imposed, instead, over the human mind, a most darkening absolutism, and a most passive obedience. It was the glaring wickedness of the papal exactions that brought forth Luther—it was the vices of the clergy that rendered inevitable a Reformation, which, even in that great division of the Christian world that did not abandon its doctrines, nor, change its ceremonies, tended greatly to purify the Romish church, itself, of its disgusting immoralities; and, finally, to render its ecclesiastics, in moral character, as they were afterwards known to be, and are now found to be, among the most exemplary of pastors.

\* This false name should be suppressed, and that of COLUMBIA ought, in truth and justice, to be adopted by the general consent of mankind.

But amidst all the barbarous turmoils of Europe, during the thirteenth, fourteenth, and fifteenth centuries, we find that it was the fisheries, the navigation, and the trade which had struggled through the middle ages, that originated the spirit of liberty and intelligence which has civilised Europe—that is civilising, and will civilise, the whole world. It was to enjoy freedom that the fishermen who founded Venice fled from the northern barbarians, to sterile, sandy, or marshy islands in the Adriatic; that the fishermen and traders of the Low Countries founded, in a country of difficult access, and without minerals or building materials, the navigation, fleets, and commerce of Holland. The safety and extension of maritime voyages, and trading intercourse, created that Hanseatic league, which destroyed the pirates who ravaged the Atlantic coasts and the shores of the Baltic. The Florentine merchant-princes were the first to revive the arts, and learning, in Italy. The discovery of the powers of the magnet was successfully applied to navigation; and by this wonderful and certain guide, in traversing the ocean with confidence, the Venetians, Genoese, Florentines, and Pisans, were emboldened to extend their voyages to unusual distances, and to send trading adventurers to the ports of western Europe. The Portuguese became also, in consequence, a maritime power. England, from her position, her wants, and her products, and in consequence of the descents of the Northmen, began to share early in navigation and trade; but the bloody contests for sovereign power—the wars with Scotland—the wars and the turbulence of government, in Ireland—and the ignorance, or the selfishness, of the British sovereigns and barons, until after the reign of Henry VII., retarded that progress of maritime discovery and power, and of commercial enterprise, which has advanced with a greater rapidity, since that period, than can elsewhere be found in the records of history.

France is considered to have become a maritime power soon after the accession of Charlemagne; and the ships of that prince are said to have defeated the Saracens in a sea-fight off Genoa. The author of the *Orbis Maritimus*, says, Charles Martel vanquished the ships of the Frisons, in 528.

A most remarkable coincidence of events distinguishes the period which followed the application of the magnet to the mariner's compass, and the age which, immediately, commenced after the discovery of America, and of the East Indies by sea. During this epoch gunpowder and the art of printing were both invented; ancient learning, the arts and sciences, were revived; a powerful and successful resistance to the papal authority was declared; and the balance of power, among princes, became a leading policy in Europe.

To Portugal, and to her sovereign, King John I., is due the honour of being the first nation, and prince, in Europe, to undertake great discoveries. Some adventurers from Spain fell in, previously, with the Canaries; but this discovery was not considered a national enterprise; although the Pope, in his assumed divine right to all the countries of the world, granted, in perpetuity, these *Fortunate Islands*, as they were called, with their infidel inhabitants, as slaves to Louis de la Cerda, of the royal family of Castile, who transferred them afterwards to a Norman baron.

In the year 1412, John I., King of Portugal, commenced those voyages along the coasts of Africa, directed by his son Prince Henry, which, in 1419, discovered Madeira, and in 1433, extended so far south as to double Cape Boyador, and to enter the dreaded Torrid Zone. Before the death of Prince Henry, in 1463, the Azores, and



Cape de Verd Islands, were discovered by the Portuguese. From this period, until the accession of John II., the nephew of Prince Henry, in 1481, the spirit of maritime discovery languished, in Portugal, although a trade, with the previously-found countries was carried on without interruption. In 1484, John II. fitted out a powerful fleet, and declared himself the patron of navigation and discovery. It was in his service, that Columbus completed that knowledge, and acquired that distinction, which prepared him for engaging in the voyages that render his name immortal.\* The Portuguese, after advancing south, and forming establishments along the coast of Africa, reached the Cape of Good Hope; and a voyage round it was accomplished by Vaaco de Gama, in the year 1417, five years after the discovery of America by Columbus.

The mind of this extraordinary man had, from an early period, been occupied in preparing the design of the sublime enterprise that was destined to extend the limits, to which ignorance, and superstition had confined the boundaries of the earth. He, as a dutiful citizen, made his first proposal, to sail westward to the Indies, to Genoa. His offer was rejected, as that of a visionary adventurer. He felt the consolation arising from having discharged a patriotic obligation, but was mortified, but not disheartened, that his native country, should have derided a project, which he foresaw would extend fame to the nation, under whose auspices it should be undertaken.

He was received favourably by John II. of Portugal, where the intelligence, and nautical skill, and boldness of Columbus were well known, and where he had married the daughter of Perestrello, the discoverer of Madeira. But Ortis, the bishop of Ceuta, not only thwarted his views, and derided them as chimerical, but meanly attempted to deprive him of the honour, by sending in the direction proposed by Columbus, a vessel under a Portuguese pilot, in order to attempt and secure the glory of the discovery. The pilot had neither the genius nor the fortitude which are necessary to accomplish bold enterprises. He consequently failed in the treacherous attempt.

Columbus applied soon afterwards to the government of France. But neither the prince nor the people had, at that period, been animated by the spirit of maritime discovery. The chivalrous and generous Francis I. had not ascended the throne; and, it was destined that the most brilliant project, ever made, was rejected:—a project which finally succeeded under the patronage of a royal family, which became, in consequence, the most powerful rival that ever mortified the predecessors of the house of Bourbon.†

Columbus then sent his brother, Bartholomew, to the court of Henry VII. of England. That distrustful prince, after one bold and successful attempt to obtain the crown, never encouraged great, if, in his mind, the least hazardous or doubtful, enterprises. He, however, by slight, but not conclusive, promises, detained Bartholomew in England for six years; and the latter finally arranged with the king for the employment of his brother Christopher in the proposed voyage of discovery.‡

\* Columbus, previously to his serving in the navy of Portugal, was bred to the sea in the Mediterranean. He had also sailed as far north as Iceland, and within the Arctic circle.

† This offer to France is stated by Burke in his account of the European Settlements in America. Robertson does not allude to it.

‡ Bartholomew, on concluding this contract, proceeded to Portugal, or Spain, to join his brother. It was at Paris, on his way, that he first learnt, that Christopher had, since they parted, discovered the New World.



In the meantime Columbus, disgusted with the meanness, and exasperated by the treachery of Ortis, proceeded with his charts, and proposals, to the court of Ferdinand and Isabella. For eight years, he exercised his address, his patience, his interest, and his abilities, at this court, so remarkable then, and long after, for the tardiness of its decisions. It is a trite remark, that projectors are enthusiasts. It is fortunate that this accusation is true as regards the projectors of arduous undertakings; otherwise the spirit and the health of Columbus, would have been subdued, before he accomplished his great mission. He had to endure the most fatiguing delays, and to hear pronounced against him presumptuous, and insulting judgments, by the ignorant, and by the bigoted. To the honour of Isabella and her sex, and at her own expense,\* we are bound to attribute, in justice, the final success of Columbus: who, after displaying, during eight years, in his whole character and conduct, an assiduity, a firmness and resolve of mind, never sufficiently to be applauded and imitated, sailed from Cadiz on the 3rd of August, 1492, on the most daring enterprize ever undertaken by man.

He proceeded on this voyage without any chart to guide him,—with no acquaintance with the currents, the winds, or climates, of unknown seas and lands,—and in ignorance of the magnetic variation. His own genius and instinctive judgment,—his confidence in the spherical system of the world, although the law of gravity was undiscovered,—his knowledge of the human heart,—and his address in commanding, and winning, those placed under his authority, enabled him to prevail over a crew which at length became impatient, and to advance in ignorance of imaginary, as well as real dangers, until he discovered the island of San Salvador, on the 12th of October, 1472.

Columbus, on his first voyage, discovered San Salvador, Hayti, and Cuba. He opened a friendly intercourse with the inhabitants; obtained permission to build a fort, at a place which he called Navidad, on the north side of Hayti, where he left a colony of thirty men, with various stores. He then returned towards Europe with gold, cotton, &c., and accompanied by some of the natives. He experienced a boisterous, dangerous, and tedious passage. He put into the port of Lisbon with his vessels crippled. John II. received him with honourable respect, although mortified at having lost for ever, by rejecting the offer made formerly by Columbus, the glory of discovering a world, which was now to be assigned to Spain. Columbus proceeded to the court of Ferdinand and Isabella, where he was received with as much distinction, as was consistent with the cold, and formal etiquette of the royal household of Spain.

It is not within our present design to enter on the history of this memorable achievement. The voyages of Columbus, have often been, and especially by a distinguished American, well narrated.

It was, comparatively speaking, at a late period of the world's history, that the discovery, by Columbus, constituted the first, known, Christian acquaintance with a whole hemisphere, possessing all climates, fertile soils, precious metals and stones; all the ordinary minerals; forests of the most useful and beautiful wood; magnificent rivers; numerous and safe harbours; plentiful fisheries;—inhabited by a human race, unknown to, and differing in colour, in manners, and in religion, from the people of all previously

\* She actually borrowed the money to fit out the expedition on the security of her own jewels.

known countries; and abounding, also, in multitudes of wild animals. This discovery was no sooner announced than the Romish church, and the ambitious princes of Christendom, resolved that all its regions should be explored, the natives conquered, converted, or exterminated; and that the discovered regions should be subjected to the sovereigns, who sent forth men to discover, and conquer, and possess them. It would, at the same time, have been well for the reputation of Europeans, if their acquaintance with, and colonisation of, those territories, had been equally distinguished for justice and humanity.

Of all the tenures on which the right of soil is founded, there is none superior to that of immemorial occupancy. This supreme right of the red men, to the country they inhabited, was founded in nature. It was to the aborigines of America, the free and bounteous gift of heaven. Europeans declared this tenure of no validity; for the dark superstition of the times, and the passions of avarice, and conquest, represented the all-just, and merciful Deity, as the partial God of Christians. The Spaniards were the first to inculcate this monstrous doctrine; and, under the authority of their king, and the sanction of the pope, instituted it as their measure of right, in robbing, from the aboriginal nations, the richest countries of the continent, and the magnificent islands of Cuba, Hayti, Jamaica, and Porto Rico. Queen Elizabeth and King James denied the papal authority, but the same spirit of avarice and ambition made them adopt, without scruple, the subterfuge of Christian, over heathen, right to the countries discovered by their servants.

The Aboriginal tribes, however numerous, were at first easily subdued, or betrayed, by Europeans. Being ignorant of the use of fire-arms, and of scientific warfare, they looked upon their invaders, not, as men, but as supernatural, invulnerable spirits, sent forth by the gods; nor did they fully believe that white men were mortals, until they became masters of the red nations, and of the lands in which their fathers lay entombed. Columbus, on his first voyage, opened a friendly intercourse with the natives of St. Salvador, Hayti, and Cuba; and that great man was alone guiltless of the atrocities and cruelties towards the aborigines, which were exercised by the succeeding Spanish governors and adventurers.

---

## CHAPTER II.

### SECOND AND THIRD VOYAGES OF COLUMBUS.

ON the 25th of September, 1493, Columbus sailed on his second voyage, as admiral and commander-in-chief, with a fleet of seventeen ships of various sizes, and 1500 men: many of whom were of noble families. He carried with him several European plants, trees, seeds, wheat, and other grain for sowing; horses, and a bull and cows; also materials, and tools, for building houses and ships. On the 2nd of November he discovered Dominica, and from thence he sailed to Marigalante, Guadeloupe, and several

other islands. On his way towards Hayti, where he arrived on the 21st of November, he discovered Porto Rico. He sailed along the coast of Hayti, and on the 28th arrived at Navidad. He found the fort completely destroyed by fire, and some of the Spaniards lying dead in the neighbourhood. He was informed that, after his departure, they quarrelled, among themselves, about gold and women; that they had been guilty of murdering one another; and, that they also offended the natives, who consequently destroyed the fort.

On ascertaining the full extent of this calamity, which he rightly attributed to the avaricious and immoral conduct of the Spaniards, he sailed eastward; and near Monte Christo, on the north side of Hayti, began building a town, which he named *Isabelica*. Fatigue and care, at sea, and on shore, reduced him to such weakness and sickness, that he was unable to leave the habitation, he lodged in, for some months. Meantime, his mind was not idle. He sent Alonzo de Hojeda into the interior, to the mines of Cibao; and in February, 1494, he despatched twelve of his ships to Spain, under the command of Captain Anthony de Torres, with an account of all that passed, and of his future projects. Hojeda, who had explored a great part of the interior, returned, and gave a glowing account of the mines, and the gold found in the washings of the rivers. Columbus, as soon as he regained his health, explored the country, with an armed escort, leaving his brother Diego in command of the then remaining ships, and to control several of his men, who had conspired to mutiny.

On returning from the interior of Hayti, which he had extensively, and with great satisfaction, explored, he made several wise regulations for the judicious management of the settlement, by a council, which he appointed. He then sailed, in the end of April, in order to explore the western continent: of which he believed Cuba to form a part. On the 29th he reached Cuba, coasted along its shores, then crossed over to Jamaica, where he landed, took possession of that island, and traded with the inhabitants. His men, however, were, as usual, difficult to control; and they had a sharp skirmish with the natives. Columbus, having previously brought the latter to a peaceable understanding, left Jamaica on the 15th of May. He was more than once nearly shipwrecked, among the shoals; and, during violent storms, off the coast of Cuba: a great extent of which he explored. He was forced back to Jamaica, coasted its northern shores, encountered contrary winds, with leaky ships; and, after a tedious voyage, reached *Isabelica*, in Hayti, on the 29th of September, where he met his brother Bartholomew, who had arrived from Spain with three ships.

The conduct of the Spaniards, to the natives, during the absence of Columbus, was of the most dishonourable character; while, among each other, envy, hatred, and disorder prevailed. These contentions, Columbus, with the assistance of Bartholomew, finally subdued. But the native caciques, having been provoked by the intolerable aggressions of the Spaniards, had on his return combined against him, under circumstances, which rendered it indispensable for him to reduce them, by force, to obedience.

Father Boyl, and other dissatisfied and jealous persons, had previously returned to Spain; and the foul representations which they made against Columbus, to Ferdinand and Isabella, induced their majesties to send out John Aguado with four ships, and with instructions, to watch over the movements of the admiral. The conduct of Aguado, who assumed much greater powers, than his commission authorised, rendered it necessary for Columbus to return to Europe. He left his brother Bartholomew in command, and arrived in Spain after a most disastrous voyage. He so far overcame the prejudice and suspicion which had been entertained, in consequence of the false charges made by his enemies during his absence, that, after a delay of more than a year, he was enabled to sail on his third voyage, with six ships, from the port of St. Lucar, on the 3rd of February, 1498. He steered by a more southerly course than he did on his former voyages; and, after a long passage, reached the Island of Trinidad, and discovered the continent of America on the 2d of August, 1498. On the 19th he arrived at Hayti. He found that during his absence, one Francis Roldan had induced several men to revolt, and had proceeded with them to another part of the island. Columbus was further mortified by the accounts he received of the many disorders, and the mutinous spirit, which had, generally prevailed during his absence. It was the

misfortune of this great man, that affairs which were prosperous on his departure from Hayti, were replaced by disorder, and a mutinous spirit, during his absence; and that when he was not in Spain, the envy and malice of his enemies, encouraged by the Bishop of Burgos assailed him, and misrepresented all his actions to the court. Columbus had no sooner sailed on his third voyage, than the representations, and calumnies, caused by jealousy and hatred, against him—partly because he was a foreigner, but chiefly on account of his extraordinary abilities, merit, and success, were so unremittingly brought forward, that they revived the former distrust of the suspicious and cold Ferdinand, and even biassed Isabella so far, that they resolved to send Francis de Bovadilla, or Bobadilla, a needy knight, as judge to Hayti, to inquire into the conduct of Columbus; and with powers, if he were found guilty of the alleged charges, to send him back to Spain.

In August, 1500, the admiral was absent from the seat of government, reducing to obedience and order those, who, before his arrival, had revolted against the Spanish authority. Bobadilla, who arrived in the end of August, took advantage of Columbus being at a distance,—unceremoniously occupied his house; and, appropriating to himself all that it contained, gathered round him the admiral's enemies, and declared himself governor. He then summoned Columbus to appear, in order to be made acquainted with their Catholic Majesties' pleasure.

On the arrival of Columbus at St. Domingo, the capital, he and his brother Diego were subjected to the insults of his enemies; and then, by command of Bobadilla, without further inquiry, put in irons, and sent on ship-board, with orders that no one should speak to them during the voyage, nor until after they were carried, in chains, to Fonseca, the Bishop of Burgos. The ship-master, soon after sailing, offered, on his own responsibility, to release Columbus from his irons; but the latter resolved that he should remain in chains; and be conveyed in that state to Fonseca, his great enemy, as ordered by Bobadilla, who had received his powers from their Catholic Majesties. As for the fetters, he would keep them, as relics, and memorials of services, to be afterwards, by his will, buried with him.

On his arrival at Cadiz, in November, 1500, he wrote to their majesties, in dignified language, acquainting them of his arrival, in chains, from the countries which he had added to their dominions. Ferdinand and Isabella, as has been supposed, became ashamed of their base conduct, in giving way to the Bishop of Burgos, and to other enemies of the admiral, who were envious of his fame and of his success. He received an order for his liberty, with a request to repair to Grenada, where he was received with apparent kindness. Their majesties denied they had ordered any harsh usages, and promised him satisfaction.

Posterity may pardon Isabella, who was, no doubt, imposed on by confessors and courtiers. But the conduct of Ferdinand and Fonseca—the prince and the priest,—will ever merit the hatred and scorn of mankind.

Bobadilla, who by his avarice, baseness, and partiality, had nearly ruined the affairs of Spain at Hayti, was superseded by Don Nicolas de Obando, who was reputed a wise and judicious personage,—but who, in St. Domingo, proved a crafty, dark, cruel, and revengeful monster.

During the following year, Columbus sailed on his last voyage from Spain.

On his arrival at St. Domingo he was refused admittance by Obando, the governor; although the admiral pleaded that the aspect and signs of the weather portended a great storm; and, that it would be dangerous for him to put again to sea. He warned the governor not to allow a fleet of eighteen ships, then with their cargoes ready, to proceed to Spain for eight days, by which time the storm would pass over; but his advice, grounded on his experience, was disregarded. The fleet sailed; a violent hurricane came on soon after. Bobadilla, the former governor, with his wealth; Roldan, who formerly revolted against Columbus, and several others, were on board. Fifteen ships, including that which carried Bobadilla, Roldan, and others, sent back by Obando, perished with all on board. Three only reached Spain: of which one was that which carried all that remained of the admiral's property. His own vessels, by skilful seamanship, weathered the hurricane. This good fortune, and the arrival of the vessel, in which was

laden his effects, was ascribed by his enemies to the powers of sorcery, with which they charged him.

Columbus, on leaving St. Domingo, proceeded westward, to the coast of America; explored it from Cape Honduras to Cape *Gracias a Dios*; and thence south, trading with the natives, to Porto Bello, Nombre de Dios, and Darien. He sent his brother some distance into the interior, from whence he returned with a considerable quantity of gold, which he received in exchange for European articles. He attempted to form a settlement, but was repulsed by the Aborigines. His ships were become nearly unable to float, from being worm-eaten, and otherwise shattered. His crew became mutinous; and he with difficulty reached Jamaica, where he ran his vessels (two out of four only remaining) ashore. He sent messengers, in a canoe, to Hayti, begging to be relieved; and after remaining many months, with his mutinous crew, he was finally carried to Hayti, and thence to Spain; where, persecuted by the envy of his enemies, and neglected by an ungrateful monarch, he died at Valladolid on the 20th of May, 1506, aged fifty-eight years. His body was deposited, first at Valladolid; six years after it was buried at Seville; and, in 1536, removed to St. Domingo: from whence, 260 years afterwards, in 1796, after the Spaniards lost that city, they carried away his coffin, with some remains,\* and entombed them in the cathedral at Havana.

It is impossible to say, what would have been the probable consequences to the British empire, if Henry VII. had not delayed to accept the proposal of Columbus, until after they were, unknown to Henry, or even to Bartholomew Columbus, accepted by Ferdinand and Isabella. That Columbus, himself, would have been so ungratefully treated, in England, is not probable; yet Sebastian Cabot, notwithstanding the important discoveries which he made, was afterwards left unemployed, and entered the service of Spain.

The merit of discovering the continent of the New World, was attempted to be denied to Columbus; and so far with success, that an able, unprincipled, adventurer, with whom Fonseca, an unforgiving bishop, conspired, obtained by forgery and mis-statements, the credit, for some time, of being the original discoverer, and had, in consequence, his name given to all the vast regions of the West.

Columbus discovered the continent of America in August, 1498; whereas, Alonzo Hojeda (one of the former companions of Columbus) and Americo Vespucci, did not sail, on their first voyage, from Cadiz until the 20th of May, 1499. Americo made skilful use of the admiral's maps and charts, which the Bishop of Burgos put, from hatred to Columbus, into his hands; and to whom the bishop gave also clandestine licences, in contravention of the authority held by Columbus from Ferdinand and Isabella.

### CHAPTER III.

DISCOVERIES CONTINUED—TORRES DE PINCON—VESPUCI—BASTIDAS—CARTHAGENA—PONCE DE LEON CONQUERS PORTO RICO, AND DISCOVERS FLORIDA—CONQUEST OF CUBA—JAMAICA—NUNEZ DE BALBAO DISCOVERS THE PACIFIC.

THE passion for discovering unknown countries, inspired by the success of the projects, which the great mind of Columbus conceived, and planned, and which his persevering character accomplished, became soon the mania of the age.

The principal man among the adventurers of that period, was not Americo Vespucci, but Vincent Torres de Pinçon, who commanded one of the ships during the first voyage of Columbus. He was an able seaman, of liberal education, great courage, and of such ample fortune, as to enable him to fit out four stout ships, at his own expense, with which he sailed in January, 1500, on a voyage of discovery. He was the first Spanish subject,

\* It is doubtful if this coffin contained the bones of the great discoverer.

who crossed the equinoctial line, and discovered the country of Santa Cruz, or the Holy Cross, and the river Marañon, or Amazon, in Brazil. He did not succeed in persuading the natives to trade with him. He returned north to the river Orinoco, which was discovered previously by Columbus. He soon after encountered a great storm, lost two of his ships, before he reached Hayti, and finally arrived safely in Spain.

In 1501, Roderic de Bastidas fitted out, at his own expense, two ships; and sailing from Cadiz, he discovered the country since then called Carthagena, and Magdalena, and about 100 leagues more of the coast of America than was known to Columbus. He opened an intercourse with the natives, brought some of them away, and proceeded to Hayti. So jealous were the Spaniards of each other, that Bastidas was imprisoned for the success of his enterprise.

St. Juan de Porto Rico, called Borriquen by the natives, was discovered by Columbus, in 1493, but neglected until 1509, when Juan Ponce de Leon, an enterprising, ambitious, and tyrannical nobleman, was informed that gold was abundant in that island. He crossed over from Hayti, and was received kindly by the principal cacique and by the natives; who showed him the streams which carried down great quantities of gold, with the sands and washings, from the mountains. On returning to Hayti, he managed to obtain a commission, from Spain, for conquering Porto Rico; and was, on landing, received by the natives, who believed the Spaniards to be immortal, or they would, from their superior numbers; and, with their poisoned arrows, as was their manner of defending themselves against the Caribbeans, probably, on the attempt of Ponce de Leon to subdue them, have driven back the Spaniards with great loss of life. The natives believed the Spaniards invulnerable, and they submitted to labour and to slavery, until a young Spaniard, on being carried across the ford of a river, on the shoulders of a native, of more than usual boldness, was thrown off by the latter, who, with the assistance of other natives, kept the Spaniard under water until he was drowned. They then dragged him ashore, and, doubting whether he was dead, the Indians cried out, asking pardon for the accident, during three days, until the body became so putrid, as to remove all their doubts. The natives being now convinced that the Spaniards could be killed, rose upon, and slaughtered more than one hundred of, their oppressors. Ponce de Leon finally succeeded in reducing the whole island to his authority, and the natives to slavery in the mines; in which, and under other cruelties, they became extinct in a short period.

Diego Velasquez sailed from Hayti, in November, 1511, to conquer Cuba; which he accomplished, after committing the most horrible atrocities. Ponce de Leon, who had been degraded and deprived of his authority in Porto Rico, where he accumulated great wealth, had grown old, but his ambition, and his adventurous spirit, were unsubdued. He had often heard from the natives that there was, in a distant western country, a fountain named *Dimini*, the virtues of which, when bathed in, renewed the youth and the strength of the old and the feeble. He mourned when he reflected that the probable duration of his life was far too short to enable him to make great discoveries and conquests. He believed there was still a third world to be found,—that he only wanted length of life and bodily strength to become a greater discoverer than Columbus, and a greater conqueror than Julius Cesar. These ambitious thoughts, and his being reduced in Porto Rico to the condition of a private subject, caused the proud De Leon to become a melancholy man.

He sailed, with two strong, well-manned ships, on the 1st of March, 1512, from Porto Rico; and, passing westward, among the Lucayan islands, discovered Florida and the Bahama channel; landed at several places, and had skirmishes with the natives, who were a much bolder race than any of the insular aborigines. But he discovered no fountain of life, and he returned to Porto Rico, convinced that he was older and weaker than when he departed.

Attempts were made at this period to conquer and settle on the coast of Carthagena and Darien.

In 1509, John de Esquibel was sent by Diego Columbus from St. Domingo to form the first settlement in Jamaica, to which Alonzo de Hojeda laid a claim, and threatened to hang Esquibel.



During the following year Hojeda and John de la Cosas, who had received a licence to capture and take possession of Veragua, Carthagena, and other western countries, sailed from St. Domingo, landed on the continent, and had several conflicts with the natives, who were a bolder and more advanced race than the aborigines of Hayti. In one attack seventy Spaniards were killed, and the remainder wounded with poisoned arrows. Hojeda and Cosas were saved by the arrival of another adventurer, Nicuessa, with four ships. The latter attacked the natives, burnt their town, in which they found a large store of gold, and taking a number of prisoners, sent them as slaves to work in the mines of Hayti. Among the commanders of these vessels was Francis Pizarro, whom Hojeda left at St. Sebastian, the place where he fixed upon for a settlement. The latter entered into an agreement with an outlaw, or pirate, to take him in his vessel to St. Domingo. The pirate's vessel was wrecked on the coast of Cuba; from whence they escaped to Jamaica in a canoe. The pirate was there apprehended and hanged. Pizarro was obliged to leave St. Sebastian, and escaped with a few men to Carthagena,—where Enciso, with two ships, arrived from St. Domingo. Pizarro and Enciso then proceeded to St. Sebastian, where they were shipwrecked, and on land: g found the place entirely destroyed by the natives. They saved from the wrecks, provisions, arms, and various articles, and proceeded to re-establish themselves at St. Sebastian, but they were reduced to great extremities by the attacks of the natives, and by the scanty supply of food.

One of the most remarkable men among the explorers of America accompanied this expedition. This person was Vasquez Nunez de Balbao, a man of good family, who had formerly sailed with Bastidas on his voyage of discovery. He had obtained a settlement at Hayti, but having been accused of some excesses, for which he was to have been executed, he escaped, by being concealed on board Enciso's ship in a bread-cask. He ventured after a day to make his appearance. Enciso was enraged, as he had been warned not to take any one, but those on his muster-roll, from Hayti; but the principal persons on board interceded for Nunez, and he was consequently protected. He was afterwards almost the only person at St. Sebastian who had not absolutely given themselves up to despair. Enciso was rallied and encouraged by Nunez, by whose energy the stranded vessels were at last got afloat, and they sailed, according to the advice of Nunez, to where he had seen a town, when he had made the voyage with Bastidas. They accordingly steered for the River Darien, and found the place and country, such as both were described by Nunez. They marched against the cacique and his people, attacked and put them to flight,—found in the town, which was immediately deserted, abundance of provisions, also cotton spun and unspun, household goods of various kinds, and more than the value of 10,000 pieces of eight in gold plates. The success of this adventure being justly attributed to Nunez, his reputation became great. He deprived Enciso, who bore him no good will from the first, of all authority; gained by his boldness the confidence of the Spaniards, and founded the settlement of St. Maria. Nunez established his authority and retained his power in Darien, and the country then called Castell d'Oro, by gaining over, or defeating the chiefs of the country; by buying with the gold he sent to St. Domingo, the authorities there over to his interest; and by his superior fertility of resources under the most difficult circumstances.

In the middle of September, 1513, having been informed of rich and vast regions to the southwest; stretching along a great ocean, which was not far distant, he departed from St. Maria, accompanied by the afterwards celebrated Francis Pizarro, on an expedition, which, after some desperate conflicts with the natives, advanced so far, on the 25th of September, as to behold, laying broad in view, the great Pacific Ocean.

Nunez possessed the manner and ability of making himself beloved by his companions and followers. He was kind to the sick and the wounded, and shared the same fatigues, and the same food, as the humblest soldier. Before reaching the shores of the Pacific, he was opposed by Chiapes, the cacique of the country; who, however, was soon routed, and several of the natives killed by fire-arms, or torn by blood-hounds, those powerful auxiliaries of the Spanish conquerors in America. Nunez then made peace with them,—exchanging trinkets, of little cost, for gold to the value of four thousand pieces. Pizarro was then sent in advance to view the coast, and two others proceeded,

on different routes, to find the nearest way from the heights to the sea. Nunez followed as soon as he could bring up the sick and wounded. On reaching the shore, he walked, with his armour on, into the sea, until the water reached his middle; and then performed solemnly the ceremony of taking possession, in the name of the crown of Castile, of the ocean which he had discovered.

The Indians provided him with canoes; and contrary to the advice of the natives, he proceeded with about eighty Spaniards, and Chiapes, the cacique, to cross a broad bay. Bad weather came on, and they barely escaped perishing on an island, where several of their canoes were wrecked. On the following day they landed with great difficulty: being opposed by a cacique, whose people, however, were soon put to flight by the firearms, and by the dogs of the Spaniards. Nunez soon brought this cacique to terms, and for a few trinkets received a considerable weight of gold, and a great number of large pearls of great value. The different caciques gave him the most flattering accounts of the vast countries, which they described as extending to the south and south-west.

Before attempting further discoveries, he considered it prudent to return from the Pacific, and arrived at St. Maria about the end of January, 1513, with the gold and pearls he had collected, and which he distributed fairly among the soldiers, deducting one-fifth for the king. He immediately sent the king's share of gold and pearls and all his own to Spain by an agent. On arriving at Seville, this agent applied first to the Bishop of Burgos, who was delighted at the sight of the gold and pearls. The bishop sent him to the king, and used all his influence with Ferdinand, who entertained a strong aversion to Nunez de Balbao.

The old king, Ferdinand, who, unlike his deceased consort Isabella, was always jealous of superior men, and especially of discoverers, did not, on this occasion, depart from his former base policy of supplanting the men, who performed the most arduous undertakings, by the worst and most perfidious of his own creatures; such as Obanda and Bobadilla. The Bishop of Burgos had, previous to the arrival of the agent with treasures from Nunez, counselled the king to supersede him by one of the worst characters in Spain. Instead of confirming Nunez de Balbao in the government of the countries he discovered, and annexed to the crown of Castile, Ferdinand appointed Pedro Arias d'Avila, or, as the Spanish writers, by contracting the first name, call him, Pedrarias, governor of Castell d'Oro. He was destitute of all the qualities which constitute a good man of great mind; but haughty and ignorant, he was a master of the arts of oppression, violence, and fraud. He left Spain in April, 1514, with a fleet of fifteen ships, two thousand troops, a bishop, John de Quevedo and numerous greedy and rapacious followers of noble birth; among others, Enciso, the enemy of Nunez. On their arrival at Santa Maria they were received by Nunez with great respect. They found the latter inhabiting a small house, in simple attire, living on the most frugal diet, and drinking no other liquid than water; while he had at the same time, a strong fort, with 450 brave soldiers faithfully attached to him. That he was ambitious, and did severe things to obtain that power which he was never known to abuse, is admitted. His accounts and statements were clear, and he had annexed the country, between the Atlantic and the sea which he had discovered, to the crown of Spain. Pedrarias imprisoned this great man, and sent strong representations against him to Spain.

There were, however, some honest men, among those brought over by Pedrarias, who sent a true account of Nunez to the king; and the latter formally expressed his approbation of the conduct of the late governor, and appointed him lord-lieutenant of the countries of the South Seas; directing also that Pedrarias should act by the advice of his predecessor.

On the king's letters arriving from Spain they were suppressed by Pedrarias; who, in the mean time, by his perfidy and cruel exactions, brought the whole native population into hostility and revolt against the Spaniards. The Bishop Quevedo then interfered, Nunez was liberated, and by his skill and demeanour established tranquillity, and proceeded to the South Sea to build a town, which he in a short time accomplished, and was then recalled by Pedrarias. To the astonishment and horror of all the Spaniards, Nunez was charged with treason by Pedrarias, and publicly beheaded, on the charge that he had



invaded the domains of the crown, merely by cutting down, without the governor's licence, the trees used in erecting the town which he built.

His execution was declared a murder by the Royal Audiencia of St. Domingo; yet Pedrarias, whom the Bishop of Chiapa described as the most wicked monster who was ever sent to America, continued for many years, by the king's will, to exercise his cruelty and injustice.

Thus perished Nunez de Balbao, in 1517, at the age of forty-two years, for having served his king with more fidelity than any of the Spanish conquerors; of whom, if we may except Cortez, he was the ablest; and whose character stands far higher than any of those who added new territories to the dominions of Spain.

Pedrarias, after the murder of Nunez, removed to Panama, where he erected a palace. In his hostilities and cruelties to the caciques and the native tribes, he caused great destruction of life; and so ill-judged and planned were his enterprises, that in subduing one cacique, Uracca of the mountains, more Spanish lives were lost than during the whole conquest of Mexico by Cortez.

The only important conquest made under Pedrarias, was by Frances Hernandez, of the territory of Nicaragua, to which the governor immediately repaired to take possession of for himself. Jealous of Hernandez, as he was of Nunez, he charged the former with a design to revolt; which the latter, confident in his innocence, boldly denied. Pedrarias immediately ordered him to be executed: power was to be upheld by the immediate death, according to the maxim of this tyrant, of conquerors who were suspected. For this murder, equally barbarous as that of Nunez, Pedrarias was not called to account.

---

#### CHAPTER IV.

DISCOVERY OF MEXICO.—HERNANDEZ DISCOVERS CAMPECHY.—GRIJALVA SAILS TO FLORIDA AND ALONG THE SHORES OF MEXICO.—CORTEZ SAILS FROM CUBA TO CONQUER MEXICO.

In 1517 Hernandez de Cordova sailed from Havana, by order of Velasquez, to explore countries lying west of Cuba, and discovered Campechy. He was repulsed by the natives, who killed and wounded several of his men. After falling in with Florida, he returned to Cuba, and ten days after, he died of his wounds.

John Grijalva, a man of extraordinary boldness and experience, was despatched by Velasquez, on the following year, in three ships well equipped and armed. He fell in with the coast of Florida, sailed westward along the Mexican Gulf, and named the country New Spain. He was at first boldly repulsed by the natives, who had heard of the atrocities of the Spaniards at St. Domingo. Sixty soldiers and Grijalva were wounded, and three of his men killed. He then sailed farther westward; opened at length, and with much difficulty, a peaceable intercourse with the inhabitants; and exchanged looking-glasses, trinkets, and beads, for plates and other articles of gold. He sailed farther to the bottom of the Gulf, and landed on the territory of Moctezuma: of whose great empire, riches, and power, he obtained the information that gave rise to the expedition which conquered Mexico. Grijalva returned to Cuba with a considerable treasure of gold and some precious stones.

Velasquez, either jealous of Grijalva, or from having injured him on his return, refused, in consequence, to intrust him with the conquest of Mexico. The command of that famous expedition was given to the celebrated Hernandez Cortez: a man of the greatest natural abilities, and one of the most ambitious, unscrupulous, bold, and successful warriors that was ever destined to scourge the human race.

Cortez, who was of noble extraction, was educated at Salamanca, and intended for the legal profession; but, disliking a studious life, he resolved, contrary to the wish of his

parents, to follow the profession of arms. With his father's approbation, he left Spain for St. Domingo in 1504, bringing credentials to his kinsman the governor Obando. On his arrival Obando received him as one of his friends. Hayti being then completely subdued, there was no sphere for military activity in St. Domingo. Cortez soon after became impatient, and solicited and obtained leave from Obando, to serve in the reduction of Cuba under Velasquez. He was admirably constituted, mentally and bodily, for the profession of arms. He had many generous qualities. He was not avaricious, and he had none of the mean vices. He was fluent and agreeable in conversation; and he neither spoke maliciously of others, nor vainly of himself. For gaining the affections of a noble young lady, who afterwards became his wife, he was imprisoned by Velasquez. They became friends, on the latter consenting to the marriage. Cortez, who had acquired high military reputation, was soon after recommended by two friends of the governor, as the most fit person to command the expedition destined for the conquest of Mexico. Velasquez acquiesced, and Cortez received this appointment with expressions of gratitude and respect.

He departed from St. Jago de Cuba, in November, 1518, with a few vessels, and about three hundred soldiers, accompanied by Diego de Ordez, who was a friend of Velasquez, Francisco de Morla, and Bernard Diaz, the historian of the conquest. He sailed first west to the port of Trinidad, to take on board a reinforcement of men, arms, and horses, collected by some friends which Cortez had at that place. Before his arrival at Trinidad, his rivals, who, as such, were his enemies, urged an astrologer to represent to Velasquez that he had ascertained, from the stars, that this expedition would have a *fortunate and unfortunate event*. The governor, though he disclaimed believing in the prognostic, found in it a cause of some uneasiness, not of itself, but in creating suspicions, which led him abruptly to decide on depriving Cortez of the command of the expedition which had sailed. Couriers were immediately despatched, ordering Verdago, the alcalde at Trinidad, to supersede Cortez. The latter obtained accidental intimation of this. He consulted his companions, and they all resolved to stand by him: even to the extremity of taking up arms in his defence. Being confident of the fidelity of his followers, he presented himself immediately before the alcalde; and the latter, from motives of generosity, wrote to Velasquez, supplicating a suspension of the orders he had received. The principal officers who accompanied Cortez did the same. Cortez also wrote complaining of the sudden change in the governor's mind; and sailed along the coast, with his small fleet, which separated from him in the night; his own ship grounding on a shoal near the Isle of Pines. This accident retarded his arrival at the Havana for some days after the other ships, and the delay had nearly ruined the enterprise; but the ability and address which he had displayed in saving his ship, and bringing her with all her equipage and cargo safely into port, added greatly to his reputation. At the Havana several of the principal inhabitants and soldiers joined him. He displayed, while he remained there, great activity; landed his cannon for artillery practice; formed his men into companies; drilled them in military exercises, and in the use of crossbows and fire-arms. He discovered that cotton padded between folds of cloth formed a better defence against arrows than iron armour, and substituted the former for the latter. While thus

actively engaged, the governor of the Havana received orders from Velasquez to deprive Cortez of his command, and to send him a prisoner, under a strong escort, to St. Jago de Cuba. Cortez, who, with his friends, had raised the troops and provided for the expedition, nearly altogether at the sacrifice of their personal fortunes, resolved that this second attempt of Velasquez was not to be endured. On the pretence of procuring provisions, he despatched a vessel for Guanicanico, under the command of the only man he distrusted, Diego d'Ordaz, the confidant of Velasquez. He then gained over the governor of the Havana, who declared publicly he would not execute the unprovoked, and unjust, orders of Velasquez. Cortez then, in the event of the vessels separating at sea, drew up instructions for his officers, and the commanders of each of the eighteen vessels which composed his fleet; and, giving their patron, *St. Peter*, as the final word of command, sailed from the Havana, on the 19th February, 1519; and, after encountering a storm, and being afterwards joined by Ordaz, and, landing on an island near Yucatan, he finally reached that part of the coast and the river formerly visited by Grijalva. He endeavoured to enter the river peaceably, but the natives refused permission; and advancing closely in their canoes, and on the banks, attacked the ships, but were soon repulsed by the Spanish artillery and fire-arms, and their town, Tabasco, was stormed and taken in a few hours. Some skirmishes followed, and some days after, the caciques of the surrounding country, having resolved to collect all their warriors, assembled with the determination of destroying the Spaniards before they could advance further into the country. They advanced in countless numbers upon Cortez; a desperate fight followed; and the Spanish artillery caused great havoc among the undisciplined, bold, furious, native masses. Cortez, leading on his cavalry, cut and trod down all before him; and after leaving about 800 dead behind them, the natives fled with greater celerity than they advanced. Two Spaniards only were killed, and about seventy were wounded. Cortez treated the prisoners with mildness; and telling them, when they expected to be put to death, by excruciating torture, that his only wish was peace and friendship, he set them at liberty.

Having concluded peace with the caciques, and having received provisions and other articles from them, he sailed westward the day after Palm Sunday. The chief cacique, on his departure, pressed upon Cortez to receive twenty Indian women, whom he said were excellent cooks. In a short time the fleet arrived at the port of St. John d'Ulloa. Here some large canoes approached the ships without any fear; but, to the great perplexity of the Spaniards, they spoke in a language not understood by their interpreter, Aguilar.

Among the women received from the cacique of Tabasco, there was one who spoke both the language of that place,—being the same as that which Aguilar understood, and also the language of the people among whom Cortez now ar-

rived. He chose her for his mistress, and called her Donna Marina. She was said to be the daughter of the Mexican cacique of Guazacoalco. By some unfortunate circumstance she fell into the hands of the cacique of Tabasco and became his slave. Until she learned Spanish, Cortez, by the double channel of communication of Aguilar and Donna Marina, conducted his discourses with the Mexicans.

He was soon informed of the great power, wealth, and extensive empire of Moctezuma, and sent the messengers, who came to him from the neighbouring caciques, away well pleased with various trinkets. On Good Friday he gave orders for landing the horses and artillery, and commenced erecting sheds to shelter his people from the sun, and surrounded them with fascines. He was even assisted in these works, and supplied with provisions, by Teutile, a neighbouring cacique. Cortez, in the meantime, disposed of his artillery so as to command the surrounding approaches to his encampment. Having erected a temporary chapel, on the altar of which he erected the cross, and an image of the Virgin, he celebrated Easter with great pomp. On all occasions he observed strictly the ceremonies of the church. On the same day, after mass, the two caciques, Teutile and Pelpatoe, were received by him with stately magnificence. They made him presents of cloths, provisions, and a box containing gold; but when he told them he must, as the ambassador of the great Emperor of the East, Charles of Austria and Spain, have a personal interview with the Emperor Moctezuma, and that he must proceed to Mexico, in order to fulfil his mission, they were utterly dismayed.

They said they were but the slaves of Moctezuma; that they would be sacrificed if they allowed him to proceed to the imperial city; and they entreated him not to undertake his journey until permission was obtained from the emperor. They offered him, in the meantime, plentiful supplies of provisions. The Mexican chiefs brought with them painters, who drew on pressed cotton cloth, figures of the Spanish troops, ships, artillery, and horses, for the purpose of sending these drawings to Mexico, for the information of Moctezuma. In order that they might introduce into their pictures some idea of the Spaniards in action, he caused his cavalry and artillery to have a sham fight. The Mexicans were by this display both confused and astonished.

Accounts were then despatched to Moctezuma; and the messengers returned with presents carried by about a hundred Mexicans, consisting of large plates of gold and silver, representing the sun and moon; and many other valuable articles of gold, silver, precious stones, fine cotton, Mexican arms, and curiosities; but with the information that the unknown strangers could not possibly be received by the emperor. Cortez however persisted, notwithstanding the small number of his forces, and the great extent, power, and population of the Mexican empire. Moctezuma, who was the eleventh emperor, was famed, before he succeeded to power, for his bravery, and afterwards for his despotism, and the heavy taxes to

which he subjected the Mexicans. He had reigned fourteen years when Cortez arrived, and Tlascala and two other provinces, were the only countries of Mexico which were not under his subjection. The messengers returned a second time with presents from Mexico, but Moctezuma not only refused permission for Cortez to proceed, but the caciques assumed a haughty demeanour. They retreated suddenly with their people, and no longer supplied the Spaniards with provisions: hoping to expel them from the country by starvation. Several discontented Spaniards, headed by Ordaz, the confidant of Velasquez, insisted on returning to Cuba. Cortez, with his usual ability and address, not only calmed the discontented, but having managed to receive the promise of alliance from the Zempoallans, a powerful nation, he removed to a more convenient harbour, where he arranged matters in order to form a settlement, which, from the richness of the surrounding country, he called Villa Rica de la Vera Cruz, *The Rich City of the True Cross*. He appointed alcaldes, regidores, and other municipal officers. These magistrates formed a council, among whom he appeared as a private person; laid before them the commission he had received from Velasquez and his truncheon: and delivering both to the alcalde, resigned, and left for his barrack.

They accepted his resignation, but immediately elected him commander-in-chief; giving him his commission in the name of the King of Spain. Ordaz, Pedro el Escudero, and Velasquez de Leon, having attempted to produce discontent, he arrested them for sedition, and sent them in irons on shipboard. He then sent Alvarado, with a hundred men, to view the interior country, and to collect provisions. The inhabitants fled before them to the woods, leaving their habitations with all they contained. Alvarado disturbed nothing, except taking back such provisions as he found to the head quarters. Cortez then directed his march to Zempoalla, sending before him an exploring party. He directed the ships at the same time to sail north to the Bay of Quilablsan. On his approaching Zempoalla, he found the villages not only deserted, but the houses without either furniture or provisions. On passing an extensive meadow he was met by Indians, with presents from the cacique of Zempoalla, and an invitation to visit him. The buildings of this large town, situated between two rivers, were of stone, covered with a fine white stucco. It was intersected by streets, with several squares; which, as Cortez entered, were crowded with inhabitants. The cacique, who was so enormously fat that he could not walk, came out, supported by his attendants, to welcome Cortez. He received the Spaniards with hospitality and confidence; supplied them with provisions, and allotted to them the best quarters in the town. He made a present at the same time to Cortez of jewels, gold, and various curiosities.

At the next interview, when the cacique and Cortez met in full state, the latter drew the former to speak of his position in relation to Moctezuma. The cacique, after some time, and in great dejection, informed Cortez that all the

neighbouring caciques, and himself, were little more than slaves under the tyranny and power of the great Moctezuma; that they had neither the ability nor courage, to think of rendering themselves independent,—and that, in despair, they all submitted to the despot of Mexico: who expected to be considered more like a god than an emperor. Cortez promised, if the caciques stood by him, he would relieve them from their degrading bondage to Moctezuma. Having animated, and gained over, the cacique of Zempoalla, who provided him with all necessaries, and with four hundred men to carry forward his artillery and heavy luggage, he marched forward to a town called Quilabíslan, which he entered without opposition: the cacique having retired to some distance, and nearly all the inhabitants having fled. The latter, on their being assured of kind treatment from Cortez, returned; and, soon after, the cacique, accompanied by the cacique of Zempoalla, both carried on a sort of palanquin on men's shoulders, returned to the town. They complained of the cruelties of Moctezuma, and offered Cortez their aid and friendship. Meantime the town, the people, and the caciques, were surprised by the arrival of six commissioners from Moctezuma, who passed Cortez with looks and gestures of indignation, rather than of respect. They summoned the caciques before them, and reprimanded them publicly, for admitting Cortez, and demanded of them twenty of their people, to be sacrificed as an atonement to the Mexican gods. Cortez prohibited the caciques to accede to this tyrannical demand; and ordered them, authoritatively, to seize the commissioners: which order the caciques, finally, with reluctance and fear, executed. The commissioners were imprisoned, and placed in a sort of pillory, by the caciques, who now wished to kill them. Cortez released two of them at night,—directed them to proceed, without delay, to Moctezuma,—and to acquaint him that the sovereign of Spain only required peace and friendship with the sovereign of Mexico. He sent the four other commissioners to where his ships lay, and ordered them to be taken on board and treated with kindness and respect. He managed, also, to gain, with incredible rapidity, the confidence of the people among whom he came; and, in a short time, the fame of his power, and humanity, spread in all directions over the country. Thirty caciques, who had but lately submitted to Moctezuma, came to Cortez from the mountainous regions; and, offering him aid against the Mexican emperor, swore allegiance to the King of Spain. The different caciques afforded, also, all the assistance that Cortez required for building the town at Villa Rica de la Vera Cruz: the site for which he chose, not where he first erected a temporary town, but in a more convenient and fertile situation; situated in a plain between Quilabíslan and the sea, and having the advantage of good water.

Moctezuma, indignant at these proceedings, resolved not only to march against the caciques to punish them for their conduct, but also to exterminate the audacious Spaniards, who had presumed to treat him, and his supposed uncon-

querable power, with disrespect. The two commissioners who had been liberated by Cortez arrived in a few days at Mexico. Their representations, true or exaggerated, changed the warlike preparations of Moctezuma into peaceful overtures. He sent to Cortez a new embassy, consisting of the emperor's two nephews and four others, to prevail upon him not to approach the city of Mexico. This embassy carried a rich present, and reached Cortez about the time that he had completed his fortress, church, and various buildings for lodging his troops, and depositing their arms, ammunition, and other stores, at Villa Rica.

Cortez heard, with courteous patience, the representations made by the embassy. They said Moctezuma had, in respect to Cortez, changed his resolution of punishing the caciques, or visiting them with the justice of his vengeance; but that the obstacles to the Spaniards visiting the capital, or seeing the emperor, were insurmountable. Cortez replied, that he thanked the emperor, with the utmost respect, for his present; but that no difficulty could discourage him in fulfilling the mission intrusted to him by his great master, Don Carlos, of Austria and Spain.

He, therefore, regardless of the protestations of the ambassadors of Moctezuma, collected his forces; promised to defend the caciques, whose warriors joined him in great numbers; and having prepared all that was necessary to carry on this daring expedition, he left Villa Rica de la Vera Cruz, to prepare other places for his march to Mexico. The cacique of Zempoalla provided him with about two thousand men, armed in the Indian manner. These troops, for some time, rather embarrassed than aided him, from their desire to pillage one of the towns before he reached it with his small army. Before his final departure, he sent two ships to Spain with despatches to Charles the Fifth, describing the country, and all that he had accomplished; and he sent, also, such gold and treasure as he could to the king: directing his agents, on their arrival in Spain, to acquaint his majesty with his position, and all that he had endured and overcome. He also instructed those delegated on this mission, to avoid St. Jago de Cuba; but they could not forbear touching at the Havana, and were the first to return to Spain by the Bahama channel. Attempts at conspiracy, and to return to Cuba, by seizing on one of the ships at night, being attempted by the alguizil and another, Cortez caused them both to be hanged. He then resolved on an act so desperate, that it could only have been conceived by the most fertile and judicious, and executed by the most bold, mind. In order to prevent conspirators, or dissatisfied persons, prevailing over any portion of his forces to return to Cuba, he managed to obtain the consent of those most attached to him, and who were, fortunately, the most numerous, to his proposal of destroying the fleet at Villa Rica. This act, which, on the part of a less able general would have proved a deed of insanity, was decided upon, and almost



immediately executed,—the anchors, sails, and various materials were landed, and the ships scuttled, sunk, or burnt. The old sailors he left at Villa Rica. The able-bodied seamen he added to his forces.

Cortez had not advanced far on his march, when he received intelligence, that a small squadron from Cuba appeared off the coast; and, evidently, to interfere with his progress. He marched back with some troops to Villa Rica, and, by stratagem, he compelled the principal ship to depart: the others also disappeared. Cortez resumed his march to invade Mexico; and passed with his auxiliaries through several towns, in each of which he erected crosses, and performed religious ceremonies. Having entered Zocotlan, a city with thirteen temples, which was subject to Moctezuma, and who had then 5000 troops there, the cacique declared that he was the humble slave of the Mexican emperor, and would obey no commands but those of his master. He was for some days slow in giving any provisions to the Spaniards; but he soon became hospitable, and even presented Cortez with rich presents. He advised Cortez to pass by way of Cholula to Mexico. The Zempoallans opposed this advice, on the ground that the Cholulans were treacherous to strangers, and attached to Moctezuma; while the Tlascalans, who were a faithful nation, were his enemies. Cortez then advanced towards Tlascala, and sent messengers before him to offer alliance and peace. An attempt was made by the rulers of that place to oppose him; and his people were attacked by the Otomies, whom the Tlascalans employed, but afterwards disclaimed, on their being defeated with great loss of life. Cortez lost two horses in the engagement. The Tlascalans then invited him to their city, towards which he marched next day. On his way he discovered the perfidy of the rulers of that nation. His Zempoallan messengers had been arrested by the Tlascalans, and condemned to be sacrificed to their gods, and saved their lives only by being enabled to release each other and fly. Cortez met about 10,000 Tlascalans on a hill near a difficult pass. He invited them to peace, but as they uttered defiance, he attacked them, and they soon gave way. He then pursued them; they suddenly disappeared; and he found himself and his forces surrounded, among low hills, by an ambuscade, according to De Solis and others, of 30,000 men. His situation appeared irretrievable, but his resources, and power of command, roused all the valorous spirit and energy of his followers. A battle of extraordinary skill, and desperate bravery, in which he was met with furious disregard of life by the Tlascalans, enabled him to extricate his forces from the difficult pass and its defiles, and to gain the plain. His artillery and cavalry having then space to charge and fire, he soon routed the Tlascalans with great destruction of life. Some Spaniards were wounded, but none killed in this hazardous action. Some skirmishing fights, and the destruction of small towns, and taking several hundred prisoners by the Spaniards, followed. An army, said to amount to 150,000 men, appeared soon after, in order at once



to exterminate the Spaniards, and to offer those of them and of their allies, taken alive, as sacrifices to the God of Victory. In derision of the Spanish and Zempoallan power, Xicotencatl, the Tlascalan general, sent 100 turkeys and 200 baskets of bread to Cortez, for the purpose of sustaining his men until they were killed or made prisoners.

Xicotencatl then ordered 2000 men to advance and take the Spaniards. The latter charged with their horses and some artillery, and destroyed, or made prisoners of, most of those who attacked them. Xicotencatl then advanced with all his forces, and attacked the Spaniards with undisciplined and furious courage. The battle lasted for about four hours; the Tlascalans retreated with great loss of life, and many wounded; and discovered that their weapons were unfit to kill a single Spaniard. On the following day, Cortez burnt several villages, and another battle, which lasted about five hours, was fought. The Spanish horse and artillery caused great destruction wherever they charged the undisciplined masses. The Tlascalans retreated before night, and sent messages next day with fair promises to Cortez. They still kept in an aggressive attitude, and attacked him again with about 30,000 men; whom he repulsed, with greater slaughter than in the two former battles. Several attempts were then made by the Tlascalans, to bring Cortez into a belief of security by promises, and by sending presents to him. He was undeceived by his Zempoallan allies, and he followed up his victories, by a succession of brilliant attacks, until he came before the city of Tlascalala. Some skirmishes then took place; and ambassadors with presents from Moctezuma arrived acknowledging his friendship, but with a request that Cortez would not march to Mexico. The Tlascalans, at the same time, sent Xicotencatl, their old cacique, from the town to mediate with Cortez, and a treaty of peace and alliance was concluded. Meantime one of the messengers of Moctezuma to Cortez, who had gone to Mexico, returned in six days with rich presents. Cortez then entered the city of Tlascalala, where he took up his quarters with his troops, and was, according to his historians Diaz and Solis, presented with 300 beautiful young women, who were destined to have been sacrificed to propitiate the evil god. The Tlascalala women, if the Spanish historians are to be credited, became so attached to the Spaniards, that those ladies were afterwards the most ardent friends of Cortez and his followers. Xicotencatl gave his fairest daughter to Peter Alverado; and the whole nation of Tlascalala, soon after, united with Cortez, in an alliance against Moctezuma. Cortez now prepared to march with his forces and allies towards Mexico, by way of Cholula. The inhabitants of that place met him with bread, fowls, and other articles; and he entered the town without resistance; but he soon discovered their insincerity, and that they had made preparations to cut him and his forces off. He, in consequence, arrested their chiefs and priests; put about 6000 of their men to death; saved their women; and destroyed

a great part of the town. He gave all the plunder, except the gold, to the Tlascalans. He then liberated the Cholula chiefs, whom he had arrested, and ordered them to sue for friendship, and ally themselves with the Tlascalans. Moctezuma, in the meantime, contrived to send the most costly presents to Cortez; and, on hearing of his victories, believed him invincible, and no longer persisted in refusing to receive him at Mexico. This degenerate emperor, meanwhile, shut himself up in a temple, sacrificing daily a great number of human victims; hoping to allure and appease the evil spirit of his dynasty.

---

## CHAPTER V.

CONQUEST OF MEXICO CONTINUED.—THE AZTECS OR MEXICANOS.—THEIR GOVERNMENT AND RELIGION.—MOCTEZUMA CONFINED BY CORTEZ.—PROGRESS OF THE WAR.—DEATH OF MOCTEZUMA.—HIS SUCCESSOR, GUATIMOZIN, TAKEN PRISONER, AND FINAL SURRENDER OF MEXICO.

THE ancient *Mexicanos* were descendants of the *Aztecas*, who had migrated from a northerly kingdom called Aztlán: they assumed the name of *Mexicos*, from *Mexictl*, that of their chief idol or god; and they are said to have wandered for about fifty years before they finally settled on the islands of lake Tenochtitlan.

Having become a stationary, instead of a nomade, people, their numbers from that period increased rapidly. Their first government was an oligarchy. They afterwards elected a king, and formed the Mexican empire. The Aztecs were of a darker colour than the other aborigines; and lived under a system of civil and political order for a long time previous to the arrival of the Spaniards. They were idolaters, and worshipped a plurality of good and evil deities, to whom they offered up sacrifices of human blood.

The Mexican government was monarchical. Its absolute head was the king or emperor, who had a council of revenue, which took cognizance of the expenses of the royal palace, and to which the collectors of the tributes in the different provinces rendered their accounts, and paid the tributes;—a court of justice, in which was vested the nomination of inferior tribunals; a council of war, which took charge of the organization and maintenance of the army; a council of state, which generally, but not always, deliberated in the emperor's presence; also judges of commerce, and of supplies; and administrators of police. The judgments were summary and verbal; the plaintiff and defendant, with their witnesses, stated their respective cases, and the cause was decided. They had no written laws, but they were governed by traditional ordinances, except in cases where the monarch interfered. They were strictly attentive to rewards

and punishments: holding as capital crimes, theft, homicide, and adultery; also transgressions against the king or religion, however trifling: many other crimes were with little difficulty pardoned.

Any breach of faith amongst the emperor's ministers was liable to be punished with death; and no pardon, on proof of such charge, was ever granted.

The general education of youth was provided for in public schools, and in special colleges for the nobility. They were taught a mode of writing which consisted of certain characters and figures, which made them learn, by heart, historical rhymes or songs, which narrated the exploits of their ancestors, and repeated the praises of their deities; they were also taught athletic exercises; and they afterwards assumed places either in the civil service, in the army, or in the priesthood, which were the three great professions.

The girls of rank were brought up in special schools, under the care of matrons: they were kept closely confined from their earliest infancy, and taught all that was considered accomplishments.

The progress they made in civilisation, or, more properly speaking, in knowledge and virtue, was probably greater than among any other of the aboriginal nations of America, if we except the Peruvians. According to La Place, their knowledge of the length of the year, and their intercallation at the end of their great cycle of 104 years, were almost perfectly accurate; and more so than the calculations of the Romans, Greeks, or Egyptians. Their writings were painted hieroglyphics, representing events, rather than expressing ideas. Their maps were tolerably accurate delineations of the country. They built towns, but their architecture was rude, and destitute of beauty; though many of the edifices, and the pyramids, they erected, were large structures. They made roads and dug canals. The emperors and the chiefs had flower-gardens, and flowers were considered amongst precious luxuries. Their knowledge of agriculture was rude and limited to a kind of spade culture, and chiefly to raising maize for food. They had established markets, and the interchange of commodities, and the business of dealers, was regulated by laws; but money, or coins to represent values, were unknown. Their trade was mere barter. They had a feudal system—a civil and military hierarchy; under which the bulk of the people were held in poverty and servility, if not as slaves. Slavery was also legalized, and all the lands belonged to the emperor, or, to the nobles and priests. They understood the art of founding and working gold and silver, and the weaving or making of cotton cloth, and making ornaments of feathers. They knew, like all the aborigines of America, how to construct canoes; but they were ignorant of the use of iron, without which no people ever made great advances in agriculture, or in other arts or sciences; and without which no nation ever became formidable in war. To the inefficiency of their warlike weapons, we must ascribe the successive victories of Cortez, and the final subjugation of the Mexicans.

The Mexicans are described as having no barbarous customs, except in the superstitious ceremonies and rites of their religion. Among these rites, the immolation of human beings, whom the priests sacrificed to their gods, was the most horrible. Were not the auto-da-fés—the victims of the inquisition in Spain and Portugal,—the St. Bartolomews and Dragonades in France,—the burning of heretics in England and other countries, either religious sacrifices, or political murders?

It has been supposed that offering human victims, as sacrifices to their gods, by the Aztecs, originated at a period when their weakness rendered it expedient to destroy the prisoners whom they captured in war. That from not having prisons, it was impossible to retain them alive as captives; and that the danger of allowing them to escape, rendered it politic to destroy them. That, to avoid the charge of mere cruelty, instead of putting them to death, as prisoners, they were offered as victims to the gods; and, that a practice which originated in policy, had, in time, become familiar to, and interwoven with, the fears, faith, and superstitions of the nation: and, consequently, an element of awful authority, too efficient to be abandoned, in maintaining the power of the priests:

The abuses which have crept into the religions of the ancient world, and which superstition, and credulity, and priestcraft have consecrated; and for attempting to reform which, such men as Savonarola, John Huss, Jerome of Prague, Servetus, and many thousands have been burnt, or otherwise murdered, had all, probably, their political origin.

The Mexican priests were the monsters of the nation;—the tyrants who made the most horrible abuse of the abominable worship which they had imposed, from age to age, upon the natural credulity of the human mind. They acknowledged one supreme God,—a future existence, with its rewards and penalties; they also invoked, worshipped, and erected temples, to numerous subaltern deities, each of whom was believed to exercise his special good or evil function. Pilgrimages, processions, and gifts to the priests and temples, were among the good works which were acceptable to their deities.

A slave was chosen annually, shut up in the great temple, worshipped, invoked, incense offered him, and then strangled. Another superstition was, composing a large statue of maize paste, which, on being baked, was placed as an idol, or deity, on the great altar; worshipped, and afterwards cut up by the priests, who gave a small piece to each of the assembled multitude, who believed themselves sanctified by swallowing a part of the idol. Raynal observes, "It is better to eat false gods than real men;" and the Spanish historians accuse the priests of eating the prisoners of war, who were sacrificed; and that parts were sent, for the same purpose, to the emperor and the principal chiefs. When peace lasted so long that there were no prisoners to be sacrificed, the priests represented to the emperor that the gods were dying with hunger, and

war was then made for the sole object of capturing victims for the sacrificial rites. In every respect the Mexican worship was atrocious and terrible: it held the human mind in terror, reconciled the heart to inhumanity, and rendered the priests all-powerful.

Many writers have endeavoured to prove that not only the Mexicans but all the aboriginal nations of America were of Asiatic, and especially of Mongolian, descent. Others, more absurdly, (one of whom lately), have endeavoured to bring forward evidence of their being of Israelitish origin. The latter is evidently neither probable, nor likely possible: for the Hebrews, if we even go back to Tubal Cain, knew the use of iron; they were also a pastoral race, of which the scriptural history of Abraham affords proof, before they were Israelites: they also ate wheaten bread. None of the aborigines of America, from Hudson's Bay to Patagonia, knew the use of iron, or drank milk, or ate wheaten bread: although the mineral, vegetable, and animal kingdoms of America enabled them to use all these articles, which are now classed among their first necessities. If they were of Mongolian extraction, they must have left Asia before the Asiatics knew the use of the plough, iron, milk, or wheaten bread.

Cortez, in disregard of many subterfuges on the part of the Mexicans, marched steadily forward, through various passes, plains, villages, and towns, until he reached Iztapalapa, within five or six miles of Mexico. He next day entered that city, and Moctezuma came out to receive him. They exchanged presents. Cortez putting round the emperor's neck a collar of sparkling glass brilliants, of various colours, and of little value. Moctezuma, in return, presented him with valuable articles of gold, silver, and featherwork. Harmony prevailed for several days. An attack made by some Mexican allies upon some Zempoallans, whom Juan de Esculante, the governor at Vera Cruz, assisted to repel, founded grounds for a rupture with Moctezuma. Esculante defeated the Mexican auxiliaries, but was so severely wounded that he died a few days after; and a Spanish soldier, who was made prisoner, died on his way to Mexico, also of his wounds. His head was sent to Moctezuma. Cortez, in consequence of this catastrophe, and from information he received that a conspiracy was forming in the city against him, resolved to seize on the person of Moctezuma. He called his council together, communicated his decision, arranged his plans for the purpose, and proceeded armed, and accompanied by a guard, at the usual hour of interview, to Moctezuma's palace. He then accused the emperor of the attack on Vera Cruz, and the conspiracy which was formed against the Spaniards in the city of Mexico; and then urged the necessity of Moctezuma accompanying him from his palace to the residence of Cortez. Moctezuma, finding his designs were discovered, acceded to the degrading proposal. Cortez fearing that the causeways, which connected the city with the shores of the lake, might be broken down, ordered two brigantines,

sufficiently large to carry 200 men, to be constructed on the opposite banks. These vessels were completed, in a rude but sufficient manner, in a very short time, and brought, and kept under a strong guard, close to his quarters. Moctezuma was still detained a prisoner, but treated with great outward ceremony. Qualpopoca, who had been secretly instigated by Moctezuma to attack Esculante, having with others arrived at Mexico, were brought before Moctezuma, who accused him of attacking and killing the Spaniards at Villa Rica, without any authority from Mexico. Cortez having discovered the duplicity practised by Moctezuma, or his vassal, ordered the latter and some of his followers to be taken away, and on being examined separately, they confessed they had killed the Spaniards by the express command of Moctezuma. Cortez then committed an act of horrible atrocity, which neither the real or pretended duplicity of Moctezuma, and far less the conduct of the vassals who obeyed his commands, could justify. Qualpopoca, his son, and followers, were conducted, by orders, given by Cortez, to the great square of the city; and there, to the utter astonishment of the armed Mexicans, and in the presence of Moctezuma, publicly burnt to death.

Cortez having upbraided Moctezuma in stern language, said, that although, as a murderer, he deserved to be immediately executed, he would extend his mercy by doing no more than putting him in irons, and placing him in front of the great square, in order that he might behold the execution of his subjects. These irons were taken off the same day by Cortez, and an apparent good understanding established between him and Moctezuma. The latter was so far terrified by the execution he witnessed, and the dread caused by the intrepid mental character of Cortez, that he appears to have lost all powers either of deception, or of moral energy. He afterwards concealed nothing from Cortez; described to him the gold mines, and where they were situated; gave him finely-drawn maps of his dominions, and of the sea-coasts by which they were bounded. Meantime, a nephew of Moctezuma, reflecting on the degraded position of the latter, plotted an attack against Cortez, in order to release his uncle, and drive the Spaniards from Mexico. This attempt was immediately extinguished, by its timely discovery, and from its receiving no countenance from the timid Moctezuma. The latter, however, began to find his confinement so tedious, and so far to feel its degradation, that he suddenly resolved to conceal his real views. He then called together a general assembly of his principal chiefs; and, in the midst of them, acknowledged his allegiance to the King of Spain. This part he performed, with admirable dramatic effect, to the apparent astonishment of the Mexicans, who, however, feigned their assent. A treasure of gold, and emeralds, of great value, were then collected by Moctezuma and his chiefs, and presented with solemn pomp to Cortez: a part to be transmitted to the King of Spain, and the rest for the use of Cortez and his officers. This treasure was fairly



distributed ; and Cortez set apart the full value of all that Velasquez and his friends had contributed towards the expense of the expedition. This generosity on the part of Moctezuma was, however, advisedly made, when the chiefs had resolved to release him ; and some time after, he gave notice to Cortez that the latter, and his troops, must depart from the city. Cortez acquiesced, and pleaded only for time to have vessels built at Vera Cruz to carry his people from the country. This request was granted ; and further, that men should be at once sent by the emperor to fell timber near Vera Cruz for the purpose. Delay, having been gained—which was the first object of Cortez, who waited for the commission he expected from Spain,—and his people having now such unlimited confidence in him, that they unanimously obeyed all his commands, he expected that, for some time, he would have continued unmolested, in the pursuit of his designs for conquering the rich territories of Mexico.

This expectation was soon interrupted, by the arrival of messengers from the coast, with intelligence, and a representation in painting, of a fleet of eight ships, which appeared off the coast, near Villa Rica. Cortez, uncertain whether this was a squadron bearing his commission and reinforcements from Spain, or an expedition sent against him, disguised his views, by telling Moctezuma, it was now unnecessary to go on with building the ships at Vera Cruz, and that he would merely delay leaving Mexico, until he heard again of the fleet, in which he would embark with his people for Spain. A messenger arrived soon after from the commander of Vera Cruz, informing Cortez, by letter, that the ships were not from Spain, but from Cuba ; and fitted out by Velasquez, with 800 foot soldiers, eighty horses, and twelve pieces of artillery, on board, under the command of Pamphilo de Narvaez, who was named Lieutenant of New Spain, for the discomfiture and arrest of Cortez, and to take possession, for Velasquez, as the king's lieutenant, of all the country.

Cortez resolved at once to march against Narvaez ; and, taking every necessary precaution, for that purpose, he took farewell of Moctezuma, as if he were strictly fulfilling the promise he had made to leave his territories. This profession ill accorded with a force being left at Mexico, for the purpose of retaining Moctezuma a prisoner, under pretence of this precaution being necessary, as a guarantee of safety to the Spaniards, on their march to Vera Cruz.

Cortez on passing through Cholula was magnificently entertained and provided for, and he was soon joined by a numerous body of Tlascalans. Narvaez had landed his forces, and encamped near Zempoalla : having ineffectually attempted to enter Villa Rica. Cortez sent John Velasquez, in whom, as well as Ordaz, he now placed great confidence, to bring Narvaez to a reconciliation. The latter spoke of Cortez as a traitor ; and Velasquez, after being shown the great force brought by Narvaez, returned without any other result to Cortez. Meantime the latter found means to distribute, through his chaplain, Olmeda,

large sums of money, and other allurements, among the newly arrived troops. His force was greatly inferior in numbers; but his officers and soldiers resolved to conquer or perish for their leader. He attacked Narvaez at night with such extraordinary skill, as well as impetuosity, that the latter was surprised, wounded, taken prisoner, and sent next day in irons to Villa Rica. The army of Narvaez, 300 excepted, swore that day fidelity to Cortez, as the king's captain-general in New Spain.

The 300, who did not swear fidelity, were encompassed within an entrenchment, and for some time they were inclined to be refractory, but they at last surrendered and joined Cortez, who only lost two soldiers in this daring action.

After various preparations, and securing the future alliance of the Tlascalans, and other native tribes, he marched again towards Mexico, for its final conquest: justifying himself for his return, on the ground of relieving Alverado. He entered Mexico on the feast of St. John. Moctezuma was still confined to his quarters by Alverado, and consequently still a prisoner. The Mexicans resorted to arms, defended themselves from the house-tops: hurling down stones on the Spaniards, one of whom they took alive. Meantime Cortez brought up all his forces, and a battle, or fight, was carried on for several days: reckless of life by the Mexicans, who destroyed their bridges, and continued to hurl down stones and other missiles from the houses. Moctezuma having presented himself to appease them, he was answered by the most degrading, and certainly not undeserved reproofs; and although he escaped several arrows shot at him, he was wounded mortally, by a stone, in the head; and, refusing sustenance of any kind, died in sorrow four days afterwards.

Guatimozin, who was afterwards elected emperor, conducted, with undaunted bravery, the attacks and defence against the Spaniards. On killing one of whom, of considerable rank, he communicated to Cortez, "That being now convinced the Spaniards were vulnerable, though the death of each should cost the lives of 20,000 Mexicans, he should still have a multitude of subjects left to celebrate the final victory." He also projected the destruction of the Spaniards by famine. Cortez had, as prisoners, in his camp, three sons of Moctezuma, and many of the chief Mexicans, and the chief of their priests. The want of supplies however reduced him to determine on leaving the city; and, to baffle the plans of Guatimozin, to retreat at night. He accomplished this retreat with extraordinary skill, but with considerable loss. The design he formed was, not to invest the city until he had collected a sufficient force; with which, and by a regular system of tactics, he could utterly discomfit the Mexicans. He had collected such a great quantity of gold, and other treasure, as to be unable to carry the whole away, leaving behind, according to De Solis, the value of 700,000 pieces-of-eight. When retreating he was attacked, on the land and on the water, by a greater number of Mexicans than he had ever encountered



before. They fought desperately, but the Spanish artillery shattered their canoes, and the cavalry, artillery, and foot, caused the greatest destruction among the Mexicans, who approached in deep masses. This was, however, the most disastrous battle in which Cortez had been engaged. Two hundred Spaniards, most of whom were those who lagged behind carrying off gold, were either killed or taken prisoners, and forty horses were killed. Cortez not being able to carry off his artillery, rolled it into the lake: 1000 Tlascalans also perished, together with two sons of Moctezuma. Juan de Velasquez, his most distinguished officer, was also cut down, together with Salcedo, Morla, and other brave leaders. Donna Marina, and the interpreter Aguilar, were however safe to serve him. On the following day Cortez was attacked by a considerable force; which he, in the first on-set, repulsed; and then, fighting on his way, gained possession of a temple on an eminence, which, with its area inclosed by walls, he transformed into a fortress, not difficult with his skill to defend. He reposed there until midnight, and then continued his march, meeting with occasional attacks, which he easily repulsed. Scarcity, of provisions and water, was the greatest cause of suffering among his troops, until, on arriving at a friendly canton, they were amply supplied. The Mexican army not only followed, but by an indirect route, advanced before the Spanish forces, and defended a valley or rather a pass, through which the road lay. Cortez now found his enemies in his front as well as in his rear. The whole population of Mexico appeared to have risen, and sallied forth, commanded by the captain-general of the empire: who, alone, was ever permitted to unfurl the sacred standard.

Cortez was now in a position, which rendered it inevitable, for him, either to fight, and defeat this formidable force, or to surrender. He harangued, and animated his troops. He then, on horseback, instantly led the attack, and with his cavalry, musketeers, and cross-bowmen, caused all before him to fly or fall. Cortez himself closed with the captain-general of the Mexicans, wounded him mortally with the first stroke of his lance, and a private cavalry soldier, Juan de Salamanca, leaped from his horse, seized the imperial standard, and handed it to Cortez. On observing their standard lost, the Mexicans fled with great fear and speed. The destruction of Mexican life on this battle-field is stated by the Spanish writers at 20,000 men; and the whole routed army, they say, amounted, in numbers, to 200,000. Cortez was slightly wounded in the hand; three Spaniards, only, died of their wounds; none were killed in the battle. The spoil taken in the field is stated to have been of considerable value; and Cortez ordered it all to be distributed among the soldiers. On the following day he marched to Tlascala, and was received with much respect and rejoicings. He suffered from neglecting the wound in his hand, but the Tlascalans healed it by simple vegetable applications.

He was then anxious to know the condition of his small garrison at Vera

Cruz; and his messengers returned with letters from his lieutenant, who informed him that they were all well; that vessels had approached the coast; that Narvaez and Salvatierra were in safe custody; that the soldiers were content; and that the Zempoallans and neighbouring nations continued friendly.

Cortez then joined the Tascalans against the Tepeacans, who were supported by the Mexicans. He defeated them and took their town, which, lying between Vera Cruz and Mexico, he fortified and named it *Segura de la Frontera*. The numerous prisoners were sent to Tascalala, to be sold as slaves; a practice said to have been first practised by the Spaniards at Cuba.

He marched, with the Tascalans, and part of his own forces, against Guacachula, which was occupied by a strong Mexican force. He captured this town, which was obstinately defended. A small reinforcement arrived soon after, sent by Diego Velasquez from Cuba, not to assist Cortez but to aid Narvaez, whom the Governor of Cuba had believed to have been successful in his expedition. The Lieutenant of Vera Cruz answered the commander of the reinforcement, by saying he would lead him and his small force to Narvaez, who was well. Instead of which he proceeded with them to Cortez, whom they willingly joined. The ship they came in brought good supplies of ammunition; and the letters to Narvaez directed that Cortez, if he were not dead, should be immediately sent to Velasquez, under the semblance of justice, for disobeying orders, but, in reality, to satisfy a particular revenge of the Bishop of Burgos. A second small reinforcement arrived in another vessel, with like instructions. This force also joined Cortez.

He now resolved not to delay the conquest of Mexico. He had not only consolidated the friendship of his allies, but he had trained the Tascalans, in some degree, to the European mode of warfare. The arms, artillery, and ammunition, brought by the two last vessels from Cuba; the ship carpenters at Vera Cruz; the materials for constructing vessels which he possessed; the multitudes which he could call forth to carry all these stores to the banks of the Mexican lakes; and his having an able naval architect, Martin Lopez, were all favourable to his plans. Lopez undertook building several small brigantines at Tascalala, to be carried over land to Mexico. Powder was the only article of which he had a scanty supply; but as sulphur was discovered in sufficient abundance, charcoal easily made, and he either had, or found the elements for making, saltpetre, he was enabled to manufacture any quantity of powder.

Three vessels arrived soon after from St. Domingo, sent by Francisco Garay, to claim possession of the coast; but being resisted, this force also joined Cortez. These vessels brought 150 well armed soldiers, seventeen horses, and a great abundance of stores. This succour was of the utmost assistance: for a number of the soldiers who came with Narvaez, now demanded of Cortez to fulfil his promise, to allow them to return to Cuba after

the expedition to Tepeaca. Instead of complying at once, he considering it essential that all the soldiers who were to accompany him to the final conquest of Mexico, should do so unanimously, as volunteers; and he issued a proclamation declaring that whoever wished to return to Cuba were free to go, and should be furnished with vessels, and provisions, for the voyage. Most of the soldiers of Narvaez accepted this offer; the rest joined the army of Cortez.

He at the same time sent two vessels, with trusty agents on board, to Spain, with a full account of the country, and all that he had done and experienced, concealing nothing; and, with all the treasures that he could to Charles V. His instructions, to the agents whom he sent on this mission were, that before they disclosed any thing, to find his father, and the agents whom he sent the previous year to Spain, and to act in concert with his father, and, also, if he thought proper, with the former agents. The latter had arrived safe in Spain, and were, with the father of Cortez, well received by the king, who, on leaving the kingdom, recommended them, during his absence, to his regent Cardinal Adriano; but the latter finding the Bishop of Burgos, president of the council of the Indies, opposed to them and to Cortez, wished the matter delayed until the king returned. The second agents arrived safely at Cadiz, and narrowly escaping being imprisoned, by order of the Bishop of Burgos. Preserving their letters, and leaving their presents behind at Cadiz, they joined the father of Cortez, and the first agents, at Medellin. The emperor having returned soon after, Cardinal Adriano heard, attentively, all the representations made by the father and the agents, as well as those made by the enemies, of Cortez. He was highly displeas'd at the orders issued by the Bishop of Burgos, and the detention of the presents intended for the emperor. The cardinal having become pope, the emperor, advised by him, received the agents, and appointed a council to examine the affairs of Cortez. Matters were finally decided in his favour; Vlasquez was censured; perpetual silence was imposed upon him, in regard to the continent of America; and Cortez was confirmed in his command. Several regular friars were then ordered to New Spain, to convert the Mexicans; a fleet with arms and horses for Cortez, was directed to be equipped; and the royal letters, to him were signed at Valladolid, on the 22d October, 1522.

During this period, when, unknown to Cortez, his affairs were proceeding so favourably to him in Spain, he was actively engaged in reducing all Mexico. Towards the end of the year 1520, a ship fitted out by private adventurers, with a cargo of arms, ammunition, and stores, arrived at Vera Cruz, and the captain and his men joining Cortez, delivered the ships, and cargoes, to his lieutenant. He was at this time ready to march against Mexico, and on the following day he drew up the forces, with which he intended to advance, and found they consisted of 540 Spanish foot soldiers, forty mounted horses, and nine pieces of field artillery; exclusive of 10,000 Tlascalans, and a numerous body of

confederate warriors. On the first day they reached Tezmeluca, near the Mexican frontier. The cacique of this place had provided all necessary provisions for the march to Tezcuca: the place, which, not far from the city of Mexico, Cortez had designed for his head-quarters during the intended siege. He found, next day, the road for several leagues, closed up by trees felled across it by the Mexicans. The Tlascalans, however, soon cleared the way for the artillery, cavalry, and baggage. The Mexican army covered the whole plain before him; but they retreated, or dispersed, as Cortez advanced; and, on the following day, he entered Tezcuca, invited by its inhabitants, who became his allies. Leaving Sandoval in possession, Cortez proceeded, with 300 Spaniards, to take Iztapalapa, situated opposite, and near one of the causeways leading, to Mexico. He then advanced against the Mexicans, and in three days, it is said, that 6000 of them were killed by the Spaniards and Tlascalans. Several other caciques now allied themselves to Cortez. Battles, fights, or skirmishes, followed in various adjoining places, in all which the Mexicans were defeated with great loss of life. In one place, Tacuba, Cortez was, however, compelled to retreat.

Finding that Lopez had completed the construction of the brigantines, 10,000 Tlascalans were ordered, by their cacique, to carry them to Tezcuca. This extraordinary project of Cortez was completely accomplished; and, if fully appreciated, it was one of the ablest and boldest of his plans. A fresh supply of arms, accompanied by Father Urrea, and several persons of distinction, and soldiers, arrived at the same time at Vera Cruz. Guatimozin, a nephew of Moctezuma, having become emperor, made greater efforts, than any of his predecessors, to augment the military power of Mexico. Several battles were fought, by his forces, with furious desperation, but they all ended by the Spaniards being victorious; and by the latter taking several towns, and gaining over the caciques. At the same time a conspiracy of a few Spanish soldiers to assassinate Cortez, and some of his principal followers, was discovered. This he very discreetly suppressed. The conduct of young Xicontecatl, one of the commanders of the Tlascalans, and son of the old cacique, so far provoked Cortez, that he ordered him to be taken alive or dead. He refused to surrender, and was killed in defending himself. Though the son of their chief, he was disliked by the Tlascalans, and his own father approved of his death. The brigantines were, in a short time, fitted, rigged, and launched on the lake, and the troops reviewed by Cortez. His whole European force consisted of 900 men; of which 494 were either musqueteers or cross-bowmen: the rest of the foot were armed with swords, bucklers, or lances. Eighty-six were on horseback, and there were eighteen pieces of artillery mounted. A piece of artillery, with twenty-five armed men, besides rowers, were put on board of each of the brigantines. At the same time that the brigantines were to attack by the lake, Cortez laid his plans to invest the principal causeways. In this order the siege of

Mexico commenced. The aqueducts, conveying water to the city were cut off by the Spaniards. On the lake they were opposed by about 4000 canoes filled with armed men, decked with feathers and other ornaments. The whole lake appeared nearly covered with an armament of canoes. Cortez advanced towards them, with his thirteen brigantines in the form of a crescent; and, with the advantage of a light breeze, bore down upon the canoes; and with his cannon, fire-arms, and cross-bows, and by running down and oversetting the canoes, killed and drowned so great a number of the Mexicans, that the battle on the lake, might be compared to a massacre. The fleet of canoes was in a short time put in the utmost confusion; and finding it impossible to sustain the shock of the brigantines, those which were not overset or destroyed, fled with the greatest speed. The causeways were also invested by the artillery, and a temple close to one of those, which was defended by a numerous body of Mexicans, was assaulted and taken. Cortez then attacked and took several of the towns on the lake, which might have been considered faubourgs of the city. The Mexicans were described as defending them with intrepidity at first, but as abandoning them in a short time. The approaches to the city were found very difficult, in consequence of the dikes which had been cut through the causeways. Filling up these was a work of great labour, requiring much time. Whenever the Spaniards, and their auxiliaries, approached without the brigantines, they were greatly annoyed by the Mexicans in their canoes: of which they had still several thousands. Cortez, therefore, found it necessary to collect as many canoes as possible, and man them with his auxiliaries, from the towns around the lakes. He divided his brigantines into three squadrons, and the canoes he distributed into fleets attached to each squadron. The Mexicans finding their canoes, however numerous, unable to sustain the attacks of the brigantines, built piraguas of a much larger size, with very thick planks; and, one time, by decoying two brigantines to follow some canoes, laden, on purpose, with provisions, among the high reeds, where several piraguas filled with men lay in ambush, the Spaniards were very nearly disabled; the captain of one of the brigantines was killed, the other, and several men wounded. After a desperate resistance, the piraguas were partly sunk, and the others driven from their place of ambuscade. Several large piraguas, newly built, and filled with men, were found to be concealed, soon after, amidst the reeds, which grew to a great height, even where the water was sufficiently deep for the brigantines, in various parts of the lake. The Mexicans drove stakes down into the mud, until their sharp-pointed tops were a little beneath the water, for the purpose of rendering the manœuvres or sailing of the brigantines impracticable. The skill of the Spaniards enabled them to remove these stakes, and to dislodge and sink most of the newly-built piraguas.

The inhabitants and troops in the city were, it was told to Cortez by some of

the prisoners he had taken, suffering from scarcity of food and water. He was at the same time anxious to save the city from destruction, and made proposals for peace with Guatimozin. The latter was disposed to treat with Cortez, but being opposed by the priests, hostility was renewed. The Mexicans raised barricades of thick planks, with loop-holes; and widened and deepened the ditches. The Spanish artillery, in a short time, levelled those wooden barricades and drove the Mexicans back to the city; against which, Cortez advanced with his troops and the brigantines. He ordered one of his officers, whom he left with men for that purpose, to fill up the principal ditch in the grand causeway. This was unfortunately neglected. The first attack upon the city was met with more than usual bravery on the part of the Mexicans; and although the Spaniards killed great numbers of them,—set fire to many houses,—and destroyed a considerable portion of the approaches, yet, on retreating for the night, the sacred trumpet of the city was sounded by the priests. None else were ever allowed to blow it; and the Mexicans followed the Spaniards with unexampled boldness. Cortez had his horse killed under him. The neglect of filling up the ditch, according to his orders, occasioned greater loss of life, among his allies, than on any former day. Forty Spaniards were taken prisoners, one piece of artillery was lost; it was with difficulty Cortez gained the way to his brigantines; and he reached his head-quarters, wounded, and as he considered defeated. Above 1000 Tlascalans were killed. Sandoval and Alverado, who had been directed to assault the city in opposite directions, lost about twenty Spaniards; but not having, in their retreat, to repass an open ditch, the loss of life was proportionably much less.

The Spanish prisoners were sacrificed, the same night, to the Mexican idols. The city was illuminated, and the rejoicings were heard in the Spanish camp. Next morning, before daybreak, the Mexicans sallied forth, by the three causeways, to attack the Spaniards. The latter, though greatly fatigued, were prepared, and with the artillery, drove back the Mexicans. The disasters of the previous day, and the declaration of Guatimozin, that his gods had revealed to him that in eight days, precisely, he should destroy all the Spaniards, caused the greatest apprehension among the allies of Cortez: many of whom deserted during the first three nights. Guatimozin had sent to the neighbouring tribes heralds, each with the head of one of the sacrificed Spaniards, and gave out that Cortez himself was killed. Even the Tlascalans, and Tescucans, abandoned him until the eight days expired: when they were convinced that the Mexican oracle was false. He was soon after aided by the Otomies, a bold mountain race.

In a short time he was joined, according to the Spanish historians, by nearly 200,000 men. Meanwhile the Mexicans, though reduced to distress from want of bread and water, made frequent sallies, and reconstructed their defences. Cortez then invested the city, on several points at the same



time with his brigantines; and, having broke down the new works, he approached the parts of the city formerly destroyed by his forces, and effected on the first day a lodgement among the ruins. A final effort was made by Guatimozin to exterminate the Spaniards; but the artillery, commanding the three avenues of approach, drove the Mexicans back, leaving the ground covered with dead bodies. On the third day, the Spaniards became masters of the principal square, in which the Mexicans had concentrated in an immense mass; and, on being attacked by their enemies, from different points, were actually massacred.

The Mexicans, who escaped, fled with great precipitation; and those who were in another quarter, entrenched around Guatimozin, began to contrive measures to secure his retreat. A suspension of arms for three days followed. But the priests succeeded again in preventing a peace being concluded. Guatimozin ordered all his piraguas and canoes to assemble near the fortified quarter of the town, to which he had retired. Cortez ordered his brigantines, under the command of Sandoval, to the same part of the lake, while he approached on the land side. The Mexicans began the attack with impetuous bravery, but they could not resist the Spanish artillery. A truce was entered upon, but various excuses were sent to Cortez as to the final surrender of the city. Meantime Guatimozin was preparing to retreat.

On the 13th of August, 1521, the feast of St. Hypolito, and the fourth day of the truce, the Mexicans began at daybreak to embark in the canoes and piraguas. Sandoval observed, a little after sunrise, in a distant part of the lake, several piraguas paddling, with their utmost speed, for the mainland; and he immediately ordered off one of the swiftest brigantines, commanded by Holguin, to capture them. The brigantine overtook the piraguas, and firing into, and capturing, the foremost, Guatimozin, with his wife and attendants, were found on board.

Guatimozin, whom the Spanish historians describe as a prince of great bravery, and dignified bearing, surrendered with majestic grace: asking, only, respect and kind treatment for his consort and the women who accompanied her. He then declared that he was prepared to meet his fate, whatever it might be; that he was ready to follow Holguin, wherever the latter was pleased to carry him; and, that his subjects would cease to oppose the Spaniards, when they knew their emperor was a prisoner. He was about twenty-four years of age, handsome, well-proportioned, and fairer than the general complexion of the Mexicans. His empress, who was of nearly the same age, was the daughter of Moctezuma, of graceful carriage, but rather of a majestic than of a delicate appearance.

The Spanish general behaved, at first, to the captives with courteous respect; but as Guatimozin did not expect either his liberty or that his life should be spared, he desired that he should fall by the sword of Cortez, and not by viler weapons. The latter promised him his empire, under the suzerainety of Charles V., but this fair promise, and outward respect, did not endure long. The

eulogists of Cortez contended that he was unable to resist the clamours of the soldiery, and of the king's treasurer, Alderete, nephew of the Bishop of Burgos. That Alderete demanded that Guatimozin and his minister should be placed in his hands for examination, as to where the imperial treasures were to be found. Cortez, according to his historians, could not but comply with this demand; the soldiers, dissatisfied at not finding the gold for which they had fought, charged their general with having discovered and secreted the treasure for his own use. Alderete put Guatimozin, and his minister, on an iron rack, or grate, under which were placed burning coals. The minister shrieking, Guatimozin is said to have exclaimed, "Am I on a bed of flowers?" which silenced the minister, who died without further complaint, and without any other confession, than the truth, that all the Mexican treasure was thrown into the lake. Cortez, it is related, on hearing the shrieks of the minister, broke into the place of torture, and released Guatimozin, when he was half-roasted, but that afterwards he consented, in order to extort information as to where to find the treasure, for which the Spaniards continued their clamours, to allow the soles of the emperor's feet, after being soaked in oil, to be roasted. The tombs were then opened, and all the gold and precious stones, which were found buried with the dead, and all that was discovered on ransacking the temples, were distributed among the soldiers. Guatimozin was kept a close prisoner; and, afterwards, under pretence of a conspiracy which was not proved, he was, with the kings of Acolhuacan (Tezcuco) and Tlacopan (Tacuba), hung on the same tree, by the feet, to prolong their torments. This act of cruelty has been defended, even by modern historians, as a deed justifiable on the part of the great conqueror, *on the ground of religion and state necessity*. The deaths of Savonarola, John Huss, Jerome of Prague, Servetus, Mary Queen of Scots, Charles I., Louis XVI., and countless others, in Christian Europe; Nuncomar, and many thousands in Pagan Asia, perished, according to the doctrine of those who put them to death, either for the honour of the all-powerful Deity, or, for the safety of the state.

Bernard Diaz, one of the oldest soldiers in the army of Cortez, says, "that the death of the young Mexican emperor was a very unjust thing, and blamed by us all so long as we were in the suite of the captain;" and the Abbé Clavigero observes, "that this cruelty, afterwards, made Cortez melancholy, and gave him a few sleepless nights" (*una gran malenconia ed alcune vegghe*). He adds, the Mexican kings *were baptised, and confessed, and comforted, in their sufferings, by friar Juan de Varillas, and they were hung in good preparation for death, as Christians (li confessò e confortò nel supplicio: ch' eglino erano buoni Cristiani, e che morirono ben dispositi: on d'è manifesto ch'erano stato battezzati)*.

On the fall of the capital of the empire, after two-thirds of its edifices and streets had been laid in ruins, all the neighbouring towns, and nearest provinces, surrendered. The kingdom of Mechoacan was then conquered, and its sovereign



driven to the mountains. Cortez, afterwards, marched to the South Sea, where he erected forts, and employed his carpenters in constructing ships. His Lieutenant, Gonzalo de Sandoval, reduced to submission the countries north of Tabasco; and Alverado, brought under subjection the region south-east of the city of Mexico, near the valley of Guazaco, or Oaxaco.

Christopher de Tapia, who had been commanded by Charles V., before the arrival of the agents of Cortez in Spain, to take possession of all the conquests made by the latter, appeared off Vera Cruz, but the governor of this place terrified the new rival; who immediately left the coast. Cortez then advanced in person against the province of Panuco, which he conquered, and, according to his general practice, divided among his officers and soldiers, and appropriated to them the inhabitants as slaves.

The atrocious cruelties of Cortez are not even defended by his most ardent eulogists.\* He at one time burnt to death sixty caciques, and 400 nobles. Sandoval carried this atrocious sentence into execution after a grave consultation with Cortez, and the relatives, wives, and children of the victims, were compelled to be present to witness the excruciating deaths of their husbands, fathers, and brothers.† He then commenced rebuilding the city of Mexico; and compelled the inhabitants to labour incessantly in procuring materials, and constructing new edifices: among which his own palace, erected on the site of that of Motezuma, was built with great and extravagant magnificence.

He continued to send rich presents to the emperor, and the expedition bringing his commission from the king, as captain-general and governor of New Spain, arrived soon after the conquest of Mexico. The haughtiness and cruelty of Cortez, after, as well as before, the acquisition of this new dignity, are not denied. Some of his ablest officers in consequence plotted against him; and several attempts were made to assassinate him. In 1528, he considered it necessary to return to Spain, where his enemies were not complaining of his acts of real injustice, but assiduously misrepresenting his conduct as treacherous, to Charles V. He was received graciously at court; the order of St. Jago was conferred on him; and the whole fertile valley of Oaxaco, with the title of marquis; and with its towns and villages, were confirmed to him and his heirs. He married a rich lady, by favour of the king; returned as captain-general to Mexico; but the title of viceroy was bestowed on another person, under whom the royal audiencia was established. Cortez remained, however, twelve years in Mexico: where, besides the natural children he had by Donna Marina, several others were born to him. He returned to Spain in 1542,—accompanied the emperor on a disastrous expedition to Algiers;—found that his

\* Among the eulogists of Cortez is Dr. Robertson; but he, even, in the text of his work, admits the above account, though he afterwards palliates the cruelty in a note, quoting Herrera, who says that thirty was the number of caciques burnt to death.

† Gomara Cron. c. 155. Cortez Relat. c. 291.

sovereign entertained a jealousy of him,—and living afterwards in retirement, and engaged, it is said, chiefly in directing the education of his legitimate and illegitimate children, he died at a village near Seville, on the 2nd of August, 1554, in the sixty-third year of his age. His body was afterwards, according to his will, removed to Mexico.

Having succeeded in conquering all Mexico, under every discouragement from Cuba, and from Spain, and, with his small forces, opposed by such formidable difficulties;—having not only received no assistance, and no countenance, from his sovereign, nor from Velasquez, but had been superseded, in his command, by both,—and having had the boldness to continue in authority, and in following up, and completing his conquest, in disobedience of royal orders and vice-royal commissions, Cortez must undoubtedly be considered one of the most intrepid, skilful, and successful, generals of any country or age. It was not until after he had completely subdued Mexico;—and, when uncertain whether his deeds or his authority should ever be acknowledged by Charles V., that he obtained the royal commission, confirming him in the authority, which his own ability alone enabled him to assume, and wield, from his first attempt at conquest, with the full confidence of nearly all those whom he commanded. We must, however, admit, that the spirit,—the conduct,—and the acts, whether religious or ambitious, which originated, and prevailed through the progress, to the end, and after the conquest, of Mexico, cannot be defended, either by the laws of God, or by the generally admitted moral principles of man.

---

## CHAPTER VI.

### CONQUEST OF PERU AND THE REMAINING COUNTRIES OF SPANISH AMERICA.

THREE men, of obscure origin, arose to carry out the designs conceived by a far greater man, the celebrated and unfortunate Nunez de Balbao.

Francis Pizarro, the natural son of a gentleman of Estremadura, was born in the city of Truxillo, in Spain. His first employment in youth was that of a shepherd; and, not having even learnt to read, he left his home, to better his fortune in the western hemisphere. He distinguished himself soon after, as an officer, in the conquest of Cuba, and as one of the companions of Vasquez Nunez. He afterwards became a lieutenant-general in Darien. His avarice, his disregard of moral scruples, and his ambition, stimulated in him a spirit of action that had no limit to its boldness, nor to its perseverance. When the city of Panama was built, he settled there, professedly, with the intention of living in retirement. This was, however, not believed to be expected from a man, who had previously acquired a bold and skilful military and political reputation. On the

execution of Nunez, under whom he had served, and with whose plans he was intimately acquainted, he resolved on exploring, and conquering, Peru. Almagro, who was born of an obscure family, in the town in Spain, from which he took his surname, was a man of genius and abilities, who acquired a fortune in the New World; and who also became an inhabitant of the new city of Panama.

Ferdinand de Luques, or Lugne, was a priest, and a man of great penetration, firmness, and judgment. He had amassed a large fortune in mining, and acquired the proprietorship of Tobago, in the bay of Panama, and in the city of the latter he was an inhabitant. These three personages, powerful in character, and in wealth, and all at an advanced age, joined their fortunes, in order to accomplish the great designs planned by Vasques Nunez.

As to the origin of the nation called *Peruvians* by the Spaniards, there have been written many speculative dissertations: all as obscure, and unsatisfactory, as those written to account for the origin of the aborigines of all parts of America: nor, are those recent works, which have been written to prove the Israelitish origin of the Peruvians, and based upon no more reasonable authority, than the fabulous histories and genealogies of the ancient world.

Manco Capac, or the rich, and his wife, Mama Ocolla, are supposed to have founded the empire of Peru, about the middle of the twelfth century; and, to have been the parents of the race of Incas. Manco is said to have taught the natives agriculture, and the useful arts; and that his wife taught the females to spin and weave; that he laid the foundation of the capital Cuzco,—built the temple of the sun, of which he taught them the worship;—framed patriarchal laws for governing the country;—and, that he suddenly disappeared, a great number of years after he founded the monarchy.

The Incas, his descendants, who succeeded him, were invested, or invested themselves, with unlimited power—but they bound themselves to govern according to the paternal laws of Manco Capac. They added numerous large provinces to the original territory. The thirteenth Inca, in descent from Manco, was Huana Capac, who left his territory to two sons, Huascar and Atahualpa; the former being declared Inca, the latter rose an army, and attacked him; and after a desperate and bloody battle, took Huascar prisoner, and declared himself Inca in his brother's stead. The death of Huana Capac occurred a short time after the first invasion of Peru by the Spaniards.

The progress of the Peruvians, in civilisation, and in some of the useful arts, appears to have advanced to a higher degree than that of any other aboriginal people in America. They had acquired, comparatively speaking, a more skilful knowledge of agriculture, architecture, sculpture, mining, and working the precious metals and stones. They irrigated their fields, and understood the fertilising power of the manure called guano, or huano, which has lately been imported into England from the islands off the coast of Peru, and supposed to be the ordure de-

posited by sea-fowls, during an unknown number of ages. They divided their lands into allotments: one portion being appropriated for supporting the worship of the sun,—the second for the maintenance of the Incas and the public administration;—and the third, and by far the greater portion, for the people generally, who cultivated the soil in common, no one having a longer tenure than for one year on the spot allotted to them for cultivation. The ground was not tilled by a plough, but delved by a hardwood spade. They made mirrors of polished stone, and made rude hatchets and tools of the hardest kinds of stone and flint.

They had iron, but did not know how to work or use it. Nor, from the want of tools, were they able to turn wood to useful purposes. They seem not to have had any important knowledge of mechanics; and the pulley being unknown to them, their largest buildings did not generally exceed twelve feet in height: though the blocks of stone, of which they were constructed, were of extraordinary dimensions. Trade and commerce was scarcely known among them. They had no coins or money. Their religion and laws were unfavourable to great deeds, to commerce, and to the spirit of enterprise.

The Peruvians were clothed; and they had a special code of civil and religious laws. The great Temple of the Sun at Pachacamac, and the palace, and the fortress of the Inca, were connected together so as to form one great building, of architectural skill, about a mile and a half in circuit. The ruins of their numerous temples and palaces are still to be traced. There were obelisks of great height and thickness; and mausoleums, and conical structures, erected in various parts of the empire. The great city of Cusco was the only large town. The spirit of their religion was mild. Their deities were visible objects,—not invisible beings. The sun, as the dispenser of light, warmth, vitality, and fertility, was their supreme deity, to whom their offerings were, not human victims, but other animals, and the fruits of the earth. The moon and stars were secondary objects of adoration. Peace, with the rest of the world, was one of the great principles of their civil and religious code. When they made war, it was not in a ferocious spirit; and they treated their prisoners with tenderness, and admitted them into their nation as brethren. Feudality was, however, established, although it may be said, that property was held in common; for none had more than a temporary usufruct in the soil, or, in what it produced. Such was the nation whose existence was menaced,—whose destruction was solemnly decreed, by Christians.

Francis Pizzaro, Almagro, and the priest Luques, having concluded their agreement, the latter solemnized high mass; and then, breaking the sacramental wafer into three pieces, each took one, swearing that, with the same zeal and perseverance with which they followed their salvation, they should prosecute the conquest of the empire of the Incas. It was agreed that Pizzaro was to lead the first expedition; that Almagro should take charge of bringing recruits, arms, and other supplies; and that Luques should remain at Panama to provide the necessary men, arms, ammunition, and provisions.

In November, 1524, Pizarro departed from Panama, in a large strong ship, which had been constructed and equipped by the unfortunate Nunez de Balbao, with about eighty soldiers and sailors; and, including officers, and gentlemen who accompanied the expedition, the whole number amounted to 114. He had on board some horses, and a good supply of arms, ammunition, and other articles. They touched at some islands, and landed at a place named Pinas, south of the Bay of Panama, where he found the country deserted, and covered with woods, thickets, bogs, and mountains. The few inhabitants had fled on the approach of the Spaniards. As he approached the equator it rained incessantly; and he lost some of his men by sickness. He was followed by Almagro, with two ships and sixty men. They had, soon after, some skirmishes with the natives; in one of which Almagro lost an eye. They afterwards found some gold; and one of the vessels which had proceeded south to Cape Pasado, captured some natives, who described as exhaustless the riches of the empire of the Incas. Almagro returned to Panama. Pizarro having remained on shore, suffered great hardships; and on the return of the former with supplies, was found with his men reduced to almost helpless wretchedness, by the rains, unhealthy climate, and scarcity of food. They embarked for and landed on an island off the coast, and Almagro returned for fresh supplies to Panama; but on arriving, the governor, instead of allowing him permission to raise fresh recruits, sent a ship to bring back the Spaniards who were with Pizarro. This vessel brought to Panama all but thirteen men, who volunteered to remain with Pizarro, who was joined soon after by Almagro with a few men. They then sailed along the coast until they reached, it is stated, the thirtieth degree of south latitude. They were two years in making this voyage. They captured during that time several piraguas, some of which are said to have been laden with cargoes of considerable value; and Pizarro having gained certain intelligence, by means of sending a trustworthy person into the country, of the great riches of the Incas, he and Almagro, with their remaining small force, returned to Panama.

Difficulties arising on the refusal of the governor to allow them to depart on a third expedition, Pizarro departed for Spain, and on his arrival at Toledo, where the court resided, he was received graciously by Charles V., to whom Pizarro brought as a present some Peruvians in their national dress, three apalcas, or Peruvian sheep, and gold and silver articles of considerable value. He related all his adventures and described the countries he had discovered for his sovereign, who conferred on him the authority of governor and captain-general, and the title of Adelantado; and he recommended that Luques should be appointed by the pope, bishop of those countries. Almagro was appointed governor of Tumbes. Pizarro with these powers left Toledo in July, 1528, accompanied by six friars to convert the Mexicans. He remained for a considerable time afterwards in Spain raising forces and supplies, and sailed in January, 1530, from

Seville, with the friars, his four brothers, and his troops and stores. They arrived safely at Nombre de Dios, from whence they crossed the country to Panama.

Almagro, on being informed of what his colleagues had accomplished, became exasperated at Pizarro having acquired the chief honours for himself, and refused to co-operate with him, until Pizarro should relinquish the title of Adelantado, and should agree to share equally with Almagro the territories to be conquered, and the spoils, after deducting the rights of the king, and the shares of the officers and soldiers. Pizarro then embarked at Panama in three ships, with 185 foot soldiers; 37 horses, and with artillery, fire-arms, ammunition, and stores.

Meeting with contrary winds, he landed 100 miles north of Tumbez, attacked and slaughtered the natives and plundered their villages. His troops, soon after, began to experience great suffering from sickness, scarcity of food, and other privations. He sent his ships back to Panama with the gold and silver he had plundered, and to bring back reinforcements. Fresh troops, sent by Almagro, having arrived from Panama, and reinforcements also from Nicaragua. Pizarro, according to the Spanish writers, made rafts to float along the coast as far as Tumbez, which he finally reached: having been surprised more than once, and some of his people cut off, by the natives; to whom, from the first, his conduct was perfidious and cruel.

He then advanced with his artillery, cavalry, and foot, to the town of Tumbez, and after defeating the Peruvians, by the slaughter of several thousands, he drove the survivors from that place, and from the valley of the same name, leaving behind them all the rich treasures of the Temple of the Sun, and of the Inca's palace, and other rich buildings. This vast treasure consisted of enormous gold and silver plates and utensils; emeralds, pearls, and other articles of precious value. Pizarro then erected a fortress near the sea coast which he named St. Miguel. He then divided the gold and silver among the officers and soldiers, and made various arrangements for retaining possession of that part of the country, and for conquering all the remaining provinces.

At this time the throne of Peru was contended for by Huascar and Atahualpa, the two sons of the late Inca.

The forces of Huascar, who, as the eldest son, succeeded his father, were defeated with great slaughter, a little before this time, by those of his half-brother, Atahualpa, or Atabaliba, who also destroyed most of the inhabitants of Tumbez, who had declared for Huascar. This civil war enabled Pizarro to negotiate successfully, as well as treacherously, with each of the brothers, who had by their folly, or ambition, precipitated the ruin of their country.

Atahualpa was the son, by a second marriage of Huana Capac to the Princess of Quito, a country which he had conquered. He was left by his father heir to Quito, as his natural inheritance. Huascar claimed it as sole heir to Huana

Capac; Atahualpa determined to retain what his father had bequeathed. War followed. Atahualpa was defeated and taken prisoner. He escaped and joined his people, whom he found dispirited, and ready to yield to the Inca. Atahualpa roused them, by declaring that when in prison, his father, Huana Capac, appeared to him, instructed him how to proceed, and transformed him into a serpent, in which form he was enabled to slip through a small aperture in the wall. This deception was rapidly circulated, and believed as a miracle, over the province. His people rose, nearly *en masse*, and he defeated in two or three battles the armies of Huascar, who was captured and kept as a prisoner. Atahualpa then usurped supreme authority over Peru, as well as over Quito. At this juncture he sent a mission, proffering friendship to Pizarro. The latter advanced over a burning desert to visit Atahualpa at Caxamalca. He was met at the rich valley of Motupè by a second mission, headed by a person of the family of the Incas. He brought, exclusive of other rich presents and provisions for the army, a splendid pair of buskins, curiously wrought in gold, and bracelets of emerald and gold: requesting Pizarro to put them on when he came into the presence of the Inca, that the latter might recognise and honour him, by observing him decked in those ornaments. It appears that, from not understanding the language of each other, and having no good interpreter, the message of the Inca was not comprehended at the time by the Spaniards. Pizarro then sent his brother, Ferdinand, and some others, as an embassy to Atahualpa. They were everywhere, on the route, abundantly supplied with conveniences and necessities, and were received by the Inca in a splendid palace, where he, with those of his court, wore magnificent dresses, adorned with gold, emeralds, and feathers; and Ferdinand Pizarro was served with liqueurs, in gold vessels, by two beautiful princesses. The Peruvians, and the Spaniards, understood not a word of the discourse of the other. Through the medium of a wretched interpreter, called Philippoli, who comprehended but little of the Peruvian tongue, Ferdinand Pizarro said "that he came to congratulate the Inca on the merciful goodness of his king, and of the pope, who sent the Spaniards, expressly, to deliver the Inca and his people from the tyranny of the devil, and, in futurity, from the eternal torments of hell." Not comprehending this insulting address, the Inca is said to have replied, that he believed the Spaniards to be the children of the sun, to whose protection he recommended his subjects, and that he would next day visit the Spanish general in person.

The Inca advanced to the quarters of Pizarro in magnificent state, escorted by an army; and Pizarro, having drawn out his small force, in such order, as to present, in the front and flank, the appearance of an imposing body. Vincent de Valverde, who was appointed Bishop of Peru, walked forward to the Inca, with a crucifix and breviary; and, by means of an interpreter, pronounced a long and confused discourse, the substance of which, as related by various historians, was



that the Spaniards were sent by the King of Spain and the pope to make Christians of the Peruvians; that the crucifix was the symbol of worshipping Jesus, who had died to save mankind; and that the pope, who, as representing the Saviour on earth, held authority over all the nations of the world, had, in virtue of that right, granted the whole country of Peru to the King of Spain, to whom the Inca was now required to swear allegiance. The Inca is said to have answered, that he would willingly become the ally and friend of the Spanish monarch,—but not his vassal,—and that the pope must be a very munificent priest, to grant away, so profusely, that which did not belong to him. That if the Christians adored a deity, who had suffered death, the Peruvians worshipped the sun, which could never die,—and that he should wish to know where the Spaniards learnt their knowledge of religion. Vincent, delivering his breviary to the Inca, replied, in this book. The Inca placed the breviary close to his ear, and then throwing the book on the ground, replied, it tells me nothing of what you have said. The bishop, who observed the eager looks of the Spaniards, on beholding the great quantity of gold ornaments, and other rich articles, which adorned, or appeared among, the Peruvians, called out loudly, "Vengeance! Christians, vengeance! witness how this infidel despises your religion. Kill these dogs, who throw under their feet the law of God."

The Peruvians were immediately attacked: they offered no resistance, and several thousands were slaughtered, as passively, as if they had been sheep. This atrocious carnage could not be termed a battle. It was a massacre. Pizarro seized the Inca by the hair; dragged him from the golden litter, in which he was carried; and putting him in fetters, placed him, as a prisoner, in close confinement. The spoils of the day were collected and brought to Pizarro. This booty consisted of large gold and silver vessels; ornaments and utensils of gold; jewels and various other articles belonging to the court, and to the great officers of state and of the Peruvian army. A great number of Peruvian women, including several virgins of the sun, were also made captives. The Peruvian camp which was a few miles distant, was plundered the next day, and the Inca, observing that gold and silver were the first objects which the Spaniards seized, offered as much gold as would fill three apartments as large as his prison, in consideration of receiving his liberty. Pizarro, regardless of the means, provided he succeeded in obtaining gold, or in acquiring territory, sent three Spanish officers, with the Peruvian messengers, to Cusco, to receive and conduct back the ransom agreed upon by the Inca. They passed, on their way, through the town where Huascar was imprisoned. The latter was told that Atahualpa was a prisoner, and that they were going for the gold to ransom him. Huascar related the circumstances under, and by, which he was dethroned; and promised three times as much treasure for his liberty as was agreed to be given on the part of his brother. The Spanish officers promised him redress, but left him in prison, until they had first secured



the treasures of Atahualpa. The conference of the Spaniards with Huascar, was immediately communicated to Atahualpa by his messengers. On receiving this intelligence, Atahualpa, to whose liberty, life, and power, the liberation of his brother would be fatal, gave instantly secret orders, which were immediately executed, directing that Huascar should be put to death. The treasure for the ransom of Atahualpa was brought to Caxamalca, besides a great quantity of gold, silver, and jewels, which were obtained by plunder.

Meantime, Almagro, jealous of Pizarro, arrived from Panama with a reinforcement. In order to appease Almagro, Pizarro gave him a large sum in gold, and the value of 100,000 pesos, to distribute among his men. The value of the gold and silver given to his own troops, (only 160 in number) by Pizarro, is stated to have been equal to 1,000,000 crowns of the money of that period, and equal to more than 10,000,000 crowns of the money of the present time. By far the greatest sum ever known to have been divided among the same number of soldiers. When the soldiers received their money, about sixty of them demanded their discharge, in order to return home and live peaceably on their fortunes. Almagro opposed this, while Pizarro contended, that for every man who returned to Spain with money, ten would leave home for Peru. He then sent his brother Ferdinand with the king's share of the treasure, and with the men who returned to Spain.

The accounts brought back of the exhaustless riches of the temples and of the capital, by the Spaniards who were sent for Atahualpa's ransom, induced Pizarro and Almagro to become possessed of those treasures without further delay. Almagro urged, as the most effective measure, the immediate execution of the Inca. Pizarro acquiesced in this barbarous demand. A sham trial was instituted, and Atahualpa was sentenced to be burnt, as a heretic and usurper. Father Vincent promising the Inca, that if he were to be baptised, he should not be burnt, but strangled. The Inca agreed, and he was hanged. This execution has been designated by Raynal, and others, a judicial assassination (*assassinat juridique*).

Pizarro then marched with his forces to Cusco, the capital, from which the inhabitants, with their women and children, fled, with a few necessaries only, to the mountains. The treasures found in this city were described as of enormous amount and value. It was also discovered, that the chief people of the country were, from time immemorial, buried with their most valuable ornaments, whether of gold or of precious stones. The tombs of the dead were, in consequence, soon despoiled by the Spaniards: who are said to have found greater treasures in the city of the dead, than in that of the living. Manco Capac, who was, after the death of Huascar, the heir to the throne of the Incas, had also fled to the mountains. Pizarro, by flattering promises, induced him, and many of the Peruvians, to return to Cusco. He then perceived that the Peruvians adored Manco; that they were rising, in arms, in nearly all the provinces; and that they might, from

their great numbers, if resolutely determined, overwhelm the Spaniards, who were greatly reduced by the departure of those who returned to Panama. He therefore considered it safer to invest Manco with authority as Inca, than risk an attack by the Peruvians. Temporary peace was consequently established, until a strong reinforcement arrived soon after from Spain: which enabled Pizarro to reduce Quito and several other provinces, and Peru may be said to have been conquered. It was not, however, the fortune of the Spanish invaders to remain undisturbed in their acquisitions.

Pizarro and Almagro had scarcely conquered the empire of the Incas, before a bold attempt was made to dispossess them. A new adventurer, Benalcázar, governor of St. Michael, marched across the mountains, with a strong force, and conquered Quito. The famous General Alverado, the companion and lieutenant of Cortez, who had been placed by the King of Spain in the command and in possession of Guatemala, having heard of the great riches of the empire of the Incas, marched across the Andes; and after enduring great hardships, and losing about sixty men, reached Peru, with about 400 horse and foot soldiers, with the determination to dislodge both Pizarro and Almagro. Alverado finding Pizarro, and his colleague, more securely and strongly established than he had expected, this hostile expedition was terminated by two treaties: the one providing a share of the plunder for the soldiers of Alverado, the other, stipulating that the latter should return to Guatemala, leaving his troops with Pizarro, on his paying 100,000 pesos of gold to Alverado; who received also, as a present, from Pizarro 20,000 pesos, and valuable precious stones and ornaments.

Pizarro founded Lima in 1534. He soon after received from Spain the title of Marquis, and Governor of Peru. Almagro received also the title of marshal, and authority to conquer the territories, extending 200 leagues south of the countries previously comprehended within the empire of the Incas.

Almagro, however, assumed the government of Cusco, which Pizarro claimed. War between them followed. After several Spaniards were slain on both sides, they at last arranged temporarily their differences; and Almagro marched south to conquer Chili, which he entered with difficulty, over the snow and the mountain passes. He is said to have lost on this perilous expedition 10,000 Peruvians, and more than 150 Spaniards, amidst the snows of the Andes. He fought several battles with the Chilians; who, though a brave and fierce race, were, in all, defeated; but Almagro, in consequence of new troubles in Peru, abandoned Chili.

During this period Manco Capac obtained the consent of Ferdinand Pizarro, who was an educated, and, compared to his half-brother Francis, a humane person, to attend what he designated a feast, but what was, in reality, a council of his chief countrymen. Among the natives, who had plotted under the tyranny of Almagro, was Philippillo, an interpreter, who had basely given false evidence

on the trial of Atahualpa. He afterwards joined a number of Peruvians, who had conspired to assassinate Almagro, and his treachery being discovered, he was executed by execruciating tortures. This execution occurred, when Manco Capac appeared amidst the council; at which, he prevailed upon the chiefs of the several provinces to rise, with all the Peruvians, simultaneously; and, by one last, and desperate effort, surprise and cut off the Spaniards.

The Peruvian chiefs, faithful to their promises, secretly communicated with the people, who rose on the appointed day, invested and took the castle of Cusco; besieged with one army the large city in which there were but seventy Spaniards; marched rapidly with another army towards Lima, against Pizarro, and with a third they designed to surprise and destroy Almagro on his return from Chili. Manco Capac, however, was weak in judgment, and incapable of perseverance. He entertained superstitious delusions, and wanting courage, he directed the dispersion of the armies; and that they should all retire without delay, for security, among the fastnesses of the mountain regions. In the meantime, Almagro invested Cusco, and summoned the commander, Ferdinand Pizarro, to surrender that city; which the former refused, but which was accomplished, by the soldiers from within, opening the gates and admitting Almagro with his forces at midnight. He made Ferdinand and Gonzalo Pizarro prisoners. The war between him and Francis Pizarro was renewed, and terminated finally by a bloody action, or battle, in which Almagro was defeated, and most of his officers, and a great number of men, killed. Almagro, who was old, weak, and gouty, was carried to the field in a litter, and after the battle, captured and imprisoned. A few months after, he was tried and judged by his enemies, and, by order of Pizarro, strangled in prison.

His head was cut off next day on a scaffold. His body lay unremoved, and exposed nearly naked, no one having courage to bury the corpse of the colleague, who had so efficiently assisted a tyrant, now become sole governor of the Perus. In the dusk of the evening, a poor negro slave of Almagro, who may be ranked worthily with the *freed-man* of Pompey, appeared with a coarse sheet, rolled it over the body, and then, carrying it to the church, the friars interred it privately under the altar.

The kingdom of Quito, which had been conquered by Benalcazar, was reconquered by Gonzalo Pizarro; and the latter was then ordered by his brother to march and conquer the countries east of the Andes. This bold enterprise was undertaken, with great spirit, and little success. After crossing the mountains, where a great part of his forces perished, from cold and want of sustenance, he reached the banks of the Naco, a branch of the Maragnon, or Amazon. He there constructed, with great patience and labour, a rude vessel, in order to convey them towards countries, which were reported by the natives, as rich in gold, and abounding with provisions. Fifty soldiers, under the command of Francis

Orellana, were sent forward in this craft, with orders to await Gonzalo and the remaining troops, where the Naco joined the main stream, and which, by report, was not far distant. Orellana was a young, ambitious, and daring spirit. He floated rapidly down the Naco to the Maragnon, and regardless of his trust, betrayed it, in the ardour of making new discoveries; considering, probably, and with truth, that no one could exceed the Pizzaros in treachery. He held out to his companions the glory and advantages of discovering the vast regions through which so great a river must flow, wherever it might fall into the ocean: whether to the east, to the south, to the west, or to the north. They readily consented to follow him, on one of the most daring and perilous expeditions that had ever been conceived.

In a frail leaky vessel, without a compass, and without any provisions, but such as they might be fortunate enough to procure by the way; and ignorant as to whether the mighty stream was broken by waterfalls, or interrupted by rocks or other obstacles; and without any information as to the nations, savage or civilised, who inhabited its banks, they floated down the greatest river in the world. They landed frequently, made various incursions on both sides; sometimes obtaining provisions by friendly intercourse, at other times by force of arms; they encountered and overcame numerous dangers; and, finally, reached the mouth of the Amazon, and, without knowing the place, arrived at a Spanish settlement, which had been formed on the Island of Culagua.

Orellana sailed soon after for Spain, where he gave the most exaggerated accounts of the country through which the Maragnon flows. He described a republic of giant female warriors; and, the very river obtained a name from the supposed country of those Amazons. His golden descriptions gave the name of Eldorada to the newly-discovered regions. And Europe continued for a long time to entertain the delusions which those exaggerated accounts created.

Gonzalo Pizarro, and his remaining followers, on discovering that Orellana had deserted them, began to retrace their way back, over the Andes; and after enduring extraordinary fatigue, suffering, and privations, and feeding on roots, berries, and reptiles, after they had eaten their horses and dogs, reached Quito: having passed on their return over twelve hundred miles of country; and after losing, in this ill-planned and wild expedition, it is said, 210 Spaniards and 4000 native Peruvians.

Pizarro afterwards conquered the province of Charcas, in which were situated the mines of Potosi. Several other places were also added by him to the Spanish dominions. As he advanced in age, his natural tyrannical character was, in his individual conduct and government, marked by increased haughtiness and cruelty. After the death of Almagro, the adherents of the latter plotted against Pizarro, in Spain; and the discontented, among all the Spaniards, conspired

secretly against him, in Peru. Pizarro, considering his authority unstable, until he had exterminated all those who were formerly attached to Almagro, he reduced them to beggary, and then forbade, by an edict, any one to relieve them, even by alms.

On the publication of this decree, twelve of the former officers of Almagro, reduced to desperation, appeared suddenly on the grand square of Lima, where, it is said, there were at the time, it being Sunday, more than a thousand persons assembled; and crying out loudly, "Long live the King, but let the Tyrant die," they rushed into the palace of Pizarro, the doors and gates of which being open, they ascended the stairs, entered the hall, where they found the governor, with his brother-in-law and two officers. Most of the household fled; and after some spirited resistance, in which four of the Almagrian officers fell, Francis Pizarro was run through the body, and died immediately. His brother-in-law, and the two officers were killed at the same time.

Diego Almagro, natural son of Almagro, was immediately proclaimed governor of Peru in the great square; where there were assembled, secretly, many of his father's former adherents, and numbers who detested, but who, an hour before, were terrified on hearing the name of Pizarro. This happened on the 20th of June, 1541. Lima, Cusco, and most of the principal towns, declared for young Almagro; but several places held out until the arrival of the new governor, Vaca de Castro, from Spain. This man was bred to the law: a profession not suitable to his mind. Charles V., who understood his character, appointed him governor of Peru. On assuming the government, he showed no respect for any one person, more than for all. He made no distinction between Spaniards and Peruvians; and considered both merely as Spanish subjects. He neither flattered nor threatened any one. He administered all public affairs, wholly as a governor; and lived simply and frugally, as a private gentleman. Almagro refused to submit, being still supported by about 500 men, with a train of artillery. A desperate battle was fought, September, 1542, from which, after a brave defence, the latter retreated. In this battle Almagro committed some acts of desperate resolution. On finding that Pedro de Candia, the commander of his artillery, had betrayed him, Almagro ran him through the body and killed him on the field. He retreated upon Cusco, but was betrayed, and given up by his soldiers.

Almagro, who was about twenty years old, was soon after tried and executed. His advisers and those who had chiefly supported him were subjected to a similar fate.

During the government of De Castro, who was sacrificed to the spirit of jealousy, and imprisoned on no charge that could be proved, and who gave his mind altogether to the civil administration, to the maintenance of peace, to the building of new towns and forming new settlements, the state of Peru was gene-

rally tranquil. From the time he was replaced by the Viceroy Nunez Vela, and the Royal Audience, corruption, intrigue, and jealousy, prevailed,—battles, in which much blood was shed, were fought, among the contending Spanish leaders of the Pizarro party, and those who were their rivals. Gonzalo Pizarro, after various actions, utterly defeated the royal troops in a battle in which he killed the viceroy. Pedro de la Gasco, a priest, was afterwards sent from Spain as President of Peru, and aided by reinforcements, fought several battles and finally defeated and captured Pizarro, who was immediately tried and beheaded in April 1548.

Disorders, intrigues, and jealousies, continued to prevail among the authorities: one administration succeeded another; and the viceroys and judges quarrelled. Under the Viceroy Toledo, Tupac Amaru, the son of Manco Capac, was attacked, on retreating among the mountains, taken prisoner, and beheaded. He was the last of the line of the Incas.

Chili, from which Almagro had returned without establishing any settlement, was afterwards invaded by a force under Valdivia, who had several desperate encounters with the natives: who proved themselves a far more courageous and fierce race than those of Mexico and Peru. He was defeated, and cut off with great loss, and was succeeded in command by Villagra, who, with the other Spanish officers and troops, finally conquered all Chili, or the plain country lying between the Andes and the Pacific.

The country of Buenos Ayres had been discovered and partly explored, in 1515, by Juan Diaz di Solis, but was neglected from no gold having been found. The town, of the same name, was founded by Pedro de Mendoza, in 1535, and was afterwards twice abandoned, before it was rebuilt, as a permanent Spanish residence. The river and country of La Plata and Paraguay was discovered by Diaz de Solis, in 1516, and afterwards explored by Sebastian Cabot; and by the Jesuits, who went forth, not with arms to destroy, and conquer; but with eloquent tongues to persuade and win over, mildly, the possessors of those regions. Mexico and California, part of Florida,—nearly all South America, excepting acquisitions of the Jesuits, the Pampas, and the countries of difficult access, on the Eastern sides of the Andes,—and including the Spanish West India Islands, and excepting Brazil, were, finally, by injustice, treachery, and force, subjected to the crown of Spain. Slavery,—exclusive commerce,—trading monopolies,—the Royal Audiences,—and the non-toleration of any religion but the Roman Catholic, were immediately afterwards introduced, and continued, almost uninterrupted, until all those countries, except Cuba and Porto Rico, declared and established their independence.



## CHAPTER VII.

## CONDUCT OF THE SPANISH CONQUERORS TOWARDS THE ABORIGINES OF AMERICA.

ON reviewing the discovery and conquest of America by the Europeans, we are not the apologists, of the Portuguese, of the French, of the Dutch, or of the English. We will not overlook the conduct of either of these, towards the natives in the brief accounts, which we may give in this work, of the countries which have been subjected to each of those powers. In concluding this summary of the discovery, and conquest, of America, by Spain, we cannot dismiss this magnificent era, in the history of the world, without some remarks on the conduct of the Spanish conquerors towards the aborigines of America.\* The Abbé Raynal philosophically, and humanely, observes,

\* The great moral advocate of the aborigines of America was Father La Casas, Bishop of Chiapa. Purchas, in his quaint style, gives the following summary of the statements of La Casas.

"But for the poore Indians, Bartholomew de las Casas, a Dominike frier, of the same order as Fonseca, and after a Bishop of Chiapa, in America, hath written a large and vnanswerable treatise of the enormous cruelties, and *enchristian antichristian* proceedings in the New World, the summe whereof is this, That the Indians were a simple harmelesse people, loyall to their lords, and such as gave no cause to the Spaniards of dislike, till they by extreame injuries were pronoked: they are also docile and pliant both to good doctrine and lining. To these lambs, sayeth he, the Spaniards came as cruell and hungry tygres, beares, and lions, intending nothing those forty yeeres (hee wrote this anno 1542), but bloud and slaughter, to satisfie their auarice and ambition: insomuch that of three millions of people which were containyd in Hispaniola of the naturall inhabitants, there scarce remayned at that time three hundred, and now, as Alexandre Vrsino reporteth, none at all: only two and twenty thousand negroes and some Spaniards reside there.

"Cuba and the other islands had endured the like miserie; and in the firme land ten kingdoms, greater than all Spaine, were dispeopled and desolate; and in that space there had not perished lesse than twelue millions by their tyrannie; and he might truly say that fifty millions had payed nature's debt.

"In the island Hispaniola the Spaniards had their first Indian habitations, where their cruelties drane the Indians to their shifts, and to their weake defence, which caused those couraged lions to spare neyther man, woman, nor childe: they ripped vp the great-bellied women, and would lay wagers, who could with most dexteritie strike off an Indian's head, or smite him asunder in the middle: they would plucke the infants by the heeles from their mothers' breasts, and dash out their braines against the stones, or with a scoffe hurle them into the riuier. They set vp gibbets, and in honour of Christ and his twelue apostles (as they said,—and could the denill say worse?), they would both hang and burne them. Others they tooke, and cutting their hands almost off, bid them carry those letters (their hands dropping bloud, and almost dropping off themselves) to their contrimen, which (for feare of the like) lay hidden in the mountaines.

"The nobles and commanders they broyled on gridirons. I once (sayth our author) saw foure or fve of the chiefs of them thus roasted, which making a lamentable noyse, the nicer capitaine bade they should be strangled, but the cruell tormentor chose rather to stop their monthes, so to prevent their outcries, and to continue their broyling till they were dead. They had dogs to hunt them out of their couerts, which deuoured the poore soules: and because sometimes the Indians, thus preuoked, would kill a Spaniard, if they found opportunitie, they made a law, that a hundred of them for one Spaniard should be slaine. The King of Magna offered to till the ground for them for fifty miles space, if they would spare him and his people



"I have not undertaken to be the eulogist of the conquerors of the newly-discovered hemisphere. My judgment has not been corrupted, by the splendour of their success, to overlook their injustice, and their crimes. I write history. I write it often with sorrow. Astonishment has, alternately, succeeded my painful reflections. I have been astonished, that none of those bold warriors did not observe the more certain conduct of gentleness and humanity; that they preferred to act as the tyrants, than as the benefactors, of the native races. By what strange blindness did they not feel, that by devastating the countries which they conquered, they diminished their importance; and that by cruelty they acquired possessions less tranquil, and less lucrative? It is asserted, that in countries where man has never appeared, the most timid animals will approach him, without fear. No one shall ever persuade me, that at the first sight of Europeans, the savage was more wild than the quadrupeds. That experience was certainly fatal, which taught him the peril of familiarity with Europeans."

We may reasonably conclude, that nearly all the accounts of the Spanish conquerors, and of the historians of their deeds, have greatly exaggerated the numbers of those whom they attacked and destroyed in battle; and we have no certain evidence to prove that in the accusations of Las Casas and others, the number of victims which were sacrificed to Spanish rapacity and fanaticism, were not overstated. But we have, after every deduction and allowance, sufficient proof of the extirmination of whole tribes, and the annihilation, either by sudden means, or by slower destruction, of a great portion of the native inhabitants.

from the mynes. The captaine, in recompence deflowered his wife; and hee, hiding himselfe, was taken, and sent into Spaine, but the ship perished in the way.

"In the kingdom Xaragua, in Hispaniola, the gouernour called before him three hundred Indian lords, which he partly burned in a house, and put the rest to the sword, and hanged vp the Queene, as they did also to *Hiquanama*, the Queene of *Iliquey*. Of all which cruelties our author an eye-witness affirmeth, that the Indians gaue no cause by any crime, that had so deserved by any law.

"And for the rest that remayned after these warres, they shared them as slaues. They which should haue instructed them in the Catholike faith, were ignorant, cruell, and conetous. The men were spent in the mynes, the women consumed in tillage, and both by heauie burthens which they made them carry, by famine, by scourging, and other miseries.

"In New Spaine, from the yeere 1518 to 1530, in foure hundred and eighty miles about Mexico, they destroyed aboue foure millions of people in their conquests by fire and sword, not reckoning those which dyed in seruitude and oppression. In the prouince of Naco and Honduras, from the yeere 1524 to 1535, two millions of men perished, and scarcely two thousand remayne. In Guatimala, from the yeere 1524 to 1540, they destroyed aboue foure or fine millions vnder that *Aluarado* who dying, by the fall off his horse, complained (when he was asked where his paine was most) of his soule-torment; and his city Guatimala was with a threefold deluge of earth, of water, of stones, oppressed and ouerwhelmed.

"They did the like in the kingdom of Venezuela, destroying foure or five millions; and out of that firme land, carried to the islands for slaues at times, in senenteene yeeres, a million of people.

"But why doe I longer trace them in their bloody steps; seeing our author, that relates much more than I, yet protesteth that it was a thousand times worse. Or what should I tell their sparing no persons? plucking the child from the brest, to quarter it to the dogges; torturing kings with new deuices, borrowed eyther from the inquisition or from hell; cutting off the noses and hands of men and women that lined in peace with them; selling the father, mother, and child, to diuers places and persons; lying with the women (as one of them bragged), that being with childe, they might yeeld more money in the sale? How was nature become degenerate in these prodigious monsters?"—*Purchas*, vol. v., *et seq.*

ORIGINES OF

Europeans, we are  
utch, or of the  
ards the natives  
countries which  
g this summary  
not dismiss this  
cks on the con-  
ca.\* The Abbé

Las Casas, Bishop of  
statements of La

, of the same order  
e and vnanswerable  
in the New World,  
ple, loyall to their  
ream injuries were  
To these lambes,  
intending nothing  
atisfie their anrice  
ed in Hispaniola of  
dred, and now, as  
negroes and some

firm land ten king-  
space there had not  
ay that fifty millions

tations, where their  
which caused those  
great-bellied women,  
s head, or smite him  
their mothers' breasts,  
to the riuer. They  
aid,—and could the  
tooke, and cutting  
g blood, and almost  
) lay hidden in the

yth our author) saw  
ble noyse, the nicer  
rather to stop their  
oules were dead. They  
oules: and because  
and opportunity, they  
The King of Magua  
him and his people

The aborigines of Hayti were estimated at not less than 1,000,000 of inhabitants, when discovered by Columbus. They were a sober hospitable people. Poverty was unknown among them. They led simple lives, their food was maize, fruits, esculant roots, shell-fish. The Spanish themselves describe them as a humane people, without malignity; while Columbus gave them red caps, beads, pins, knives, small bells, &c., in exchange for gold and provisions. They assisted him in building his fort at Hayti. He always urged that they should be kindly treated; but the love of gold was paramount to humanity, among his followers, and among the Spaniards who afterwards resorted to Hayti: many of whom were convicts, who not only conspired against Columbus, but against all authority. Gold and food was supplied by the natives. The more they gave the more the insatiable Spaniards demanded. Under the pretence of forcing them to embrace Christianity, Ferdinand, after the death of Isabella, consented to divide the whole island, and all the aborigines, as slaves among the Spaniards according to their rank. The natives were hunted by blood-hounds,—they were dragged to work, in the mines coupled, and chained together, without regard to sex. In despair, the natives often, first slaying their wives and children, poisoned, hung, or stabbed themselves. The Spaniards, in their superstition, also sacrificed thirteen aborigines daily, in honour of Jesus, and the twelve apostles. Fanaticism was always combined with the rapacity of the Spanish conquerors and soldiers. The whole Haytian race was soon completely exterminated. The atrocities, cruelties, and base treacheries of Obando, of Pedrarius, and of Cortez, in Mexico; of Pizzaro, in Peru; and of the Spaniards in every part of America which we have briefly alluded to, are well known to all readers of the early details, and of the various accounts of the European settlements in America.\*

The Peruvians, from all the information that we can rely upon, seem, from the first appearance of their conquerors, to have entertained the most superstitious and dispiriting fears of the Spaniards; and to have submitted or fled, or allowed themselves to be massacred, with much less bravery, and resistance, than was displayed by the Mexicans. The avarice, the cruelty, the deception, and treachery of the human monsters, who subdued Peru, would seem to have exceeded in atrocities those of all other conquests. But history, unfortunately, has had to record so many unjust wars, conquests, and tyrannies, in which carnage, treachery, and cruelty are the conspicuous facts, that we are compelled to hesitate, in pronouncing a comparative judgment, even on the atrocious conquest of Peru.

The Spaniards, whether in St. Domingo, Mexico, Peru, or wherever they acquired power in America, forgot every feeling of benevolence, in their avaricious passion for gold. They acted towards the most civilised of the aborigines, not as if they were human beings, but as brutes. They declared that even the Mexicans, Tlascalans, and Peruvians, had no governments worth preserving;

\* See Herrera, Las Casas, B. Diaz, Raynal, &c.

because they did not exactly resemble that of Spain; that they had no magistracy, inasmuch as it did not accord, in its forms, with the police of Madrid; that they could have no virtue, as they had not been baptized,—and that as they were not Christians, it was a duty, in order to punish them, to introduce the inquisition.

The Jesuits, and such men as Bartholomew de las Casas, Bishop of Chiapi, were alone the Europeans, who, in Mexico, and in the other provinces of Spanish America, had acted like Christians, and as members of the great human family towards the red nations of the new hemisphere.

---

## CHAPTER VIII.

### DISCOVERY AND CONQUESTS OF THE PORTUGUESE AND DUTCH IN AMERICA.

THE Portuguese, as early as 1482, extended their discoveries along various parts of the coast of Africa, from Tangier south to Benguela, in 10 deg. 35 min. south latitude. In 1487 they reached the Cape of Good Hope: and, they discovered, and sailed, on a previously unknown route to India, in 1497.

In 1500 Don Pedro Alvarez de Cabral, on sailing with a fleet of thirteen vessels from Portugal for India, proceeded to the Cape de Verd islands, and in order to avoid the calms, experienced by him, during previous voyages, off the coast of Africa, he sailed on a south-westerly course, and discovered, accidentally, the coast of Brazil. If the western hemisphere had not been discovered previously by Columbus, it would, soon after, have been found out by accident. But this circumstance, does not detract in the least, from the intrepidity and scientific ability of that great man.

Cabral finding a heavy sea rolling on the coast, sailed as far as latitude 15 deg. south. He entered a harbour, which he called Porto Seguro; and finding the country fertile, healthy, and well watered, landed a number of his men. The natives were kind, charitable, and gentle. He erected a cross, and took possession of the country in the name of his king. He then despatched a vessel to Lisbon with an account of the discovery he had made; and left two of the felons, he had on board for transportation, ashore in Porto Seguro, in order to learn the native language.

Expeditions were soon after sent from Portugal to this new region; and disputes arising with the King of Spain as to its limit, it was finally agreed that Portugal should possess the country south from the river Maragnon, or Amazon, to the river Plate.

The native inhabitants of this magnificent region resemble very nearly, in complexion, the Portuguese. The aboriginals of America, are, in truth, gene-

rally, almost as fair, as the inhabitants of Portugal. The native Brazilians were far from being as far advanced in civilisation as those of Mexico, Peru, and Guatemala. The Brazilians were chiefly occupied as hunters and fishers; they made bread of the flour of cassava, or manioc root: they fed also on other roots and herbs, and on wild animals, birds, and fishes. They had no domestic live stock, and raised no corn. They were found by the Jesuits tractable, and apt to learn, and they committed their children readily to them for instruction. The Jesuits were truly the protectors of the native Brazilians. The Portuguese government was, from the first informed of the great extent, and general fertility and salubrity of the vast empire to which they laid claim: the area of which was estimated as equal to 200 kingdoms as large as Portugal. But as it was believed that neither gold, silver, nor precious stones abounded, and as the cultivation of the soil was never contemplated by the early discoverers, and conquerors, of America, the settlement of Brazil was long neglected, except as a felon colony.

In 1549, John II., King of Portugal, sent over to Brazil, De Souza, as governor-general. He attacked and defeated the Aborigines; founded San Salvador, and built convents for the missionaries. Settlements had also been established at Pernambuco, Santos, or St. Vicente, Porto Seguro, Ilhios, and Itamarca. Some other towns were also founded. Under the auspices of the Admiral Coligni, the French Protestants formed the design of settling in Brazil; but the colony, which they founded, and called Fort Coligni, and to which three or four ships with settlers had proceeded, was finally ruined by the indiscreet zeal, and by the intolerance of the Calvinist ministers, and in 1578, the fort was destroyed, and the colonists killed, or dispersed, by the Portuguese.

From this period, with the exception of occasional descents upon the coast by the French and English, and some skirmishes with the natives, the Portuguese settlements proceeded slowly, but without interruption, until the Dutch, in 1626, determined to establish a West India Company. With that view, a squadron, with a considerable force, sailed from Holland, which, after some resistance, captured the capital, San Salvador, where they found considerable riches. The Dutch then took possession of the surrounding country. War between Holland and Spain, on the coasts of Europe, and those of Brazil, followed. A large Portuguese fleet recaptured San Salvador; and in 1630, a Dutch fleet of 46 ships arrived at Pernambuco, landed 3000 troops, who assaulted and took the city of Olinda, and the whole province of Pernambuco. In the space of seven years the captainships of Itamarca, Paraiba, and Rio Grande, were added to the Dutch possessions. The war, between Spain and Holland, was generally successful to the Dutch: the latter is said to have captured 547 of the ships fitted out against them by Spain, and to have taken on the coast of America, more than the value of 45,000,000 florins, of the money of that period.

Brazilians were  
 rico, Peru, and  
 A fishers; they  
 on other roots  
 domestic live  
 tractable, and  
 or instruction.  
 The Portuguese  
 general fertility  
 a of which was  
 as it was be-  
 and the cultiva-  
 and conquerors,  
 ept as a felon

De Souza, as  
 founded San  
 nents had also  
 pro, Ilbios, and  
 the auspices of  
 n of settling in  
 Coligni, and to  
 y ruined by the  
 s, and in 1578,  
 the Portuguese.  
 upon the coast  
 ives, the Portu-  
 til the Dutch, in  
 view, a squadron,  
 e resistance, cap-  
 ches. The Dutch  
 en Holland and  
 large Portuguese  
 ships arrived at  
 y of Olinda, and  
 the captainships  
 tch possessions.  
 o the Dutch: the  
 t them by Spain,  
 e of 45,000,000

John Maurice, Count of Nassau, a near relation of the Stadtholder, Prince of Orange, was appointed *Governor of Brazil and South America*, in 1636, and sailed from the Texel with four ships and 300 soldiers. He arrived, after being joined, near Madeira, by Admiral Vander Dussen, off the coast of Brazil, in January, 1637. He was followed by three other ships with troops. After landing with his forces, amounting to nearly 4000 men, he defeated the Portuguese in a battle, which was obstinately fought, near the fortress of Porto Calvo. He took that, and afterwards several other places. He fitted out two squadrons: one to capture vessels along the coast of Brazil, the other to take the fort of La Mina, on the coast of Africa. Both enterprises were successful. Other engagements, between the Portuguese and Dutch, were less fortunate for the latter; but Count Maurice maintained his ground in Brazil. In 1640, a fleet of 90 ships of war, sent from Spain, in order to drive the Dutch from Brazil, arrived off the coast. They were attacked, with an inferior force, by the Dutch Admiral Loos, who gained advantages over the Spanish fleet, but was killed in the action. His successor in command, Admiral Huyghens, fought the Spanish fleet on each of the three following days; and on the last, drove them with great loss, on the rocky shallows off the coast: many of the Spaniards were drowned by shipwreck, and a great number died of hunger and thirst. Of the whole fleet, only five ships returned to Spain.

Portugal having this year revolted, and freed its government from that of Spain, John, Duke of Braganza, ascended the throne; but Maurice believing that peace would be concluded between Portugal and Holland, resolved that before the cessation of hostilities, he should possess the greatest possible extent of territory in Brazil and Africa. He recovered the captainship of Sergippa from the Portuguese; and sent an expedition also with 3000 men against Loanda and St. Thomas, in Africa. He succeeded in taking both. On the following year, he attacked and captured St. Louis and the Island of Maranham; and the whole of that rich captainship surrendered to his forces. A peace in Europe, and a truce for ten years in America and Africa were signed between the King of Portugal and the States General, in June 1641. In the course of two years, the mismanagement of the Netherlands West India Company, under whom the Dutch possessions in Brazil were governed, led to the recovery of those rich territories by Portugal. A great proportion of the inhabitants, especially the cultivators of the sugar plantations, were Portuguese: the company's unwise instructions, and exactions in money, and in sugar and Brazil wood, caused the greatest discontent. Count Maurice represented the impolicy of those demands, and the danger of enforcing them. This able commander, and administrator, was recalled; and with his son and the greater part of his forces, he left Brazil with thirteen ships of war, in May, 1644.

The government of Dutch Brazil was then entrusted to a commission, con-

sisting of a merchant of Amsterdam,—a goldsmith of Harlaem,—and a carpenter of Middleburg, who were prudent men in their several trades, which they understood thoroughly; but they comprehended little else; and by endeavouring to execute strictly the orders of the company, and by demanding all exactions from the Portuguese planters, a revolt was planned, under the countenance of the Portuguese Viceroy, by John Fernandez Veira, a man who had been formerly a butcher's apprentice in Portugal, afterwards a page to one of the magistrates of Olinda, and after its capture, he became rich as a factor for the management of the Dutch sugar plantations. This revolt was carried into effect, with extraordinary skill, and with complete success, notwithstanding the great exertions and bravery of the Dutch admiral, and of fresh reinforcements, by several fleets, from Holland, and a war between the latter and Portugal, which was carried on at vast expense and great loss to Holland until 1655, when the Dutch were compelled to abandon the last of the possessions which they had acquired in Brazil. The details of the affairs of the Dutch in Brazil are remarkably instructive to those who would plant, or retain colonies. Public companies have, in the end, been exceedingly injurious to the real interests of Holland. The exceptions are few, where they have not, as trading companies, been pernicious in all countries. By the cupidity of the Dutch West India company, Holland lost Brazil. Had the Dutch government settled the country, by private enterprise, and protected the colonists only as citizens, it is probable that a great part of Brazil would have been still held by the Netherlands.

The Dutch planted a colony on the banks of the river Hudson, in 1610, and, in 1634, they settled on the Island of Curacoa, on account of its good pasture and convenient position; and in 1639, they established a colony at St. Eustatius, which had been resorted to previously by some French, and soon after at St. Martin. In 1732-4 the Dutch settled also on the river Berbice.

When Count Maurice departed from Brazil, the possessions which he had acquired, included seven captainships, one capital, thirty towns, and forty-five regular fortresses. Exclusive of natives, and of the troops and sailors, there were in those territories above 20,000 Dutch citizens of all ages and of both sexes; 60,000 negro slaves. The average produce of sugar cultivated by the latter, besides other crops, amounted to 25,000 large chests.

Since that period, the Portuguese have remained the undisputed masters of the great Brazilian empire. The resources, the population, the productions, and trade of which, and the separation of its government from that of Portugal, will require a separated account, which we shall endeavour to detail in a separate form.

## CHAPTER IX.

## ORIGIN AND PROGRESS OF NEGRO SLAVERY IN AMERICA.

THE Portuguese having formed establishments on the coast of Guinea, and as far south as St. Paulo de Loanda and Benguela, before the discovery of America, the traffic in slaves, at all periods carried on in Africa, was scarcely, if at all, undertaken by Europeans, until the rapacity of the Spaniards, first, caused a demand for negro labour in the western hemisphere.

The conquerors of St. Domingo, having plundered the meanest hut, in order to obtain gold, and having afterwards worn out and exterminated the Aborigines, by subjecting them to work in the mines, they were the first to employ slave labour in the new world. Negroes were, previously, brought to the Portuguese stations on the African coasts; whence they were soon after transported, as were also the convicts of Portugal, in order to cultivate the soil of Brazil.

All the European nations, who established colonies in America, introduced slave labour at an early period; but, for a long time, England was the only country, which had engaged in the disgraceful and atrocious traffic of supplying the foreign plantations of other Christian states with slaves. The early navigators of England, who frequented the coasts of Africa and America, cannot be considered in a more favourable light, however much their exploits have been extolled, than piratical marauders. We cannot even except Sir Francis Drake from this black catalogue; and, excepting that their exploits were conducted upon a greater scale, and that their plundering adventures were sanctioned by royal authority,—although the latter was sometimes disregarded,—the celebrated Buccaneers, of the Antilles and Lucayan islands, had as high a moral justification, for their piracies and murders, as the authorised depredators, who sailed under the English flag.

Of those armed maritime rovers, the one who appears in the most dishonourable character in the naval chronicles of England, is Sir John Hawkins, afterwards the treasurer of Queen Elizabeth's navy. His father, who had traded to the Canaries and to the coast of Africa and Brazil, left his journals, containing glowing accounts of these countries, to his son, who was also brought up to the sea. Hakluyt, describing the first slave-trading voyage of "*the right worshipfull and valiant knight, and treasurer of her Majestie's navie,*" says, in his quaint style, "*and being amongst other particulars assured, that NEGROES were VERY GOOD MARCHANDIZE in Hispaniola, and that store of NEGROES might easily be had upon the coast of Guinea, resolved within himselfe to make trial thereof,*



and communicated that device with his worshipful friends in London: namely, Sir Lionel Ducket, Sir Thomas Lodge, and many others, all which persons liked so well of his intention, that they became liberal contributors and adventurers in this action, for which purpose there were three good ships immediately provided. The one, called the *Solomon*, of 120 tunnes, wherein Mr. Hawkins went himself as general; the 2nd, the *Swallow*, and of 100 tunnes; and the 3d, the *Jonas*, of 40 tunnes, in which three ships Mr. Hawkins took no more than 100 men."

With this fleet Hawkins sailed from England, in October 1562, and having touched at the Canaries, sailed for and arrived at Suruheme, "*when,*" according to Hakluyt, "*he stayed some good time, and got into his possession, partly by the sword, partly by other meanes, to the number of 300 NEGROES at the least, with other marchandises which that countrey yeeldeth. With this praye he sailed over the ocean sea unto the island of Hispaniola, and arrived first at the port of Isabella, and there he had reasonable utterance of English commodities, as also of some part of negroes, trusting the Spaniards no further than that, by his owne strength he was able still to master them. From the port of Isabella he went to Porte de Plata, where he made like sales, standing always upon his gard: from thence he sailed to Monte Christi, another port on the north side of Hispaniola, and the last place of his touching, where he had peaceable trafique, and made vent of the wholie number of his negroes, for which he received in those three places, by way of exchange, such quantitie of marchandise, that he did not onely load his owne three ships with hides, ginger, sugars, and some quantities of pearles, but he freighted also two other hulkes with hides and other like commodities, which he sent into Spuine, and thus leaving the island, he returned and disembarked, passing out by the islands of the Caycos, without further entering into the bay of Mexico in this his first voyage to the West India. And so with prosperous successe, and much gaine to himselfe and the aforesaid adventurers, he came home, and arrived in the month of September, 1563."*

Such is the account we have of the commencement of the trade in slaves by the English, as written about 1598, with complacent satisfaction, at its success, by the Reverend Richard Hakluyt, Prebend of Westminster.

It appears that many of the negroes who had been sold in Hayti by Hawkins, were inveigled away by him from Africa, by his describing their wretched condition, in comparison to what it would be in the fertile and happy country, to which, if they pleased, he would convey them, and where they would be received with hospitality and friendship. These negroes had previously been attacked by a hostile tribe, and the former being assisted by Hawkins, captured several of the latter: by which means, he carried to Hayti a mixed cargo of nearly 400 of both tribes.

When he returned to England with his ships richly laden, the success of his voyage occasioned the greatest curiosity and interest; and some persons, who

don: namely, Sir  
persons liked so  
adventurers in  
mediately provided.  
kins went himself  
3d, the *Jouus*, of  
100 men."

1562, and having  
when," according  
sion, partly by the  
at the least, with  
vay he sailed over  
the port of *Isabella*,  
s, as also of some  
his owne strength  
e went to *Porte de*  
d: from thence he  
ispaniola, and the  
I made vent of the  
ree places, by way  
ely loade his owne  
of pearles, but he  
ommodities, which he  
isembarked, passing  
to the bay of *Mexico*  
s successe, and much  
me, and arrived in

the trade in slaves by  
on, at its success, by

Hayti by Hawkins,  
their wretched condi-  
d happy country, to  
y would be received  
ly been attacked by  
aptured several of the  
of nearly 400 of both

n, the success of his  
and some persons, who

judged of the expedition according to its barbarous character, represented its iniquity to Queen Elizabeth; who sent for Hawkins, and expressed her displeasure at his carrying off the Africans without their consent. Hawkins denied his having done so; and that he considered what he had accomplished was an act of humanity, in carrying men with their own consent, from a country of heathen barbarism, to a land of Christians, who would soon convert the poor infidels. This canting hypocritical declaration satisfied the virgin queen; who promised her countenance and support to Hawkins, while he continued to carry Africans, with their free will, to where they should embrace the true faith. We may observe that the most cruel traffic in which the English were engaged, was like other atrocities, commenced under a religious pretence.

Dr. Robertson, in his history of America, dwells upon, and exemplifies, the prevailing combination of fanaticism and avarice which distinguished the discoveries, conquests, and settlements of America. The endeavour to palliate in justice and cruelty by religious pretexts, or motives, is certainly among the most remarkable, and prevalent, iniquities of that period.

In October, 1564, Hawkins sailed on his second slave-trading voyage, on board the *Jesus*, of Lubeck, of 700 tons: a great burthen for a ship at that period. He was accompanied by his former ship, the *Solomon*, and two smaller vessels; and, having met at sea with two of the queen's armed ships, the *John Baptist*, and *Minion*, they proceeded together to the coast of Africa. On his arrival, Hawkins commenced trafficking on the coast of *Sierra Leone*, and in order, if he could, to keep his promise to the queen, he began his former method of inveigling the negroes away from their country; but as none of those, whom he carried away during the last voyage, had returned, he found the Africans suspicious; and the masters and crews of the ships of war becoming impatient,—some dying, and all suffering from the delay on an unhealthy coast, the masters proposed immediate recourse to the compulsory capturing of negroes. The Africans were consequently attacked several times; sometimes with success, and often with the loss of life on both sides: at length they completed their cargoes of human victims. In the journal of this piratical expedition in Hakluyt's collection, it is stated:—"The 29th of the same month (January), we departed with all our ships from the *SIERRA LEONA*, towards the West Indies, where, for the space of twenty-eight daies wee were becalmed, having nowe and then contrarie windes, and some tornados amongst the same calme, which happened to us very ill, being but reasonably watered for so great a companie of negroes and ourselves, which pinched us all; and that which was worst, put us in such feare, that many never thought of getting to the Indies, without great death of negroes and themselves: but Almighty God, who never suffereth his elect to perish, sent us the 16th of Februarie the ordinarie briesse, which was the north-east wind, which never left

us until we came to an island of the *cannibals*, called *Saneta Dominica*, on the 9th of March."

Hawkins proceeded with his vessels and slaves from one Spanish port to another in the West India islands, until he sold all his negroes, and retired to England by way of Florida.

Such was the origin of that atrocious traffic, which England carried on, by many of her merchants, shipowners, and mariners, becoming a confederation of legalised pirates; who conducted their depredations, by fleets fitted out from her harbours; who entered into the *assiento* contracts to supply the Spanish West Indies with negro slaves; and, who bequeathed to America the most pernicious and, up to the present day and probably hereafter, a greater curse than all the plagues which affected the Egyptians.

---

## CHAPTER X.

FRENCH DISCOVERIES AND SETTLEMENTS IN AMERICA—FRANCIS I. COMMISSIONS VERRAZANI TO MAKE DISCOVERIES—JACQUES CARTIER DISCOVERS THE ST. LAWRENCE—COLIGNI; THE HUGUENOTS, UNDER HIS AUSPICES, ATTEMPT TO COLONIZE BRAZIL AND FLORIDA—DISASTROUS END OF THOSE COLONISTS.

FRANCIS I. of France, on being informed of the great discoveries and conquests made in America and the Indies, by the subjects of his ambitious rival, Charles V., and by the Portuguese, commissioned Verazani, an intrepid Florentine navigator, to proceed on a voyage of discovery in 1524. This navigator proceeded to the coast of America, along which he is said to have sailed from latitude 28 deg. N. to 50 deg. N.; being about the same extent of coast as that which was discovered and explored by the Cabots in 1496-7. On a third voyage, Verazani was shipwrecked, and perished. It would appear from various records, that from the first establishment of settlements in America, by the Spaniards, the ships of war of France proceeded across the Atlantic, not on voyages of discovery, but to intercept Spanish vessels, several of which had been captured by the French.

Canada is supposed to have been first discovered by the Spaniards, who despised the country; which they considered unworthy of settlement, as they had previously considered Florida of no value; because no gold was found in those regions. The country is even said to have derived its name from the two Spanish words *Aca Nada*,—here is nothing,—which the Spaniards exclaimed, and which

being repeated by the natives on the arrival of the French, the latter mistook the words for the name of the country, which they pronounced *Canada*.

Jacques Cartier, a mariner of St. Maloes, was commissioned by the French government to make discoveries, and establish colonies in America. He sailed in two vessels of about 20 tons each, from St. Maloes, in April, and arrived on the coast of Newfoundland on the 10th of May, 1534. He entered the Gulf of St. Lawrence on the festival of that saint, gave the name to the gulf which it still retains, and after exploring the greater part of its coasts and islands, he returned to France in the end of August.

On the following year he was invested with the command of three large ships, and arrived within the Gulf of St. Lawrence in July. He sailed up the great Hochelaga, or river of Canada, which he named the St. Lawrence. He explored the river as far as the island on which Montreal now stands. He was kindly treated by the natives, and he passed the winter in Canada. He returned to France the following summer. Yet, notwithstanding the favourable account he gave of the country, four years elapsed before another voyage was attempted.

In January, 1540, François de La Roque, Seigneur de Roberval, received a patent from Francis I., declaring him Seigneur of Norembegue (the name by which nearly all North America was then designated), viceroy and lieutenant-general in Canada, Newfoundland, and the adjacent countries.

Early in the summer of 1540, Roberval, with a squadron of five vessels, sailed for America, Jacques Cartier having the supreme naval command. They arrived at some part of the coast, and erected a fort; but whether in Cape Breton, or Canada appears uncertain. Cartier was left in command, while Roberval returned to France, but he was so harassed by the Indians, and despairing of Roberval's arrival, that he embarked with all his people for France. On the banks of Newfoundland, however, he met M. de Roberval with some vessels, carrying men, arms, and provisions; and returning with him, reassumed the command of the garrison. M. R. Roberval then sailed up the St. Lawrence, and landed at the mouth of the Saghunny. He made also some attempts to explore Labrador; but Newfoundland was not then known to be an island.

We have no information, on which we can rely, as to what took place for some years afterwards, until we find Cartier again embarking for America, under the viceroy Roberval. This expedition was never heard of after its departure; and for more than sixty years afterwards, the French government made no further attempt at discovery in America. The fishing ships of France, from the ports of Normandy and Brittany, continued, however, to frequent the fishing banks of Newfoundland, in common with the Basques.

Admiral Coligni projected the plan of an asylum for the French Protestants in some part of America, where they might establish themselves peaceably, and enjoy civil and religious liberty undisturbed. The whole of his plan, which

was directed chiefly to the formation of agricultural settlements, was conceived and arranged with wisdom: provided that those who were intrusted to carry his views into execution were able and determined to follow his instructions.

The plan of Coligni was patronised by Henry II.; and, it was afterwards, in reality, or feignedly, countenanced by that treacherous and heartless tyrant, Charles IX.

Nicholas Durand di Villegagnon, a Knight of Malta, and Vice-admiral of Brittany, abjured, or feigned an abjuration of the Romish faith, and assumed the profession of Calvinism. He had, for some time before, been treated with some contumely by the court; and, being chagrined in consequence, he, under the patronage of Admiral Coligni, projected in 1555, the formation of a great colony in America, as the asylum of all French Protestants. This happened when political, under the banner of religious, strife was preparing all the diabolical elements which were finally consummated by the massacre of St. Bartholomew.

Villegagnon was adventurous, brave, and so far accomplished, as to conceal his designs under a mask of simplicity and humility. He disguised his real views from Henry II. so well, that the latter allowed him to depart on a voyage of discovery with three vessels of his fleet, in which, however, the vice-admiral contrived to embark a great number of Calvinists, with whom he arrived on the coast of Brazil, and there landed on a large rock near the tropic of Cancer, and at the mouth of the bay and river afterwards called Rio Janeiro. He removed from the ill-chosen rock to an island farther up the river. Here, by accident, he found a place easily defended from all attacks, and commanding the entrance to an unknown, but rich country. In a few days he erected a rude encampment; and then despatched two vessels to France, sending an account to the court of his success, and favourable position, accompanied by letters to Coligni, and by secret letters to Geneva, in which he pretends entire submission to Calvin, as the greatest apostle of Christianity since the days of St. Paul.

Calvin and the synods of Geneva, on receiving the letters of Villegagnon, seized with ardour the opportunity of sending their persecuted disciples, and partisans to a country, which promised all that could be desired for establishing settlements, in order to enjoy that religious, and civil liberty, which was denied them in France.

An old Protestant gentleman, of esteemed zeal and prudence, Phillippe Dupont, of Corquilleroy, near Châtillon sur l'Oing, a neighbour and friend of Coligni, was recommended by the latter to conduct the Calvinists to Brazil.

This expedition consisted of several adventurers of distinction, with the Pastor Richer, and other ministers of religion, and many followers. In all, 296 persons, including only six women, embarked at Honfleur, on board of three ships, under the command of Vice-admiral Bois-le-Comte, a nephew of Villegagnon.

They encountered and survived a great tempest in the Bay of Biscay. Soon

after, in fair weather, they met with several Spanish caravalls. Bois-le-Comte considered himself justified, by referring to, and on the authority of the Bible, to seize and plunder those less powerful vessels. On the 26th of February, all the ships arrived safely, and anchored on the coast of Brazil. The savages came on board, bringing with them, in their canoes, diverse kinds of refreshments.

Lery, a young Protestant, who accompanied this expedition, wrote an account of the voyage, and informs us in the quaint language of the French Calvinists of that period, of their reception by Villegagnon: which was as austere as that of the New England Puritans, in the manner and language, and in the rigidity of religious service. He compelled all those who arrived to labour hard, for six weeks, in constructing a fort, and he exacted the observance of a more puritanical form of worship than that promulgated by Calvin. When the fort and other buildings were sufficiently complete, the faith of a *ci-devant* doctor of the Sorbonne, named John le Cointa, who had accompanied the expedition, was suspected. He was, therefore ordered to make a public confession of his belief. Le Cointa, says Lery, gave, on the sacrament day, this satisfaction to the spectators; Villegagnon affecting, as usual, great zeal, then rose, and declared that neither the captains nor crews of the vessels, or others who would not make a similar declaration of faith, were worthy of partaking of the Holy Sacrament, and he accordingly commanded all such to withdraw from the place of worship. This order was readily obeyed. Villegagnon then announced, in a loud affected voice, that he was about dedicating his fort to God, and, kneeling down on a velvet cushion, which was carried behind him wherever he went, by a page, he read, in a loud voice, two prayers of his own composition, and then advanced the first to receive the Sacrament.

Next day he despatched a vessel with letters and 12 Indian youths, all under 10 years of age, whom he had taken prisoners, to France, where they arrived safely. The boys were presented to the king, as natural curiosities, and Henry gave away *les petits infidels* to divers ladies of his court.

Among the emigrants brought out to Fort Coligni were five young girls, no more, says Lery, could be induced, either by the eloquence of Calvin, or Villegagnon's flattering accounts of Brazil, to leave France or Geneva; Villegagnon married two of these to two of his servants. The converted Sorbonne Doctor Cointa married a third, the relative of a Rouen merchant, who accompanied the expedition, and who, dying of the climate, left her all his goods. The other two girls were married to two Normans, who had been formerly wrecked on the coast, and from living among the Aborigines, learned their language. There was, independently of others, one great vital drawback, even under better management, to the prosperity of the colony. This was, if permanent settlement could have been contemplated, that the colonists were not accompanied by their wives and families, as was the case with the Pilgrim Fathers in New England.

But there was another cause which frustrated the success of a colony in a region most happily chosen. In order to maintain submission to his command, and, under pretence of maintaining the doctrines and the rigour of the principle which he professed, Villegagnon, like Calvin and many others, stained his name with acts of intolerance, and cruelty, which were ill calculated to insure successful colonisation.

Lery accuses him of the darkest designs, and Villegagnon, at last, altered his creed, and denounced Calvin as a wicked heretic, devoid of the true faith; and, this once declared, he expelled all Calvinists from his settlement: most of whom, after severe treatment, accompanied by Dupont de Corquilleroy, who had brought them to Brazil, sailed for France, and after great suffering during a long voyage, many dying of famine, they arrived at Rochelle, where they were hospitably received by the Protestants.

Villegagnon, who was surnamed the Cain of America, abandoned that country; re-assumed the profession of Catholicism; became an active persecutor of the Calvinists, and died 1571, in the *Commanderie* of the Order of Malta, in Gâtinois, near St. Jean de Nemours.

Thus was the first attempt of France at colonisation, ruined by the conduct of one bad, vain man, in whom the unsuspecting Coligni had placed confidence.

The grand admiral of France did not however relinquish his plan of colonisation. He abandoned Brazil, and turned his views towards Florida.

Charles IX., who probably conceived, that Coligni's scheme of colonisation might finally enable the tyrant to expel all the Huguenots from France, consented so far as to allow the admiral to fit out two vessels, which sailed for America, under the command of Jean de Ribaut, of Dieppe, in February, 1562.

This expedition arrived, in May following, off the coast of Florida; and sailing northward, and landing at various places, in order to choose an advantageous situation for a settlement, he selected the site of a small deserted fort, or camp, and named the place Fort Charles. He then arranged the plan for future settlement, and leaving behind all the volunteers to be governed by a chief officer, and in accordance with the instructions of Coligni, Ribaut sailed back to France to procure necessary supplies, and to bring additional colonists to the settlement: he arrived at Dieppe in the end of July.

The officer whom Ribaut had left in command at Fort Charles, unfortunately proved a man of suspicious and brutal character. He hung one soldier, with his own hands, degraded another, and punished several on the grounds of mere suspicious faults. The colonists at last turned upon the tyrant, executed him, and elected a better man. Civil war, however, broke out in France: Ribaut was unable to return with supplies, and the colonists in despair abandoned Florida.

In 1564, a third attempt was made by Coligni. Two ships under the com-



mand of Laudonier, who, with the crew and colonists, were all Protestants, sailed for Florida, where they arrived in June that year. He constructed a fort which he called Fort Caroline, and the forefathers of the very Red Men, upon whom, in the year 1840, were let loose bloodhounds to hunt them out of Florida, received Laudonier with hospitality and friendship. They supplied him generously with maize, flour, various esculent roots, and abundance of venison. Sometimes these presents were accompanied by small pieces of gold and silver, and pearls and precious stones. Laudonier was a wise, cool-headed man; but many of his companions, especially those of genteel families, expected to make fortunes without labour; and when he insisted on all aiding at the necessary works, some mutinied; but instead of punishing them he sent them back to France. He did not then know the extent of dissatisfaction which had prevailed. Gold and silver, not the laborious formation of permanent agricultural settlements, were what most of the adventurers looked for, but did not find in Florida. In a few days thirteen sailors deserted with one of his provision boats; two carpenters escaped with the other and only provision boat; and six others revolted openly and became corsairs. They seized upon the person of Laudonier, forced him on shipboard, drew up a commission of aggression against the Spaniards, which they compelled him to sign, while they held a poignard to his breast. They sailed towards the Spanish settlements, the vessels separated, and one of the ships commanded by the rebels, captured a Spanish vessel laden with wine and other merchandize, near Cuba; they captured another, which the pirate commander made his flag ship, and soon after captured a third, which had on board the Spanish governor of Jamaica. For this personage a large ransom was demanded, and the governor's son was sent to bring it from the governor's wife. A letter was, however, given privately to the boy to deliver to his mother, telling her not to send the money, but that a force should be sent to recapture him. Two days after, the French pirates were attacked by three large Spanish vessels. The governor and the principal vessel were retaken, one of the vessels escaped, but getting into the stream was carried back towards Fort Caroline, where the crew was captured by Laudonier, who had managed to return, and four of the leaders tried and executed.

Famine, however, at last menaced the existence of the remaining colonists; but they were unexpectedly saved by the appearance of an English vessel, which anchored near the coast, and supplied them with food,—and soon after by the arrival of Ribaut, and seven ships with supplies from France.

Affairs now seemed in a prosperous train, and the difficulties of forming a colony were considered overcome. But the pride and jealousy of the Spaniards could not bear the existence of a French colony in America; and Menendez was sent, during peace, by Philip II., to exterminate the French Protestants in Florida. The squadron sent by Spain was part of the fleet, which had been equipped to succour the knights of Malta against the Turks. The expedition arrived

safely at Fort Caroline; the fort was invested by a strong force and soon captured. Ribaut escaped with his squadron, and Laudonier escaped, also, by sea with a few others. Some fled into the interior among the Indians, who received them with hospitality. Those who were taken in the fort, or who, rather than follow Laudonier, surrendered in the hopes of their lives being spared, were hung by Menendez on the adjoining trees, where they were left suspended, with placards bearing the inscription, "THESE WRETCHES HAVE BEEN EXECUTED, NOT AS FRENCHMEN, BUT AS HERETICS."

To close the calamity, Ribaut's squadron was wrecked on the Bahamas. The crews were saved; but it was afterwards discovered that they fell into the hands of the Spaniards, that they were bound four and four, and then massacred upon the spot. Ribaut and his chief officer are said, by some accounts, to have been flayed alive, and their skins sent to Spain. The Indians who visited Fort Caroline, were accused of sheltering the French, and were, on that account, hunted and shot like wild beasts by the Spaniards.

These horrible murders excited the indignation of all France, except that of the execrable Charles IX. and his minister, who rejoiced secretly at the annihilation of Coligni's projects of colonisation: which the wicked king had feignedly approved of, but which he hated, because it was conceived by the chief of the Huguenots.

Intreaties and memorials to punish the Spaniards were sent from all parts to the king and minister, who heeded neither the lamentations of the widow, nor the cries of the orphan;\* and who, with the delighted court, merely viewed the massacre in Florida, and that of Ribaut and his men at the Bahamas, as the extermination of the partisans of Admiral Coligni. The nation, however, breathed vengeance; and this spirit gave birth to one of the most adventurous of the expeditions to the new world.

The hero of this expedition was Dominique de Gourgue, a gentleman of distinguished family of Mont Marson, in Gascony, and a captain in the royal navy. During an action of extraordinary gallantry, as a subaltern officer, heading a small troop, against the Spaniards in Italy, he advanced until all his men fell around him. Being then made prisoner, the Spaniards, regardless of all the laws of honour and of war, chained him to a galley as a slave. This galley was soon after captured by the Turks, and sent to Constantinople, but De Gourgue was still in slavery, and still chained to the galley, in which, however, he was, in a short time, sent with a *flotilla* against the Knights of Malta. The galley was retaken by the latter, and our hero regained his liberty.† He afterwards, in a ship of the royal navy, made voyages to Africa and Brazil, and acquired, on his return to

\* One of the memorials, or papers, presented to the minister of Charles IX., was entitled, "*Supplique des veuves et des enfans de ceux qui avaient été massacrés à La Floride.*"

† There is a singular coincidence between the early life of Captain John Smith, the real founder of Virginia, and that of De Gourgue.

France, the reputation of being the most hardy, gallant, and skilful navigator of the age. This occurred, when the public indignation against Spain was shared by all, except the court; and when no one seemed able to chastise the crime of the Spaniards.

Fired with patriotism, and ambitious of distinction in perilous enterprises, De Gourgue sold his estate,—built and equipped three ships,—chose a band of gallant men,—sailed with them to Florida,—attacked the fort of the murderers,—drove them from their posts,—and with extraordinary bravery, and after great slaughter, captured the fort, and, in order to oppose one derision to another, hung the prisoners to the limbs of the *adjoining trees*, on the trunks of which he carved, "*Hung, not as Spaniards, but as assassins.*"

This intrepid Gascon returned to his country the same year (1567). From that day France seemed to have forgotten the new world. The nation was involved in a chaos of dogmas, and in the frenzy of religious and political fury—all were ready executioners,—each was considered a criminal by the other,—each condemned the other to the flames of eternal wrath; and the massacre of St. Bartholomew, and the murder of Coligni, are more disgraceful to the Christians of Europe, than all the atrocities that have ever been laid to the charge of the Red nations of America.

## CHAPTER XI.

### ABORIGINES OF NORTH AMERICA.

BEFORE we proceed to give some account of the colonies of France and England, in North America, it will be necessary, for the purpose of elucidation, to introduce a brief sketch of the Aboriginal inhabitants. The original peopling of America, to which we have already adverted, in our short account of Mexico and Peru, forms one of those perplexing inquiries which human research seems never likely to solve. We have no historical data to guide us. Chronology, and scriptural records, are confined to the world, as known to us before the fifteenth century, and all opinions respecting America, before that period, are speculative, and end only in conjecture.

The origin of the natives, and that of the wild animals, found on the smallest islands of the Pacific, are equally enveloped in mysterious darkness; and we know only *the fact*, that there is scarcely any part of the globe, which affords sustenance for man, on which beings of the human species have not been found.

Events which, in the history of Europe, appear as belonging to an age little older than that in which we live, are, in point of time, coequal with those, in the

annals of the western hemisphere, which, when we read, appear as if they belonged to ages remote, and, in respect to North America, certainly as that of man in the first stage of society. We refer to the period, when the coasts of that wild empire were first visited by Europeans,—when its vast regions, were covered with those boundless, dense, and splendid forests which still, with the exception of trifling patches cleared by Europeans, and of the Savannahs and buffalo prairies of the far west, commence at the shores of the Atlantic, and from thence continue, branching luxuriantly over the banks of rivers and lakes, or, extending in stately grandeur over the plains, and stretching proudly up to the summits of the mountains, until those magnificent sylvan domains terminate, only, where the surges of the Pacific bound their limits.

Notwithstanding the advances of Europeans on the waters and hunting grounds of the red nations of America, we do not yet, in many of the most extensive territories, observe the progress of improvement, nor any sign of what we consider civilisation. There the sublime landscape, reigning in its natural luxuriance, exhibits, in its primeval wildness, the same scenery as prevailed over all North America two centuries and a half ago, when none but the native hunter traversed its solitudes, and no vessel, but the white canoe of the red man, navigated the waters of its inland seas, rivers, or oceans.

The Aborigines of America, north and east of Mexico, have been, and are still, a far bolder race than the Mexicans or Peruvians appear to have been when conquered. As to civilisation, the North American Indians\* were, in many respects, far less advanced than either the Mexicans or Peruvians. Those of North America consisted nearly altogether of nations of hunters and fishers.

In describing the character, the capacities, or deeds of the American Indians, and before we accuse them of barbarism, cruelty, or of treachery towards Europeans, let us pause and ask, whether Europe has been guiltless, during the period that has elapsed since the year 1604—that in which the first permanent European settlement was established in North America?

In England, we find Raleigh judicially assassinated by order of a base sovereign, to satiate the blood-thirsty court of Spain; then came the civil war; then the debaucheries of Charles II.; then the bloody judgment-halls of James and Jeffreys; and, later still, the treacherous massacre of Glencoe. Neither can humanity nor *Christian charity* look over the marderous pages of Irish history without horror. And if we turn to our transactions in the East, avarice, cruelty, and rapine leave little that shines purely in English conduct. Without expatiating on the burnings in Smithfield, or the massacre of St. Bartholomew, if, in Paris, we walk along to the end of the Rue St. Honoré, and halt and sympathise at the

\* This designation we confine to the natives north and east of Mexico, including the natives of Florida. The name of America, and that of calling its inhabitants Indians, are both unjust; but usage has established terms, which we are compelled to adopt.

very house in front of which the first and the best of the Bourbons was assassinated; and then return to the Place de Grève, to the Place des Victoires, to the Place Carousal, to the Place de la Concorde, or to the Boulevards,—at every step, we tread over ground, which has been brutalised by murders, executions, and butcheries, from the earliest days of the capital of France, with little intermission, until within the last ten years, when, in order to murder the king and his family, a dark atrocity, of infernal conception, and fatal execution, was perpetrated in the open day, and in the full front of twenty thousand troops.

If from Europe we traverse the Atlantic to the shores of North America, and glance at the deeds of the red heathens, while the civilised whites have been massacring, drowning, burning, and assassinating each other in the land of Christianity, of learning, and of politeness, we will find that what we have termed savage barbarism, has not been more base, or more cruel, than the deeds perpetrated under the sanction and direction of, what we have arrogated to Europeans as, civilisation.

On the discovery of America, and on the exploring of the country by the several navigators, who succeeded Columbus, all those regions, from Hudson Bay to Patagonia, were found to be inhabited by a people who, with the exception of the Esquimaux, seem to have been of the same race. Under the torrid zones and the northern regions, the features, forms, and shining olive complexions of the Aborigines are nearly the same.

Columbus, in describing the native Americans to Ferdinand and Isabella, says, "I swear to your majesties that there is not a better people in the world than these—more affectionate, affable, or mild. They love their neighbours as themselves. Their language is the sweetest, the softest, and the most cheerful, for they always speak smiling; and although they go naked, let your majesties believe me they are very becoming."

Whatever was the condition and character of the natives of North America three centuries ago, when the forests, prairies, lakes, and rivers, were theirs; and when they formed patriarchal tribes or families of hunters, it must have been happy in comparison with the state of deplorable wretchedness, to which European civilisation has subjected them.

To assert, as some European and American writers have done, that the Indians of America are *incapable of civilisation*, would be uttering the most gross absurdity ever advanced.

Unless he be maddened, or besotted, by the intoxicating fluids introduced from Europe, the Indian of North America in his undegraded state, as he may still be found in the far western forests, is a truly dignified and majestic personage. The graceful, the grave, the naturally taciturn, but, on the proper occasion, the eloquent gentleman of nature—the

"Stoic of the woods, the man without a tear"—

whom Europeans, and especially the Anglo-Americans, have not only wronged, but to injustice added that galling, disdainful contempt, which hath festered in his proud soul; and which, with the repeated aggressions that have deprived him of his beautiful country, the forests of which once afforded him abundant game, and in the rivers of which he alone fished, have nurtured eternal, unforgiving hatred in his heart towards the white man. No wonder that he pines away in silent anguish, while he beholds his tribe melting away before the advancing encroachments and prosperity of Europeans.

We have, in the first chapter of this work, said that the right of the Indians to their country was founded in nature and immemorial occupancy—that the free and bounteous gift of Heaven was their tenure. But the dark superstition of the times claimed the Deity as the God only of Christians; and the Spaniards, and even our Elizabeth and James, made this monstrous doctrine their measure of right, in wresting all the territories discovered by their subjects from “*the infidels.*”

We have shown that tribes, however numerous, who were unacquainted with the use or power of fire-arms, and who looked upon their invaders as spirits sent forth by the gods of thunder, were suddenly terrified, and subdued with feeble resistance. We have also exposed the cruelty and treachery of the Spaniards, in Cuba and in South America, as admitting of no parallel in the annals of perfidy, and as redeeming the savage state of man from the charge of being more cruel, base, and unprincipled, than that of the refined European.

The French and English, by their avarice in trade, excited the Aborigines to slay each other; and introduced among them the most terrible exterminators, in the form of gunpowder, brandy, and small-pox.

The missionaries, of the two great divisions of the Christian faith, had early ventured to the savage encampments, but the Jesuits were the first who penetrated far into the wilderness. Among all the aboriginal nations of America, it has always been considered inhospitable, and ill-mannered, not to listen respectfully to what strangers relate; and although they might not comprehend, nor credit what was said, they were so well-bred as never to tell the narrator they did not believe him. The courteous manners, and policy of the Jesuits, were exceedingly accommodating to the Indians, in this respect, while those of the rigid protestant missionaries were as opposite to the tempers and ideas of the “*Stoic of the Woods.*”

The protestant preacher came among them relating the historical passages of the Scriptures, and then inculcating the Calvinistic doctrines of Christianity. The Indians, according to Dr. Franklin and other writers, listened patiently until the preacher finished, and then observed “that apples were not wholesome, and that those who crucified Jesus were bad men.” They then related their own traditions of the creation of the world and of man, of beasts, birds,

and fishes. The protestant missionaries replied, "These stories are *idle fables*, and not to be believed." The Indians answered, "We have better manners than you have, for we have heard with patience what your mothers told you, and we were not so rude as to say that you did not speak the truth. We have, in our turn, related to you what our mothers told us, and you say, that we repeat only '*idle fables*.'"

Such was usually the result of the interviews which the protestant missionaries had with the savages of America; consequently, they scarcely ever succeeded in making converts; at least, not until a long period after the settlement of the old colonies; and then, only of such degenerated Indians as loitered about the towns, and had become first degraded by drunkenness, and other European vices.

The Jesuits, and other catholic missionaries, listened patiently to all the Indians said, and denied nothing; they related passages of Scriptural history, avoiding carefully the points most difficult of comprehension; and, in place of reprobating the habits and manners of the Aborigines, the catholic missionary adopted the savage life. The showy forms of the catholic service were also attractive to the Indian fancy; and the pictures and images, exhibiting the torturous death of the crucifixion, were in full accordance with savage feeling.

When the barter trade, from its greater profits, with the colonists of New York, allied to the latter the Iroquois, or Six Nations, the hereditary enemies of the Algonquins and Hurons, and when the English and French were at war, the Jesuits, who, generally speaking, were the best friends of the Aborigines, are accused of having circulated, in the Indian language, an ingenious political sketch of Scriptural history, in the form of question and answer. This was called the *Black Catechism*—a diabolical category denounced by all other catholic missionaries, and differing in the form of its questions and replies, so as to suit the nations among whom it was distributed. That drawn up for Paraguay was in many parts different from those circulated on the Wabash, and in Louisiana. The answers were framed to correspond with Indian sentiments. For example:—

"Q. Who crucified Christ?—A. The English, when he was on his road to assist the Shawanees and Hurons to destroy the Iroquois."

With the exception of the Six Nations, and the tribes conciliated by the admirable and wise conduct of William Penn, the tomahawk of the red man has therefore, from the foregoing, and other causes, seldom without just provocation, been wielded against the Anglo-American: and when the French colonists of Canada came under the government of England, the Hurons, Shawanees, and their allies, remained in amity with the former, and with the English who settled in Upper Canada, although they committed frequent hostilities on the English of New York.



The colour of the Aborigines of America is a shining olive, not exactly a copper colour, as is usually stated. The stature of the men is generally not under five feet nine inches, and often six feet. Their persons are symmetrically proportioned, never corpulent, and their hands and feet are small and finely formed. The lower part of the face is angular; the upper part rather broad; the forehead finely shaped; the eye deep-set, black, quick, and piercing; the upper part of the cheeks prominent; the nose rather short, often with a little of the Roman form; the teeth remarkably white, and scarcely ever subject to decay; the hair dark, sleek, and shining—it never curls: they have little or no beard, or hair on any part of the body, except the head. The aspect of the Indian is stern and dignified, and his looks suspicious. He is taciturn, thoughtful, and distrustful in making his replies.

The women are rather of low stature, naturally of delicate forms; but, being domestic drudges, become thick waisted, and coarse looking as they advance in years.

There is an extraordinary difference between the natural disposition of the North American Indian and that of the African negro. The latter, sullenly it is true, submits to slavery; the former disdains the most slender idea of servitude. Rather than submit to compulsory labour for others, he will endure the most excruciating and prolonged torture, without uttering a complaint, or exhibiting a convulsion.

Their ties of friendship have been lasting, between man and man, among the Indians. An Iroquois, who was a Christian, but not living according to the precepts taught him by the missionary, was threatened with future damnation. He asked if his friend, who died some time before him, was in hell? The missionary said "No." The Indian replied, "Well, then, I won't go there."

They were, and have continued to be, very superstitious, and believe in dreams, apparitions, and all their jugglers tell them. Their language is metaphorical, harmonious, bold, and energetic. In its intonation, emphasis, and tones, it resembles Greek more than any of the languages of the old world. Revenge is their dominant passion. Like Homer's heroes, they believe that the shades of their departed friends call for revenge; and they conceal their purpose for years, if a proper opportunity does not offer to satiate their resentment. They consider that our manner of bringing up youth would be useless to them. They never punished their children. To their enemies they have been malignant, cruel, and inexorable: to their friends they have been steadfast in their attachments. They have had little gaiety of disposition; and their music and dancing was wild and passionate.

At no period do they appear to have had any acquaintance with the sciences. When North America was discovered, they had neither forges, ploughs, nor looms. Bark canoes, or wooden ones hollowed out by burning; fishing-hooks, made of bone; and lines, made of the entrails or skins of animals; clubs, hard-

ened in the fire ; lances, armed with flint or bone ; bows, with arrows pointed in the same way ; hatchets and chisels made of flinty or hard stones ; bark and wooden dishes ; and skins and furs cut and sewed for clothing, were the articles which they made. The gun, tomahawk, and scalping-knife, have since been substituted for the bow and lance.

Their architecture arrived at little more than rude erections : and conical wigwams, covered with the rinds of trees, have constituted their dwellings.

They esteemed labour as slavish and base. They cared not for riches ; and whatever they had they consumed, without adding to their stock : depending on the chance of success, in hunting or fishing, and on what little maize their women cultivated, for future provision.

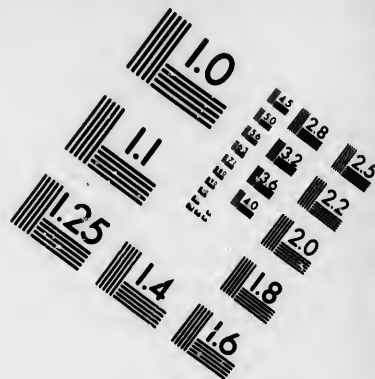
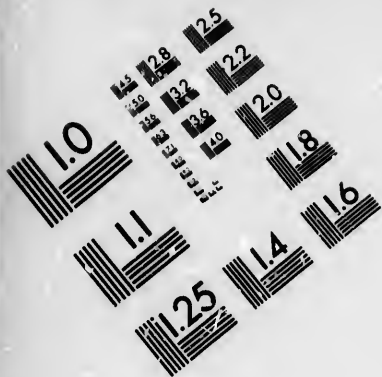
They were, and, in the wilderness, still continue, hospitable to strangers, and they gave a share of their food and habitation freely ; but when they entered the houses of Europeans, they seldom met with the same kind treatment ; and, to the everlasting shame of Christians, they have treated the Indian as if he were not of the human race, or not under the protection of the same God !!!

Order and gravity have always prevailed at their councils : in which, the old men occupied the first, the warriors the next, and the women the third places. The latter listened attentively to all that passed, registered it in their memories, and transmitted it to their children. While an orator spoke, the assembly listened with profound silence, and when he had finished, a little time was allowed to elapse to leave him the opportunity of recollecting any thing he might have omitted. Their speeches were grave and deliberate ; they never interrupted a speaker ; and, in conversation, never contradicted one another. They listened in patience, and seemed, by their not contradicting what was told them by strangers, to assent to the opinions of those who spoke. The missionaries have often been misled into the belief of having converted the Indians, when they have only listened, without dissenting, from an hereditary rule of politeness.

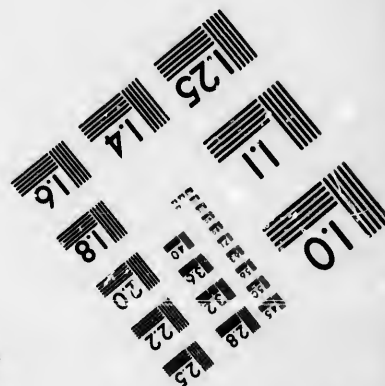


Eloquence in council, and courage in war, were their ruling passions ; and the irresistible motive for war was revenge. When young, they were hunters and warriors, when old, they became counsellors. They were not averse to social life ; but the feeling of independence forbade all compulsion ; they could only be influenced, not commanded. The hunting Indian would scarcely work for any reward ; it sunk him from what he considered the high condition of a huntsman, warrior, and statesman, to that of a slave or mechanic. The love of independence, the great instinct of their nature, was paramount to every consideration with the Aborigines of America, north and east of Mexico.

To guide a canoe, to fish, hunt, and fight, were their necessary acquirements. Their talents were oratory, address in negotiation, patience, and travelling long without food. Their war chiefs acquired an ascendancy by a fierce aspect, and a strong and terrible voice ; but eloquence and daring exploits were still greater recommendations.





**IMAGE EVALUATION  
TEST TARGET (MT-3)**



**Photographic  
Sciences  
Corporation**

23 WEST MAIN STREET  
WEBSTER, N.Y. 14580  
(716) 872-4500

1.0  
1.6  
2.0  
2.5  
3.2  
4.0  
5.0  
6.3  
8.0  
10.0  
12.5  
16.0  
20.0  
25.0  
31.5  
40.0  
50.0  
63.0  
80.0  
100.0

1.0  
1.6  
2.0  
2.5  
3.2  
4.0  
5.0  
6.3  
8.0  
10.0  
12.5  
16.0  
20.0  
25.0  
31.5  
40.0  
50.0  
63.0  
80.0  
100.0

1.0  
1.6  
2.0  
2.5  
3.2  
4.0  
5.0  
6.3  
8.0  
10.0  
12.5  
16.0  
20.0  
25.0  
31.5  
40.0  
50.0  
63.0  
80.0  
100.0

In negotiations they used collars or belts of wampum, about three feet in length and six inches in breadth, and ornamented with small shells. No transaction could be entered into without the intervention of these belts, which served, in the absence of writing, the place of contracts or obligations. They preserved them for many years, and their distinctive marks were well known to their sachems or elders. To raise the hatchet was to proclaim war; to bury it was to enter on terms of, or to conclude, peace.

Such were the leading characteristics of the original inhabitants of North America; and such are they in many aspects in the countries west of the Mississippi and the great lakes, except where the fur traders have corrupted them by increasing their wants; and teaching them the tricks of bargain-making; and by persuasion and example, have made them more sensual, immodest, and unchaste.

We shall, in another part of this work, appropriate a chapter to the present state of the Aborigines of America, after a collision of nearly two hundred and fifty years with Europeans.

---

## CHAPTER XII.

### SETTLEMENT OF ACADIA, OR NOVA SCOTIA, BY FRANCE.

IN 1603, M. de Monts, a French protestant, and a gentleman of enterprising resolute spirit, obtained a commission from Henry IV., constituting him governor of all the countries of America, from 40 to 46 degrees north, under the name of New France, which included Nova Scotia (then called Acadia).

Several French adventurers, who had previously visited Acadia and Canada, realised large profits by bartering European goods for furs. De Monts having secured by his charter a monopoly of the fur trade, associated with him several wealthy men. In March, 1604, De Monts, accompanied by Champlain, afterwards the celebrated founder of Quebec, Potrin-court, and many others, sailed with four ships from Havre, and arrived on the 15th of May at a harbour in Acadia, where he found a French adventurer, whose property he confiscated for trading without a commission. He called the port Rossignol, the name of the unfortunate trader. He then coasted westward to Port Mouton, where he landed and formed an encampment. He afterwards despatched one of his ships to Tadousac on the north side of the St. Lawrence, and the other two were ordered to cruise along the coasts of Cape Breton, the island of St. John and Acadia, in order to prevent unauthorised adventurers from trading with the natives. De Monts then sailed to the westward, and traversed the shores of the Bay of Fundy, which he named La Baie Francoise; and by the narrow strait, now called Digby Gut, on the east side, entered a beautiful and extensive basin;

with which, and the surrounding prairies and luxuriant woods, Potrincourt was so much charmed, as to select it for his place of settlement. He accordingly received a grant of it from De Monts, named it Port Royal, and soon after returned to France, for the purpose of carrying out his family, and the means of establishing himself in Acadia.

De Monts, meantime, discovered, on the west side of the Bay of Fundy, and on the festival of St. John, a large river which he named after that saint. He afterwards sailed southwards till he came to the river now called St. Croix. On a small island at the entrance of this river, he commenced forming a settlement. This place was most improvidently chosen. The water was unwholesome, and the country was not even the haunt of game. Thirty-seven of the colonists, out of the whole number, seventy-six, were carried off, during winter, by scurvy. This plague of the early settlements, was brought on by living on salt meat, and by having no water to drink but what was procured from melting snow. De Monts, after examining the coast as far as Cape Cod, in search of a more eligible situation, abandoned St. Croix, and removed, along with Pontgrave, who had arrived with supplies from Europe, to Port Royal. In this place they soon established themselves; and with the usual success of the French in negotiating with the savages, secured the friendship of the Indians. De Monts sailed for France in the autumn of 1605, leaving Pontgrave, Champdore, and Champlain in the command of the colony.

De Monts arrived during the following summer, after a tedious passage, at Canseau, from whence he despatched a party of Indians to communicate his arrival to the settlers at Port Royal.

Notwithstanding the energy and perseverance of De Monts, the settlement at Port Royal would have been abandoned, were it not for measures pointed out by Lescarbot, a gentleman bred to the law, but who, from personal attachment, accompanied Potrincourt. He showed the earnest necessity of importing, and breeding, domestic cattle, and of cultivating the soil, in order to become independent of the Indians for food, or of the chances of not receiving supplies of provisions from Europe. The settlers would then, he contended, be more secure in trading with the natives, by living more compactly, and not subjected to the precarious means of subsistence, which hunting alone afforded.

De Monts left Acadia for France, in August, 1606. Still anxious to establish a colony further south, he despatched Potrincourt, in another vessel, to explore the country to the southward of Cape Cod; but this, like his former voyage, was quite unsuccessful; and he returned to Port Royal in November, where he was received with great joy, friendship, and respect, by Pontgrave, Lescarbot, and Champlain.

The winter being remarkably mild, and the spring early, those enterprising men appear, from Lescarbot's account, to have passed their time most agreeably and sociably. At their principal mess-table, Pontgrave, Champlain, Les-



carbot, and twelve others dined, taking upon them the offices of president and caterer in daily rotation. They occupied themselves by making short hunting excursions, and, by employing their people, in building two small shallops, and erecting a mill. After waiting a long time for the arrival of De Monts with supplies from France, a vessel at last appeared from Canseau, bringing only a few provisions and stores, and the mortifying information that the charter of De Monts was revoked, in consequence of the remonstrances made against it by the French merchants ; and, that he was therefore under the necessity of relinquishing all connection with Acadia.

Potrincourt, distressed, but not disheartened, on receiving this intelligence, at a time when the colony was so far established, that nothing but an undisputed right to the soil, and some further assistance in the way of supplies, were necessary to ensure its prosperity and permanency, resolved to return to France, for the purpose, if possible, of obtaining both. He did not leave, however, until he was enabled to carry with him samples of wheat, and other agricultural produce, some native animals, and several specimens of minerals, which, on his arrival in France, he presented to the king.

He obtained a grant of Port Royal, with the disagreeable stipulation, to provide for two Jesuits, who were to accompany him, for the conversion of the savages. On his arrival at Port Royal, he resolved to exclude them from any interference with his affairs, and told them, "That their duty was limited to teaching men the way to Heaven, and that it remained for him to govern and direct those under him on earth."

Potrincourt was, however, very indiscreet in despising them ; for their complaints against him and his son, Biencourt, were readily believed in France ; though apparently terminated by the arrival of a vessel, despatched in 1613, by the patroness of the Jesuits, a pious lady, of the name of De Gaucherville. This ship, having on board two priests and some emigrants, carried away the Jesuits from Port Royal, and sailed down the Bay of Fundy, to the island of Mount Desert, which lies a few miles north of Penobscot Bay. Here they erected a cross, and set up the arms of their lady patroness. They named the place St. Saviour's. While erecting suitable buildings, and preparing the ground for cultivation, they were surprised by an English ship of war, from Virginia, commanded by a Captain Argall, who pillaged the place, and compelled them to surrender as prisoners of war, for having encroached upon, and settled on a place asserted by the English to be within the Virginian limits. One of the Jesuits was shot through the head, while urging the settlers to defend themselves ; two ships, that lay at anchor, were seized, in one of which most of the prisoners were sent to France, and the others were carried to Virginia.

A second armament was then sent from Virginia, commanded by Argall, for the purpose of destroying the French settlement in Acadia. Argall, piloted by

one of the Jesuits named Beart, proceeded to Port Royal, which was then commanded by Biencourt, the son of Potrincoart. The fort was levelled, but the mills and corn-fields were spared; and Biencourt attempted to treat with Argall, by offering him an equal share in the trade, under the protection of England. He required also that the person of the Jesuit, Beart, should be delivered over to him; but the negotiation failed, and some of the French associated themselves with the natives, others escaped and fled to Canada to join Champlain, and the remainder were sent as prisoners to England.

This outrageous destruction of Port Royal, during a time of profound peace between England and France, could never be defended on the slightest ground of justice or provocation; and must be attributed principally to the thirst for plunder, and to religious bigotry. By this atrocious violation of private property, the first settlement made in North America was destroyed in 1615, after prospering for ten years, and without experiencing a share of that ferocious opposition, from the natives, which proved so fatal to the early attempts of England at colonisation.

In 1621, when Sir William Alexander obtained from James I. one of those charters, which assumed very disputable rights, and which granted him the whole territory of Acadia, the name of the country was changed by that authority, and called Nova Scotia. Sir William was an accomplished gentleman, of high literary attainments, the author of several tragedies, and much about the court of James I., who afterwards appointed him a secretary of state, and created him a baron, with the title of Viscount Stirling.\*

During the summer which followed the date of his patent, Sir William despatched a vessel with a small colony for Nova Scotia, which had to winter at Newfoundland, but proceeded to Nova Scotia in the spring, and then returned to England without making any attempt to establish a settlement. A most Utopian account of the country, and climate, was published from the descriptions of those who had performed the voyage.

From the time Port Royal was destroyed (1623), great numbers of French and Dutch adventurers resorted to the province, where they carried on a profitable fur trade, as well as a fishery at Canseau and other harbours.

The war with France, however, in the early part of the reign of Charles I., completely crushed the French plantations in Acadia, and that monarch not only confirmed the grant to Sir William Alexander, but instituted the order of Barons in Nova Scotia.

In 1627, Sir William Alexander, assisted by a French Calvinist of the name

\* Charles I., confirming the charter of King James I., added all Canada, and the greater part of the countries now forming the United States. Both sovereigns had almost an equal right to grant territories in China; for neither did Nova Scotia or Canada cease to be possessed by France until we finally secured both countries, the first by the treaty of Utrecht, in 1712, the latter by conquest, in 1760, and by the treaty of 1763.

of Kircht, who fled to England from France, to escape religious persecution, fitted out a few vessels, well armed, for Nova Scotia.

These vessels captured, on their way, a fleet of French transports laden with stores and 135 pieces of ordnance, intended for Quebec and Port Royal. In the following year he reduced Port Royal (which had been partially re-established).

No settlement was however made at this period; and two years after Sir William Alexander, discouraged at the failure of his attempts to colonise Nova Scotia, transferred the whole, except Port Royal, to Claude de la Tour, a French Protestant, who was on board the transports, when captured by Sir David Kirk (Kircht). This gentleman possessed wealth and talent. While in England, after his capture, he married a lady of the queen's household, and was knighted.

He proceeded to Nova Scotia, where his son Etienne, by a former marriage, still commanded a fort at Cape Sable, on the part of France. His father, however, could not induce him to submit, and in consequence Sir Claude returned to England without being able to form a settlement.

The treaty of St. Germain, in 1632, ceded Nova Scotia, with Cape Breton and Canada, to France; and a long train of unfortunate circumstances attended the American colonies in consequence.

These possessions were then placed under the government of a company of merchants, embodied by royal charter, and styled the company of "New France," under which Acadia was governed by M. Razillais.

The lands of the colony were divided principally between the governor, whose share fell to his successors, MM. Charnisè, Denys, and Etienne de la Tour.

The jealousy of Charnisè and La Tour, arising principally from rivalry in the fur trade, partook for many years of a similar spirit to that which directed the predatory warfare of feudal chieftains; and M. Denys, who occupied the country from Cape Canseau to Gaspè, and who built a fort, and resided at Chedebucto, where he carried on a profitable fur trade, was finally ruined and driven from the colony by the intrigues of his countrymen.\*

De La Tour's principal establishment was on the river St. John. His wife appears, from the records of that period, to have been a woman of extraordinary

\* In 1634, La Tour arrived at the harbour of Boston, in a ship having 140 men on board; the master and crew of which were Protestants of Rochelle. He stated to the governor that his fort on the river St. John was besieged by his rival, and that he had come for the purpose of seeking aid to remove him. Recourse was had to the Bible, as was usual with the Puritans, on all doubtful occasions, to discover, if possible, some case which would, by analogy, apply to La Tour, and furnish a rule for their conduct. On the one hand, it was said, the speech of the prophet to Jehoshaphat, in 2 Chron. xix., 2, and the portion of Solomon's Proverbs contained in chap. 26th, 17th verse, not only discharged them from any obligation, but actually forbade them to assist La Tour; while, on the other hand, it was agreed that it was as lawful for them to give him succour, as it was for Joshua to aid the Gibeonites against the rest of the Canaanites, or for Jehoshaphat to aid Jehoram against Moab, in which expedition Elisha was present, and did not reprove the King of Judah. These conflicting authorities divided their councils; and though either course was sanctioned by Scripture, it did not appear that there was any certain rule on the subject, while the safest course was to adhere to the old maxim, "*Dubia causa bellum non est suscipiendum.*"—Haliburton's *Nova Scotia*, p. 54.

high mind and heroism. In 1654, an armament, despatched by Oliver Cromwell, conquered the province. La Tour transferred his allegiance to England, and two years after obtained a grant of his lands from the Protector. He afterwards sold his lands and property in Nova Scotia to Sir Thomas Temple, who, after forming establishments, was, most unjustly, deprived of the whole by the treaty of Breda, which ceded the province again to France.

In 1690 an English squadron, commanded by Sir William Phipps, retook Port Royal, levelled its fortifications, and burnt the establishments at Chedebucto. The object of this expedition appears to have been more to annoy and pillage than to possess the country. Some aggressions on the part of France, who still occupied her usual places of resort for the fur trade; and the demolition, by Villebon, the French governor, and the Baron Castine, reinforced by two ships of war, of the English fort at Perniquid, were resented by an expedition under the command of Colonel Church. He sailed up the Bay of Fundy, drove most of the Acadians to the woods; and, on the refusal of those who surrendered, to join the English in the pursuit of the Indians, this brutal fanatic burnt their church and all their houses, destroyed their cattle, and demolished the dikes which guarded their rich marshes from the sea.

Colonel Church, in 1704, with about 600 troops, pillaged a second time the French settlements in Acadia. He first burnt all the houses, and seized the property of the inhabitants at Passamaquaddy. He then crossed the bay to Port Royal, and sent the boats with a detachment to Minas, where they plundered and destroyed three flourishing villages. On their return to Port Royal, Church discovered that the fortresses, built since he destroyed the place eight years before, were too strong to be taken by the force under his command. He, therefore, sailed up the Basin of Minas, where he laid waste all the settlements, and carried the plunder to Massachusetts. The New England States, in 1707, raised a thousand troops, and with two ships of war, were sent to capture Port Royal; but they were repulsed with great gallantry by the governor, M. Subercase. The same force was sent again from New England to Port Royal, but they returned a second time equally unsuccessful.

The conquest of Port Royal was, however, determined upon; and in 1710, an armament, commanded by General Nicholson, an able and brave officer, consisting of four men-of-war, nineteen transports, with one regiment of marines, and four provincial regiments, appeared before Port Royal. With the exception of those on board of one vessel that was wrecked, the troops landed without difficulty. Batteries were immediately erected by the English; and after a heavy cannonading on both sides, the garrison capitulated. The conditions were honourable both to Nicholson and Subercase. The foregoing is a brief sketch of the very eventful history of Nova Scotia, from its first settlement by the French until its final conquest by the English. The Indians, however, continued to harass the

British settlers, and the French were accused of instigating the former in their atrocious cruelties. On the west coast of the Bay of Fundy, the Abenaki tribe were governed by Père Rallè, a Jesuit priest, and a son of the Baron Castine by a native woman. Castine was their cacique, or war leader, and he and Père Rallè resided at Norridgewauk on the Kennebec.

The unfortunate Acadians wished to remain neuter, and to live by means of husbandry and fishing, but a force was sent from Massachusetts to Kennebec, where the Acadians and Indians were attacked and defeated, and most of them slaughtered. The chapel, crucifix, and all that was considered idolatrous, were then destroyed, the goods plundered, and all the buildings set on fire.

Père Rallè was among the slain. He had lived forty years among the Indians as a missionary, and had long won their affection and secured their confidence. He spoke the English and Dutch languages fluently; and understood, and spoke all the Abenaki dialects. Occasionally he had controversies with the learned men of Boston, to whom he wrote in correct and elegant Latin.

Charlevoix says, "that although the good Father Rallè was unprepared, he was not intimidated; that he advanced towards the English to attract their attention to him, and to secure his flock by the voluntary sacrifice of his own life; but the moment he was known, the English shouted and fired a volley of bullets, which killed the venerable Jesuit and seven Indians, who rushed from their tents to shield him with their bodies. He fell at the foot of a cross which he had erected in the middle of the village, and when the pursuit had ceased, the savages returned and wept over their beloved missionary, whose body they found perforated with balls, with his head scalped, his skull fractured with hatchets, his mouth and eyes filled with mud, his legs broken, and his limbs horribly mutilated. They bathed him with tears, and buried his remains under the site of a chapel, where, on the evening before, he had performed the holy rites of religion."

The New Englanders, in their defence, alleged, that Baron Castine and Père Rallè, were those who instigated the Indians to hostility, as well in Nova Scotia as on the confines of New England, and that they were in direct communication with, and acting under the directions of, the Governor of Canada.

The hostile spirit of the Indians was not vanquished by the destruction of Norridgewauk, and it was asserted that the French colonists had never ceased to excite the savages to acts of depredation, so long as they held possession of Louisburg. The Acadian French, and the Indians, professed, by their deputies, submission to England, yet, as the former resolved to remain, as formerly, neutral, it was asserted that they could not be depended upon.

Their condition was a most difficult one, and circumstances would seem to warrant the charges against them. The Indians, soon after the defeat and destruction at Kennebec, plundered Cansau, attacked Dartmouth, opposite Halifax, scalped some of the inhabitants, murdered nearly half the crew of two

ships in Halifax harbour, and carried off several prisoners, whom they sold at Louisburg. They were incessantly committing murders along the coasts; and it was impossible to guard the colonists effectually against enemies, who sprung with the agility and fury of tigers from the thickets, or who came along silently in their birch canoes during night.

The Governor of Louisburg invariably replied that he had no control over the savages, and that the premiums given for English prisoners were paid from feelings of humanity, to prevent the horrible tortures and death which the savages would inflict.

Dartmouth was again surprised by the Mic-macs, who scalped many, made prisoners of the majority of the inhabitants, plundered the houses, and escaped, by the Shubenacady lakes, to the Bay of Fundy. The settlement of Lunenburg, at Malagash, formed by a colony of industrious Germans, was about the same time harassed, and several of the inhabitants murdered, by the Indians.

Many of the Acadian neutrals, who were settled at Minas and Chignecto, had, it was alleged, not only sworn allegiance to France, but were preparing to join a force sent down from Canada, under M. la Corne, who had built forts at Minas and Bay de Vert.

A small detachment, under Major Lawrence, was therefore despatched from Halifax to Chignecto, by Lord Cornwallis. The inhabitants, on hearing that he was approaching; and, dreading that the massacre of Kennebec would be followed up by one fully as exterminating, they burnt their houses, and joined La Corne. After an unsatisfactory interview with that officer, Major Lawrence returned to Halifax. He was soon after sent to Chignecto, with a force of 1000 men, and effected a landing, under sharp skirmishing, and the loss of several men. The French and Indians escaped across the river, and again joined La Corne. Lawrence then built a fort, to overawe the French, and to check the incursions of the Indians. The French, at the same time, erected several additional forts.

In 1754, an expedition from New England, under the command of Colonel Monkton, proceeded to Chignecto, where he was joined by four ships of war and a detachment of regular troops. After bombarding and taking a lighthouse and battery, Fort Beau Sejour, which mounted twenty-six pieces of artillery, was stormed, and the garrison made prisoners. The fort on Bay Vert was also invested and taken.

Major Lawrence, then governor of Nova Scotia, determined to transport the Acadians, unless they subscribed to the oath of allegiance in the fullest manner. Their conduct at Chignecto he considered indefensible, although they always declared that they were forced to join La Corne, or else lose their lands, which he claimed as within the limits of Canada. They never had taken the oath of allegiance, and could not therefore be treated as rebels. They expressed all humility, and begged to be allowed to remove to Canada, or to Cape



Breton, if they were to be sent from Nova Scotia, which they loved, and in which they were happy. On the latter condition, they offered willingly to swear allegiance to His Britannic Majesty, if they were exempted from bearing arms against their countrymen and the Indians.

It was urged, on the other hand, that to remove them either to Canada or to Cape Breton, would be adding great colonial strength to the enemies of Britain; and to allow them to remain in possession of their lands, situated in the most fertile part of the province, and commanding the easiest route for the French and Indians to enter Nova Scotia, would be equally dangerous. The puritanical spirit of the English colonists, which distrusted the neutrality of Catholics, even under the sanction of an oath, consummated the difficulty of their position.

Without any intimation as to the object, they were commanded to appear before Colonel Winslow, at Grand Prè; and, in consequence, about 400 Acadians obeyed the summons. These unfortunate men were shut up in their church, which was turned into a prison, and they were told that their lands and herds were confiscated, and that the Acadians and their families should all be, immediately, transported from the province, to the southern British colonies.

For many years after the first French adventurers resorted to Nova Scotia, the cultivation of the soil was neglected for hunting, fishing, and the fur-trade. The rich *intervales*, or alluvial meadows, and the extensive salt marshes, which abound within the basins of Minas and Chignecto, with the fertile lands of Port Royal, and Annapolis River, at length riveted the industry of the simple-minded Acadians, to grazing and husbandry, and secured to them all that was necessary to render their condition equally remote from poverty or wealth. With their habits, customs, and education, in the medium state, between barbarism and refinement, their condition, if left undisturbed, probably embraced as much happiness as human nature can enjoy. They became affectionately attached to the country; and they formed among themselves a cheerful virtuous peasantry; who, when Nova Scotia was finally ceded, in 1710, to the crown of England, had, by regularity of conduct, and steady industry, attained to sufficiently affluent circumstances; so far, at least, as possession of extensively-cultivated farms, and large herds of cattle might constitute riches.

In giving an account of the Acadians of that period, we shall extract the beautiful, and, we believe, just picture of their condition, drawn by the celebrated Abbé Raynal.

“Such was the attachment which the French then had for the honour of their country, that the Acadians,” says the abbé, “who, in submitting to a new yoke, had sworn never to bear arms against their former standards, were called French-neutrals.

“No magistrate was ever appointed to rule over them, and they were never acquainted with the laws of England. No rents, or taxes, of any kind were ever



exacted from them. Their new sovereign seemed to have forgotten them, and they were equally strangers to him.

"Hunting, which had formerly been the delight of the colony, and might still have supplied it with subsistence, had no further attraction for a simple and quiet people, and it gave way to agriculture. It had been begun in the salt marshes and lowlands, by repelling, with dikes, the sea and rivers which overflowed those plains. Those soils, at first, yielded fifty times as much as before, and afterwards twenty times as much at least. Wheat and oats succeeded best in them, but they likewise produced rye, barley, and maize. Potatoes were also grown, in great plenty, the use of which was become common.

"At the same time they had immense meadows, with numerous flocks. Sixty thousand head of horned cattle were computed on them; and most of the families had several horses, though the tillage was carried on by oxen.

"The habitations, built chiefly of wood, were extremely convenient, and furnished as neatly as a substantial farmer's house in Europe. The people bred poultry of all kinds, which made a variety in their food, and which was, in general, wholesome and plentiful. Their common drink was beer and cider, with which they sometimes mixed some rum.

"Their usual clothing was, in general, the produce of their own flax and hemp, or the fleeces of their own sheep; with these they made common linens and coarse cloths. If any of them had any inclination for articles of greater luxury, they procured them from Annapolis, or Louisburg, and they gave in exchange corn, cattle, or furs.

"The neutral French had no other articles to dispose of among their neighbours, and they made still fewer exchanges among themselves, because each family was able, and had been used, to provide for its wants. They therefore knew nothing of paper currency, which was so common throughout the rest of North America. Even the small quantity of specie which had flown into the colony did not enter into circulation, which is the only advantage that can be derived from it.

"Their manners were, of course, extremely simple. There never was a cause, either civil, or criminal, of importance enough to be carried before the Court of Judicature established at Annapolis. Whatever little differences arose from time to time among them were amicably adjusted by their elders. All their public acts were drawn by their pastors, who had likewise the keeping of their wills, for which, and their religious services, the inhabitants voluntarily gave them a twenty-seventh part of their harvests.

"These were plentiful enough to support more than a sufficiency for every act of liberality. Real misery was entirely unknown, and benevolence prevented the demands of poverty. Every misfortune was relieved before it was felt, and good was universally dispensed without ostentation on the part of the giver, and with-

out humiliating the person who received. These people were, in a word, a society of brethren, every individual of which was equally ready to give, and to receive, what he thought the common right of mankind.

"So perfect a harmony naturally prevented all those connections of gallantry which are so often fatal to the peace of families. There never was an instance in this society of an unlawful commerce between the two sexes. This evil was prevented by early marriages; for no one passed his youth in a state of celibacy. As soon as a young man came to the proper age, the community built him a house, ploughed the lands about it, sowed them, and supplied him with all the necessaries of life for a twelvemonth. Here he received the partner whom he had chosen, and who brought him her portion of her father's flocks. This family grew up and prospered like the others. They altogether amounted to 18,000 souls."

The abbé continues to observe:—

"Who will not be affected with the innocent manners, and the tranquillity of this fortunate colony? Who will not wish for the duration of its happiness? Who will not construct, in imagination, an impenetrable wall, that may separate these colonies from their unjust and turbulent neighbours? The calamities of the people have no period; but on the contrary, the end of their felicity is always at hand."

These apprehensions of the Abbé Raynal were but too fully realised.

The Acadians were accused of having joined the troops from Canada; but those who did so, pleaded being forced to join their countrymen; and certainly a great share of their misfortunes must be laid to the charge of the French at Canada and Cape Breton. It must also be remembered that their accusers were their judges, and they were visited by punishment, the severity of which can scarcely be defended, had they been even guilty of the most capital crimes.

Exclusive of the unsettled and adventurous French, there were at this time about 20,000 stationary Acadians living on their farms, which comprised some of the most fertile lands of the province; they possessed upwards of 50,000 head of horned cattle, 70,000 sheep, 50,000 hogs, besides horses.

Many of them fled to the woods, and joined the Indians; others found their way to Canada, and to the Island of St. John, now Prince Edward's. The settlements at Chignecto and Minas were subjected to conflagration; and all their villages and farms laid waste, and their churches and houses reduced to ashes.\*

\* The following fragment, translated loosely by a gentleman in Nova Scotia, was written by M. de Chatelain, one of the sufferers of 1755. The original French manuscript is in the library of the "Hotel Dieu," Quebec.

#### THE TEARS OF ACADIA.

And must we from our native land depart?  
Break, break asunder, oh my bleeding heart!  
Driven from our altars, and our happy home—  
Strangers and poor—through other realms to roam.  
Our wives and infants share the direful fate—  
Unspotted victims of tyrannic hate.

The wretched inhabitants, deprived of food and shelter, were obliged to surrender, or fly to the woods, in order finally to escape to Canada, the Island of St. John, or Cape Breton. Some found their way to, and established themselves in, Hayti and in Louisiana. From 7000 to 8000 surrendered, at discretion; and Colonel Winslow, in sending them away from a country to which they were so much attached, acted with far more kindness and delicacy than his orders strictly allowed. Their sufferings in the southern colonies, to which they were transported, were cruel and undeserved: they experienced the treatment not of prisoners of war, but of condemned convicts. Several families finally found their way to France, where they arrived utterly destitute; and were, under the auspices of a worthy man, M. de Pérusse, established at Cenau, in the arrondissement of Châtellerault (Vienne). But the place, or other circumstances, appears to have been unsuitable to them: many of them returned to America. Some, however, remained; and four or five heads of families, descended from them, are still living at Cenau.

The ardent attachment which the Acadians cherished for Nova Scotia, during their exile in the southern British settlements, is forcibly and feelingly expressed by them, in the language of the following petition to his Majesty George III.

This memorial, after stating their conscientious scruples as to the oath required of them concludes:—

“ Thus we, our ancient parents and grand-parents (men of great integrity and approved fidelity to your Majesty,) and our innocent wives and children, became the unhappy victims to those groundless fears; we were transported into the English colonies, and this was done in so much haste, and with so little regard to our necessities and the tenderest ties of nature, that, from the most social enjoyments and affluent circumstances, many found themselves destitute of the necessaries of life; parents were separated from children, and husbands from wives,

See them on bended knees, with tears o'erflown,  
In our calamities lament their own;  
Sever'd from father, brother, son, and friend,  
Unheard of sorrows shall their steps attend.  
Yet some sad trembling hope still flutters near,  
That we shall meet again, though never here;  
Meet to divide the mis'ries of our chain,  
But never to enjoy a smile again!

\* \* \* \* \*  
Our flocks shall follow strangers—now no choice,  
Though still unknown to them the stranger voice.  
Our faithful dogs may trace these ruins round,  
And mourn the masters never to be found.  
Oh never shall we tread the peaceful plain,  
Where our brave fathers toil'd for us in vain!  
Oh, never shall we see Acadia's shore—  
Ours once, by Heaven's decree, but ours no more.  
Our churches burn—behold the ascending glare,  
Bearing to Heaven our agonizing prayer!  
Eternal Judge, to whom revenge belongs,  
Forbear to visit for our num'rous wrongs;  
Let us impatience bow beneath the rod,  
And say with Christ, “ Thy will be done, oh God!”

some of whom have not, to this day, met again; and we were so crowded in the transport vessels that we had not room even for all our bodies to lay down at once, and consequently were prevented from carrying with us proper necessaries, especially for the support and comfort of the aged and weak, many of whom quickly ended their misery with their lives; and even those amongst us who had suffered deeply from your Majesty's enemies, on account of their attachment to your Majesty's government, were equally involved in the common calamity of which René Leblanc, the notary-public before-mentioned, is a remarkable instance; he was seized, confined, and brought away among the rest of the people, and his family, consisting of 20 children, and about 150 grand-children, were scattered in different colonies, so that he was put on shore at New York, with only his wife and two youngest children, in an infirm state of health, from whence he joined three more of his children at Philadelphia, where he died without any more notice being taken of him than of us, notwithstanding his many years' labour and deep sufferings for your Majesty's service.

"The miseries we have since endured are scarce sufficiently to be expressed, being reduced, for a livelihood, to toil and hard labour, in a southern clime, so disagreeable to our constitutions, that most of us have been prevented by sickness from procuring the necessary subsistence for our families, and are, therefore, threatened with that, which we esteem the greatest aggravation of all our sufferings, even of having our children forced from us, and bound out to strangers, and exposed to contagious distempers unknown in our native country.

"This, compared with the affluence and ease we enjoyed, shows our condition to be extremely wretched. We have already seen, in this province of Pennsylvania, 250 of our people, which is more than half the number that were landed here, perish through misery and various diseases. In this great distress and misery, we have, under God, none but your Majesty to look to with hopes of relief and redress. We thereby hereby implore your gracious protection, and request you may be pleased to let the justice of our complaints be truly and impartially inquired into, and that your Majesty would please to grant us such relief as in your justice and clemency you will think our case requires, and we shall hold ourselves bound to pray, &c."

This petition was, like many others, heartlessly disregarded by George III., who, unfortunately for the interests of England, never entertained any other idea but that of passive obedience from the colonists. The Acadians were allowed to pine, and many of them to die, in the southern colonies. Those who were afterwards allowed to return, settled where they best could, as the lands they previously possessed were confiscated and occupied by others. The Acadians descended from them are now to be found in various parts of Nova Scotia, New Brunswick, Prince Edward Island, Cape Breton, and the district of Gaspè, always living together in distinct villages. They love to cluster round their parish chapel, and not to live further from it than within hearing of its bell. They continue averse

to settle among other people, and we have not been able to discover more than five or six instances of their intermarrying with strangers. They profess and observe the most devoted adherence to the forms of the Romish church. On Sunday we observe a decorum, and simplicity, in the appearance of the Acadians, men, women, and children, that remind us of what history relates of primitive ages. They delight to assemble on that day, after the church service is over; and on week-days, after the hours of labour, to talk with, and to please each other. Sunday, with them, is a day of amusement and delight, as well as of devotion. Their general character is virtuous, honest, and inoffensive. Religiously tenacious of the *costume*, and all the habits and manners of their forefathers, they have no ambition to rise, in the world, above the condition in which they have lived since their ancestors first became a pastoral, and agricultural, people in Acadia. The dread of being exposed to the derision of their neighbours, for attempting to imitate the English inhabitants, and the want of an education that raises the mind above prejudice, are the principal causes that prevent individuals among them, who would willingly alter their dress and habits, from doing so.

In Nova Scotia, Prince Edward Island, Richibucto, and the Magdalene Islands, the Acadian women dress nearly in the same way as the peasantry near Dieppe, with neat calico caps, and sometimes a *coiffe*, or handkerchiefs tied over the head. Their petticoats of woollen stuff are liberally formed as to breadth, striped red, white, and blue, thickly plaited in large folds at the waists, but they seldom reach within six inches of the ankle: they usually wear blue stockings. On Sunday their linen and clothes are clean and neat, and they wear over their shoulders a small blue cloth cloak, reaching only half way down the body, and generally fastened at the breast with a brass broach. On week days, they are more carelessly dressed, and they usually wear *sabots*, or wooden shoes. The men dress in round blue jackets, with straight collars, and metal buttons set close together; blue or scarlet waistcoats, and blue trousers, and sometimes the *bonnet rouge*, or *gris*, but generally round hats.

At Arichat, in Cape Breton, both men and women sometimes depart in their costume from the fashions of the Acadians, and wear coats and gowns made in the modern fashion.

At the Bay de Chaleur one observes also a partial deviation from their usual dress, some of the men wearing long coats, and a few of the women with gowns, instead of the jerkin and petticoat. The head-dress of the females on the south side of the Bay de Chaleur seems peculiar to themselves. Instead of the smaller caps worn by the other Acadians, they delight in immense muslin caps in shape like a balloon, but not in the form of the *Norman cauchoise*.

The Acadian women are always industrious, and in the cod-fishing settlements, like their ancestors at the fishing-ports of Normandy, Piccardy, and Brittany, they

are perfect drudges. The men, after splitting the fish, leave the whole labour of curing to the women, who have also to cook, nurse their children, plant their gardens, gather what little corn they raise, and spin and weave coarse cloth. The old worn clothes they either cut into small strips, and weave into coarse bed-covers, or they untwist the threads into wool, which they again spin and make into cloth.

The occupations of the Acadians depend much upon their local situation. At Arichat, the Magdalene Islands, Rustico, Tracadie, the Bay de Chaleur, and some other places, where they principally follow fishing, they are not in such easy circumstances as at Clare, Cumberland, and in some villages in Prince Edward Island, where they chiefly depend on agriculture. Wherever we discover the Acadians depending on the cultivation of their lands, we find them nearly approaching the condition of their ancestors, as described by Raynal.\* They marry very young, five to thirty couple at one time in the same chapel, are very affectionate to their children, and the husband seldom makes a bargain or enters on any project without first consulting "*sa femme.*" Domestic virtue they may lay an eminent claim to. One instance in a thousand cannot probably be discovered of a child being born out of wedlock. They have large families, and their children, when young, are fat and chubby, but few are so when they grow up.

The Acadians are nearly destitute of education; scarcely any of the women, and few of the men, can read or write; and, like all ignorant people, it matters not of what religion, they are exceedingly bigoted and superstitious.

Most of the men understand English, but a French dialect is, and will long continue to be, their language. It is far more corrupted than that spoken by the Canadians; but they perfectly understand French as spoken in France. Dancing, fiddling, and feasting at Christmas and on Mardi-gras, before Lent, and feasting at or after Easter, are among their amusements or indulgences.

\* Along the south side of St. Mary's Bay, extending nearly thirty miles towards Yarmouth, lies Clare, which contains a population of about 4500 Acadians, the descendants of those neutrals who were formerly banished from the province, but when allowed, returned to the country dear to their hearts from early affection. While in exile, they often visited Nova Scotia in small shallops, which they built at Massachusetts; and on being permitted, after repeated applications for leave to return, they immediately removed to this part of the country, where they have settled and prospered. They certainly occupy a fine portion of the province, the lands of which are fertile, and on the shores of which the sea throws up abundant manures to enrich it when necessary. Fish also swarm round the shores; and, although the Acadians principally depend upon agriculture; they are also fishermen occasionally, and carry the overplus produce of the soil and fishing, across the Bay of Fundy to sell at St. John's. All their wants are easily supplied; and happy, contented, unambitious, retaining the habits and customs, language and religion, of their fathers, they seem to have nothing to wish for, and probably enjoy as much happiness as human nature admits.

The main post road leading from Annapolis to Yarmouth, passes through Clare. There are two chapels, one not far from each extremity of this long settlement. The easternmost, which is the largest, will contain about 2500 persons; its altar is a very splendid one. Here lives, and here has resided for thirty years, a man whom the revolution drove from France. In that country he was born, and there did he receive that education, and acquire those manners, which by being superinduced on a pure heart and sound head, constitute the worth of the amiable and venerable Abbé Segoigne. This excellent *curé* is the priest, the comforter, the lawyer, and judge of all the Acadians of Clare and Tusket. As their lawyer, or rather notary, he keeps their



## CHAPTER XIII.

## FRENCH SETTLEMENTS IN THE WEST INDIES.

AFTER the tragical end of Henry IV., Raynal observes that France was incessantly disordered by the caprices of an intriguing queen; by the vexatious measures of a greedy foreigner; and by the projects of a favourite, who possessed none of the abilities of an able statesman. A despotic ministry had enchained the energies of the country, at the time when a few bold navigators, excited by the spirit of independence, or by avarice, directed their views towards the Antilles, with the hope chiefly of interrupting Spanish vessels among those islands. After taking several prizes, they sought for a place to careen, and repair their vessels, in the Island of St. Christopher. The chief of those Corsairs, Denambuc, had authority from the French government to form not only a settlement at St. Christopher, but wherever he pleased or could, on any of the Antilles. The government which granted this simple permission, but without any aid or supplies of any kind, exacted a twentieth part of all the produce of the colonies which might be formed under that authority.

A company was formed in 1626 to establish colonies, under a patent, or charter, from the crown of France. The property of all, or any, of the Antilles, which this company should colonise, was vested in its shareholders: for which

records, writes their deeds, notes, and contracts; while his opinion as their judge, and his advice as their priest and father, convince his flock of the evils of litigation, from which they are taught to fly as from a pestilence. Woe be to the lawyers of Nova Scotia, if each settlement in the province had an Abbé Segoisne for its pastor, and inhabitants that respected his advice.

Since M. Segoisne retired to this peaceable and secluded settlement, he has only been once at Halifax, and only two or three times at the adjoining town of Digby. The urbanity of manner, and the polish which distinguished the gentleman of the old French school, are truly those of the abbé; yet, for him, the world has no allurements to fascinate his thoughts from the calm, pious, cheerful, and useful life, which has diffused so much happiness among the Acadians.

All the changes, politics, and vexations of the world, are unknown to him; and he has, probably, no further connection out of Clare and Tusket with his own church, than an occasional letter from the Catholic bishop of Quebec and Halifax. He speaks the Indian language fluently; and the Micmacs regard him with the utmost veneration. The greater part of his flock have been born, or have grown up under him, while he has been among them; and a few are accompanying him in the decline of his well-spent life. To him, with reverence and love, all look up for comfort in their afflictions, for advice in their mutual difficulties, and for the settlement of their little disputes.

One of those tremendous fires, which makes such fearful ravages in America, nearly destroyed the district of Clare, in 1823. The chapel, and most of the houses and corn-fields, were consumed; and M. Segoisne had one of his hands severely burnt, while pushing through the fire to save the boxes which contained the land titles and other records of the inhabitants. This calamity was inevitably the cause of much distress and poverty, which the Acadians have long since completely overcome.

The Acadian settlers at Tusket, about 200 families, are an orderly people, in tolerably good circumstances. They have a neat chapel, amidst a beautiful grove of oak trees, in which the Abbé Segoisne officiates occasionally.—*Mac Gregor's British America*, 2d edition, vol. i., page 356-7-8.



grant the company were bound to pay one hundred pounds of tobacco, or fifty pounds of cotton for each settler between the ages of sixteen and sixty years. The company had the exclusive right of trading to and from those islands. "Unfortunately," says Raynal, "this association did that which monopolists always will do; the lust for excessive gain rendered it unjust and cruel." The Dutch, observing the tyranny of the French company towards the colonists settled at St. Christopher, offered the latter provisions, and merchandise, at moderate prices. A contraband intercourse was opened between them, which, from the first, it was found impossible to prevent. This trade and the policy of the government, which prevented the sale of any article the produce of the French islands, except in France, reduced the companies to the extremity of selling their possessions, in order to avoid total ruin.

In 1649, an individual named Boisseret purchased for 63,000 livres the whole of Guadaloupe, Marigalante, and some minor isles, together with the effects of the company in those islands. In 1650, another individual purchased for 60,000 livres, Martinique, St. Lucia, Grenada, and the little Grenadas. Seven years afterwards, he sold to the Count de Cerillac the two latter for a third more than he paid for the whole. The islands of St. Christopher, St. Martin, St. Bartholomew, St. Croix, and Tortola, were sold to a person named Malthe for 100,000 livres, which were paid by De Poincy the governor of the French Antilles.

These proprietors, although the church claimed the Antilles as fiefs of the crown, received the rights of feudal lords. They re-sold, in subdivisions, their lands, and conferred all the civil and military appointments. Although under these petty sovereigns, the cultivation of the French Antilles was extended, their actual prosperity was retarded by restrictions; and the profits expected to be derived from trade were, as under the company, absorbed by the Dutch smugglers. Colbert attempted to remedy the evil by the fallacies of premiums and protection.

He repurchased Guadaloupe and its dependencies for 125,000 livres; Martinique for 40,000; Grenada for 100,000; and all the possessions purchased by Malthe for 500,000 livres. Re-investing the sovereignty and property of these islands in the crown, would have been wise, if the lands were afterwards, without special privileges, sold or let to individuals. Colbert, dazzled by the delusive grandeur of establishing a great company, incorporated, under the monopoly of a royal charter, the whole agriculture and commerce of the French settlements in the Antilles, in Guyana, in North America, and in Africa.

This was the Royal French Company of the Indies, established, with extraordinary immunities and privileges. Money was advanced to this association without interest for four years. All imports and exports, in the trade between France and their possessions, were to pay no duty. The most brilliant success was promised by the minister and expected by France. By the company's mis-

management, exclusive monopoly, the frauds of agents, the competition of the Dutch and English smugglers, the loss of ships and their cargoes during war, and the consequent disappointments, in France, and in the Colonies, caused a complete derangement of the affairs of this ill-conceived association. In 1674, the French government, very prodigally, assumed the debts of the company, amounting to no less than 3,523,000 livres; reimbursed the capital of 1,287,185 livres; and, a second time, re-possessed the sovereignty, and proprietorship of the French Colonies.

In 1643, the merchants of Rouen sent one Poncet de Bretigny to form a settlement on the island of Cayenne, in Guyana. His ferocious conduct towards the colonists and the natives caused a revolt, and he was killed. A second attempt to settle in Guyana was made in 1651, by a new association. The excellent Abbé de Marivault, who was to take charge of the colonists, was drowned in the Seine, on embarking for the ship which was to have carried him across the Atlantic. Roiville, a Norman gentleman, who was appointed to replace the abbé, was murdered on the outward voyage. Twelve of the principal assassins arrived at Guyana; where they soon quarrelled; hung one of their number, sent three to perish on a desert island, and the remainder committed horrible atrocities and abominations. The commandant of the citadel deserted, with part of his troops, and joined the Dutch. Many died of hunger; and several were killed by the natives. In less than fifteen months after landing, 500 to 600 perished in various ways; and the few who survived, abandoned the fort, the arms, and stores, and arrived at the Windward islands, in a small ship and two canoes.

The Dutch formed a small settlement on the same island, after the departure of the French.

In 1663, a new company was formed, under the direction of M. de la Barre, master of requests; and the government aided him so far as to enable him to expel the Dutch from Cayenne. The place was taken by the English four years afterwards; and again, in 1771, by the Dutch: after which, it was restored, and remained undisturbed, but in a state scarcely above the semblance of a colony, until some *flibustiers*, or buccaneers, arrived with the treasures which they had plundered from the Spaniards. With the riches which they had acquired by robbery and piracy, they resolved to begin cultivating Guyana. But in 1688, a mariner, of the name of Ducasse, who commanded some armed vessels, proposed to the *flibustiers*, who settled at Guyana, to aid him in pillaging Dutch Surinam. With the prospect of plunder, their former spirit revived. They re-assumed the life of Corsairs; and they drew off with them most of the previously-settled colonists.

The attack on Surinam was repelled. One division of the Corsair force perished in making the assault; and the others were made prisoners, and sent to

the Antilles. Cayenne still continued to exist as a French colony. The culture of rocou was first commenced; and before the year 1722, cotton, indigo, and sugar-canes were cultivated. In 1752, the population consisted of 86 French families, 125 Indians, and 1500 negro slaves. The exports of its produce that year, is stated to have amounted to 80,363 lbs. of sugar; 26,881 lbs. of coffee; 91,916 lbs. of cacao; 260,541 lbs. of rocou; 26,881 lbs. of cotton; 618 feet of wood, and 104 deals. In 1763, France having lost Canada and Cape Breton, the government directed its views towards Guyana, for which 12,000 colonists sailed, without any preparation having been made previously for their reception. They were landed on a most unhealthy part of the continent, without habitations to lodge in; and without any knowledge of the soil, climate, or the country. More than 10,000 were carried off by the diseases brought on by exposure to the climate, and the numerous privations incident to their situation. The remainder wandered over, and settled in, different parts of that low region: they were suddenly destroyed by an inundation. This calamity was the consequence of their ignorance of such a phenomenon overflowing the country periodically. All the 12,000 colonists, on whose success great hopes were entertained in France, perished miserably, without leaving behind them a trace of their existence. France was, at this period, fully oppressed by those arbitrary financial exactions, and by those despotic and corrupt measures on the part of the court, the nobility, and the church, which constituted the preparative causes of the most terrible, though, probably, the most inevitable, of revolutions.

Cayenne, and five other unimportant places, were still inhabited by some French colonists; but the whole population, in the year 1772, did not exceed 1300 Europeans, and 9000 negro-slaves. Their live stock consisted of nearly 2000 horned cattle, and about 1000 other domestic animals; and its productions were even less than at a former period.

The French, in 1650, began the planting of St. Lucia, which was neglected by England, and by all other powers. About forty colonists were conducted to this small island that year by a sagacious man of the name of Rousselan, who had married a Carrib woman. Through her influence and his own discretion, he lived in peace with that ferocious race until his death, four years afterwards. His three successors, one after the other, quarrelled with, and were massacred by, the Carribs; and the settlement continued to decline until 1664, when it was captured by the English, who abandoned it in two years afterwards, as unworthy of colonisation. The French then returned to it; but no great progress was ever made by them in planting or settlement; and the right to its possession was asserted by England as well as by France. In 1731, both nations agreed to evacuate St. Lucia, reserving to the subjects of either to resort to it for wood and water. From this period it became a lucrative point of intercourse for the contraband adventurers of different nations, until 1763, when England gave up

its pretensions to France. The French minister, of that time, resolved to colonise St. Lucia without delay. Seven to eight hundred men were embarked, at a heavy expense, and landed on the island, where they became the victims of a nearly similar calamity, to that which caused the destruction of those who perished at Surinam. Wiser measures were afterwards adopted by Count d'Ennery, the practical founder of the colony. The vessels of all nations were then allowed to trade to it, with perfect freedom; roads were constructed; and in 1772, the population amounted to 2018 Europeans, 663 free blacks, and 12,795 negro slaves. The live stock on the island consisted of 928 horses and mules, 2070 horned cattle, and 3184 goats and sheep. There were thirty-eight sugar mills. The produce of agriculture was chiefly sugar, coffee, cacao, and cotton.

In 1736, Martinique was so far advanced in its cultivation, that it possessed 447 sugar estates, besides several coffee, cacao, rocou, tobacco, and cotton plantations; 4,806,142 banana trees; and several plantations of manioc, potatoes, &c., for food; all cultivated by 72,000 negro-slaves, of all ages and sexes. The exports were valued at 16,000,000 of livres, about 660,000*l.* sterling. About 200 vessels arrived annually at Martinique from France; fourteen to fifteen with slaves from Guinea; thirty from Cape Breton and Canada, with provisions and fish; besides the vessels which arrived from Trinidad, Marguerite, and the English and Dutch smugglers.

The prosperity of the island was arrested by the war of 1774. The port of its capital, St. Pierre, became an arsenal, chiefly for equipping privateers, or rather corsairs, who, to the number of about forty, fought actions and made prizes, which rendered their exploits as famous as those of the old *flibustiers*. While they brought plunder into St. Pierre, the adventurers became rich; but the regular trade and navigation with France, Canada, and Cape Breton, was interrupted, and nearly destroyed; the contraband trade with the Spanish colonies ceased; the sugar and coffee plantations were, in consequence, and from the great riches first brought in by the privateers, neglected; sugar-mills and machinery were allowed to decay; the produce of food soon became inadequate to the consumption of the inhabitants; and many of the slaves are said to have died from want of nourishment. The consequent ruin was not easily repaired. The profitable contraband trade with the Spanish colonies was found to have been, during the war, transferred to new adventurers. A vicious system of commerce and navigation was, on the re-establishment of peace, instituted by the French ministry. In 1755, only four vessels arrived at Martinique from Quebec. The colonial administration of France was placed under the direction of corrupt and unscrupulous persons, who sold places, emoluments, and monopolies.

In a few years, however, although the agricultural prosperity of Martinique was in a ruinous state, the trade of the port of St. Pierre reassumed considerable activity; especially the trade in Africans, brought there for sale chiefly to be

transhipped to Guadaloupe and the neutral islands. It became also a port for the sale of merchandise to, and purchase from, contrabandists. War again interrupted all this commerce, and Martinique was conquered by the English, who receded it to France at the peace of 1763. St. Vincent, St. Dominic, and Grenada, remained, however, in the possession of England. Guadaloupe was still possessed by France; but the intercourse between it and Martinique was most unwisely prohibited by the government.

In 1769 the importation into France from Martinique, by 102 ships, consisted of 177,116 quintals of white sugar; 12,579 quintals of brown raw sugar; 68,518 quintals of coffee; 11,731 quintals of cacao; 6048 quintals of cotton; 2518 quintals of cassia; 783 barrels of taffia; 307 barrels of syrop; 150 lbs of indigo; 2147 lbs of confitures; 47 lbs of cacao paste; 282 lbs of rasped tobacco; 294 lbs. of rolled tobacco; 3273 lbs of anniseed; 234 cases of *liqueurs*; 346 jars of refined syrups; 451 quintals of dye-woods; 12,108 skins: total value, only 12,265,862 livres. The value of imports from France, part of which only was consumed in Martinique, amounted to 13,449,436 livres.

The sugar plantations declined to 286, in which 116 mills were worked by water, 12 by wind, and 184 by oxen. The population in 1770 consisted of only 12,450 whites of all ages and sexes; of 1814 free coloured; and 70,553 negro slaves. War, and the corrupt, and unsound, administration of the colonial direction, in France, were alone the causes which retarded the prosperity of this naturally rich and valuable possession.

GUADALOUPE was neglected by all Europeans until 1635, when two Frenchmen, named Duplessis and Loline, arrived at this island with 550 colonists. Neither prudence nor common wisdom appear to have been considered in making their preparations. They were unprovided with proper food, and soon after their arrival, they found that they were unable to procure provisions. They, in consequence, resolved, most iniquitously, to plunder the natives, whom they attacked for the purpose, without success. The Carribs, not considering themselves able to defeat the French openly, destroyed the provisions which were demanded, levelled or burnt their habitations, and retreated to the fastnesses of Guadaloupe, or to the neighbouring islands. Famine among the French was the consequence. The living devoured the dead, and nearly the whole of the colonists perished. The few who survived were found and relieved, afterwards, by settlers from St. Christopher. Peace was also established with the Carribs; the cultivation of Guadaloupe was then commenced; a fresh number of adventurers resorted to the island soon afterwards; and its prosperity seemed established; when its progress was suddenly retarded by disorders among the colonists, and by a preference which was consequently given to Martinique.

In 1700, sixty years after its settlement, the whole population of Guadaloupe consisted of only 3825 whites; 325 free Carribs and coloured people; 6725

Carrib and negro slaves. It had only 60 small sugar plantations, 66 indigo gardens, and some insignificant spots planted with cotton and cacao. Its live stock comprised only 3700 horned cattle, and 1620 sheep and goats.

In 1755, the population increased to 9643 whites and to 41,140 slaves of all ages and sexes. It had 334 sugar plantations: some indigo gardens; with plantations of cotton, coffee, cacao, rice, maize, bannanas, manioc, &c. Its live stock consisted, in 1759, when conquered by the English, of 4946 horses; 2942 mules; 13,716 horned cattle; 1162 sheep and goats, and 2444 hogs. It was re-ceded to France in 1763. During the period in which it was held by the English, they carried into Guadaloupe 18,721 negro slaves, and they proportionably increased its cultivation. In 1767 the population of this island consisted of 11,863 whites, 752 free coloured, and 72,761 slaves. Its live stock comprised 5060 horses; 4965 mules; 17,178 horned cattle; 14,895 sheep and goats; 2669 hogs. It cultivated for food 30,476,218 *fosses* of manioc, and 2,819,262 bannanas. It had 21,474 *carreaux* planted with sugar canes; 5,881,176 square feet under coffee; 12,156,769 feet with cotton, besides some small plantations of cacao, rocou, &c. The sugar mills were, 140 worked by water, 263 by oxen, and 11 by wind. Its exports to France, in 1768, only amounted to 140,418 quintals of white sugar; 23,603 of brown; 24,205 of coffee; 11,955 of cotton; 456 of cacao; 1886 of ginger; 2529 of dye-woods; 24 cases of confitures; 165 cases of liqueurs; 35 kegs of taffier, and 1202 skins. An extensive contraband was carried on at this period.

The island of St. Bartholomew was resorted to in 1648 by about fifty Frenchmen, who settled on it, but who were massacred by the Carribs in 1656. Before 1757 a few French resorted to, and resettled in, this poor island, which the Swedes became possessed of afterwards. The French, in 1648, established themselves in Mariegalante, by acts of violence towards the inhabitants.

HAYTI, or St. Domingo, was possessed solely by Spain; from the period of its discovery and the extermination of its aborigines, until the French invaded a part of its territory. In 1630 the small island of *La Tortue*, two leagues from the northern shores of Hayti, was captured by some French and English adventurers, who fled from the island of St. Christopher. *La Tortue* is about twenty miles long and about five broad, inaccessible on the north, but with a good roadstead on the south side. It soon attracted a number of adventurers, many of them the most desperate characters. Some, who were men of moderate pretensions, began cultivating tobacco, which was reputed for its good quality. Others resorted to hunt cattle at St. Domingo, for their skins, which they sold to the Dutch. But the bold and desperate became *fibustiers*, or corsairs, whose daring intrepidity and exploits became famous in the West Indian seas. They are generally called buccaneers by the English; but the buccaneers, from the term *boucan*, smoked or hung beef, was the name given to the cattle hunters by the French. The court of Madrid became



alarmed at the position taken up by the occupants of La Tortue, and of a part of Hayti, and a General Galions was ordered to dislodge them. He chose for the purpose a time when the boldest and most numerous of the men were absent hunting cattle, or roving on the seas; and he hung, or put to the sword indiscriminately, all whom he found in the settlements. He left those places without a garrison, believing that the promptitude with which he put the inhabitants to death would prevent any further attempt at occupation. He deceived himself and his government. The corsairs and hunters returned: they agreed to sacrifice to their common safety all jealousies, and elected a bold Englishman, named Willis, as their chief. They fortified the island, and attracted a great number of English sailors, and others, to this rendezvous for the bold and desperate. Such has often been the origin of monarchies: companions, in exile, in piracies and robberies; in war or peace; in good or bad fortune, have elected their captain, who soon became their master, and founded a power extending over a territory and its inhabitants. The island of La Tortue was too small a field for a monarchy, and the French governor of the Windward Islands captured it. It was taken, and lost, three times afterwards, by the Spaniards; and in 1659 it remained in the possession of France, who made it the then avowed post for invading Hayti, which they afterwards continued to call St. Domingo.

For this enterprise, the French government, in 1665, employed Bertrand Dogeron, a man who had previously distinguished himself in the Marine, and afterwards at Hayti, and at La Tortue; where he became its governor, or rather the chief of the buccaneers, or hunters, and of the *Sibustiers*, or corsairs; and of the few cultivators of the soil of that island, and of some places on the opposite shore. There was not, at the time he went to La Tortue, a woman on the island, nor among the French, who had planted themselves about the same time at Hayti; and in the absence of females, the wild state of its society may be imagined, but it is not to be represented. Dogeron was convinced that no colony,—no society could prosper,—that no morals could be established, without the introduction of wives, among the lawless people, over whom he was deputed to rule. He consulted with them, and represented the evil. They requested him to send to France for virtuous women to become their wives; he demanded the full number from the government. Fifty only were sent; and in order to prevent an effusion of blood among the impetuous spirits, in competing for them, he found it necessary to let the highest bidder, at public auction, have a wife by purchase. Fifty others arrived soon after, and were taken as wives in like manner. But the course adopted, when all the remaining colonists demanded wives from France, was the most immoral and disgraceful that a minister could have conceived. It may not have been inconsistent with the code of morals which prevailed at the time in France; but it shocked even the wild corsairs of La Tortue and Hayti. The minister directed that a sufficient number of the prostitutes



of Paris and some other places, should be collected and sent to Hayti ; where, for three years after their arrival, they were directed to be hired to those Frenchmen who wanted wives, in La Tortue and Hayti. The minister excused himself by saying, his object was to purge Paris. If this had been true, which no one will believe, how could he justify that mode of purification by the pollution he sent to the colony? The infection conveyed by this act of immorality, was disastrous. Many of the boldest colonists at Hayti were carried off. It transplanted there an immorality of character, that was not eradicated during the whole period of its possession by France.

Dogeron struggled against the effects of the evil, and he succeeded so far as to increase the number of cultivators of the soil, from 400 to 1500; when in 1670, the Royal Company of the Indies monopolised its trade, and prohibited the introduction of merchandize by others. The monopolists sold their goods at a price two-thirds higher than that for which they had been obtained from the Dutch. The colonists resisted the imposition by armed force, until they obtained the privilege for all French vessels to trade with them, on condition of paying the company five per cent. upon the value of imports and exports. Dogeron managed this arrangement with great ability and with perfect disinterestedness. The colony continued to prosper under this excellent man, who was on no occasion known to do any thing by which he could promote his pecuniary interest, until death carried him off in 1675. He governed the colony wisely, though he had neither troops nor the authority of laws. His nephew, who succeeded him, followed his example, though he did not inherit his abilities. After the death of the latter, a similar system of administration, and police, as that of Martinique, was established in Hayti. The tribunal at Cape François was instituted in 1702. Trade and the sales of produce were restricted by monopoly. The hides which were obtained by hunting cattle, were purchased only at a limited and unprofitable price. Tobacco, which had been previously cultivated with profit, was subject to the monopoly of being farmed. Its cultivation was consequently limited. The colonists then directed their attention to other means of acquiring wealth. They attacked the Spanish settlements, and carried off slaves to cultivate the grounds, which had previously been cultivated by the wages-paid labourers, brought from France. The sugar cane was introduced and cultivated ; but the monopoly of the Royal Company of St. Louis, or of the Indies, paralysed all enterprise, except that of the slave and contraband trade, until the company itself was finally ruined by its corrupt agents, and by its unsound principles of trade. In 1720, the government re-assumed the trade and administration of Hayti, then usually called St. Domingo. Many who had spent under the broiling sun of that climate from twenty to thirty years of their lives, had transmitted the proceeds of their labours and savings to France, in order to maintain them for

the remainder of their lives; but they received in payment only the notorious *billets de banque* created by the Mississippi scheme, and their ruin, with that of their families, was the consequence.

The exclusive trade of supplying slaves was given to the agents of the Company of the Indies. Resistance in Hayti baffled this monopoly, and the colony, after suffering greatly by a bad administration, began afterwards to prosper, and its cultivation increased rapidly. It extended along eighty leagues of the north, west, and south coast of Hayti. The town of Cape François, founded by a Calvinist, named Gobin, soon increased and flourished.

In 1754, the produce of French Hayti was sold on the spot to the value, for exportation, of 28,832,851 livres. The imports from France were valued at 50,628,780 livres, or more than two millions sterling.

In 1764, the white inhabitants able to carry arms, amounted to 8786, and the free-coloured, and freed negroes able to carry arms, to 4114. The number of slaves amounted to 206,000. In 1767, the exports to France amounted to 72,718,781 lbs. raw sugar; 51,562,013 lbs. brown sugar; 1,769,562 lbs. indigo; 150,000 lbs. of cacao; 12,197,977 lbs. of coffee; 2,965,920 lbs. of cotton; 8470 packs of raw hides; 10,350 tanned hides; 4108 barrels of taffia; and 21,194 barrels of syrop. These exports were carried to France in 347 vessels. To this trade we must add a contraband trade with their indolent Spanish neighbours. The cultivation of coffee extended rapidly, and it soon more than doubled in production. The slave trade augmented the number of slaves rapidly, while the free people increased but slowly in numbers. The sufferings of the former, and the generally unwise administration, caused finally the revolution in Hayti, which rendered it independent of France.

St. Croix was lost in 1696, and St. Christopher by the peace of Utrecht. During the war which followed the first revolution, England became possessed of all the French West Indies. Martinique, Guadaloupe, and French Guyana, were re-ceded to France at the peace of 1814. The colonial policy of France, after the suppression of the Company of the Indies, is instructive and curious. We shall hereafter describe it, briefly, in a general view of the colonial policy of Spain, Portugal, France, Holland, and England.

## CHAPTER XIV.

## FRENCH SETTLEMENTS AT NEWFOUNDLAND, CAPE BRETON, AND ST. JOHN'S ISLAND.

THE fisheries had, from an early period, attracted the French to the banks and coasts of Newfoundland, and they formed a settlement in Placentia Bay; but England never acknowledged any sovereign right over the soil to France, further than curing fish on certain parts of the coast; and by the treaty of Utrecht, Placentia, and every other place occupied by the French at Newfoundland, were ceded to Great Britain: France, however, retaining the right to come and fish on, and depart from the coast, during the fishing season.

CAPE BRETON.—It has been said that Cape Breton obtained its name from the first discoverers being natives of Britany, but this is not true, as it was first discovered by Cabot, and afterwards by Verazani, who named it *Ile du Cap*. The name of Cape Breton was at first given to its most easterly point, which projects into the sea between Louisburg and Scatari, and afterwards extended to the whole island. In 1713, it was called by the French *L'Île Royale*; but it remained unplanted until 1714, when the French, from Newfoundland and Acadia, made some settlements on it near the shore, where each person built according to his fancy, as he found ground convenient for drying cod fish, and for small gardens.

In 1715, Louis XIV., after having been long contending with the united powers of Europe, made an offer to Queen Anne of part of the French possessions in North America, in order to detach Great Britain from that formidable alliance; and by the Treaty of Utrecht, ceded to England all claims to Newfoundland, Hudson Bay, and Acadia (Nova Scotia). France preserved Canada, and the islands of Cape Breton, and St. John (Prince Edward). Cape Breton had, before this time, been considered altogether unfit for making any settlement on. In summer time it was frequented by a few fishermen, and, during winter, the inhabitants of Acadia resorted thither for the purpose of trading for furs with the Indians.

But the French, with the view, partly, to repair the loss they sustained,—as it was considered by them of the utmost consequence not to be entirely driven out of the cod-fishing,—and, also, to maintain a post that would enable them to command the mouth of the river St. Lawrence, by which a communication was kept open with Canada, were induced to colonise Cape Breton, and to build the town, and fortify the harbour, of Louisburg.

The *Seneglay*, a French ship of war, commanded by M. de Contreville,

arrived at Louisburg on the 13th of August, 1713, and took possession of it, but it was not fortified until 1720. It was taken by the British forces from New England, in 1745, at which time they built a fort at Indian Bay, where they discovered coal, and opened a pit. The command of these forces, amounting to 4000, was given to William Pepperel,\* a colonel of militia, but brought up to trade, and extensively engaged in commerce. His affability, and his general character, made him very popular among those volunteer troops.

There was something like the spirit of the crusades in this expedition. The famous Mr. Whitfield supplied them with the motto, "Nil desperandum, Christo duce," for their banner; and the military feeling of these forces was probably excited more by fanaticism than by any other motive.

Commodore Warren, after some delay, joined the transports from New England; and after a siege of forty-nine days, during which the provincials distinguished themselves by their endurance and bravery, Louisburg surrendered on the 18th of June. Commodore Warren, a few days before, captured the Vigilant, of 74 guns, commanded by the Marquis de la Maison Forte, with a great supply of stores; and some time after two French East India ships, and a South Sea ship, valued at 600,000*l.*, were decoyed into Louisburg, by hoisting the French flag in the usual place.

St. John's Island fell into the possession of England a little after; and the inhabitants were transported to France. Some English, on that occasion, ventured incautiously into the country, where they were surprised by the Indians, and twenty-eight were either massacred or made prisoners.

The stores, merchandise, fish, &c., taken at Louisburg, were of immense value; and the importance of this place to France, as a rendezvous for its West India fleets, and as the head-quarters of their fisheries, was of vast consequence. Privateers were also fitted out here to disturb the British fisheries, and to infest the British colonial coasts. The Micmac Indians resorted to it with the scalps of the English who became victims to their cruelty; and although the French considered them an independent people, they are accused of countenancing, even during peace, the aggressions of the savages on the English.

Cape Breton was restored to France by the Treaty of Aix-la-Chapelle, in return for Madras, and remained in possession of that power until the surrender of Louisburg, on the 26th of July, 1758, to the British forces under the command of General Amherst, and Brigadier-generals Lawrence and Wolfe, and the fleet commanded by Admiral Boscawen.

The French, commanded by M. de Drucourt, defended Louisburg, from the 8th of July, until its capitulation, with extraordinary bravery, against a powerful fleet, consisting of twenty-three ships of the line, eighteen frigates, with sloops of war, and transports, amounting to 157 ships, and against 16,000 land forces.

\* Afterwards created a baronet.

On this occasion, Madame de Drucourt behaved with great heroism, appearing daily on the ramparts, animating the soldiers in the unceasing duty which the defence of the place demanded.

The merchants and the greater part of the inhabitants of Louisburg, were, after its capture, sent to France in English vessels. But the civil officers of government,—the military and naval officers, soldiers, marines, and sailors, in number 5720, were transported as prisoners-of-war to England. The stores and ammunition, besides 227 pieces of artillery, found in Louisburg, were of great value. The following description of the then metropolis of Cape Breton, was written by a gentleman who was residing in Louisburg during the siege. "The French began to fortify this town in 1720. It is built on the neck of land which juts out into the sea south-east of the island. It is of an oblong figure, and nearly a league in circumference. The streets are wide and regular; and near the principal fort and citadel there is a handsome parade. To the north of the town there are three gates, and a spacious quay. They have likewise constructed a kind of bridges, called in French *calles* (wharfs), which project considerably into the sea, and are extremely convenient for loading and unloading goods."

"The fortifications consist of two bastions, called the King's and Queen's, and two demi-bastions, distinguished by the names of Dauphin and Princess. These two out-works are commanded by several eminences. The houses are almost all of wood; the stone ones have been built at the king's expense, and are designed for the accommodation of the troops and officers. When the English were masters of the town, in 1745, they built very considerable *caserns* (barracks). The French transplanted the materials of their stone buildings, as well as their other works, from Europe.

"There is hardly a settlement that has been attended with more expense to the French nation than this of Louisburg. It is certain that they have laid out about thirty millions of livres; and so cogent were the motives which induced them to put this scheme into execution, that the preservation of Louisburg will always be considered as an object of too great importance not to sacrifice every thing to it. Cape Breton protects the whole French trade of North America, and is of equal consequence in regard to their commerce in the West Indies. If they had no settlement in this part of North America, their vessels, returning from St. Domingo or Martinique, would no longer be safe on the great bank of Newfoundland, particularly in time of war; lastly, as it is situated at the entrance of the Gulf of St. Lawrence, it absolutely commands the river of that name.

"The entrance of the harbour of Louisburg is defended by a battery, level with the surface of the water. It is planted opposite the light-house, on the other side of the Grande-terre, and consists of thirty-six pieces of cannon, all of them four-and-twenty pounders. The harbour is also defended by a cavalier

called by the name of Maurepas, which has twelve embrasures. The Royal Battery, situated at the distance of a quarter of a league from the town, is mounted with thirty pieces of cannon, twenty-eight of which are thirty-six pounders. It commands the sea, the town, and the bottom of the bay. The port of Louisburg is at least a league in length, and upwards of a quarter of a league in its smallest breadth. There is very good holding ground, and generally from six to ten fathoms water. They have a very safe and convenient place to careen their ships, where they may also be laid up in winter, only taking proper precautions against the ice."

The island battery not mentioned in the above description, commanding the harbour, mounted thirty guns, and some other batteries were planted before the siege. The town was surrounded, with the exception of about 200 yards of the sea, of most difficult access, by a broad stone rampart thirty feet high, and a wide ditch. An extensive marshy bog, in the rear, rendered the approach by land both difficult and dangerous.

The population of Louisburg at that time, exclusive of troops, was about 5000. The administration was lodged in the governor and supreme council. There was also a bailiwick, or court of law, and a court of admiralty. It had an hospital for invalid soldiers and sailors, "which was served by six brothers of the charitable fraternity, of whose conduct, as well as that of the Recollet Friars, and other spiritual directors in Cape Breton, complaints were frequently made by the French inhabitants, and by the English of Nova Scotia, who charged them with the direction of the atrocities committed by the Indians." The nuns of Louisburg called themselves of the Community of Quebec; their province was to superintend the education of young girls. There were two handsome churches in the town, one of which was within the citadel; and several other public buildings.

The British government, fearing that Louisburg might again fall into the power of the French, ordered the town and fortifications to be demolished; and it has ever since remained in ruins, notwithstanding its excellent harbour, and the extraordinary importance attached at the time to its conquest.

During the period that France held the colony, the inhabitants were chiefly engaged in fishing. In this trade were employed nearly 600 vessels, exclusive of boats, and between 27,000 and 28,000 seamen; and the French ministry considered this fishery a more valuable source of wealth and power to France than the possession of the mines of Mexico and Peru would be. The principal settlements at that time were within the Bras d'Or, at Port Dauphin (St. Ann's), Spanish Bay (now Sydney), Port Toulouse (St. Peter's), Arichat, Petit de Grat, and river inhabitants.

ST. JOHN'S ISLAND, NOW CALLED PRINCE EDWARD ISLAND.—The first land Cabot met with, after leaving Newfoundland, is said to have been this



island, on the 24th of June, 1497 (St. John's day), and that he called it St. John's Island. But the probability is, that the alleged discovery was some part of Newfoundland. The French, after the settlement of Canada, took possession of it, as within the limits of New France, and as having been discovered in 1523, by Verazani. It appears to have been granted, in 1663, by the Company of New France, together with the Magdalen, Bird and Brion Isles, to the Sieur Doublet, a captain in the French navy, to be held by him in vassalage of the Company of Miscou: one of the minor associations of that period.

The Sieur's associates were two companies of fishing adventurers from the towns of Grenville and St. Maloes, who never made any permanent settlement on the island, except trifling fishing-posts at two or three places.

After the peace of Utrecht, many of the French, who lived in Acadia, came and settled on the island; and others flocked to it from Cape Breton, on finding they could have the advantage of a fertile soil, as well as the benefit of a plentiful fishery; but so great was the apprehension of the French government, that these great natural advantages would drain off the fishermen settled at the important harbour of Louisburg, that the inhabitants were prohibited from fishing, except at two or three harbours. Afterwards the French garrison at Louisburg received from this island grain, vegetables, and cattle; and two commissaries were stationed at different places for collecting and shipping the same.

From the observations of a French officer, who visited this island in 1752, we may have some idea of its condition before it was taken by the British forces. He says, "St John's is the largest of all the islands in the Gulf of St. Lawrence, and has the advantage of Cape Breton in point of fertility. It has safe harbours, plenty of wood, and as great a convenience for fishing as any place on the coast. It had been altogether neglected, as well as Cape Breton, until necessity having shown the French the utility of the latter, their eyes were also opened in regard to the former. They have since been at pains to plant it, though not enough, considering its advantageous situation. Though the Island of St. John is subject to no particular commandant, he receives his orders from the governor of Cape Breton, and administers justice conjointly with the sub-delegate of the intendant of New France. They reside at Port la Joye," (now Charlotte Town) "and the governor of Louisburg furnishes them with a garrison of sixty men.

"It was from this place we set out in the beginning of the month of August, 1752. We ascended the river to the north-east seven leagues, up to its very source, from whence we proceeded to the harbour of St. Peter's, after having made a carriage of four leagues across a plain, well cultivated and abounding in all sorts of grain." After remaining some days at St. Peter's, he visited the harbours of Fortune, De la Souris, and Matieu; "The neighbouring lands of which," he continues, "are exceeding good and proper for culture. We found several sorts of trees, with a prodigious number of foxes, martins, hares, partridges, &c. The rivers abound in



fish, and are bordered with pasture lands, which produce exceedingly good grass. The inhabitants came over here from Acadia, during the last war, and are about eight-and-forty in number. After coasting along, we doubled the east point, which we found deserted, because a fire had obliged the inhabitants to abandon it, in order to go and settle two leagues further upon the north side.

"We continued our course six leagues, until we arrived at the Pool de Naufrage. The coast, though very level, presents the eye with nothing but a country laid waste by fire; and further on it is covered with woods. We met with but one inhabitant, who told us the lands about the pool were exceedingly good and easy to cultivate, and that every thing grows there in great plenty. Of this he gave us a demonstration that afforded us a singular pleasure; this was a small quantity of wheat he had sown that year, and indeed nothing could be more beautiful than the ears, which were longer and fuller than any I had seen in Europe.

"This place took the name of Pool de Naufrage, from a French ship that had been cast away on the coast. The vessel was lost four leagues out at sea; but a few passengers saved themselves upon the wreck, and were the first that settled at the harbour of St. Peter's. The coast swarms with all sorts of game, and with a variety of the very best fish." This writer, after briefly describing places at that time settled, namely, Port la Joye, Pointe Prime, St. Peter's, Savage Harbour, Fortune, Souris, Matieu, Trois Rivières, Tracadie, Racico (Rustico), Malpee, (Richmond Bay), Cascampec, Bedec, Rivières aux Blondes (Tryon), Rivières des Crapauds, and des Sables, further observes, "The plantation of this island is of great consequence, as well in regard to the fishery, as to the commerce which the inhabitants may carry on in the interior parts; but, to render it more solid and durable, they should attend to the more essential parts, namely, to agriculture, and pasturage for the breeding and maintaining of all sorts of cattle, and especially sheep; by keeping them together in folds, the upper lands might be improved, and the meadows and corn-fields laid out; from whence the inhabitants would reap a plentiful harvest of all kinds of grain. For if they had the proper means of making these improvements, their own lands would abundantly supply all their wants, and they would be beholden to foreigners for nothing but salt, lines, hooks, and other fishing-tackle. Here they have likewise a vast quantity of plaice, thorn-backs, mackerel, and herrings. In several pools and lakes along the downs, they have excellent trout, and such a prodigious quantity of eels, that three men might fill three hogsheds of them in four-and-twenty hours. Lastly, you meet in all parts of the island with great plenty of game. It is, therefore, surprising that so plentiful a country should have so long been overlooked by the French."

From the foregoing extracts, it is probable that the French government would not have allowed the natural resources of this island to have remained dormant, if they had retained its sovereignty.

In 1758, this island surrendered to Great Britain, when its population is stated to have been 10,000, but an old Acadian, who was living in 1832, and was then on the island, told us that he recollected well the number of families in all the settlements, and that the population could not have exceeded 6000. It was stocked with above 10,000 head of black cattle, and some of the farmers raised 1200 bushels of corn each for the Quebec market. Lieutenant-Colonel Rollo was sent from Louisburg, by General Amherst, to take possession of the island; and, on its capture, the British commander asserted, that a vast number of English scalps were found hung up in the house of the French governor. The island, for many years preceding, was the principal resort of the Micmac Indians, and from the immense quantity of oyster shells on the banks of rivers and bays in the neighbourhood of oyster beds, where the savages generally pitched their wigwams or tents, we may conclude that it was their rendezvous for many centuries. In several places, these shells, which are partly in a pulverised state, cover several acres to the depth of from one to five or six feet.

The old Acadian French, driven from Nova Scotia, assimilated themselves at that time in a great measure to the habits of the Indians. Some of these Acadians were sent to Canada, others to the southern colonies.

At the peace of 1763, this colony and Cape Breton were annexed to the government of Nova Scotia; the progress of which we must include hereafter under that of the British possessions in America.

---

## CHAPTER XV.

### FRENCH DISCOVERIES AND SETTLEMENTS IN CANADA.

CANADA, from the time of its discovery by Cartier, was neglected, though visited by the French, until 1603, when Champlain, with Pontgrave, as the representatives of a company who had procured a charter for prosecuting discoveries, and establishing settlements on the river of Canada, sailed from Honfleur on the 15th of March, and arrived on the 24th of May at Tadousac: a harbour at the mouth of the Saghunny, to which the French fur traders had resorted in 1600 and 1601.

Champlain sailed up and explored the river St. Lawrence as far as the rapids of Lachine, above the island of Hochelaga, which he named Montreal. He then returned; explored several parts of the Gulf of St. Lawrence; and arrived safely in France. In the following year he was nearly shipwrecked on the north coast of Cape Breton, where he was compelled to winter in a harbour which, from its form, he called Port Justaucorps, now Port Hood.

The company by which Champlain was employed, and with which he was associated, directed its views exclusively to the gains made by the fur trade. All the other purposes of their charter were neglected,—but Champlain inherited from nature a mind which would not confine its enterprise to the mere collection of peltry, and to his bold spirit and judgment are due the merit and honour of founding Quebec and of the settlement of Canada.

On the 13th of July, 1608, he laid the foundation of the capital of Canada on a bold promontory, which forms a natural citadel, on the north side of and commanding the St. Lawrence, where its breadth is less than a mile, the water deep, and with a port more than sufficiently capacious for all the fleets of Europe. The choice of this situation confers immortal honour on his judgment. He erected, the first year, a fort, and habitations for the few settlers whom he brought with him from France. His judgment, afterwards, in selecting Montreal as a place of settlement, and an emporium for the trade of the interior country, is another proof of his foresight. He is not, however, entitled to praise for wisdom in his policy towards the Aborigines.

At that period, the Algonquins, who inhabited the adjacent country, and the Montagnez (mountaineers), who occupied the hilly grounds, and the banks of the Saghunny, together with the Hurons of the upper country, were in alliance, as the common enemy of the powerful Iroquois nation.\*

Champlain, by joining those tribes in their wars against the Iroquois, committed a fatal error, which exposed the French settlements, in Canada, to all the calamities of savage warfare for nearly 100 years; and the introduction of fire-

The Abbé Raynal observes—"The character of the North Americans was singularly developed in the war between the Iroquois and Algonquins. These two tribes, the most numerous of Canada, had formed among themselves a kind of alliance. The former tilled the ground, and divided with their neighbours its produce, whilst the latter hunted, and also divided their spoil. In the severe frosts, when the ground could not be cultivated, they lived together: the Algonquins hunted, and the Iroquois contented themselves with drying the meat and dressing the skins.

"A party of Algonquins one year came home unsuccessful from the hunt. The Iroquois who followed them asked permission to try whether they had better luck; this was refused them. Such a refusal they could not submit to. They departed at night, and returned after a very successful hunt. The confusion and shame of the Algonquins was great. To efface even the remembrance of it, they murdered in cold blood the Iroquois hunters. The Iroquois swore to be avenged, or to perish in the attempt. But not being experienced enough to attack their adversaries, they resolved to make war with their less powerful neighbours, until 'they should have learned to come as the fox, to attack as the lion, and to fly as the bird;' that then they would not fear to revenge the murder of their kindred.

"About this time the French appeared. The Montagnez, who inhabited the mouth of the river St. Lawrence; the Algonquins, who occupied its shores, from Quebec to Montreal; the Hurons, settled round the lake of the same name, and several other less important and wandering tribes, encouraged the settlement of these foreigners.

"In alliance with each other against the Iroquois, without being able to resist them, these several nations saw in the French a valuable ally, with whom they promised themselves infallible success. They were not mistaken. Champlain, who ought to have profited by the greater foresight of the Europeans over the Americans, to seek some means to pacify them, did not even attempt a reconciliation; attaching themselves eagerly to the interests of their neighbours, they proceeded with them against the enemy."

arms, first among the Algonquins, and afterwards among the other Indian nations, was turned to the most terrible account, for more than a century, against the European settlements.

Champlain explored the Ottawa, and many other parts of the country; and then returned to France, where he succeeded in forming, under the patronage of the Prince of Condé, who assumed the title of Viceroy of New France, a new association at Rouen. He returned to Canada in 1612, taking with him four Recollets, for the purpose of converting the savages. The war with the Iroquois seems principally to occupy the next eight years; and in 1620, Champlain brought his family to Canada. The Prince of Condé surrendered his viceroyalty this year to the Marshal de Montmorency, who continued Champlain as his lieutenant.

Two years after, the Duke de Ventadour, having entered into holy orders, took charge, as viceroy, of the affairs of New France, solely with the view of converting the savages, and for this purpose he sent some Jesuits to Canada, to the great mortification of the Recollets.

A number of Calvinists, associated with their leader, the Sieur de Caen, were at this period actively engaged in the fur trade; and the jealousies and bickerings maintained between them and the catholics, arising in reality from the spirit of trade, but attributed, as usual, to religious scruples, greatly retarded the prosperity of the French settlements.

The Cardinal de Richelieu endeavoured to put an end to these causes of dissension, by establishing the Company of New France. This company, consisting of 100 associates, engaged to send 300 tradesmen to Canada, and to supply all those whom they settled in the country with lodging, food, clothing, and implements, for three years: after which period they would allow each workman sufficient land to support him, with the grain necessary for seed. The company also engaged to have 6000 French inhabitants settled in the countries included in their charter before the year 1643, and to establish three priests in each settlement. The priests were also to be provided with every article necessary for their personal comfort, as well as the expenses attending their ministerial labours, for fifteen years; after which cleared lands were to be granted by the company to the clergy, for maintaining the catholic church in New France.

The prerogatives which the king reserved to himself, were the supremacy in matters of faith; homage as sovereign of the country, with the acknowledgment of a crown of gold, weighing eight marks, on each succession to the throne; the nomination of all commanders and officers of forts; and the appointment of the officers of justice, whenever it became necessary to establish courts of law.

The royal charter then granted to the company and their successors for ever, in consideration of their engagements to the crown, the fort and settlements of

Quebec, all the territory of New France, including Florida, with all the countries along the course of the great river of Canada, and all the other rivers which discharge themselves thereinto, or which, throughout those vast regions, empty themselves into the sea, both on the eastern and western coasts of the continent, with all the harbours, islands, mines, and rights of fishery.

The company was further empowered to confer titles of distinction, which, however, required, in the erection of marquisates, earldoms, baronies, and counties, the confirmation of the sovereign, on the recommendation of the Cardinal de Richelieu, superintendent-in-chief of the navigation and commerce of New France. The exclusive right of traffic in peltries, and all other commerce, for fifteen years, with the exception of the right to fish for cod and whales, was also granted to the company.

Two ships of war were presented to the company by the king, the value of which was to be refunded, if the company failed in sending at least 1500 French inhabitants, of both sexes, to New France during the first ten years.

The descendants of Frenchmen, inhabiting Canada, and savages who should be converted to the catholic faith, were also to be reputed as natural-born Frenchmen, and to enjoy the same privileges; and all artificers, who were sent by the company to their American territories, and who spent six years there, were permitted, if so inclined, to return to their native country, and to establish themselves in any trading-town in France.

Such were the principal immunities and provisions of this celebrated charter: it was signed in April, 1627, and created the greatest and most flattering expectations. The administration under a viceroy being omitted, the company continued M. Champlain as Governor of Canada; but untoward circumstances, particularly the capture of the first ships, sent from France with stores, by Sir David Kirke, reduced the colony to great distress. He even appeared with his squadron before Quebec; and might easily, had he known the famished condition of the garrison, have compelled it to surrender. The prosperity of Canada was not only retarded, by the folly or corruption of the company's directors in France, but even the powerful mind of Champlain, so fertile in expedients on occasions of difficulty, was subjected to the most vexatious mortifications by orders and restrictions, and by various unfortunate circumstances in the colony.

The hostilities of the savages were not the least of the evils that perplexed him; and the Iroquois soon perceived the advantages which the continued jealousies and quarrels, between the catholics and Hugucnots, enabled them to obtain over men whom they considered unwarrantable occupiers of their country.

In 1629, at a period when Champlain was reduced to the utmost extremity, by the want of every article of food, clothing, implements, or ammunition, and

exposed to the incessant attacks of the Iroquois, Sir David Kirke, commanding an English squadron, appeared again before Quebec. The deplorable situation of the colony, and the very honourable terms of capitulation proposed by him, induced Champlain to surrender the fortress of Quebec, with all Canada, to the crown of England. Kirke's generosity to the colonists induced them to remain; but in 1632, three years afterwards, Canada, with Acadia, was restored, by the treaty of St. Germain's, to France.

In the following year, Champlain, who was very properly re-appointed governor, sailed with a squadron, carrying all necessary supplies to Canada, where he found, on his arrival, most of his former colonists.

The affairs of New France now assumed a more prosperous aspect; and measures were adopted for maintaining all practicable harmony among the inhabitants, and preventing, as far as possible, those religious disturbances which previously convulsed the colony. The company was taught by former experience that their indiscriminate acceptance of all who presented themselves as adventurers, ready to embark for New France, constituted the leading cause of disorderly conduct and unsteady habits among the colonists.

In 1635, the Marquis de Gamache, who had some years before joined the society of Jesuits, became the commander of their order in Canada. Their services in preserving order and inculcating morality among the colonists, their extraordinary perseverance in making discoveries and establishing missions—the regulations of their great college, founded in 1635, by Father Reni Rohault, and the *fiefs* which they obtained, form such important subjects in the early history of North America, that we must appropriate a separate chapter hereafter to the discoveries and establishments of the Jesuits in Canada.

The death of Champlain, which happened this year, was a grievous misfortune to Canada. In establishing and maintaining the colony, he surmounted difficulties that few men would have courage to encounter, and under which thousands of men, with minds even above the common standard, would have succumbed. The splendour of his views, which enabled him to perceive, and the soundness of his judgment, which led him to conclude, that a region possessing such advantages as Canada must, in the probable course of events, become a great empire, stimulated and supported him in prosecuting, with undaunted perseverance, the vast undertaking in which he engaged. During the greater part of his active life, the sole object of his heart was to become the founder of a colony, which he felt confident would eventually attain extraordinary power and grandeur. His anticipations have, since that period, been realised beyond those of most men who have spent their lives, like him, in great undertakings.

After his death, however, although the governor, M. de Montmagny, entered into the views of his predecessor, yet, wanting the experience, the scientific and

professional abilities, and probably the same confidence from the inhabitants, the improvement of the colony languished, and the fur trade alone seems to have been followed with any spirit.

The ardent spirit of enthusiasm, which went forth during that age, to accomplish the conversion of the Aborigines of America, led to the establishment of religious institutions in Canada; and although these establishments did little for the immediate improvement of the colony, yet, as points of possession occupied by persons whose avocations were professedly holy and useful, they formed the foundation, on which arose the superstructure of those morals and habits that still, and will long, characterise the Gallo-Canadians. In 1636, a little after the college of the Jesuits was commenced, an institution for instructing the Indians was established at Sillery, a few miles above Quebec; and two years after, the Duchesse d'Aiguillon, under whose patronage the Hôtel Dieu was founded by a Madame de Bouillon in 1644, sent three nuns from Dieppe to superintend its services. About the same time, Madame de la Peltrie, a young widow of rank, engaged several sisters of the Ursulines at Tours, with whom, with a vessel hired at her own expense, she sailed from Dieppe for Quebec, where she arrived after a tedious passage, and founded the convent of St. Ursula. The order of St. Sulpicius, instituted by the Abbé Olivier, sent a mission this year to Canada, and a situation was chosen at Montreal for a seminary, which was consecrated with great ceremony and solemnity by the superior of the Jesuits, and for the maintenance of which the whole island of Montreal was granted by the king. The College of St. Sulpicius was founded in 1650 by the Abbé Quelus, and two years afterwards Madame de Youville, a young widow, founded the Gray Sisters.

The Company of New France, who fulfilled none of the stipulations of their charter, and who also found means to prevent the complaints of the inhabitants being heard, or listened to, by the ministers of the crown, did nothing towards settling or cultivating the country; and the forts which they erected at Richelieu, and other places, were merely posts of defence, or storehouses for carrying on the fur trade. The characters of those employed in the service of the company were stamped with infamy, and they were described as generally licentious; from among those men arose the race of vagabonds, known since that period by the name of Coureurs du Bois. Under such management Canada languished for several years; while the Iroquois, with more experience in war, continued to harass the colony with unabated ferocity.

The settlement at Montreal, which was very much exposed to the ravages of the Iroquois, suffered severely, and its extinction was only prevented by the arrival of M. d'Aillebout, in 1647, from France, with a reinforcement of 100 men. Marguerite Bourgeois, who accompanied him, founded at the same time the institution of the Daughters of the Congregation, or *Sœurs Noires*, at Montreal.



In 1658, the Marquis d'Argenson arrived in Canada with the commission of governor-general; and in the following summer, Laval, Abbé de Montigny, and titular Bishop of Petrie, landed at Quebec with a brief from the pope, constituting him apostolic vicar. Curacies were at the same time established in Canada. The condition of the colony at this period appears, however, to have been truly wretched. Its defence and support were completely neglected by the Company of New France; the associates of which, reduced to forty in number, at last gave up even the fur trade, for the seigniorial acknowledgment of 1000 beaver skins. The Iroquois, who had spread terrible destruction among their old enemies, the Hurons and Algonquins, seemed also determined at this time to exterminate the French; and several hundred of their warriors kept Quebec in a state little short of actual siege, while another band massacred a great number of the settlers at Montreal.

The governor, who complained of ill-health, requested his recall, and, in 1661, he was relieved by the Baron d'Avangour, an officer of great integrity and resolution, but considered too inflexible for the situation he held. His decisive measures appear, however, to have saved Canada; the defenceless state of which, and the natural beauty and importance of the country, he stated in such forcible language to the king, who was previously ignorant of its value or condition, that he immediately ordered 400 troops, with necessary supplies, to Canada, accompanied by a special commission. Their arrival gave life and confidence to the colonists, who were then, for the first time, enabled to cultivate the soil with any security.

A tremendous earthquake, which appears to have agitated the whole of Canada and a vast extent of the adjacent countries, in the year 1663, is described by the French writers of that time, as accompanied by the most violent phenomena, rendered more than usually terrific by the continuation of the shocks, at intervals, for nearly six months. On the evening of the 5th of February, a loud rumbling noise, seemingly occasioned by atmospheric detonation, was heard throughout the whole of those regions. The terrified inhabitants, having never heard of an earthquake in the country, at first conceived their houses on fire, and immediately flew out of doors; and their astonishment was then increased by the violent agitation of the earth, and every thing on its surface. The walls shook, the bells of the churches rang, and the doors flew open and closed again of themselves. The forest trees were seen all in violent motion, some thrown up from the roots, others with their tops bending nearly to the ground, first to one side, then to the other, or laid prostrate on the surface, from which again they were flung up in the air.

The ice, which covered the lakes and rivers, in many places some feet thick, was broken open, and frequently thrown, with rocks and mud from the bottom, a great distance upwards. Clouds of dust obscured the sky. The waters were impregnated with sulphur, exhibiting yellow or reddish colours. From Tadousac

to Quebec, about 130 miles, the St. Lawrence appeared white and thickly impregnated with sulphureous matter.

The convulsion of elements produced the most awful and incessant sounds, roaring at one time like the sea, then reverberating like the rolling of thunder; and again as if mountains were bursting, and the rocks which composed them cracking and rolling over each other. The darkness was rendered still more awful by the frequent flashes of lightning, or by the lamentations of women, the cries of children, and the howling of dogs and other animals.

Walrusses and porpoises were said to have been seen as far up the St. Lawrence as Three Rivers, where they never appeared before; equally terrified with the inhabitants of the land, and the former howling in the piteous manner so peculiar to them.

The first shock continued without intermission for about half an hour. It was followed, about eight o'clock, by a second equally violent. Thirty shocks were numbered during the night, and the whole country continued to be violently agitated, at intervals, until the end of July. Such is the description written by the Jesuits.

From all the accounts transmitted to us, it appears wonderful that no human lives were lost during this extraordinary convulsion; nor does it appear that any change was caused in the configuration of the countries said to be so long and violently disturbed by the power of its action. The river St. Lawrence and its tributaries, the Saghunny, the islands, Quebec, Lakes St. Peter and Champlain, Montreal and the rapids of St. Louis, or La Chine, are apparently at this day exactly in the same position as when discovered by Cartier and Champlain.

---

## CHAPTER XVI.

### COMPANY OF NEW FRANCE SURRENDER THEIR CHARTER.

THE Company of New France, who had from the first mismanaged the affairs of Canada, and who even lost the vast profits which might have been realised from its trade, by neglecting, from ill-timed avarice, to provide for the exigencies of the colony, at length surrendered their charter to the king. Its powers and immunities were transferred, in 1664, to the Company of the West Indies: from one ill-directed incapable association to another.

The administration of the colony, without an effective government, or courts of justice, was wretchedly managed after the death of Champlain. The governor, the Jesuits, and the bishop, appear to have been equally anxious to supplant each other in power. The Baron d'Avangour, just in his views, but at the same

time inflexible in his decisions, was recalled at his own request, and M. de Mesey, who was recommended by the bishop, succeeded him as the first governor under the Company of the West Indies. This officer quarrelled soon after with the bishop, who, with many good qualities, appears to have been a very arbitrary ecclesiastic. A council, composed of the governor-general, intendant-general, the bishop, and some others, removeable at the will of the governor, was established about this time, in which, as a court of justice, presided the superior of the Jesuits as Grand Seneschal of New France, to decide matters of dispute.

The complaints of the bishop and others against M. de Mesey, the governor, induced M. Colbert to recall him; and the Marquis de Tracy, who had been for some time before Viceroy of America, arrived in Canada from the West Indies, in June, 1665, with some companies of the regiment of Carignan, the remainder of which, with their colonel, M. de Sallierres, arrived soon after from France. Three forts were then erected on the river Richelieu, by which the Iroquois descended on their expeditions against the French. The first was built where the old one stood (now William Henry), and M. de Sorel, who was left there as commandant, superintended its structure, and transmitted his name not only to the fort but to the river. The second was erected by M. de Chambly, at a place still bearing his name; and a third further up by M. de Sallierres, which he named St. Thérèse. These garrisons kept the Iroquois for some time in awe, but they soon recommenced their depredations, with greater fury than ever, by other routes, and it required all the vigilance of M. de Tracy to preserve the settlements from destruction.

Before this officer returned to France, he placed the country in a state of defence, which enabled it for some time to enjoy peace; and having established the Company of the West Indies in all the rights possessed by the Company of New France, he left M. de Coureelles governor-general, with several officers of great abilities under his command.

From this period (1668) we find the affairs of Canada so far prosperous, that little apprehension was entertained as to the colony being established on a permanent foundation; although the ferocity of the natives left no grounds for expecting a cessation of hostilities for any definite period. Several of the officers, who received grants of land about this time, with the rights of seigneurs, settled with their families in Canada; and many of the private soldiers whom they commanded were also distributed among the other colonists, who were all equally ready to take up arms, whenever the incursions of the savages rendered it necessary to defend the country. The French government, at the same time, sent 300 young women of loose character to Canada, who, in less than fifteen days after their arrival, were all disposed of in marriage among the inhabitants, on which occasion considerable presents were made to the latter, as part of the con-

dition of making chaste wives of females who had been reared in, and transported from, the pollution of Paris. They certainly did not improve the morals of Canada: yet the care which was afterwards bestowed by the religious orders, in bringing up the succeeding generations, has long effaced all traces of any unchaste origin. To all parents who had ten children, lawfully begotten, pensions were also given.

In 1670, the church of Quebec was constituted a bishopric. The mission of Lorette, near Quebec, was established about the same time; some important measures were also adopted for the better government of the country, and for maintaining peace with the savages; and while the trade and agriculture of the colony were prospering during this interval of peace, the clerical orders became more enthusiastic than ever in their efforts to make proselytes of the Indians.

The fur trade, however, was in a great measure intercepted by a fatal calamity, previously unknown to the inhabitants of the western world. The small-pox, more terrible to the savages than all the fire-arms of Europe, made its appearance this year among the tribes north of the St. Lawrence, and its ravages carried off more than half their number. This contagion, and the use of ardent spirits, have, probably, since that time, destroyed a greater portion of the Aborigines of North America than war and all the diseases to which they were previously subjected.

Fort Frontenac was built in 1672, where Kingston now stands, for the purpose of awing the Indians, by Louis de Baude, Count de Frontenac, for whom, however, the right of ground was obtained with great adroitness by his predecessor, M. de Courcelles: a man of great personal worth and practical abilities, but neither gifted with the splendid talents, nor blemished with the unyielding obstinacy, of his successor.

M. de Frontenac was by birth of distinguished family, and a lieutenant-general of high reputation in the royal army. His brilliant talents were sometimes obscured by prejudices; but his plans for the aggrandisement of Canada were splendid and just; and if his great views had not been thwarted by the jealousy of his enemies, his measures would certainly have soon placed Canada in a condition that would have prevented the depredations of the Indians, and ensured its rapid settlement and cultivation. He possessed, however, a spirit which could not bear contradiction in the prosecution of his plans, either from the ecclesiastical orders, or from officers of whatever distinction in the colony. He was opposed in his measures, first by the clergy, and soon after by the intendant-general. Violent dissensions arose between them; and M. de Frontenac was not a man inclined to execute his plans with indecision, or by withdrawing the orders he had previously given. The intendant-general, M. de Chezneau, having neglected some orders, was imprisoned; the procureur-general was exiled; the governor of Montreal was put under arrest; and the Abbé de Salignac Fénelon, at

that time in Canada superintending the seminary of St. Sulpicius at Montreal, was imprisoned under pretence of having preached against M. de Frontenac, and having defended the governor of Montreal. The principal point of disagreement, between M. de Frontenac and the bishop, arose from a circumstance of very great importance, respecting which the former bishop had quarrelled with the Baron d'Avangour. This was the traffic in brandy, in exchange for furs with the savages. This spirit was the most fatal article that Europeans ever introduced among the Aborigines of America. It produced evils among the Indians of the most deplorable description. It superinduced, on their natural habits and disposition, the most degrading of European vices, which enervated their constitutions and destroyed all that dignified their original character. The bishop at last succeeded in obtaining an ordinance of the king, enjoining M. de Frontenac to prohibit the sale of spirits to the Indians, under the most severe penalties. This was considered as a victory obtained by the ecclesiastics over M. de Frontenac, who, however, notwithstanding the opposition to his government, had powerful friends at court, and retained his office as governor-general until 1682, when he and M. de Chezneau were recalled together.

During the administration of M. de Frontenac and his predecessor, M. de Courcelles, the French explored the greater part of Canada; and the savages were taught to regard the colonists with some degree of awe. M. Perrot, an indefatigable traveller, visited all the nations in the vicinity of the Great Lakes; who shortly afterwards sent deputies to meet the sub-delegate, of the intendant of New France, at the falls of St. Mary; where they finally agreed that he should possess and occupy that post in the name of his sovereign; and a cross was there erected, on which were placed the arms of France.

A tribe of the Hurons, who were converted and guided by Father Marquette, were soon after established at Makilimakinak; and the Iroquois, who were converted, and who separated from the rest of their nation, were settled about the same time on the south-side of the St. Lawrence, at the falls of St. Louis, near Montreal.

---

## CHAPTER XVII.

### THE JESUITS OF CANADA.—DISCOVERY OF THE MISSISSIPPI.

THE Jesuits, who were at first only missionaries, accompanying the early adventures, became afterwards, by royal patent, holders of lands in Canada, and other parts of New France. Their estates were acquired by grants from the king, or by gifts from individuals, and by purchase. The Jesuits afforded almost the

only means of instruction which the country formerly possessed. To the conversion of the savages, and to the education of youth, did these extraordinary men direct their labours with the most arduous zeal; and the course of instruction they taught was eminently practical. They did not attend funerals or visit the sick; these duties they left to the priests. But in their grand attempts to correct and civilise the Aborigines, they fearlessly endured the most extreme privations, and encountered the most formidable difficulties. Their ardour in the pursuit of discoveries and to make converts, led them undauntedly into the wildest regions, and along and beyond the Great Lakes. The priests were formerly the second in importance to the Jesuits. They never went beyond teaching their flocks the ceremonies and service of the church. Their influence and example, which were unfavourable to mental acquirements, were, however, beneficial in respect to morals. The *Recollets*, who made vows of eternal poverty, were the lowest religious order.

The first property in land, possessed by the Jesuits in Canada, was the seignior of *Notre Dames des Anges*, near Beauport and Quebec, and granted by deed, 1626, by the Duke de Ventadour. The edict of the King of France having revoked all deeds previous to the charter of the Company of New France, this seignior was by the company granted anew to the Jesuits; and, on the company surrendering their charter to the crown, a fresh deed was granted, in 1652, of the seignior *en Franc alleu*, with the usual feudal rights.

It continued to be the property of the order until 1800, when, with the other property of the Jesuits, it was taken possession of by the British crown, on the death of Jean Joseph Cazot, the last of the order in Canada. It contained 28,000 square arpents.

The fief of Pachigny, at Three Rivers, containing only 585 arpents, was granted to them in *Franc Almoigne*, by deed, in 1736, from the company of New France, and secured by subsequent deeds.

They next acquired, in 1639, by deed from James de la Ferté, abbot of Ste. Mary Madeline, of Chateaudun, and canon of the King's Chapel at Paris, the valuable and fertile seignior of Batisean, above Three Rivers, containing about 282,000 arpents.

The seignior of La Priairie de la Madeline, opposite Montreal, was granted, by deed, to the Jesuits in 1647, by M. de Lauzon.

The *Cap de la Madeline seignior*, on the river St. Maurice, was granted in 1647, by the abbot La Ferté, as an irrevocable gift, in like manner as he granted Batisean. It contained 280,000 arpents of land. Isle St. Christopher, as the mouth of the seignior, belonged to the same estate, by grant of the governor, in 1657. It contained 60 arpents of poor land.

The seignior of St. Gabriel was acquired in 1677, by deed from the seigneur, Robert Giffard, and Mary Renouard, his wife. It is near Quebec, and con-

tained about 180,000 arpents of land, of various degrees of fertility and barrenness.

The beautiful seigniory of Sillery, near Quebec, was first granted by the company of New France, in 1651, to the Jesuits, and afterwards *en Franc aien*, by M. De Callieres, in 1699. It contained nearly 900 arpents.

The seigniory of Belair, or *Montagne Bonhomme*, containing 14,000 arpents, was acquired, by purchase, from the heirs of the original seigneur, William Bonhomme.

The fief of *St. Nicholas de Lauzon* contained about 1200 arpents of excellent land. Several lesser grants, in the cities of Montreal and Quebec, of valuable property, belonging to the order of Jesuits; and the whole contained an area of not less than 778,000 arpents. The motives for which these estates were granted, are stated in the different grants to be the love of God; the great expenses which the order sustained in supporting missions; the extraordinary fatigues and hazards to which the Jesuits exposed themselves among the savages; the instruction of the Indians; pious foundations, and the general purposes of "*civil and religious*" education in New France.

The strong quadrangular building at Quebec, now used as barracks, was formerly the college of the Jesuits. When occupied by them, it was the most spacious building in America.\* It is three stories high; along each of these there was a long gallery, on each side of which were the private cells of the fathers. It contained a large public hall, in which seats were placed along the walls; and before the seats were the dining tables. They never allowed women to reside among them. They were either fathers or brothers; the latter were novices preparing for admission to the order. When the fathers dined, the brothers carried the dishes from the outer halls to the tables, for common servants were never admitted into the dining hall; nor were the brothers ever permitted to dine with the fathers. At dinner, the fathers all sat down with their backs to the walls; and, in a pulpit opposite, one of them read aloud from some book during the repast; when strangers were invited, this observance was omitted, and animated conversation on general subjects, but seldom on religious matters, prevailed at the table.

In this building there were also several public halls and rooms, a laboratory, refectory, &c., and an extensive orchard and kitchen garden were attached. The British government converted this magnificent edifice into barracks, for which purpose it has long been used. It was from this palace that the various directions conceived by the Jesuit missions issued. It was by these men that measures were conceived for establishing a power on the banks and tributaries of the St. Lawrence, fully as great as that which was established in Paraguay.

They planned settlements, and established missions, on the most secure and

\* Founded in 1635, by Pere Remi Rohault. It will, it is said, lodge 2000 troops.



fertile grounds of the Saghunny river,—at the Rivière des Trois,—at the commanding passes of the countries between the Ottawa, the Great Lakes, and the Mississippi; and a leading principle of their policy was to secure an authority, parentally despotic, over the whole aboriginal mind of the people, who inhabited the vast regions west, and north, of the Alleghanny mountains.

In 1672, M. Talon, who, during the period he held the office of intendant-general, in which he was succeeded by M. de Chezneau, had extended the authority of France into the most distant parts of Canada, concluded, from the reports of the Indians to the Jesuits, that there flowed west of the Great Lakes a magnificent river, which some of the native tribes called Mississippi, and others Mesha-shepi; and the course of which flowed towards the south. He therefore determined not to leave America until he should ascertain the truth of this important information. For this purpose he employed Father Marquette, who had previously travelled over the greater part of Canada, and who was, besides, peculiarly qualified to gain the confidence and esteem of the savages. M. Jolliet, a merchant of Quebec, and a man of well-known abilities and experience, was associated with Father Marquette, in order to examine more fully the commercial resources of the countries they should discover. They proceeded to Lake Michigan, ascended the Fox River, which falls into an arm of that lake called Green Bay, up to near its source; from whence they crossed the country by a short portage said not to be a league over to the River Esconsin, or Winconsin, which they descended, until it unites with the Mississippi, in about latitude 42 deg. 50 min. The magnitude and depth of the Mississippi, even at this point, so many thousand miles from its mouth, exceeded the most exaggerated accounts they had received from the Indians. They floated down its stream, which was deep, smooth, and seldom rapid, in a bark canoe, until they arrived at some villages of the Illinois, a few miles below the confluence of the Mississippi and the Missouri. The Illinois, who had heard of, but never before seen, the French, seemed anxious to form an alliance with them; and they treated Marquette and Jolliet with great hospitality.

Leaving the Illinois, they descended the river to Arkansas, in about 33 deg. N., when the exhausted state of their stock, and being convinced that the river disembogued in the Gulf of Mexico, induced them to return. They ascended the Mississippi, to where it receives the Illinois, up which they proceeded, and then crossed the country to Michigan, where they separated; Marquette remaining among the Miamis, while Jolliet proceeded to Quebec.

Although the Mississippi was thus discovered, by a route through Canada, yet the advantages which it held out were neglected for some years, in consequence of the death of Father Marquette, and the return of M. de Talon to France.

In 1678, the Sieur de la Salle, accompanied by the Chevalier de Tonti,

Trois,—at the com-  
great Lakes, and the  
secure an authority,  
people, who inhabited  
ns.

office of intendant-  
extended the autho-  
ed, from the reports of  
t Lakes a magnificent  
others Mesha-shepi;  
before determined not  
important information.  
d previously travelled  
liarily qualified to gain  
rchant of Quebec, and  
ated with Father Mar-  
urces of the countries  
an, ascended the Fox  
n Bay, up to near its  
portage said not to be  
they descended, until  
min. The magnitude  
many thousand miles  
ts they had received  
ich was deep, smooth,  
ome villages of the Il-  
and the Missouri. The  
nch, seemed anxious to  
and Jolliet with great

ansas, in about 33 deg.  
onvinced that the river  
return. They ascended  
ch they proceeded, and  
ted; Marquette remain-  
c.

route through Canada,  
or some years, in conse-  
turn of M. de Talon to  
the Chevalier de Tonti,

arrived from France: he had previously spent some years in Canada, where he maintained a favourable understanding with M. de Frontenac. The king having granted him the seigniory of Cataraqui, he proceeded thither, and built the fort with stone. He then constructed a vessel, and sailed to Niagara, accompanied by Tonti and Father Hennepin, a Flemish Recollet. Here they remained during the winter, attending to the fur trade; and in the following summer they built a vessel for navigating Lake Erie. They sailed up that lake, and proceeded afterwards, by different routes, to Mikilimakinak.

Hennepin then proceeded to the Illinois, and La Salle returned to Cataraqui. Hennepin was afterwards despatched to the Mississippi, which he ascended to the falls of St. Anthony. Three years were spent by La Salle, Tonti, and Father Hennepin, in exploring those vast and wild regions, and endeavouring to secure the alliance of the savages, and the gains also of the fur trade. Their sufferings, on many occasions, were exceedingly severe; and the difficult situations, in which they found themselves among the Indian tribes, required extraordinary address, resolution, and endurance.

On the 2nd of February, 1682, La Salle, having reached the Mississippi, determined on sailing down to the ocean. On the 4th of March, he reached Arkansas, of which he took formal possession; and on the 9th of April he arrived at the sea, by one of the channels which leads the Mississippi through its delta to the ocean. He returned by the same route to Canada; but suffering severely from fatigue and sickness, he first sent De Tonti before him with the news of his discovery. He afterwards returned for France, where he was favourably received; and having been enabled to sail with some ships for the Gulf of Mexico, he landed to the west of the place he intended; and soon after, this remarkable and bold man perished, in the manner which will be found hereafter stated in our account of the French settlements and projects on the Mississippi.

The vast regions discovered by these adventurous men have opened an arena for the boldest schemes, and their progress will require, at a subsequent period, a separate chapter.

---

## CHAPTER XVIII.

### JEALOUSIES OF FRENCH AND ENGLISH IN REGARD TO THE FUR TRADE, &c.

THE peace of Canada still continued to be disturbed by various causes, which readily excited the ferocious spirit of the Iroquois, and which involved the Hurons, Algonquins, and Abenakis, in the wars occasioned by their suspicions, or by the jealousies of the French and English colonists.

The French had long supplied the Indians, in exchange for furs, with various articles of European manufacture, particularly coarse red cloth, which the English colonists were enabled to sell at a much cheaper rate; and there were, besides, no restrictions on the trade, nor any duty on the furs at New York. The English, also, in order chiefly to engross as great a share as possible of the peltry trade, formed an alliance with the Iroquois; and, as the scruples of honour were not regarded with much delicacy by those employed either by the French or English at their trading posts, whenever their profits were at hazard, fresh difficulties were created among the Indian nations, which were always followed by renewed hostilities on the part of the Iroquois against the French.

Soon after the appointment of M. de la Barre, as successor to M. de Frontenac, the Iroquois assumed such a tone of defiance, and made such formidable preparations, as to cause the greatest apprehension of a general war among the Indians; and the condition of Canada at this time (1683) was far from that state of prosperity, which it ought to have attained, and which was prevented solely by the mismanagement of an exclusive company, who cared little for the country, so long as they monopolised the fur trade.

The whole population consisted only of 9000 inhabitants; and M. de la Barre, to prevent the extermination of the colonists, anticipated the preparations of the Iroquois, by making an expedition to their country, with about 1000 troops, which ended, after his experiencing great hardship, in an unsatisfactory negotiation; which, however, in the meantime, gave assurance of peace.

The Marquis De Nonville arrived in Canada soon after, with a strong reinforcement, as governor-general. He immediately proceeded to Cataraqui, with about 2000 troops, where he asserted that the Iroquois had assumed a spirit of defiance; that all attempts to reconcile, or assimilate them to the French, were altogether fruitless; and that this tribe alone prevented the conversion of the others.

The latter reason—paramount, or rather, in that age, pretended to be so, to all others—was considered more than sufficient to justify any measure against the Iroquois, whose extinction, as a nation, seemed determined upon by the governor; and directions were also received, some time before, to send to France all able-bodied men of that tribe, who were made prisoners, as slaves for the galleys.

This order, indefensible under the most aggravating circumstances, was executed with the utmost baseness and treachery by M. De Nonville, who even employed two missionaries to effect his purpose. These men, particularly the priest de Lamberville, had gained such influence over several of the principal Iroquois chiefs, as to induce them, under various pretences, to meet M. De Nonville at Fort Frontenac, where he immediately loaded them with irons, and sent them to France, where they were condemned to the galleys.

This act of infamous perfidy stamped eternal dishonour on the French name among the Iroquois; yet did this people, whom we call barbarians, allow Lam-berville to depart in peace; and it was this same priest who afterwards induced them to attend to pacific overtures.

The other missionary fell into the hands of the Agniers, who condemned him to the flames; from which, he is said to have been saved by a woman who adopted him.

Although M. De Nonville received instructions from France, that a treaty was signed at London by the governments of France and England, stipulating that, whatever difference should arise between them in Europe, their subjects in America should remain in perfect neutrality; and, although the Governor of New York remonstrated against his building a fort at Niagara, and urged that the Iroquois were the subjects of England, yet he persisted in his imprudent purpose of building a fort there, at a time when the seizure of the Iroquois chiefs, which had renewed the passion of revenge with unexampled fury among their warriors, formed the greatest obstacle to peace that had occurred since the French first settled in Canada.

The war had only partially commenced, when Fort Frontenac was attacked by the Iroquois, who also burnt all the corn-stacks in the neighbourhood; and 500 of their canoes, which were on Lake Ontario, captured a French bark laden with provisions and stores. The Abenakis, allies of the French, attacked at the same time the Iroquois of Sorrel, and committed depredations on the English settlements: plundering the property, and scalping several of the inhabitants.

In the meantime, the Iroquois acted with great policy; and while they made overtures for negotiation, they were accompanied by preparations not to be disregarded.

Deputies, attended by 500 warriors, were sent to treat with M. De Nonville; and the lofty tone assumed by their orator, in stating the condition of his nations, and it being known that there were 1200 warriors within a short distance of Montreal, who could immediately fall upon the settlements, set fire to the buildings and corn-fields, and murder the inhabitants, induced the governor to accept the conditions of peace which they proposed, and to send without any delay for their chiefs, who were then chained to the galleys of France.

The ratification of this treaty was, however, prevented by the political management of a young Huron chief, worthy of the most refined disciple of Macchiavelli; and conducted with sufficient address and skill to rank this savage in the annals of political intrigue, with the Borgias of Europe; while his callous disregard to scruples, in seizing the means necessary to accomplish his ends, affords an example of dark resolute perseverance, not surpassed in the registers of diabolical policy.

Kondiaronk, or Le Rat, called also Adario, by La Hontan, and by the

English at New York, although not forty years of age, rose by the power of his eloquence, bravery, skill in hunting, and success in the enterprises he planned and conducted, to be the chief in war, and the first in council among the Hurons. He inherited inveterate hatred towards the Iroquois; and their total extermination from his youth, was the ruling passion of his soul. He hated the French in his heart; but his nation considered their friendship useful in protecting them against the Iroquois; and he hated the English also, as the allies of the latter, with all the animosity which an Indian bosom can cherish; but policy made him conceal his feelings, while his people found it more convenient, or more profitable, to sell their furs to the English than to the French traders.

M. De Nonville solicited, and pressed for, his alliance, to which Le Rat consented, on the sole condition that the war should only terminate by the extinction of the Iroquois nations. On this assurance, he soon after left Makilimakinak, with a chosen band of 100 warriors, in order to surprise the Iroquois, and to acquire additional fame by some brilliant exploit. He stopped on his way at Fort Frontenac, where he was informed by the commandant that M. De Nonville had entered into a treaty with the Iroquois nations, whose deputies he daily expected, with hostages to be left at Montreal for its final ratification. Le Rat, who was also told that it was consequently necessary for him and his warriors to return to Makilimakinak, suppressed the feelings that were maddening in his bosom, and very coolly observed that the request was reasonable. He then left the commandant, under the impression that he would return peaceably with his warriors to his own country. Far different, however, was the resolution of Le Rat. He considered his whole nation, in not being consulted before treating with their enemies the Iroquois, insulted by a species of contempt, the most galling to the proud heart of an American Indian; while the brilliant achievements, he anticipated on leaving his tribe, with the flower of their warriors, were at the same time completely blasted. Conceiving, therefore, that his own fame and the honour of his nation were sacrificed to the interests of the French, he formed a plan of terrible revenge; which the deep address and perseverance of this fiend carried into full execution. What was said by the courtly Clarendon of Hampden, but without truth in respect to that patriot in the last words of the sentence, may be justly said of Le Rat:—"He had a head to contrive, a tongue to persuade, and a hand to execute any evil." Instead of returning to Makilimakinak, he proceeded with his warriors to the cascades, which are about thirty miles above Montreal, and where he knew the Iroquois deputies, with their hostages, would pass. Here he remained in ambush, waiting for the deputies, who arrived in a few days, accompanied by forty young men. He surprised them as they landed from their canoes, killed several, and made the remainder prisoners. He then told the captives that he was directed by the governor to occupy that position, in order to intercept a party of Iroquois warriors, who were to advance by

that route to plunder the French settlements, and that he must immediately conduct them as prisoners to Montreal, where there was not the least hope of mercy for them. The deputies amazed at this intelligence, and their passions having been aggravated to fury, by recollecting that their chiefs were not yet sent back from France, considered the conduct of M. De Nonville, and particularly this last apparent act of infamous perfidy, more horrible than all that their imagination had attributed to demons. They then related the object of their mission to Le Rat, who feigned astonishment; and after remaining a short time silent, and seemingly affected with sorrow, assumed a ferocious air and tone, and declaimed, with all the ingenuity and force of his eloquence, against M. De Nonville, for having made him the instrument of the most diabolical treachery. He then released the prisoners, and told them to return and tell their tribes that the governor of the French had made him engage in a deed so horribly treacherous, that he should never rest until he had satiated his revenge by the destruction of the French settlements. The Iroquois believed Le Rat; and his apparent clemency in setting them at liberty, so fully persuaded them of his sincerity, that they assured him that the five nations would immediately ratify such terms of peace with the Hurons, as they might then agree upon. He then gave them fusils, powder, and ball, to defend them on their way back; and under the pretence of replacing one man whom he had lost in attacking the Iroquois, he retained an Indian of the Chouanan tribe, with whom he returned to Makilimakinak.

This unfortunate prisoner, who believed himself safe, from Le Rat telling the Iroquois that he would retain him as an adopted son, was delivered to the French commandant, who was still ignorant of the proceedings of M. De Nonville, and who, through the statements made by Le Rat, condemned the unhappy wretch to be shot.

Le Rat had an old Iroquois slave for a long time in his possession, to whom he afforded the opportunity of witnessing the execution of his adopted countryman by the French, all the circumstances of which, however, he carefully concealed from him. He then told the Iroquois, "I now give you your liberty; return to your country, and there spend the remainder of your days in peace. Relate to your people the barbarous and unjust conduct of the French, who, while they are amusing your nation with offers of peace, seize every opportunity of betraying and murdering you; and that all my persuasions could not save the life even of one man of your tribe, whom I adopted to replace the warrior I lost at the cascades."

The Iroquois returned to his country, and related what he had witnessed, together with all that Le Rat had told him. The Iroquois warriors, as might be anticipated, were even before this sufficiently exasperated; but this last master-stroke of Le Rat's policy made their very blood boil furiously for revenge; yet they dissembled their feelings of resentment so completely, that M. De Nonville,

who declared that he would hang Le Rat whenever he could be captured, still expected deputies from the Iroquois to ratify a peace.

Le Rat's policy, however, operated more effectually than all the attempts of M. De Nonville; and when the Iroquois arrived at Montreal, where the governor waited for their deputies, their appearance and purpose was indeed far different from what he expected. Twelve hundred warriors, who landed at the upper end of the island, plundered and burnt all the houses and corn-fields; destroyed and carried off the cattle; massacred men, women, and children; defeated and cut in pieces nearly the whole of 100 regular troops, and fifty Hurons, who were sent to defend the approach of the town, and carried off about 200 prisoners.

After spreading de astation over the whole island, with the loss only of three warriors, they embarked in their canoes with their plunder and their prisoners. One of the three Iroquois warriors captured, was brought before the governor, and declared, that the effect of Le Rat's policy was irreparable; that the Iroquois, far from condemning him, were ready to enter into a treaty with his nation; and that all the Iroquois tribes were so deeply impressed with a belief in the infamous atrocity of the French, that their thoughts were solely bent on the most deadly revenge.

Their subsequent hostilities fully justified this information; and the devastation of the island of Montreal was attended by other losses and calamities. The fort, which had been erected at much expense and labour at Niagara, was garrisoned by 100 troops, among whom a malady was introduced, which proved fatal nearly to the whole; and the survivors, finding it impossible to maintain the post, abandoned and demolished it.

It was even found impracticable to maintain the important fort at Frontenac. It was also abandoned and blown up: and two ships that were built for the purpose of navigating Lake Ontario, were burnt to prevent their falling into the possession of the Iroquois. The same malady which was so fatal to the garrison at Niagara, prevailed at the same time all over Canada; and the affairs of the colony appeared altogether desperate. War, famine, and disease seemed combined for the destruction of the French inhabitants.

---

## CHAPTER XIX.

### PERILOUS CONDITION OF CANADA.

THE critical condition of Canada, and the war between England and France, imperatively required, that the affairs of the colony should be intrusted to a person, whose experience, and abilities, would give energy to the execution of his



measures, and whose activity, resolution, and firmness, would command the respect of the Indians, and exact implicit obedience from those under his command.

These qualities in a person to manage, to govern, and preserve a colony, with its affairs in a posture like that of Canada, were found to be only combined in the Count de Frontenac. He was accordingly appointed to the chief command, and arrived at Quebec in October, 1689, accompanied by the Chevalier de Callieres, as intendant, and the Iroquois chiefs who had been sent to France by De Nonville.

He found the colony on the utmost verge of ruin; but he expected that the great personal esteem which the Iroquois and other Indian nations entertained for him, during his former administration, and the confidence which was reposed in him by Ourèharè, one of the Iroquois chiefs whom he brought back, would enable him to bring the five nations to pacific overtures.

He was, however, disappointed. The Iroquois, while they pretended to wish for peace, avoided, with great address, coming to serious negotiations; and they soon renewed their hostilities, by rushing suddenly on the settlements, killing or making prisoners of the inhabitants, and carrying off all the moveable property.

M. de Frontenac, finding his attempts at negotiation useless, resolved to act with such determined vigour as eventually to humble the Iroquois confederacy, which alone prevented the French settlements enjoying any certain repose. He therefore collected his allies, divided them among his regular troops, and surprised, with great success, several of the English settlements, on account of their alliance with the Iroquois. Detachments which he sent to convey to Montreal the furs stored for a long time at Makilimakinak, met also with a numerous band of Iroquois warriors, whom they defeated after a sharp skirmish, in which a great number were killed on both sides.

Although peace could not be secured with the five nations, yet they were convinced that M. de Frontenac was more to be dreaded than his predecessor; and the other tribes, who were about joining them, declined the alliance. An expedition, fitted out under the command of Sir W. Phipps, for the conquest of Quebec, appeared in October, this year (1690), as far up the river as Tadousac, before its destination for Quebec was known. The defence of the town required all the vigilance of M. de Frontenac, and he certainly lost no time in placing it in a fit condition to stand a siege. The squadron, consisting of thirty-four vessels of different descriptions, and said to have 7000 men on board, advanced as far as Beauport, when Phipps sent a flag of truce summoning the town to surrender, which was gallantly rejected by M. de Frontenac. On the 18th, the English troops disembarked near the river St. Charles, but not without great loss by the sharp fire from the French musketry. Four of the largest ships, which anchored op-

posite the town, commenced a bombardment; but the fire from the batteries was directed with such effect as to compel these vessels to remove up the river, beyond the range of the fortifications. A sharp skirmish between the troops took place next day; and, on the 20th, an action was fought, in which the English at first had the advantage, and pursued the French to the palisades of a large house, at which the latter made a gallant stand, and compelled the former to retreat towards Beauport, from which place they re-embarked two days after, when Sir W. Phipps raised the siege, and sailed with his squadron down the river on the 23d. Seven or eight of his vessels were lost in the Gulf of St. Lawrence.

Before he left Boston, it was arranged that a strong body of troops should march against Montreal, in order to create a division in the French forces. This was prevented by the defection of the Iroquois; and M. de Frontenac was consequently enabled to concentrate all his strength to defend Quebec. This circumstance, the failure of ammunition, and the approaching winter, rendered it expedient for Phipps to abandon the enterprise.

On the following year the Iroquois renewed their depredations. About 1000 warriors appeared at the mouth of the Ottawa, landed on the island of Montreal at Point au Tremble, pillaged and burnt thirty houses and barns, and carried off several prisoners, whom they put to the most cruel tortures. Depredations and cruelties were also extended to many of the other French settlements, and various skirmishes took place between the French troops and the Iroquois, in which great numbers on both sides, and several French officers of rank and distinction, were sacrificed. The French, at last, treated their prisoners with nearly as much cruelty as was practised by the Indians; and M. de Frontenac, at length, by the unremitting vigour of his measures, secured the defence of the colony so far, that in 1692 the inhabitants were enabled to cultivate their lands. The commerce in furs, although frequently interrupted, was also renewed and carried on with considerable advantage.

In 1695, the fort at Frontenac was rebuilt, and additional security extended to the outposts at Makilimakinak and St. Joseph. In the following year M. de Frontenac made an expedition to the country of the Iroquois; and, without proceeding to such extremities as his force empowered him, he burnt some of their villages, and liberated a number of French prisoners.

He might, it is thought, have completely humbled the Iroquois at this time, but could not be prevailed upon to destroy the canton of Goyoquins, of which Ourèharè was the chief.

A fishery was also begun about this time at Mount Louis, on the south coast of the St. Lawrence; and the missions and the trading posts were increased.

The French suffered little further molestation from the Indians; but animosities still continued between the Algonquins and Iroquois, and frequent hostili-

ties among the other tribes. Ourèharè, in whom M. de Frontenac placed great and deserved confidence, and through whose influence he expected to bring the Iroquois to terms of friendship and permanent peace, died this year at Quebec.

Peace was concluded by England and France in 1698; and the English and French governors entered mutually into arrangements for maintaining harmony with the Indians. Although either the English or French could now have crushed for ever the power of the Iroquois, yet the anxieties manifested by each government to conciliate the regard of that nation, were carried to an extent, which gave them an opinion of themselves that nothing but the jealousies of the English and the French could warrant, and of which the Indians well knew how to avail themselves.

Soon after the conclusion of an understanding of friendship with the Iroquois, Louis, Count de Frontenac, died in the seventy-eighth year of his age, twenty of which he spent in Canada; where his vigorous administration, and his great personal abilities, preserved the colony with little assistance from France, and always secured him the confidence of the king, the respect of his officers, even of those opposed to many of his measures, and the esteem of the Indians.

He was succeeded by the Chevalier de Callieres, who had been for some years governor of Montreal, which office was supplied in the person of Chevalier de Vaudreuil. Some difficulties arose soon after in maintaining a good understanding with the Indians, which were principally occasioned by the English governor; but the address of the French missionaries gave M. de Callieres an ascendancy, which he held with great tact and able management, until his death in 1703. His loss was great to Canada; and although his powers of mind wanted the splendid points that cast such brilliant lustre on the government of M. de Frontenac, yet, from his great excellence of character, he was beloved and respected by all; and having never violated his word to the Indians, he always retained their implicit confidence.

The Marquis de Vaudreuil was then appointed to the chief command, on account of his great services in Canada; and agreeably also to the unanimous petition of the inhabitants to the king. The Indian tribes, among whom jealousies were fomented by the English, and by numerous murders among themselves, occasioned much embarrassment in the affairs of Canada during the administration of M. de Vaudreuil. He, however, managed to prevent the colonists from being molested, and the trade and cultivation of the country continued to improve and prosper. The Jesuit missions were also further extended.

England and France being again, in 1709, at war, an expedition was sent from New York, which was joined by a great body of Iroquois and Michigans. M. de Ramsay, with 1000 regular troops, together with a body of militia and Indians, were sent to intercept them; but the want of confidence in this

commander, or some jealous feeling entertained by the other officers, rendered the expedition fruitless, and it returned to Montreal with a few prisoners only.

M. de Vaudreuil, however, lost no time in putting Quebec in a proper state of defence, and took every precaution, by strengthening the outposts, to prevent the English entering Canada.

The English were at this time fully confident of success, but the policy of an Iroquois chief not only blasted the hopes they had reasonably entertained, but subjected the army to the most severe distress. While the Iroquois warriors were exulting in the prospect of destroying the French, this crafty leader, to whom they had always listened with respect and deference, said to his people, "Ah! but I have been considering what will become of us, if we destroy the French, who keep the English in check. The latter will then assuredly crush us, in order to possess our country. Let us not, therefore, foolishly bring certain ruin upon ourselves, merely to indulge our passions, or to please the English. Let us rather leave the French and English in a position, which will make either of them set a high value on our friendship." This was their former and favourite system, but as they considered it shameful to desert the English openly, they concluded on effecting their purpose by enveloping their treachery under the most profound secrecy and diabolical cruelty. "The lawless savages," says Raynal, "the religious Hebrews, the wise and warlike Greeks and Romans,—in a word, all people, whether civilised or not, have always made what is called the rights of nations to consist in craft or violence."

The English army halted on the banks of a small river where they encamped and waited for the artillery and ammunition, which were following at a slower rate than the march of the main body of the troops.

The Iroquois, who, in the meantime, spent their leisure hours in hunting, flayed all the animals they killed, and sunk their skins in a river, a little above the English camp. The English, who had no suspicion of the fatal treachery, continued to drink of the poisoned water; and so many were carried off in consequence, that it soon became necessary to suspend all military operations. They were, therefore, compelled to return to New York, where they learned that the destination of the fleet, which was to proceed with troops to besiege Quebec, was changed, and sent to Lisbon to protect Portugal from the Spaniards. The English colonists soon after renewed their preparations against the French; and an army, accompanied by some Iroquois, marched towards Canada; but, meeting with great difficulty, they returned, on receiving information that a second fleet, with the troops intended to besiege Quebec, was dispersed, and eight of the largest vessels lost near Seven Islands Bay.

M. de Vaudreuil had, however, by this time, managed to engage some numerous bodies of Indians, and to fortify Quebec so strongly, while he, at the

same time, guarded the advanced posts with such vigilance, that even if the fleet, and the troops, from New York, had arrived safely before Quebec, there would have been little risk of France losing Canada, although there would have been, in all probability, great loss of life on both sides. The treaty of Utrecht, in 1712, gave peace to Canada, and M. de Vaudreuil had now leisure to direct his attention to the local affairs of the province.

A little before this time, a powerful tribe of Indians, called the Autagamis, or the foxes, were instigated by the Iroquois to besiege Detroit, where they built a fort near that of the French. The allies of the latter, however, arrived in great numbers, and a furious attack was made upon the fort of the Autagamis. The latter defended themselves with extraordinary obstinacy; but, finding that nothing but death awaited their surrender, they contrived to escape from the fort at night, during a snow-storm. They were, however, soon afterwards overtaken, many of them massacred, and the remainder, amounting to 150 men, women, and children, were distributed among the allies and nearly all put to death. The loss of the Autagamis amounted to about 1000, and that of the allies to no more than sixty. The result of this expedition prevented the English from building a fort at Detroit, as they intended, which would have been almost ruinous to the fur trade of Canada.

Soon after the treaty of Utrecht, the English built a fort on the banks of Lake Ontario, which secured them a great share of the fur trade. The French also rebuilt a fort at Niagara, and strengthened their garrison at Detroit, which commanded the great line of intercourse in their dealings with the Indians of the west, as well as the tracks of communications with Louisiana, the Illinois, and the Mississippi, which was frequently interrupted by the warlike Autagamis, and their allies the Sioux and Chicasaws. M. de Vaudreuil at length brought those tribes to pacific overtures; and as a means of increasing the population of the French settlements, and strengthening the garrisons, he proposed that 150 of the convicts which were condemned in France to the galleys, should be annually sent to Canada.

At this period (1714), there were no more than 4500 men, from fourteen to sixty years of age, able to bear arms in all Canada, while the English colonies could raise about 60,000. During the remainder of M. de Vaudreuil's administration, terminated by his death in 1725, the French colonists enjoyed the blessings of peace, and the cultivation and trade of the province prospered under his vigilant, firm, and just government, which for twenty-one years was attended with the approbation of his sovereign, and the esteem and admiration of those under his command.

The Chevalier de Beauharnois, who succeeded to the government, planned an unsuccessful enterprise to cross America to the South Sea; and he also erected an important fort at Crown Point, with several others, in order to keep

the English east of the Alleghany Mountains. During his long administration the interests of Canada were generally attended to; the colony enjoyed the blessings of peace; some important changes were made in the laws; several church decretals, which clogged industry and pressed heavily upon the people, were repealed; and the conduct of the nuns, which was for some time complained of as irregular, and very different from the vows by which they pretended to regulate their character and habits, was controlled. In 1745, a royal edict directed that no country houses should be built but on farms of one acre and a half in front, by forty back. This law confined also the resident population along the banks of the rivers.

Expeditions were made from Canada to Hudson Bay before this period; one of these as far back as the year 1659: and adventurers from Acadia had also resorted to Hudson Bay. But it does not appear that the French ever had any trading ports established there, though they made claims to parts of it, as having been discovered by Frenchmen who traversed the wilderness by land from Canada to Prince Rupert's River.

---

## CHAPTER XX.

### FRENCH SETTLEMENTS IN LOUISIANA.—MISSISSIPPI SCHEME.

THE countries through which the Mississippi flows into the Gulf of Mexico, and which were first explored below the Arkansas, by La Salle, comprise all the abundant advantages of soil, minerals, forests, climate, capabilities of production, navigable rivers, and extent of territory, which form the elements of one of the most populous, rich, and powerful empires in the world.

The descriptions of the first discoverers, and even of those who projected the disastrous schemes for deriving prodigies of wealth from the Mississippian regions, can scarcely be considered as exaggerated; though the fatality attending the early expeditions, and of the subsequent fraudulent schemes, formed sufficient grounds for the public to consider those countries, for a long period, of inferior importance.

La Salle\* was justly persuaded that the territories which he had traversed were capable of producing the greatest advantages to France. He was a native of Normandy. He passed his early life among the Jesuits, and acquired in their society, and amidst the wild regions, into which they had penetrated, habits of activity, and the power of enduring great fatigues, and of suffering extreme pri-

\* Robert Cavalier, Sieur de La Salle, having joined the Society of the Jesuits when young, was in consequence excluded from his heritage.—*Thevenot.*



ventions. He was enthusiastic, brave, and possessed those qualities of mind, and the talents which inspired the confidence, if not the affection, of others in whatever enterprise he undertook. He is accused of having an unbending will, and of regarding with haughty indifference the opinions or advice of other men. Finding that the Governor of Canada did not appreciate the value of the countries which he and the Jesuits had discovered, he sailed for France. He had previously, assisted by M. Tonti, son of the celebrated projector of the *Tontines*, established posts at different points, as lines of communication, and as headquarters for the fur trade, and of the religious missions, between Canada and the Mississippi. At the court of Versailles, he finally succeeded in procuring, by order of the king, from the marine department, a small squadron, to proceed under his orders to the Mississippi. This expedition consisted of a frigate of the royal navy, carrying forty guns; a small sloop of war, which the king gave as a present to La Salle, and mounting six cannons; a store-ship of 300 tons, laden with provisions, some horses, and other articles for the intended settlements; and a pinnace, of about thirty tons, laden with various stores. On board of these vessels there embarked La Salle and his two nephews, Cavalier and Moranjet, one not more than fourteen years; three ecclesiastics of St. Sulpice, one of which was the brother of La Salle; four Recollet priests; about thirty who embarked as carpenters and artisans; 100 soldiers; several volunteers; several girls; the Canadian family of Talon; and Joutel of Rouen, whom La Salle appointed as his intendant: in all, including the commanders, officers, and crews of the vessels, 280 persons. La Salle was commissioned to take under his command the countries, and all the French and Indians, from the Illinois to the Gulf of Mexico.

Beaujeu, the captain of the frigate, as well as the whole squadron, was also placed under the direction of La Salle, and they sailed from Rochelle, on the 24th of August, 1684. During the voyage, Beaujeu manifested a sullen jealousy of his authority, and an unpleasant understanding with La Salle was the consequence. It was evident that Beaujeu wished that the expedition should miscarry. By his carelessness, the pinnace, which carried valuable stores, was captured, off the island of Hayti, by two Spanish boats. On the 28th of August they arrived off the southern shores of Florida, and, soon after, within the Gulf of Mexico. After searching a long time for the entrance of the Mississippi, which they actually had passed on the 10th of January, 1685, as they were informed by some natives, Beaujeu not only refused to obey La Salle's commands to return to it, but proceeded 100 leagues further west, and came to, and anchored at, the entrance of the Bay of St. Bernard, west of where Galveston, in Texas, now stands. La Salle landed, and finding a magnificent stream flowing through a fertile territory, conjectured that it might be one of the western mouths of the Mississippi. Wearied also with the long voyage, and the per-



verseness of the commander of the frigate, and finding that he had been miserably deceived in the character and ability of those who were sent out with him; that the men who had embarked as artisans were impostors; and that the soldiers were decrepid and worn-out men, who had been disbanded as unfit for service in France, he determined to land the stores, and the people who were to remain. He ordered his small armed vessel to enter the bay; and finding that the depth of water over the bar was not more than twelve feet, he directed that the store-ship should be lightened to that draught, by landing part of the cargo. Extreme negligence, in attending to this order, was manifested by the master, as well as by Beaujeu. La Salle then directed the captain of his own vessel to carry out his instructions. The master of the store-ship considered this as derogatory, and instead of steering by the proper channel, he most treacherously ran the vessel on a reef. Part of the stores was saved, but the vessel breaking up, the greater part was lost. The ecclesiastics, and those who were to remain in the country, were landed; but before the necessary preparations were made, Beaujeu took on board the master and crew of the store-ship, and immediately after deserted La Salle, and sailed away from the coast.

Two hundred and twenty persons were landed at the bay of St. Barnard. La Salle chose a place for a fort, which he commenced erecting, but afterwards abandoned for a more favourable position, where he constructed one: directed the works himself, and but wretchedly assisted by those who had been imposed on him as artisans. He then traversed the shores of the bay with his small vessel; landed at several places, and was absent from the fort nearly three months. In order to explore part of the interior he left his vessel in charge of a lieutenant and crew, who contrived to wreck her on the shallows which extend from the coast. During his absence from the fort, the people he left there mutinied; some were killed by the natives, who proved a fierce race; others perished in the country; and La Salle had the mortification to find his plans for settlement impracticable, with the people whom he now had to manage, and who were, unlike those with whom he travelled and explored the interior of America, totally unfit for colonising a new country. The best of them had been brought up in France, utterly destitute of the training necessary to endure the fatigues which attend exploring unknown and wild regions. He therefore resolved to traverse the interior to the Illinois, and departed with five horses and sixteen men, on the 12th of January, 1686, and proceeded on his travels. He also constructed a portable canoe for crossing the rivers. On the 17th of May, some of those under him murdered his Indian huntsman and his principal servant, and one of them, on being discovered shot La Salle through the head.

Thus perished one of the most enterprising and bold men that France ever sent to America. After his death the assassins murdered one another, or joined the Indians. Of those left at St. Barnard's Bay, some died of hunger, fatigue,

and the climate; some were captured by the Spaniards, and sent as slaves to the mines; others who lived within the small fort were attacked and massacred by the natives. Of all who landed with La Salle, only seven escaped. They found their way by traversing the forests and ascending the rivers to Canada. Louisiana was then forgotten by France until 1697, when D'Iberville, a brave French Canadian, who had distinguished himself during the war, and at Hudson Bay, Newfoundland, and Acadia, sailed for France, and on representing the great capabilities of the Mississippian territory, the minister entrusted to his command two vessels, which sailed from Rochfort in 1699, and entered the Mississippi on the 2nd of July. He ascended the river as far as to be convinced, from his own observations, of the natural fertility and resources of the country, and of the magnitude of its internal navigation. He erected a fort which was soon abandoned, but instead of establishing his small colony consisting of French Canadians on the Mississippi, he chose for settlement a sterile part, east of the Mississippi, at a place without any harbour, called Biloxi. Two years after a number of new colonists arrived from France, and they were settled three leagues east of Biloxi on the banks of the unnavigable Mobile, and opposite an island, which they called Isle Dauphin, and within which there was found shelter for vessels. This place formed the head quarters of the French colonists, or rather traders, in Louisiana, until the sands, impelled by a violent storm, choked up the entrance to the anchorage within the Isle Dauphin. D'Iberville died at sea in 1702. After his death the colony at Louisiana languished. France was involved, at that period, in all the disasters, which rendered the decline of the reign of Louis XIV. so mortifying to that monarch, and so fatal to the prosperity of that country, and which formed the causes of many of the calamities, corruptions, and frauds of the following reign.

The whole of the French establishment in Louisiana was reduced to twenty-eight families, existing in a state of the most abject poverty. They subsisted chiefly on vegetables, with occasionally wild birds and animals, and were so poor and neglected that they had not the means of abandoning the ill-fated spot on which they had been left. Such was the state of the French colony in Louisiana, in 1712, when M. Crozat, a man of enterprising character, obtained a grant of the exclusive trade of that extensive country. His views were not directed to colonising and cultivating its soil, but to open a trade by contraband or otherwise with Mexico, through Louisiana, in order to obtain gold and silver in exchange for French, or other manufactures. He projected grand plans, which promised brilliant results; and, it is possible that if his agents had conducted the affairs intrusted to them with fidelity, success and consequent profit would have been realised. Disgusted with their fraudulent conduct, and with other circumstances which he could not overrule, he voluntarily transferred his privileges to a company, the operations of which in a short time astounded the world.

The projector and founder of this scheme, which, from its fatal consequences, has been considered a monstrous delusion, was John Law, son of a goldsmith of Lauriston, near Edinburgh, where he was born in 1671. He was not brought up to any profession, but was considered a gentleman of great accomplishments, expensive habits, fashionable appearance, fascinating manners, and a persuasive speaker, either in conversation or on most questions that might be discussed, whether of a public or private character. His powers of financial calculation were admitted to be clear, practical, and comprehensive; and if the capabilities of the regions through which the Mississippi and its tributaries flowed, had only been explored and developed, by cultivation and by trade, to one-tenth the extent they have been since they came into the possession of the Anglo-Americans, the project of John Law, instead of involving so many thousands in ruin, might have realised, at least, a fair remunerating profit to those who gave their money in exchange for the paper which was presumed to represent the incalculably valuable property of the Mississippi scheme. But those who understood, and who could judge clearly of the moral, physical, political, and fiscal condition of France at that period, and of the consequent means by which the resources of the Mississippian territories, however rich and abundant, were to be developed, must have formed conclusions, very different from those brilliant delusions which enchanted the public mind of France.

Law had been, in early life, intrusted by the British ministers to arrange the revenue accounts of Scotland, which were found to be in a state of the utmost disorder, at the time of settling what was termed the equivalent, immediately before the union with England. This arduous task he accomplished very creditably. He afterwards brought forward his scheme for a national Scotch bank, which he proposed should circulate, for the encouragement of agriculture and trade, paper to the value of all the lands in Scotland. This project was very properly rejected by the Scotch parliament; though, if planned upon a scale not exceeding the annual rental of the lands, it would not have been less safe than the *land banks*, established successfully afterwards by Frederick the Great, of Prussia. This early banking scheme of Law formed the basis of all his future plans. It was certainly specious: inasmuch as landed property might be considered the most easily realised security. But the value of land, like the value of all kinds of property, will rise or fall in the proportion which the quantity in the market bears to the demand, and power to pay, for it. Law's scheme for a bank of Scotland, though rejected by parliament, not only influenced and gave rise to the Scottish system of banks, and especially to the Ayr bank, which adopted it, but, as Adam Smith very justly observes, we may attribute to the principles of his scheme the extensive paper currency which was afterwards circulated, as well as much of the banking principles, which, at this day, governs the paper money circulation in Scotland.

Law succeeded to the small estate of Lauriston, on his father's death, in 1701.

Its rents were inadequate to his expensive style of living; he gambled, won money, and fought a duel in consequence, killed his adversary, and fled from the kingdom. He passed over into Holland, where he studied, and brought under the scrutiny of his calculating powers, the fiscal condition and monetary system of that most practical of nations. He visited Italy, where he mixed with the aristocracy, laid bets, gambled, was almost invariably successful in winning money, and was banished, in consequence, from Venice and from Genoa. During his residence at both these commercial oligarchies, he applied himself as closely to the study of their fiscal and monied affairs, as he did to the calculation of chance, by which he ruined the most imprudent of them. He proposed a finance scheme to the Duke of Savoy, which would certainly have enriched the latter by impoverishing his subjects. It was in consequence rejected by a wise prince. It might have been accepted with avidity by an extravagant or ambitious monarch.

He arrived at Paris before the death of Louis XIV.; he presented his scheme. It was rejected by the financiers, Des Marest and Chamillard. Noailles examined his plans, by the direction of the Duke of Orleans, and reported favourably. By a decree of 2nd of March, 1716, the National Bank of France, planned by Law, was established, and he was placed at the head of its direction.

Long before the Mississippi scheme was projected by Law, the mind of this extraordinary person was occupied in watching attentively the relative condition, physically, morally, and fiscally, of all the European Powers, with the view of acquiring a thorough knowledge of their various resources and capabilities, and of their financial operations. The disordered condition which the ambition and extravagance of Louis XIV. had entailed upon France, was examined and thoroughly comprehended by Law. He beheld an empire which, during a period of forty years, had been viewed with jealousy and alarm by the other nations of Europe, reduced to a powerless and bankrupt condition. The whole nation was paralysed by the demands of an exchequer, which was unable to meet its engagements. The amount of the public debt had been dishonourably and most iniquitously reduced, in order that the decreased amount of the recognised liabilities of the state might increase the market value of the royal securities. This national bankruptcy did not, however, cause the effect intended; for the royal bonds still remained greatly below their original value. Liquidating the royal bills or treasury bonds was impracticable: for the interest nearly absorbed the entire public revenue. Law was consulted by the Regent Orleans, and intrusted with forming a scheme to relieve the treasury. In August 1717, he organised, under the name of The Western Company, an association whose stock should consist entirely of obligations which he named the Mississippian state securities. These *billets* or notes were received at their full value, although for the purposes of trade they were interchanged at a depreciation of fifty per cent. In the course of a few days, a capital of

100,000,000 livres, was raised. It is true that this sum was insufficient to found so powerful a colony in Louisiana, as its exclusive corporate privileges seemed to warrant: but the projector of this scheme held out more brilliant prospects to fascinate the public mind, and to obtain greater credit for the public treasury. From the day that Ponce de Leon landed in Florida, in 1512, in search of the fountain of health and youth, that region, and all those extending west to Mexico, and the Andes, were reported to contain, in abundance, the precious metals.

No man ever knew more thoroughly than Law did, the unbounded influence which the speedy belief of realising a fortune, by the possession of the precious metals, exercises over all the other passions of the human heart, or that more effectually distracts the human head into all the hazards of trading or gambling speculation.

The exclusive right to the precious metals, and stones, and of trading to the Mississippian territories, including Florida, was granted to the company, aided by the Bank of France. In consequence of this monopoly, and many other attractive privileges, the Senegal Company, and the French East India Company, were incorporated with the Mississippi, or Western Company. The shares soon rose to 500 per cent., and by a decree of 1719, the whole taxation and revenue of France were farmed to this company, with which the bank might also, as well as the whole trade of France with America, Africa, and Asia, be said to have been by the same decree incorporated. The condition of those exclusive, and, as declared at the time golden, privileges was to advance the government 1,200,000,000 livres (4,000,000*l.* sterling), at three per cent.

Law readily persuaded the French nation that the famed gold and silver mines of Louisiana were at length discovered, and that their power of production was far greater than had ever been anticipated. In order to give greater weight to a fabrication, eagerly credited, miners and labourers were sent out to commence working the mines, accompanied by a sufficient number of troops to protect them. This stratagem had its instant effect upon a people, always pleased with novelty: all were anxious to possess a share of the believed inexhaustible sources of riches; and, to the Mississippian regions were attracted all their credulities.

A further sum of 50,000,000 livres (2,000,000*l.* sterling) was paid the government by the company, for the exclusive privilege to the latter of working the mines for nine years. Foreigners also caught the infection. Germans and Swedes, were led to join the French emigrants, under an engagement that, on giving their gratuitous labour for a period of three years, they should then become entitled to the privileges of citizens, and consequently be entitled to hold lands in Louisiana. The stock rose in price to 1200 livres for every 100 livres of stock:—300,000,000 of livres (12,000,000*l.*) in addition to all former loans, were, in consequence, lent to the government; and such was the infatuation

of the public, that from November, 1719, to April following, the stock was purchased with such avidity, that its price rose to 2500 livres for every 100 livres stock. The bank-notes in circulation amounted to 100,000,000,000 livres, equal to 40,000,000*l*. This artificial circulation, though presumed to be represented, and capable of immediate realisation, by the national property, experienced the natural reaction of speedy depreciation. Bank stock and Mississippi stock decreased rapidly in value: the various expedients of Law were ineffectual in maintaining credit; and the unscrupulous regent reduced, by a decree, the artificial amount of both stocks to half their original value. Total ruin soon followed. While these tyrannical and fraudulent enormities were perpetrated in France, we will pass over to the attempts to colonise Louisiana.

During the years 1718 and 1719, the emigrants sent to Louisiana were indiscriminately crowded together, to the number of several thousands, on shipboard, and sent to sea, ill-provided with food and necessaries. They arrived at Isle Dauphin, where it was found that immense sand-banks had blocked up the harbour, and they could not enter: nor could they land at Mobile, from its port being completely destroyed. They proceeded to Biloxi, where several thousands, both of French and foreigners, were cast ashore without distinction, and without provisions or means of future maintenance. They were sent from France in utter ignorance of the country. If they had been landed, with ordinary means of support and sustenance, on the fertile territories bordering the Mississippi, which they could easily have entered and ascended, either in the ships which carried them from France, or in large boats, they might, with ordinary industry, have maintained themselves; yet, so great was the ignorance shown by those who had the direction of the expedition, that no such attempt was made. Soon after the return of the ships to France, in which these unfortunate people had sailed, it was found that the greater number of the vessels might easily have ascended the Mississippi; instead of which, those victims of fiscal and political fraud, were left to perish, under want and desperation, at the sterile and unhealthy Biloxi; the few who survived, were, five years afterwards, sent to the Mississippi, and settled at New Orleans. The monstrous delusion had totally vanished; the gold and silver mines, and all the wealth which they were to produce, were not to be found; and Louisiana, instead of being considered, as before, "the promised land of flocks, milk, and honey; of corn, oil, and wine; of gold, silver, and diamonds," was viewed with execration, and its very name became a term of odious reprobation. It was transformed in the public mind from an El Dorado to a country only fit for punishing criminals; and from the time the Mississippi scheme broke suddenly down, felons, and others of the most debauched character, were the description of men sent from France to the Mississippi.

With such worthless and depraved materials, and under such a vicious state



of circumstances, it was impossible for the population to increase in prosperity, or for the cultivation of the colony to advance upon any firm or permanent basis. Hundreds of the most degraded and miserable objects, in a complete state of nakedness, presented themselves for relief at some English and Spanish trading posts; others perished from a disease which they themselves had introduced; but the far greater number wandered through the forests until hunger and fatigue terminated their wretched lives. Meantime, the directors of the company, after making large advances, commenced, in the capital of France, drawing up plans of operation for regulating all enterprises in the New World. "Every proceeding," says Raynal, "was to be instituted at Paris by a conceited, hasty, and ignorant body of speculators, and the conduct of each inhabitant of Louisiana was to be fettered and confined in any manner, which might be viewed at the hotel of the company, as tending to favour a system of monopoly. Had they, on the other hand, held out some slight encouragement to the colonists, granting to every one his personal liberty of action, and the control over his property—such encouragements afforded to a class of proprietors guided by local experience and personal interest, would have offered a guarantee for results more satisfactory and durable—for establishments founded upon a more extensive and solid basis—than those which an exclusive system, with vast resources, but guided by incompetent agents, could ever hope to effect."

The French government considered that state necessity required that Louisiana should still be left in the hands of the company; but this corporation was, in 1731, constrained to re-purchase its monopoly for 1,450,000 livres.

During the period when a system of exclusive privileges had smothered the trade of Louisiana, premiums of 50, 60, 80, and 100 per cent, had been demanded, according to distance, for insuring merchandise exported to the Mississippi; and the price at which the produce of the colony was to be sold, was fixed by a most oppressive tariff. It was impossible for the colony to prosper under a system so vexatious and tyrannical, even if the colonists had been the most industrious and economical of mankind. In order to infuse some energy into the minds of the planters and traders, the government determined to assimilate the commerce of Louisiana to that of the French Antilles, and it was decreed, that the produce of Louisiana and its trade with France, should, during a period of ten years, be exempt from all duties of importation or exportation.

The settlement made at New Orleans, in 1717, was declared, in 1722, the chief place of the colony, and a plan for a town was traced, and streets were laid out, crossing each other at right angles. It was also intersected afterwards by canals. By degrees brick houses were constructed; and habitations rose on each side of the river. Some of the German emigrants cleared lands about ten leagues above New Orleans; and, with indefatigable industry, formed settlements, and for fifteen leagues dikes were raised to resist the overflowings of the Mis-



issippi. The grounds were well cultivated, and produced rice, maize, tobacco, and other products.

Little progress was afterwards made, further than erecting a fort at the mouth of the Red River, and digging through a narrow isthmus ten miles above New Orleans, a canal, through which the whole waters of the Mississippi forced their way, and abandoned their ancient channel; which flowed round for fourteen leagues, and which was soon filled up by a rapid growth of weeds and trees. The white population of Louisiana, under the French, is said not to have exceeded 6000 persons, scattered along the banks of the Mississippi, and defended along a distance of 500 leagues, by only three wretched forts. They consisted (with the exception of the few German and Swiss colonists who survived,) of the felons of France. Most of them perished in Louisiana, M. Raynal observes, "happily without reproducing their species." The most efficient colonists after the Germans and Swiss, were brave and hardy men, who had penetrated into the country from Canada; and these, with the Germans and Swiss, and several emigrants from the British provinces, who formed a settlement on the Mississippi, at a place called New Madrid, were the permanent founders of Louisiana. We shall, hereafter, notice the condition of this country after it was ceded to Spain, and before it was re-ceded to France, and sold to the United States of America.

---

## CHAPTER XXI.

### CONDITION OF CANADA BEFORE ITS CONQUEST BY THE ENGLISH.

IN 1746, the Count de Galissonière, a nobleman of great acquirement, succeeded M. de Beauharnois as Governor of Canada; but being unable to obtain that assistance in carrying his plans into execution which he expected from France, he held office only until 1747, when he was succeeded by M. de la Jonquière; who was also succeeded temporarily by the Baron de Longueuil, until the arrival of the Marquis du Quesne, in 1752, as governor-general. Preparations were made by him immediately after for active warfare with the English colonists, and hostilities were commenced against their traders on the Ohio. The Sieur de Vaudreuil Cavagnal succeeded him in 1755.

The English army, commanded by General Braddock, was repulsed this year; and on the following year the celebrated Marquis de Montcalm, who had arrived from France, with a strong reinforcement of regular troops, destroyed Fort Oswego, the outworks of Fort George, and the sloops and bateaux that were intended to attack Crown Point. Next year he reduced Fort George, but the

victory was disgraced by the massacre of 2000 of its inhabitants by the Indians under his command; which completely roused the indignation of the British, and led to those mighty preparations, which we have already noticed in the Historical sketch of Nova Scotia, and which finally destroyed the power of France in America.

The financial affairs of Canada, and the interests of private individuals, were also, about this time, placed in a ruinous position by the profligacy of M. Bigot, the intendant-general. His peculations, it was found, amounted to at least 400,000*l.*, the greater part of which he lavished on a mistress. His bills on the French treasury and orders to the amount of 3,333,333*l.* 6*s.* 8*d.* sterling, were protested. When the Canadians became British subjects, an indemnity was obtained for them of only 125,400*l.* in bonds, and 250,000*l.* in specie, for this immense debt.\*

The annual expenditure of the government of Canada in the year 1729, was only 1*£*,666*l.* 13*s.* 4*d.*, but it increased in 1759, to the enormous sum of 1,083,333*l.* 6*s.* 8*d.* sterling.

At this period, from 1753 to 1759, the fisheries and navigation of Canada employed annually only five or six small vessels in the seal and whale fishery, and one or two traded to the Antilles. Nine or ten arrived from the Antilles with rafia, molasses, coffee, and sugar; and thirty vessels, of various sizes, from France, the whole tonnage of which did not exceed 9000 tons.

The imports from France in 1754 of manufactured goods, and other articles, amounted in value, reduced to sterling money, to 157,645*l.*; of rum, sugar, &c. to 59,123*l.*; total, 216,769*l.* The value of furs exported to France, amounted to 64,570*l.*; of oil, ginseng, capillaire, timber, &c., to 7083*l.*; of fish, oil, iron, &c., exported to the Antilles, and other places to 3906*l.* Total value of exports 75,560*l.*, leaving a balance of trade against the colony of 141,209*l.* to be paid by bills drawn by the intendant on the treasury of France.

When the French first took possession of Canada, they had scarcely any money. The little carried out by those who settled there was soon re-exported. This want of a circulating currency, retarded trade and agriculture. The court of Versailles, in 1670, ordered money to be coined for the use of the French American settlements to be valued one-quarter higher, for the same weight, than the money circulating in France. But this expedient did not answer, and towards the close of the seventeenth century paper money was substituted, in Canada, for the payment of the troops, and the other expenses of government.

\* On further inquiry, we find the Canadians scarcely received any part of these immense claims, excepting a small proportion of the amount in specie. The French government, however, came to the resolution, several years after, to pay the bills or rescriptions due to the Canadians. These bills were purchased for trifling sums by capitalists. M. Beaujeu, a financier, made a profit, it is said of 18,000,000 of francs by the speculation; and it was these bills that actually insured the success of M. Necker as a rich banker, being the first step which led to his fortune.

This currency continued until 1713, when the engagements made by the administrators of the colony ceased to be fulfilled. The bills of exchange which they drew upon France were not honoured. They were liquidated in 1720, with a deduction of five-eighths of their nominal value.

Specie was then resorted to for about two years. The traders in Canada, and all those who had payments to make in France, found it inconvenient, expensive, and uncertain to remit specie, and they solicited the re-establishment of paper money. Billets were manufactured, bearing the arms of France and Navarre, which were signed by the governor, the intendant, and the comptroller. These billets were of the several values of twenty-four, twelve, six, and three livres, and of thirty, fifteen, and seven sols six deniers. The total value of all did not exceed one million of livres. This sum not being found sufficient for the public circulation, a larger quantity was supplied by command of, and signed only by, the intendant. The least of these, signed by him, were of twenty sols value, and the greatest of one hundred livres. These billets were circulated, as a substitute for money, until October, the latest period for the departure of ships from Canada. The bills were then converted into bills of exchange, drawn by the intendant on the French treasury. Considering the defective and corrupt state of the finances of France, we need not consider it surprising that the colonists of Canada should have suffered grievously from the dishonoured bills drawn by the intendant.

Fiscal dishonesty has always corrupted morals; and there is but little doubt that the profligacy of the administrators of the revenue in France, and the laxity of morals among those from whom the officers sent to Canada were chosen, superinduced on Canadian manners a share of the immorality and corruption, which the Abbé de Raynal ascribes to the character of the Canadians living in the towns. But we consider his description of the rural, and especially the agricultural, inhabitants highly exaggerated.

When he says that each agricultural family had from twenty to thirty sheep for their flesh and wool, ten or twelve cows for their milk, and oxen to plough the ground, and for their meat; also horses, small but hardy, in great numbers; and that such was the condition generally of 83,000 inhabitants settled on the banks of the St. Lawrence,—they could neither have been a very indolent nor an immoral population.\*

\* He observes, "that those whom rural labour fixed in the country, allowed only a few moments to the care of their flocks, and to other indispensable occupations during winter. The rest of the time was passed in idleness, at public-houses, or in running along the snow and ice in sledges, in imitation of the most distinguished citizens. When the return of spring called them out to the necessary labours of the field, they ploughed the ground superficially, without ever manuring it; sowed it carelessly, and then returned to their former indolent manner of life till harvest-time.

"This amazing negligence might be owing to several causes. They contracted such a habit of idleness during the continuance of the severe weather, that labour appeared insupportable to them, even in the finest weather. The numerous festivals prescribed by their religion, which owed its increase to their establishment, prevented the first exertion, as well as interrupted the progress

The eight thousand inhabitants employed in hunting and trading, and the inhabitants of the towns, may have deserved the character which he and Professor Kalm describes.

of industry. Men are ready enough to comply with that species of devotion that flatters their indolence. Lastly, a passion for war, which had been purposely encouraged among these bold and courageous men, made them averse from the labours of husbandry. Their minds were so entirely captivated with military glory, that they thought only of war, though they engaged in it without pay.

"The inhabitants of the towns, especially of the capital, spent their winter as well as summer in a constant scene of dissipation. They were alike insensible of the beauties of nature, or of the pleasures of the imagination. They had no taste for arts or science, for reading or instruction. Their only passion was amusement. This manner of life considerably increased the influence of the women, who were possessed of every charm except those soft emotions of the soul, which alone constitute the merit and the charm of beauty. Lively, gay, and addicted to coquetry and gallantry, they were more fond of inspiring than feeling the tender passions.

"There appeared in both sexes a greater degree of devotion than virtue, more religion than probity, a higher sense of honour than real honesty. Superstition took place of morality, which will always be the case, whenever men are taught to believe that ceremonies will compensate for good works, and that crimes are expiated by prayers."

Professor Kalm remarks (in 1757), "A girl of eighteen is reckoned to be poorly off if she cannot enumerate at least twenty lovers. These young ladies, especially those of a higher rank, get up at seven, and dress till nine, drinking their coffee at the same time. When a young fellow comes in, whether they be acquainted with him or not, they immediately lay aside their work, sit down by him, and begin to chat, laugh, joke, and invent *double entendres*, and this is reckoned being very witty. One of the first questions they propose to a stranger is, whether he is married; the next, how he likes the ladies of the country; and the third, whether he will take one home with him."

If these descriptions be correct, the Canadian ladies of that time were very different from those of the present day; for I believe them to be as modest and industrious as those of any country. They are, it is true, more affable, and have more freedom of manners than the English.

The superior intelligence of the women in the country parishes of Lower Canada is by all acknowledged. It is worthy, however, of remark, that, until within the last twenty years, scarcely any measure for promoting education in the country was carried into operation by the government; and the instruction of boys was consequently much neglected, as they could not well afford to attend seminaries at a distance from home. In respect to girls in the country, the case was very different. The Convent of the Sisters of the Congregation, established by Madame de Bourgeois, has for a long time provided schoolmistresses for from fifteen to twenty schools, in various parts of the province. In these schools, reading, writing, a little arithmetic, religious instruction, needlework, and such other knowledge as rendered the girls eminently useful in domestic management, were taught. The Canadian women, therefore, owe their superior intelligence to the good Sisters of the Congregation.—*Macgregor's British America*, vol. ii., page 341.

trading, and the  
he and Professor

n that flatters their  
ed among these bold  
their minds were so  
a they engaged in it

er as well as summer  
s of nature, or of the  
ding or instruction.  
ased the influence of  
s of the soul, which  
ted to coquetry and

more religion than  
e of morality, which  
will compensate for

poorly off if she can-  
of a higher rank, get  
when a young fellow  
y aside their work, sit  
and this is reckoned  
whether he is married ;  
e will take one home

y different from those  
those of any country.  
e English.  
wer Canada is by all  
twenty years, scarcely  
ration by the govern-  
could not well afford  
country, the case was  
by Madame de Bour-  
ty schools, in various  
religious instruction,  
l in domestic manage-  
intelligence to the good

## CHAPTER XXII.

### CONQUEST OF CANADA.

SUCH was the condition of Canada, when the English government, exasperated by the massacre at Fort George, and animated by the surrender of Louisburg, resolved on subduing all the northern French possessions in America. It was, therefore, determined to conquer Canada by simultaneously attacking Quebec, Fort Niagara, and the forts at Ticonderago and Crown Point. To the army under General Wolfe, and the fleet under Admiral Saunders, was assigned the conquest of Quebec; to General Amherst, the commander-in-chief in America, the reduction of the forts at Crown Point and Ticonderago; and that of Niagara to General Prideaux, but which afterwards devolved on Sir William Johnson. The latter expeditions were afterwards to concentrate their forces with those under General Wolfe.

In the month of June, 1759, the English fleet sailed up the St. Lawrence to the island of Orleans, where Wolfe landed with an army of 8000. The French disposable forces, exclusive of the garrison of Quebec, consisted of about 10,000 men, with a reserve of 2000. Wolfe first attempted the entrenchments at Montmorency, landing his troops under cover of the fire from the ships of war; but he was gallantly repulsed by the French. After some delay, it was determined to effect a landing in order to carry the heights of Abraham, above Quebec. This daring resolution was effected on the 12th of September, with surprising secrecy and intrepidity.

The ships of war sailed nine miles up the river above Quebec to Cape Rouge. This feint deceived M. Bougainville, who, with his division of the French army, proceeded still further up along the banks of the river to prevent the British debarking. During the night, the English ships dropped down silently with the current to Wolfe's Cove, and at four o'clock in the morning the troops began to land. At eight the British army ascended the precipitous heights, with two field pieces in front; the 48th regiment and light infantry forming a reserve, and the Royal Americans covering the landing.

The Marquis de Montcalm, who was then at Beauport, marched across the St. Charles on the 13th, and imprudently formed in front of the British army with only one field piece, and before he could concentrate all his disposable forces. He then advanced most gallantly; but the scattered quick firing of his troops, which commenced within about 250 yards of the English line, was far from being so effective as that of the British. The latter moved forward regularly, firing

steadily, until within twenty or thirty yards of the enemy, when they gave a general volley, and the French were soon after routed. Bougainville had just then appeared in sight, but the fate of Canada was decreed—the critical moment was gone—and he retired to Point au Tremble, where he encamped: from thence he retreated, first to Three Rivers, and then to Montreal. There was also a body of French troops near Beauport, which were not engaged. Had all the forces been concentrated under Montcalm, it is doubtful if the heroism of the British troops could have secured the victory. The most extraordinary bravery was displayed both by the English and the French. Both armies lost their commanders. Wolfe expired with victory accompanying the close of his splendid career. At the age of thirty-five, when but few men begin even to appear on the theatre of great deeds, inheriting no family pretensions, and unassisted by faction or intrigue, he held a command of the highest responsibility, and with a truly unblemished character, fulfilled the most sanguine expectations of his country.

The Marquis de Montcalm, an officer of equal bravery, died of his wounds a few days after.\* Quebec capitulated on the 18th to General Murray, who succeeded to the command. He, however, committed a most egregious blunder some time afterwards, by leaving Quebec to attack M. Levi, who was encamped with the French army at Sillery, and who completely defeated General Murray, and compelled him to retire within the walls of Quebec, with the loss of his artillery, and nearly one-third of his army.

The fort of Niagara was, in the mean time, reduced by Sir William Johnson, and the forts at Ticonderago and Crown Point, by General Amherst. They were consequently enabled to concentrate their forces, and form a junction with General Murray. Previously to this, on learning that the English fleet was in the St. Lawrence, and that the armament sent from France to relieve Quebec was captured in the Bay de Chaleur, by a squadron from Louisburg, under Captain Byron, the French forces retreated to Montreal, where the governor-general, M. de Vaudreuil, determined to make a desperate stand. Being, however, invested by the united forces of the three British generals, he found further resistance useless, and capitulated on the 8th of September, 1760, when Montreal, and all the French fortresses in Canada, were surrendered to Great Britain. The articles of capitulation under which Montreal surrendered were highly honourable to M. de Vaudreuil, who exacted, to the utmost that he could possibly expect to obtain, every advantage for the people he had previously

\* A misunderstanding, it is well known, existed between the Governor-general M. de Vaudreuil and General Montcalm. The latter proposed a different plan of attack and defence from that resolved upon by the former, who, in council a few days before even expressed his doubts as to the courage of the Marquis de Montcalm, who in a spirit of wounded honour, immediately fought a precipitate battle, before concentrating the forces, within less than a day's march.

All the Canadians consider this circumstance, joined to the rapacity of the civil officers, who carried on a general system of pillage with the most audacious effrontery, as the causes which secured the easy conquest of Canada.



commanded. Three years afterwards France ceded to Spain, Louisiana, and all the French possessions on the Mississippi.

The battle gained by Wolfe on the heights of Abraham, formed a preliminary cause, which has already been attended with mighty consequences not contemplated at that period: those consequences themselves must again form successive causes of great effects. Had France retained the Canadas, British America would probably have continued for several years longer to be overawed into humble submission by England; and the whole country of Upper Canada, of Michigan, and of the vast basins of the Ohio, Mississippi, and Missouri, would now, in all likelihood, be inhabited nearly altogether by people of French, and not, as to-day, chiefly of English race. Nor would there ever, in all probability, bet he least prospect of the whole continent, of at least North America, including probably Mexico, and not unlikely the central republics, becoming eventually Anglo-American nations, speaking the same language, and possessing the same literature, however numerous the sovereign states, or separate governments, may become.

---

### CHAPTER XXIII.

#### CONDITION OF THE FRENCH CANADIANS ON THEIR BECOMING SUBJECT TO THE BRITISH CROWN.

HAVING described the French Acadians previous to, and after, their becoming British subjects, we consider it proper to give an account of the Canadians, of French race, who have remained under English allegiance.

For some time after the capitulation of Canada, no regard was paid to the French laws or courts. Military tribunals were instituted in the districts, from which appeals might be made from the commanding officer. General Murray carefully guarded against the abuse of power in such absolute courts.

Soon after the peace of 1763, which left to France no part of all her vast territories and power in North America. General Murray established new courts of civil and criminal jurisdiction, in which the laws of England were introduced, and continued in force until the year 1775.

The following extracts from a letter, written in 1765, by Governor Murray, to the Lords of Trade and Plantations, afford, it is believed, a just account of the state of the province at that period. "It consists," he states, "of 110 parishes, exclusive of the towns of Quebec and Montreal. These parishes contain 9722 houses, and 54,575 Christian souls; they occupy, of arable land, 955,755 arpents. They sowed in the year 1765, 180,300½ minots of grain; and that year they pos-



essed 12,546 oxen; 22,724 cows; 15,039 young horned cattle; 27,064 sheep; 28,976 swine; and 13,757 horses; as appears by the annexed recapitulation, taken by his order, in the year 1765.

“The towns of Quebec and Montreal contain about 14,700 inhabitants. The savages, who are called Roman Catholics, being within the limits of the province, consist of 7400 souls, so that the whole, exclusive of the king's troops, amount to 76,275 souls; of which in the parishes are nineteen Protestant families; the rest of that persuasion (a few half-pay officers excepted), are traders, mechanics, and publicans, who reside in the lower towns of Quebec and Montreal. Most of them were followers of the army, of mean education, or soldiers disbanded at the reduction of the troops. All have their fortunes to make, and I fear few are solicitous about the means, when the end can be obtained. I report them to be in general, the most immoral collection of men I ever knew: of course, little calculated to make the new subjects enamoured with our laws, religion, and customs; and far less adapted to enforce those laws which are to govern them.

“On the other hand, the Canadians, accustomed to arbitrary, and a sort of military government, are a frugal, industrious, and moral race of men; who, from the just and mild treatment they met with from his majesty's military officers, who ruled the country for four years, until the establishment of civil government, had greatly got the better of the natural antipathy they had to their conquerors.

“They consist of a noblesse, who are numerous, and who pique themselves much upon the antiquity of their families, their own military glory, and that of their ancestors. These noblesse are seigneurs of the whole country; and, though not rich, are in a situation, in that plentiful part of the world, where money is scarce and luxury still unknown, to support their dignity. Their tenants, who pay only an annual quit rent of about a dollar for 100 acres, are at their ease and comfortable. They have been accustomed to respect and obey their noblesse; their tenures being military, in the feudal manner, they have shared with them the dangers of the field, and natural affection has been increased, in proportion to the calamities which have been common to both from the conquest of this country.

“As they have been taught to respect their superiors, and are not yet intoxicated with the abuse of liberty, they are shocked at the insults which their noblesse and the king's officers have received from the English traders and lawyers, since the civil government took place. It is natural to suppose they are zealous of their religion. They are very ignorant; it was the policy of the French government to keep them so; few or none can read. Printing was never permitted in Canada till we got possession of it. Their veneration for the priesthood is in proportion to their ignorance, it will probably decrease as they become enlightened, for the clergy there are of mean birth and very illiterate; and as they are

now debarred from supplies of ecclesiastics from France, that order of men will become more and more contemptible, provided they are not exposed to persecution.\* Disorders and divisions, from the nature of things, could not be avoided in attempting to establish the civil government in Canada, agreeable to my instructions, while the same troops who conquered the country, for four years remained in it. They were commanded by an officer, who, by the civil establishment, had been deprived of the government of half the province, and who remained, in every respect, independent of that establishment. Magistrates were to be made, and juries to be composed, out of 450 contemptible settlers and traders. It is easy to conceive how the narrow ideas and ignorance of such men must offend any troops, more especially those who had so long governed them, and knew the means from which they were elevated. It would be very unreasonable to suppose that such men would not be intoxicated with the unexpected power put into their hands; and that they would not be eager to show how amply they possessed it. As there were no barracks in the country, the quartering of the troops furnished perpetual opportunities of displaying their importance and rancour. The Canadian noblesse were hated, because their birth and behaviour entitled them to respect; and the peasants were abhorred, because they were saved from the oppression they were threatened with. The presentment of the Grand Jury at Quebec puts the truth of these remarks beyond a doubt.† The silence of the king's servants to the governor's remonstrances, in consequence of their presentment, though his secretary was sent to them on purpose to expedite an explanation, contributed to encourage the disturbers of the peace.

"The improper choice and numbers of the civil officers sent out from England increased the inquietude of the colony. Instead of men of ingenious and untainted morals, the very reverse were appointed to the most important offices; and it was impossible to communicate, through them, those impressions of the dignity of government, by which alone mankind can be held together in society. The judge fixed upon to conciliate the minds of 75,600 foreigners to the laws and government of Great Britain, was taken from a gaol, entirely ignorant of civil law, and of the language of the people. The attorney-general, with regard to the language of the people, was not better qualified.

"The offices of the secretary of the province, registrar, clerk of the council, commissary of stores and provisions, provost-martial, &c. were given by patent

\* This observation is the only one objectionable, on account of truth, in this able letter. I feel no fear in hazarding the assertion, that the Catholic clergy were not at that time illiterate, nor generally of low birth: and since that period, instead of becoming contemptible, they have become, with the growing intelligence of the world, more learned and respectable.

† The Protestant grand jury represented the Roman Catholics as a nuisance, on account of their religion. "Ils ont laissé beaucoup de successeurs, héritiers de ces sentimens," said a learned Canadian to me,

to men of interest in England, who let them out to the best bidders; and so little did they consider the capacity of their representatives, that not one of them understood the language of the natives. As no salary was annexed to these patent places, the value of them depended upon the fees, which, by my instructions, I was ordered to establish, equal to those of the richest ancient colony. This heavy tax, and the rapacity of the English lawyers, were severely felt by the poor Canadians; but they patiently submitted, and, though stimulated to dispute it by some of the licentious traders from New York, they cheerfully obeyed the Stamp Act, in hopes that their good behaviour would recommend them to the favour and protection of their sovereign.

“As the Council Book of the province, and likewise my answer to the complaints made against my administration, have been laid before your lordships, it is needless to presume to say any thing further on that subject, than that I glory in having been accused of warmth and firmness in protecting the king’s Canadian subjects, and of doing the utmost in my power to gain my royal master the affections of that brave, hardy people, whose emigration, if ever it should happen, will be an irreparable loss to their empire; to prevent which, I declare to your lordships, I would cheerfully submit to greater calumnies and indignities (if greater can be devised) than hitherto I have undergone.”\*

## CHAPTER XXIV.

### PRESENT CONDITION AND CHARACTER OF.—CANADIANS OF FRENCH ORIGIN.

THE condition, manners, habits, and pursuits, of the Canadians of French origin, resemble, at the present time, many of the characteristics described by Governor Murray. While residing in that country, and travelling among the settlements which they inhabited from Beauharnois down to Rimouski; an extent of 300 miles along the southern shores of the St. Lawrence; and on the north from the Ottawa, and upper point of Montreal, down to three rivers, Quebec, Beaufort, and the Isle of Orleans, we have examined with great care the condition, character, and disposition of an interesting people, who have been, unfortunately, but imperfectly known, or understood, in England. The following description which we have written from personal observation, applies to the settlements generally on the south shores of the St. Lawrence, and to those on the north banks between Quebec and Montreal:—

\* “Rien de plus vrai et de plus exact que les observations du Général Murray, sur les affaires du Canada après la conquête,” said a highly-talented Canadian gentleman to me, on reading this letter.

The villages and parishes have a great similarity of appearance, and although some of them are more extensive, and much more populous than others, yet one description is sufficient for all. We cannot but be pleased and happy while travelling through them. They assuredly seem to be the very abodes of simplicity, virtue, and happiness. We pass along delighted through a beautiful rural country, with clumps of wood interspersed amidst cultivated farms, pastures, and herds, decent parish churches, and neat white houses or cottages. The inhabitants are always not only civil, but polite and hospitable, and the absence of beggary, and of the squalid beings whose misery harrows our feelings in the United Kingdom, is the best proof that they are in comfortable circumstances. Thefts are rare, and doors are rarely locked. You never meet a Canadian but he puts his hand to his hat or *bonnet rouge*, and he is always ready to inform you or to receive you into his house, and if you be hungry, the best he has is at your service.

The manners of the women and children have nothing of the awkward bashfulness which prevails among the peasants of Scotland, nor the boorish rudeness of those of England. While we know that each may be equally correct in heart, yet we cannot help being pleased with the manners that smooth our journeys; and often have we compared the easy obliging manners of the Canadian habitans, with the rough 'What d'ye want?' of the English boor, or the wondering 'What's your wull?' of the Scotch cotters.

At the inns or *auberges*, many of which are post-houses, we find civility, ready attendance, and have seldom to complain of what we pay for. In travelling we now and then meet a cross erected at the side of the road, on a spot to which some trifling legend is attached. In some places we see large plaster casts of the Crucifixion, under a wooden canopy, supported by four tall posts. I observed one of these in the middle of a marsh, near the post-road below Kamouraska.

The house of a captain of militia is always distinguished by a tall flag-staff near it, painted red, or with circles of white, red, blue, or black.

The priest's house is always close to the church, and you never see him except in sacerdotal robe. Enter his house and you are welcome, nor will he let you depart hungry.

The parish church, with a pretty bright tinned spire, and sometimes with two, is a striking characteristic feature which occurs at intervals of from four to eight miles along the banks of the St. Lawrence.

The houses of the habitans are sometimes built of stone, but generally of wood, and only one story high.

The walls outside are whitewashed, which imparts to them, particularly in summer, when almost every thing else is green, a most lively and clean-looking appearance. Each contains a large kitchen, one good sitting-room, and as many sleeping or bed-rooms as may be judged requisite. The garret is generally used

for lumber and seldom for bed places. Some of the houses have verandas, and a small orchard and garden attached; near the house there is always a clay-built bake oven and a well, from the latter the water is drawn by means of a lever. The elevation and ground plan of a family house are generally the same as the following outlines:—The sitting-room or parlour, and bed-rooms, are lined with smoothly-planed boards, and painted with blue, red, green, yellow, &c., and according to our ideas, in very bad taste; but according to *Jean Baptiste's*\* fancy, very fine and pretty; and why not, if he be happy in the idea? Wax and brass images of the Virgin and Child, or the Crucifixion; and pictures of grim saints, the Madonna and Child, &c., all of the cheapest and most common kind, are hung round the room; and one middle-sized and several common looking-glasses, and a common clock are seldom wanting. Sometimes we observe a looking-glass picture, which, from their curious wrought frames must be from one to two hundred years old. There is also one or more cupboards or buffets in the room, which exhibit common glasses, decanters, cups and saucers, &c., and generally a large punchbowl, for the purpose usually of making egg† or milk punch.

The geese raised on their farms afford sufficient feathers for beds; and the habitants are never without them. Their sheets and blankets are rather coarse, but manufactured by themselves of the fleeces of their sheep, and of the flax they cultivate.

The barns and cattle-houses are plain oblong buildings. The farms run parallel with each other: pole-fences occasionally separate them, and from ten to seventy arpents of each are cleared and cultivated. The post-road runs across them all, and each habitant keeps his own portion in repair.

The parish of St. Thomas, on the Rivière de Sud, is one of the most populous below Quebec. The river flows from the south, through a beautiful, extensive, fertile, and rather thickly-settled country, and rolls over a ledge of rocks, twenty feet high, into the St. Lawrence. It has several excellent bridges over it; and along its banks are many of the best cultivated farms in Lower Canada. In the rear of the village, Chapel Hill, a pretty eminence, rises, amidst fertile fields.

In the village there is a handsome, though plain, stone church, said to contain near 3000 persons. We had the opportunity of being at this church on a Sunday. Nothing could be more pleasing than the scene which presented itself. It was on a delightful, calm, summer morning; the meadows, corn-fields, and woods, were as richly decked as imagination could well fancy, and the surrounding scenery as interesting as a picturesque tourist could even wish. The

\* Jean Baptiste is as frequently a *nom de guerre* for Canadian habitants, as John Bull is for the English, or Saunders for the Scotch.

† Egg punch, or egg nog, consists of eggs and sugar beat up together, to which is added a little milk or water, and as much spirits as will be equal to a quarter of the whole. This is a common treat among the Canadians.

whole creation was wrapt up in peaceful, but not solemn, stillness; for the lively verdure of the country, thickly decked with neat white cottages, and the smooth flowing beauty of the St. Lawrence, with several tall ships carried along by the tide, banished every impression except those of the most happy admiration, while the spirits were just raised to that pitch of cheerfulness, in which neither volatility nor gloom has any share.

About ten o'clock, the roads leading through this extensive parish exhibited a decently-dressed peasantry, clad chiefly in fabrics manufactured by themselves, of the wool, flax, leather, and straw, produced on their farms. A great multitude moved on, with a sober trot, in calèches and cabriolets; several on horseback, and others on foot; but no one disturbed the calm tenor of the day, further than casual converse between two or three.

In church, if the most close and devout attention during the whole service of mass, and the delivery of a short, practical, but not argumentative, sermon, which dwelt altogether on their moral conduct, without alluding to points of faith, be considered as general proofs of sincerity and piety, the habitans of this parish have undeniable claims to these virtues. We believe there is little difference to be found, in this respect, among the other parishes. If there be, we have failed to discover it: and admitting, as we have frequently heard, that they are religious by habit and imitation, rather than by conviction, no one who has travelled among them can deny that they are sincere, amiable, charitable, honest, and chaste. Let us leave abstract points of Christian doctrine to theological disputants; but if we look for a more correct or moral people than the Canadian habitans, we may search in vain. A Sabbath morning in the Scotch parishes most remote from towns, bears the nearest resemblance to a Sunday, before mass, in Canada.

The interval, however, between morning and evening service, differs, but not widely; for, in both countries, those who do not return to their houses, spend the time in conversing on local incidents, or in communicating what news is gathered during the week. But the evenings of Sunday are far more cheerfully spent than in Scotland. The people of the parish often meet in small groups, or at each other's houses, for the sake of talking, and on these occasions they sometimes indulge in dancing.

We may always observe beings kneeling along the aisles, or beside the columns, with their faces towards the altar; and as we pass along, we hear the half-smothered breathing of their devotions. At such a time, rather than during the pompous celebration of high mass, few, we believe, have ever found themselves within the walls of a spacious Catholic cathedral, that have not experienced a deeper feeling of reverence, and a more impressive consciousness of the presence of Omnipotence, than is usually experienced within the temples of Protestantism. This, we know, is not philosophy—but it is nature.



On Easter Sunday, and on some other feasts, especially the Fête Dieu, this Cathedral of Montreal exhibits ceremonies and solemnities widely different from the calm spirit of devotion that prevails on week days. The bishop, and sometimes twenty priests, officiate during the celebration of high mass. The pompous procession; the chiming of the bells; and, in the cathedral, the loud solemn tones of the organ; the kneeling crowds; the silver censers; the incense; the splendour which surrounds the altar; and all the other various accompaniments of this high celebration, are infinitely more imposing than any religious ceremony to be witnessed in these days in England.

The education of youth was long neglected in Canada. Among the habitants, it does not appear that the clergy, during the French government, encouraged learning, although they did not at the same time discourage education, otherwise than by the example which their indifference taught. At that time the priests were chiefly born and educated in France. Few of the habitants who have passed the middle age of life can read or write—the women were more frequently taught both than the men. This arose from the extinction of the male religious fraternities, particularly the Jesuits; while the nunneries were not disturbed by the British government, and the sisters and nuns in these nunneries have always given their attention to the instruction of young girls.

As they applied their means, and devoted so great a portion of their lives to the useful instruction of mankind, however pernicious to liberty may have been the principles laid down in the secret institute of their order, it was expected by the Canadians that the revenues arising from the lands that belonged to the Jesuits would be appropriated in aid of public instruction, after these revenues were possessed by the crown.

The priests, who are now the only ecclesiastics in Canada, were formerly only second to the Jesuits, and seldom troubled their heads about giving more instruction to the people than was comprehended in the service and ceremonials of the church; but their influence and example, although injurious as affecting mental improvement, was certainly beneficial in respect to morals.

The Récollets were the lowest religious order in Canada; they made vows of perpetual poverty, and were, it seems, little esteemed by the Jesuits.

The Canadians had a proverb—"Pour faire un Récollet il faut une hache, pour un prêtre un ciseau; mais pour faire un Jésuite il faut un pinceau."

To the Catholic priests of the present day in Canada, justice requires us to acknowledge that there is great merit due. Although, generally speaking, their education and attainments do not, perhaps, exhibit the splendid points of acquirement in polite literature, and in the sciences, which distinguished the Jesuits; yet they neither want intelligence, nor are they destitute of useful or classical learning. Many of them are eloquent preachers; and it is worthy of our consideration to know, that since the Catholic clergy have consisted nearly all of Ca-



nadians, born in the province, and have themselves received their education in the colleges of Canada, they have directed their special attention to the instruction of youth.\*

They have been accused of silently opposing the establishing of schools, and the instruction of the Canadian youth, particularly in the English language. No charge can now be more unjust. Disputed points of faith do not belong to our province; and having known many of the Canadian priests, truth and candour require us to declare, that they are pious and amiable; and not only watch carefully, over the morals of their parishioners, but conduct themselves as individuals, and as a body, with praiseworthy correctness. They certainly never give any advice to others, that the example of their own conduct does not enforce. Many of the schools have been established by the cures.

There is not, probably, in the world a more happy people than the *habitans*, or peasantry of Lower Canada. They are, with few exceptions, in easy circumstances; and in all the villages, the church forms the point around which the inhabitants, born in the parish, delight to live; and in no dwelling further from it than they can hear the ringing of its bell, can any of them feel happy. They are not anxious to become rich, but they possess the necessary comforts, and many of the luxuries of life.

They are frugal, but not enterprising, and will seldom buy what they can make themselves. Their lands yield them grain and vegetables, and food for their horses, cattle, sheep, hogs, and poultry, as well as hemp, flax, and tobacco.

They make coarse linen and woollen clothes, straw hats, worsted bonnets or caps, soap, candles, sugar,† and implements of husbandry. What they manufacture is seldom for sale, but for consumption. They have, in fact, every article of real utility—every necessary resource within themselves, no penury, no uneasiness, no distress is visible. Their mode of agriculture is clumsy and tardy; yet the soil, with the most negligent culture, yields abundance for domestic consumption, and something over seigniorial dues and the tithes, to sell, for the purchase of articles of convenience and luxury. Their farms are generally small, and often subdivided among a family. The agricultural societies may gradually improve husbandry among the *habitans*; but, hitherto, neither

\* At the Rivière des Trois lived, and (in 1823), nearly eighty years old, died, the venerable, amiable, and accomplished Abbé de Calonne, brother of the famous financier and minister of Louis XVI. The revolution drove him from France to England. He then sought and found an asylum in Prince Edward Island, which he left for Canada; a colony whose inhabitants were more agreeable to the associations of his life and education. The world for him had lost its fascinations; for when the Bourbons reascended the throne of France, he not only became possessed of considerable property, but he had offers to return to his native country, that ambition would not have rejected. The property he at once distributed among others; and his little cure at Point du Lac, near Three Rivers, satisfied his ambition as to ecclesiastical power.

† Maple sugar. The season of manufacturing it is considered a period of pleasure rather than of fatigue, although it is attended with considerable labour. About 2,000,000 lbs. used to be manufactured in the province by the Canadians.

example, nor the prospect of interest has been sufficient to induce many to adopt the more approved modes of husbandry, or any of the methods of shortening labour, discovered during the last or present century. They have gardens attached to their houses, but the neatness and order which lend such charms to every little English cottage, is not to be found in the Canadian parishes. The women generally do all the garden work, and, like those of Normandy and Picardy, greatly assist in field labour. The occupations of the Canadians are neither severe nor incessant; as moderate industry secures all necessaries. They, however, plough a great portion of their lands in autumn, and there is little doubt, but they will gradually change their mode of culture. We discover among the Canadians the customs and manners that prevailed among the peasantry of France during the age of Louis XIV.; and, to this day, the most rigid adherence to national customs is maintained among them. Contented to tread the path beaten by their forefathers, they, in the same manner, till the ground: commit, in the like way, the same kind of seeds to the earth; and in a similar mode do they gather their harvest, feed their cattle, and prepare and cook their victuals. They rise, eat, and sleep, at the same hours; and under the instruction of their pastors, and the example of their elders, observe the same spirit in their devotions, with as ample a portion of all the forms of the Catholic religion, as their ancestors.

They are fond of soups, which are seldom, even in Lent, of meagre quality. Bread, butter, cheese, with eggs, tea, poultry, fish, and flesh, constitute nearly all the other articles of their food. They have their *jours gras*, or feasting days, before and after Lent, on which they gormandise vast quantities of animal food, and indulge in drinking; but on other occasions they are temperate.

The amusements of former times are also common among them: especially at their weddings, feasts, and dances. Even the noisy, tumultuous *charivari*\* is not entirely forgotten.

They delight in driving about in *calèches* and *carioles*. To the harness of their horses they hang numerous bells, and on passing each other always, as in France, take the contrary side of the road to that which we are accustomed to in England. Dancing, fiddling, and singing, are among their amusements after vespers on Sunday: considering it no sin but a harmless recreation, never attended with dissipation or vice. Sunday is, indeed, the happiest day in a Canadian's week. The parish church collects all acquaintances. The young and old, men and women, drive thither in their *calèches* in summer, and in their well-furred *carioles* in

\* The *charivari* is a noisy assemblage of people, who proceed after bed-time to the house of a newly-married couple, whenever there is a flagrant inconsistency in the match: such as a young girl marrying an old man for his money, or *vice versa*. Some come on horseback, some blow horns, some beat drums and tin kettles; the English in the towns also join the *charivari*; others ring bells, shout, and swing rattles, continuing the *charivari* from night to night, until they receive a stipulated sum from the unhappy pair, for some charitable purpose.

winter; there they meet for devotion, pleasure, and love. Even on their little matters of business they consider it innocent to converse after dinner.

Sunday is, therefore, truly a day of happiness in a Canadian parish. Their devotion is to them a pleasure. The *habitan* is sincerely pious; and let him be taken where he may, if deprived of joining in the observances of religion, he is unhappy, superstitious, and fearful. This powerful feeling prevents him from going forth, like the American, with his family to settle, apart from all others, in the wilds.

Politeness seems natural to the Canadians. Habit, imitation, and temperament have made them a courteous people; and the first thing a child learns is to say his prayers, to speak decorously and respectfully to every body, and to bow or courtesy to its elders and to all strangers. The *habitans* never meet one another without putting a hand to the hat or bonnet, or moving the head. Men and women are civil to all, not for mere form, or appearance, but from a sense of propriety; and they always treat their superiors and parents with deference. Parents and children live frequently in one house to the third generation. They are exceedingly modest,—the women from the natural delicacy and disposition of their sex; the men from custom and a full sense of decency; the latter, in the country parishes, never bathe in the rivers, nor even in the most private places without being partially covered. The men are well proportioned, about, but something smaller than the middle size, and very rarely corpulent. From exposure to the climate their complexions are dark; the sun in summer, and the snow in winter, bronze their faces, and the general use of close iron stoves may also affect their colour. The features of their faces are characteristic. The nose is usually prominent, and often aquiline; the eyes dark, rather small, and remarkably lively; the lips thin, thin sharp and projecting, and the cheeks inclining to lankness.

Many of the girls are pretty oval-faced brunettes, with fine eyes, good teeth, and glossy locks. They make affectionate wives and tender mothers. Their feelings are keen and their attachments ardent. They are generally more intelligent than the men; and a *habitan* rarely enters upon matters of any importance without saying "J'en parlerai à ma femme;" and on consulting his wife, but not before, will he conclude a bargain. On entering the house of a Canadian, his wife seems to anticipate our very wishes. If they have not at the time what we want, the landlady regrets it with such good grace that we cannot fail to be delighted with what she gives us.

The *habitans* marry young; sometimes twenty couple are joined in wedlock at one time in the same church. They hate being alone. The world is nothing to them unless a number of families have the opportunity of assembling together. How very different from the Americans, among whom a man and his wife will leave a populous settlement, in which they were born, and all their friends

and relations without apparent regret, and plant themselves, regardless of all the human race, amidst the solitary gloom of the darkest forest!

A dance and feast always attends a wedding. The Canadian dances with all his heart; and eats with all his vigour. On the day of a marriage, several *calèches*, or, if in winter, *carioles*, filled with friends and acquaintances, form a cortege of imposing appearance. On these occasions, the gayest colours, the best dresses, the most spirited horses, and most fanciful *calèches*, or *carioles*, are brought into full display, and often continued for several days.

The priests, by their admonitions restrain, to a certain degree, and more effectually than sumptuary laws ever could, the dress of the *habitans*.

In winter, the men are clothed in long full-skirted dark grey coats (*capots*) buttoned close to the body, with a hood attached, to draw over the head, and with a many coloured sash, frequently ornamented with beads round the middle; and in pantaloons, *bonnet rouge*, or *bonnet bleu*, and *moccasins*, and never without a pipe in their mouths. In summer, light short jackets and straw hats, are worn in place of the long coats and *bonnet rouge*. The dress of the women is old fashioned, even when they wear gowns. Petticoats and short jackets, or bed-gowns, long waists, neat white caps, and, in summer, straw bonnets form the prevailing dress. In towns, the modern English or French fashions prevail.

The Canadian gentry all over the province, consisting chiefly of the descendants of the old noblesse and gentry, retain the courteous urbanity of the French school of the last century. After the conquest, the society of the French families of education and respectability who remained, was eminently courteous and polite; and they were anxious to secure the good feeling of the early English settlers, by inviting them to share in the hospitality, pleasures, and amusements of their houses and of their society. ("Une société dans laquelle régnoit généralement une politesse et une brillante urbanité.") Canadian families of education, speak French as correctly as it is spoken in Paris. Many of them, also, converse fluently in English; and although their disposition has been, and is, kind, and their manners agreeable, their society has not been sufficiently appreciated by the English.

The cultivation of the soil, building their houses, attending to their live stock, providing fuel, and making implements of agriculture, and articles of convenience, form the leading occupation of the rural Canadians. Fishing is rather an amusement, than a laborious pursuit. Spear fishing, with torch light, in calm summer nights, along the shores of the rivers, conveys something peculiarly striking to the observer. The light canoes that bear the torches and the spear-men over the surface of the smooth, limpid waters, follow in succession, each exhibiting a beautiful bright light.

Those of Anglo-Saxon race, who navigate the long craft, called Durham boats,

are very different beings from the Canadian boatmen who man the river boats, or *bateaux*. The former are generally tall, lank fellows, seldom without an immense quid of tobacco in their mouths: grave-tempered schemers, yet vulgar and seldom cheerful; "grinning horribly," when they venture an attempt to laugh.

The Canadian boatman, or *voyageur*, is naturally polite, and always cheerful; fond enough of money when he once possesses it, although unacquainted with over-reaching; and if he attempts to cheat, he knows not how. He sings, smokes, and enjoys whatever comes in his way, thanking "le bon Dieu, la Vierge et les Saints," for every thing.

The *voyageurs* know every channel, rapid, rock, and shoal, in the rivers they navigate; and, never pretending to question their leader, or *bourgeois*, fearlessly expose themselves to the greatest hardships, and the most frightful dangers.

When singing their celebrated boat-songs, two usually begin, two others respond, and then all join in full chorus. These songs make them forget their labours, and enliven their long and perilous voyages. Nothing can be more imposing than a fleet of *white canoes*, and the *voyageurs* all singing "cheerily," while paddling over the bosom of a lake, or along the sylvan shores of the St. Lawrence or Ottawa.\*

The inhabitants of Normandy and Picardy,—from which parts of France the ancestry of the Canadian *habitans* chiefly emigrated,—are those whom the latter resemble most in their morals, customs, and dwellings. But the peasantry of Normandy and Picardy have changed many of their habits and customs, while the Canadians have retained them.

Crimes are very rare among the *habitans*. Honesty, chastity, piety, and superstition,—the latter not more common, however, than in Scotland and Ireland,—are prominent in the Canadian character. Perhaps no people on earth have enjoyed more happiness in their circumstances, joined to so much virtue in their lives, than the rural population of French origin in Canada, until they were duped by political adventurers to join in a rebellion against a government, which, though it may have frequently erred, had always considered the new subjects of the British crown as justly entitled to the full paternal and equal protection of its administration. We shall, hereafter, in our historical notice of Canada under the British government, point out the real causes of difficulty in the administration of that most important province.

\* The white canoe of the North American Indians, is beautifully constructed, by sewing the rind of a huge white-birch tree over a slender frame work. On the water, this fragile vessel floats gracefully; and the long voyages of the Canadian fur traders, and those of Sir Alexander Mackenzie, to the Arctic Sea, and across the continent to the Pacific, were made in them. They are so light, as to be easily carried over land, by two men, from one river, or lake, to another.

BOOK II.  
BRITISH AMERICA.

CHAPTER I.

ENGLISH VOYAGERS TO AMERICA.

THE Spaniards having, by early discovery, force, injustice, cruelty, and treachery, conquered the richest countries of America, the English had either to make new discoveries, or remain contented with their possessions in Europe.

Neither the ambition nor pride of England, nor the avarice of Henry VII., had sufficiently aroused the spirit of adventure to induce, either the people or the monarch, to undertake maritime discoveries, until after the Portuguese had explored the whole coast from Tangiers to the southern limits of Africa, and until the island, and the gold and silver treasures, of Hayti were seized by Spain.

Henry VII., in the year 1495, granted to John Cabot, a Venetian, and his sons, a commission to navigate, with five ships, at their own expense, all parts of the ocean, for the purpose of discovering islands and countries, "either of Gentiles or of Infidels, which had hitherto been unknown to all Christian people; and to take possession of, and to set up his standard in the same, as vassals of the crown of England; and to return with merchandise to the port of Bristol." It is maintained that the first voyage which Sebastian Cabot had made with his father to America, was in 1494, before the date of his commission; and that this date is in accordance with an extract from a map drawn by him and afterwards engraved, as stated by Hakluyt. They sailed from Bristol with one or more vessels, discovered Newfoundland, which he called *Prima Vista*, on the 24th of June. In 1497, John Cabot died, and his son, under a new patent from Henry VII., sailed with a large ship, fitted at the king's expense, from Bristol, accompanied by others, to discover a north-west passage to India; and after making the coast of Labrador, he is said to have sailed north to 67 deg.



30 min. N. latitude,\* and then south, exploring the coast of North America to latitude 38 deg. N. That country, after the discovery of its more southerly parts, in 1512, by Ponce de Leon, was called Florida. Cabot, not being able to procure provisions from the natives, his crews, who had manifested a disposition to mutiny, when he was in search of the north-west passage, became dissatisfied, and he was compelled to return to England, which he did by way of Newfoundland. If the accounts of Sebastian Cabot's voyage be true, as authenticated by Hakluyt, Peter Martyr, Lopez, Ramusio, and several French writers, he was the first discoverer of all the countries on the Atlantic coasts, from Florida to the northern parts of Labrador. It is even probable that he discovered the continent of America before Columbus actually did so in 1498. But there is great obscurity as to the exact dates of the voyages of Cabot: for he either kept no journal, which is not probable, or his journal has not been found.

On his return to England, he met with no further encouragement from Henry VII., who was then engaged in war against the Scotch. That monarch completely forsook Cabot, and neglected making any further discovery. It would appear, from different accounts, that Cabot made several voyages afterwards, and that he visited the coasts of America, and entered the Gulf of St. Lawrence in 1502. But meeting with no encouragement from the crown, he went to Spain and was employed by the king to explore the southern part of Brazil. He sailed up the Rio-de-la-Plata, built a fort, and returned to Spain: where Charles V. treated him as ungratefully, as he had done all the previous discoverers employed by Spain.

We find that before 1516, Cabot returned to England,† and departed that year on a voyage, of which we have but a very imperfect account in a frigate fitted out by Henry VIII., and sailed to the coast of Brazil, from which he returned by way of Hayti and Porto Rico. He was afterwards honoured (in 1581) by Edward VI. conferring on him the title of Grand Pilot of England with an annual fee or salary of 166*l.* 13*s.* 4*d.*, a large amount at that period. In 1557, we find that he was Governor of the Company of Merchant Adventurers for making discoveries; under which was fitted out the expedition for finding a north-east passage to China, under Sir Hugh Willoughby, and which ended by the latter, with the crew of his own ship, being frozen to death; and by Chancellor, who commanded one of the other vessels, discovering the White Sea, and the port of Archangel. Cabot must have been nearly eighty years of age, when he drew up the admirable instructions given by him to Sir Hugh Willoughby; and to Cabot

\* Hakluyt and Purchas, quoting from the Preface to the 3rd volume of Ramusio's Voyages. That Cabot sailed so far north is not probable, and in the third edition of Ramusio, printed at Venice, it is stated, vol. iii., page 870, that Sebastian Cabot reached *cinquanta-sei grade sotto*, &c.  
 † He built a handsome mansion near Blackwall, which he called Poplar, and which name though the house disappeared more than a century ago, is still applied to the district behind Blackwall and the West India Docks.—See "Eden's Book," published in 1553; which book or collection, led to Mr. Hakluyt's celebrated "Collation of Voyages."



we must allow the merit of arousing the spirit of adventure which animated many Englishmen, and especially British seamen, about this period, and which brought forth the Drakes, Hawkins, Dampiers, and other bold mariners. During the reign of Queen Mary, and especially after her marriage with Philip of Spain, adventures by sea, which might cause the jealousy of, or in any way approach, the countries in America, conquered or claimed by Spain, was discouraged. The trade to the north of Europe, the Mediterranean, and to Africa, was, however, countenanced by her ministers; and, in the reign of Queen Elizabeth, every encouragement was given to, and the most honourable distinctions conferred on, her naval commanders. From this period England became a great maritime power, and her ships proceeded to all the sea-coasts of the world. The ignominy of carrying slaves from Africa to America was caused by the English, in the reign of Queen Elizabeth.

In 1578, Martin Fro<sup>is</sup>isher sailed to discover a north-west passage, and reached Labrador. Drake, and many other daring navigators of that period, can scarcely be considered in a more favourable character than that of bold and successful pirates; nor even the merchants who engaged in the early voyages to Africa, the West Indies, and coasts of South America, otherwise than as an association of robbers; plunder, or the slave-trade being invariably the chief objects of these expeditions. Sir Francis Drake, in 1580-81, was the second circumnavigator of the globe, which voyage was also accomplished, a few years afterwards, by Cavendish; and the trade round the Cape of Good Hope to India, was opened by the English in 1601.

As early as 1534, Jacques Cartier, of St. Maloes, sailed from France, on a voyage of discovery, and entered the Gulf of St. Lawrence, on the festival of that saint, to which that Mediterranean Sea owes its name. The following year he sailed up the great *Hachelaga*, which he called the St. Lawrence, and wintered in Canada, of which he took the usual formal possession for his sovereign, and named the territory New France.

---

## CHAPTER II.

### ATTEMPT TO COLONISE VIRGINIA—SIR WALTER RALEIGH

WITH the exception of the fisheries on the banks and coasts of Newfoundland, the countries discovered by Cabot from 1497 to 1502, were entirely neglected until 1579; when the first attempts at settlements, by the English, were made by Sir Humphrey Gilbert, who had obtained a patent from Queen Elizabeth to plant Newfoundland, and those parts of America discovered by Sc-

bastian Cabot. Gilbert was half-brother to Raleigh, and had distinguished himself in France and Ireland. But he was unsuccessful in his first voyage. The rocky, dark, and inhospitable aspect of the coasts of Newfoundland and Cape Breton, seems to have terrified his people; and he returned home, after losing one of his ships. He made a second attempt the following year, and the ship he was in, and all on board perished, through ignorance, or imprudence.

One of the most spirited, gallant, and accomplished men, that any age or country has given birth to, appeared at this time, as the enthusiastic promoter of navigation, commerce, discovery, and colonisation. This remarkable personage was Walter Raleigh. He was born at Hadleigh, in Devonshire, in 1552, in a house called *Hays*, which had long been the patrimony of his family. His early education does not appear to have been complete: even in the obscure range of instruction then taught at the grammar schools, or at Oxford, where he had been for some time at Oriel College. At one of the inns of court, he studied law with close application; but not for a long time: for he became, at the age of seventeen, one of the volunteers who went to assist the Queen of Navarre and the Huguenots, in France; where, during four years of battles, sieges, and negotiations, he was distinguished for his brilliant actions, and for his honourable conduct. He afterwards served, with reputation, in Holland; and, on returning, in his twenty-seventh year, he accompanied his relative, Sir Humphrey Gilbert, on his first unsuccessful voyage. From that period he directed his mind and studies to maritime discovery and colonisation. Being early convinced of his imperfect education, he had for years, while engaged in his military and maritime duties, studied four hours out of the twenty-four, and allowed himself but five hours for sleep. He never was known to shrink from the same labours, or fatigues, to which the humblest of his companions were subjected. He served afterwards with distinction in Ireland, and soon became a favourite with Queen Elizabeth.

Florida was discovered, in 1498, by Cabot. The Spaniards, who visited the country, gave it that name by which the whole of that part of America, and the coast to an indefinite distance northward, was known until 1584, when Sir Walter Raleigh and Adrian Gilbert obtained a second patent from Queen Elizabeth, by virtue of which they took possession of the country called Virginia. This was long the name by which the English designated all North America; and was so called, by the courtly Raleigh, in honour of the unmarried sovereign of England. The enthusiastic ardour of Sir Walter was not to be frustrated by the unfortunate calamity which befel Sir Humphrey Gilbert; and two vessels were despatched by him in 1584, under the command of Captains Amadas and Barlow; they discovered Roanoke; established a friendly intercourse with the natives; and, on their return, gave a flattering description of the country, and of the people, two of whom accompanied the expedition back to England.

The first planting of a settlement by the English was, in 1585, at Roanoake, in Virginia: one hundred and eight settlers were sent there during that year by Raleigh; in order to found a colony. They were accompanied by a Captain Lane and Captain Amadas, and by Heriot, the improver of algebraic calculation. But the predatory conduct of Sir Richard Grenville, who commanded the expedition, created an impatient spirit, very unfit for colonisation, among the people he landed in Virginia. Grenville has been extolled for heroism and brilliant exploits, in an age, when most of our naval commanders were, in reality, only bold corsairs. He commanded seven ships, which, exclusive of the colonists, who embarked for Virginia, were strongly equipped. Instead of sailing direct for Roanoake, he steered for the West Indies, in order to cruise among the islands, and intercept and capture Spanish ships. All on board the ships, including the colonists, were soon infected with the spirit of the commander. After committing depredations, and making captures, he finally, instead of primarily, landed the colonists to shift for themselves in Virginia. They disliked labour, became discontented on not finding gold; and exhausted their provisions and resources, in a vain search after the precious metals. They quarrelled with the natives, and bloodshed was the consequence. Many of the colonists perished, and the remainder, disheartened, or unable to maintain their ground, returned to England with Sir Francis Drake, who had then visited the colony. Such was the fate of the second attempt at settlement on the part of England. A few days after their departure, a small vessel despatched by Raleigh, arrived with supplies; but finding the place abandoned, returned to England.

Sir Richard Grenville was sent out, a second time, by the persevering Raleigh, and arrived at Roanoake with three ships, and abundant supplies, a fortnight after the departure of Drake with the colonists. He left fifty men there to establish themselves in the deserted settlement. Sir Walter, impatient of delay, sailed a little before in a separate vessel, and made the coast near Cape Hatteras; but not being able to find Roanoake, returned to England. In 1587, Sir Walter Raleigh sent out a ship with settlers, under the charge of Governor White. When the latter arrived in Virginia, he found that either famine or the savages had destroyed the whole of Grenville's colony. Governor White left 175 men and women in Virginia, well provided with all necessaries; and, before his departure, an Indian, named Manteo, embraced Christianity. On the 18th of August, that year, Mrs. Dare gave birth to a daughter, christened Virginia. This unfortunate child was the first born of English parents in America.

When White had returned, in 1587, he found England engaged in preparing for defending the country against the great Spanish Armada. Sir Walter Raleigh was among those most actively engaged in these preparations. He had not, however, forgotten his Virginian colony; and he equipped a small squadron, under the command of Grenville, to proceed with settlers, provisions, and other

necessaries to Roanoke. These vessels were detained by Queen Elizabeth, as necessary for the national defence. White sailed with two small vessels, with which he attempted to take some Spanish vessels, but was defeated, disabled, and compelled to return to England. He returned to Virginia in 1590, and found the whole colony exterminated. The latter fruitless expedition was not directed by Raleigh, but by Sir Thomas Smith and some London associates, to whom Sir Walter had assigned his patent. So disheartening and unsuccessful were the attempts to settle the country, that in 1602, that is, 244 years ago, there was not an European in all North America. To the detention of the ships placed by Raleigh under Grenville, may be attributed the destruction of the settlement, founded in 1587.

De Monts, from St. Maloes, established, in 1604, a small colony at Port Royal, Acadia (now Annapolis, Nova Scotia). This was the first permanent European settlement in North America.

Raleigh, though he ceased, in consequence of his multifarious duties, to have any direct connexion with the expeditions to America, which, without returning the smallest return, had subjected him to a personal expense of more than 40,000*l.*, still hoped that permanent settlements would be established by the new association of commercial adventurers. He accordingly transferred his patent to Sir Thomas Smith, without any other consideration than that he would establish and maintain a trade between England and America; and that if gold and silver were afterwards found, that he should receive a share. But he had transferred his rights to men who were influenced by a very different spirit to that which guided and animated him, in fitting out expeditions that had drawn so largely on his personal fortunes. The queen had conferred on him, before assigning his patent, arduous labours in Ireland, as well as a district, in that country, to people and improve. He was engaged also in attempting a scheme for the conduct and expense of an armament to re-establish Don Antonio in Portugal. These duties, with others, and the projecting of his last, and generally considered, most wild and visionary expedition, that for the discovery of an El Dorado, in Guiana, fully occupied his time.

The fortunes of Raleigh were ruined after the death of Queen Elizabeth; and by the accession to the crown of a despicable, and, almost in every meaning of the term, a bad monarch, and pedantic, mean, and selfish man. James I., was peaceful, as a king, from moral cowardice—vain of the obscure learning of the schools, which scarcely comprised any knowledge of the arts or sciences: proud of being told by the flatterers, who despised and duped him, that he was the most wise and potent of princes; and jealous of the prerogatives, which he most unconstitutionally arrogated, as his, by divine right. He was, in his whole character, so destitute of any dignity or true honour, that he did not only submit to the most degrading and unjust acts within his own realms, but he

agreed to measures, the most unworthy of a prince, in his relations with foreign potentates. The most execrable acts which British history has recorded, are the mock trial, and cruel and long imprisonment, and after his release from confinement in the Tower, and sailing and returning from his last expedition, the judicial assassination of Sir Walter Raleigh, under James I., King of England.

Raleigh was, no doubt, an enthusiast—and so was Columbus—and every other man who has ever made great attempts, or that has ever achieved bold undertakings; but whose projects have either been obstructed by the prejudices, by the jealousies, or by the fears of princes, or of others in power, or in rivalryship. There is scarcely a great discovery, or a great invention that has not brought down on the projector, or inventor, all possible discouragement from the prejudices, the ignorance, the doubts and suspicions, of those who have been, and are destitute, of superior abilities. The most disheartening obstacles which enterprising men have encountered, and the most difficult to overcome, have been those created by the presumptuous judgment of ignorant, prejudiced, and feeble minds.

During a considerable portion of the reign of Queen Elizabeth, Sir Walter Raleigh possessed the countenance and support of the queen: and he, by his enterprising and enthusiastic perseverance, aroused more than any other man of his age, that spirit of discovery, navigation, trade, and colonisation, which prepared the foundation upon which subsequently arose the British settlements in America, and which has rendered England a powerful maritime and great commercial and wealthy power.

---

### CHAPTER III.

#### FIRST PERMANENT SETTLEMENT IN VIRGINIA—GOSNOLD'S VOYAGE—EXPEDITION SENT TO JAMES RIVER—CAPTAIN SMITH.

IN 1602, Bartholomew Gosnold sailed from Dartmouth, in a small vessel, and ventured on a direct course to America, instead of steering by the Canary Islands. He fell in with two islands on the coast of Massachusetts Bay—named those islands Martha's Vineyard and Elizabeth—sowed some wheat, which soon sprung up—traded with the Indians, and returned to England, laden with wood, furs, and gums. The success of this voyage, which diminished the distance more than 1000 miles, induced the Bristol merchants to send out two vessels in the same direction. They traded in like manner, and in the same places, where Gosnold had trafficked, and returned with furs, gums, and other articles.

In 1605, a ship from London sailed by the direct course to America, and fell

in with Long Island, where they sowed wheat, as an experiment, and found it to spring up quickly. They traded for furs with the Indians, at Connecticut River and other places, and returned to London with a valuable cargo of furs and other articles.

Companies were then formed in London and Plymouth, under patent from King James I., to plant colonies in America. The patent, under which the London Company was constituted, granted to Sir Thomas Gates, Sir George Somers and to Richard Hakluyt,\* Prebend of Westminster, "*license to make habitation and plantation, and to deduce a colony of sundry of our people into that part of America commonly called Virginia.*" This company was to settle the southern parts. The Plymouth Company, consisting of knights, merchants, and others, of Bristol and Plymouth, was empowered to settle the country north of James River, to be named New England. Captain Smith, Captain Gosnold, and some other persons of note discovered James River.

In December, 1606, the London Company sent to Virginia three vessels, under the command of Captains Smith and Newport, and accompanied by Mr. Percy, a brother of the Duke of Northumberland, Captain Gosnold, and others. They gave the name of Cape Henry to the most southerly point of Chesapeake Bay; on arriving, by way of the Canaries, and landed in April, 1607, at James River—where they commenced the foundation of the first permanent English settlement, amidst the wilderness regions of the western world. They named the place James Town; one hundred and four persons were carried there, with Edward Wingfield, as President. The Plymouth Company also sent two ships, under Admiral Gilbert, to North Virginia, with 100 planters, forty-five only of whom remained.

Captain John Smith, who accompanied this expedition to James Town, was one of the most extraordinary, bold, and judicious men of the age. He was born in 1599, at Willoughby, in Lincolnshire, and was paternally descended from a respectable family, the Smiths, of Crudely, Lancashire. His mother was of the Rickards of Great Heck, Yorkshire. He inherited a competent fortune, and was from his youth upwards, animated by the spirit of adventure. When only thirteen years of age he was ardently desirous of going to sea. His father then died suddenly. His trustees, who proved severe guardians, considered his genius folly; and, resolving to save his money, bound him at the age of fifteen an apprentice to a merchant, or rather shopkeeper and small shipowner, at Lynn. Disliking his employment, he secretly, with only ten shillings and three pence in his purse, left his master. He met accidentally a young nobleman, second son of Peregrine

\* Richard Hakluyt was the greatest promoter at the time of the English settlements in America. He was also one of the most intelligent geographers; and his collection of voyages rank next to those in Italian by Ramusio, and far excelled in language, and in good sense the collection of the pedantic and canting, but laborious, Purchas.




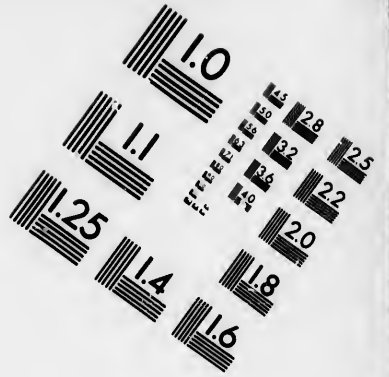
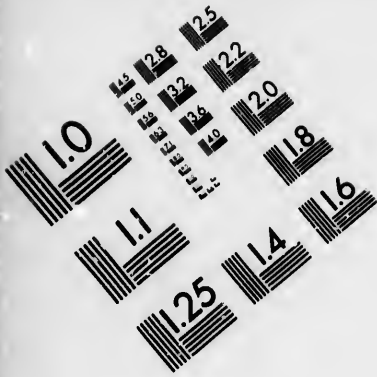
Bertie, Lord Willoughby, who was departing for the *grand tour* of Europe. He engaged in the service of the youthful lord; but they soon became impatient of each other, although Bertie and his brother always entertained a friendship for him.\* Smith then entered, and served three years in, the army of Holland. He crossed over to Scotland, expecting to be employed by King James VI. On being disappointed he returned to Lincolnshire, where he lived for some time in retirement—studying military and other works; and in the exercise of horsemanship and arms, with no associate but that of a poor Italian knight, Theodore Polaloga, an excellent horseman, who had been rider in the family of the Earl of Lincoln. On receiving a part of his fortune he departed for Flanders. He soon afterwards sailed from the Low Countries to France; and on landing at St. Vallery-sur-Somme, he was plundered of his money and luggage by four *chevaliers d'industrie*, who connived with the master of the vessel in robbing Smith. He landed with only a penny, and had to sell his cloak to pay his passage. On his way south, he overtook and wounded the chief of those who robbed him, and made him acknowledge his crime. He continued his travels, and followed the whole littoral of France, from Dunkirk to Marsilles, examining the fortifications and naval arsenals. He then embarked for Italy, on board a vessel carrying pilgrims to Loretta. A storm arose, Smith was the only heretic on board; the sailors declared him a second Jonas, and when close to the little islet of St. Marie, near Nice, threw him overboard. He saved himself by swimming ashore. He was taken on board an armed ship that anchored for shelter close to the shore of St. Marie. This ship belonged to St. Maloes, in Brittany, and was bound for Alexandria in Egypt. Soon after sailing, they met a Venetian vessel richly-laden, attacked and captured her. They returned with the booty and landed it at Antibes, where they allotted to Smith a share of the prize. He then

\* Smith says himself, in the account of his life drawn up at the request of Sir Robert Cotton, "These two lionourable brothers, Peregrine and Robert Bertie, gave him sufficient money to return to England. But it was the last thought of his determination, for now being freely at liberty at Paris, and growing acquainted with one Mr. David Hume, who making some use of his purse, gave him letters to some of his friends in Scotland to prefer him to King James. Arriving at Rouen, he better bethinks himself: seeing his money near spent, down the river he went to Havre de Grace, where he first began the life of a soldier. Peace being concluded in France, he went with Captain Joseph Duxbury into the Low Countries, under whose colours having served for three or four years, he took his journey to Scotland to deliver his letters. After much kind usage among these honest Scots at Ripwith and Broxmouthe, but neither money nor means to make him a cavalier, he returned to Willoughby, in Lincolnshire, where, within a short time, being glutt with too much company, wherein he took small delight, he retired himself into a little woody pasture, a good way from any town, environed with many hundred acres of other woods. Here by a fair brook he built a pavilion of boughs, where only in his clothes he lay. His studies were 'Machiavelli's Art of War,' and Marcus Aurelius. His exercise, a good horse, with his lance and ring. His food was more of venison than any thing else. What he wanted his man brought to him. The country, wondering at such a hermit, his friends persuaded one Signor Polaloga, rider to Earl Lincoln, to insinuate into his woodish acquaintance, whose languages, and good discourse, and exercise of riding drove him to stay at Tattersall. Long these pleasures would not content him, and he returned again into the Low Countries."

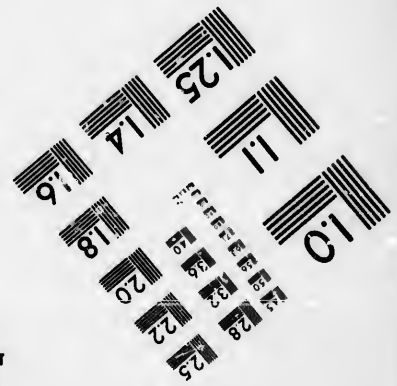




traversed Italy to Rome and Naples; and, by way of Rome, Florence, and Bologna, to Venice; then crossed the Gulf of Venice to Ragusa, travelled over Albania, and returned through Dalmatia, and Capo d'Istria. He passed into Styria, and entered at Gratz, the service of the emperor, in the war against the Turks. In this war Smith distinguished himself by bravery and strategy. He drew the plan which was adopted to compel the Turks to raise the siege of Ollumpach; invented a night-telegraph, by means of fires; and was promoted to the rank of captain in the Transylvanian cavalry regiment of Count Meldritch. The feats of Captain Smith became famous at the prolonged siege of Stoll-Weissenburg, in Transylvania. On the challenge sent by Tur-Pacha to fight in single combat any Christian officer, it was decided by lot. Whether by contrivance, or by chance, it was the lot of Smith to accept the challenge. This contest was solemnly observed by the besieged and the besiegers, who were ranged on the walls, and on the ground occupied by the assaulting army. Smith slew the Osmanlis. Another powerful Turk advanced. Smith accepted the challenge: on the first shock Smith was nearly stunned by the heavy blow of the Turk's battle-axe; but recovering himself immediately, he ran his antagonist through the body, cut off his head, and carried it in triumph to the Austrian camp. Smith, in his turn, was compelled to challenge any Turk, which was accepted by a powerful Bey, Bonny Mulgro, who was also slain by Smith. The latter ascribes his success, after the help of God, to the superior weapons, skill, and horsemanship of Europe. The town capitulated, but soon after a general battle was fought, and the Austrians were defeated. Smith was left wounded on the field, taken prisoner, and afterwards sold in the slave-market of Axiopolis. He was then sent to Constantinople, where he managed, with extraordinary address, to be sent from thence to serve Timour Pacha on the shores of Azof: from whence he expected to have more liberty and the opportunity to escape. He was disappointed, his hair was shaven off, and, with an iron collar round his neck, chained to work with the common slaves, and frequently beaten by the pacha. On one of these occasions, his chains having been loosened, when he was thrashing out corn, he fell on the pacha, levelled him to the ground by a blow with a *thrashing-bat* (used instead of a flail), clad himself in part of the pacha's robes; and, covering the dead body over with straw, Smith, with a small bag of wheat for food, mounted the pacha's horse, gained the Desert, and reached the Russian advanced post on the Don. He was hospitably received and provided with the means of returning to Transylvania; where he arrived by a tedious and circuitous route; and was received joyfully by his friends. He afterwards traversed numerous parts of Europe. He visited Spain and Barbary; was on board a ship of war, commanded by a Captain Merham, in a fight with two Spanish ships, and returned to England some time before the departure of the first expedition sailed for Virginia. His testimonials from the





**IMAGE EVALUATION  
TEST TARGET (MT-3)**



**Photographic  
Sciences  
Corporation**

23 WEST MAIN STREET  
WEBSTER, N.Y. 14580  
(716) 871-4500



Imperial government, and from the Dutch authorities, were of the highest character, and all proclaimed him a moral, religious, honourable, and brave man.\*

On accompanying the expedition, he did so with the full understanding that he was to be one of the councillors, who were, on their arrival, to elect the president of the new government; but King James, who loved ostentatious mystery, directed that the commission, which contained the names of the provisional councillors, should not be opened, until twenty-four hours after their landing in Virginia. This vain artifice, created, at the very commencement of the colony, the grounds of not only future but immediate evils. A long voyage by the circuitous course of the Canary and West India islands, was almost naturally incident, during four months, to disagreements on board of the ships in which so many were crowded. When the commission was opened, the list of names was far from satisfactory, and those who were not included were envious and clamorous. The known abilities and high character of Captain Smith, created so much jealousy, that although he was one of the council named in the commission, with the view of his being elected president, he was excluded altogether from a seat in the new government.

Before the departure of the expedition, a code of instructions drawn up, by nine persons, was issued, under the sign-manual, by the king. They enjoined the

\* *Patent of Nobility granted to Captain Smith by the Duke of Transylvania.*—"Sigismundus Bathori, by the grace of God Duke of Transylvania, Wallachia, and Moldavia, Earl of Anchar, Salford, and Growenda; to whom this writing may come or appear. Know that we have given leave and licence to *John Smith*, an English gentleman, captain of 250 soldiers, under the most generous and honourable *Henry Volda*, Earl of Meldritch, Salmaria, and Peldoia, colonel of 1000 horse and 1500 foot, in the wars of Hungary, and in the provinces aforesaid, under our authority, whose service doth deserve all praise, and perpetual memory towards us, as a man that did for God and his country overcome his enemies; wherefore, out of our love and favour, according to the law of arms, we have ordained, and given him in his shield of arms, the figure and description of three Turks' heads, which with his sword, before the town of Regal, in single combat he did overcome, kill, and cut off, in the province of Transylvania. But fortune as she is ever variable, so it chanced and happened to him in the province of Wallachia, in the year of our Lord 1602, the 18th day of November, with many others, as well noblemen as also divers other soldiers were taken prisoners by the Lord Bashaw of Cambia, a country of Tartaria, whose cruelty brought him such good fortune, by the help and power of Almighty God, that he delivered himself, and returned again to his company and fellow-soldiers, of whom we do discharge him; and this he hath in witness thereof, being much more worthy of a better reward; and now intends to return to his own sweet country.

"We desire, therefore, all our loving and kind kinsmen, dukes, princes, earls, barons, governors of towns, cities or ships, in this country, or in any other provinces he shall come in, that you freely let pass this the aforesaid captain, without any hindrance or molestation.

"And this doing, with all kindness, we are always ready to do the like for you. Sealed at Lips-wick, in Misenland, the 9th of December, in the year of our Lord, 1603.

"SIGISMUNDUS BATHORI.

"*With the proper privilege of his Majesty.*—To all and singular, in what place, state, degree, order, or condition whatsoever, to whom this present writing shall come; I, William Segar, Knight, otherwise Garter and principal King of Arms of England, wish health, know that I, the aforesaid Garter, do witness and approve that this aforesaid patent I have seen signed and sealed, under the proper hand and seal manual of the said Duke of Transylvania, and a true copy of the same, as a thing for perpetual memory, I have subscribed and recorded in the register and office of the Herald of Arms. Dated in London, the 19th day of August, 1625, and in the first year of our Sovereign Lord Charles, by the Grace of God, &c.

"WILLIAM SEGAR, GARTER."

preaching of the gospel and public worship, according to the rites of the church of England. Legislative and executive functions were conferred on a council. The laws they passed were not to be contrary to those of England—nor in force until allowed by royal authority. Penal inflictions were not to include death; for which persons accused could only be tried in England. Summary trials were allowed for misdemeanours. Lands were to be held by the same tenures as in England. A community of labour, for mutual assistance, was to subsist for five years. Kindness to the heathen inhabitants, and the communication of religious knowledge to them, were also enjoined by the royal instructions. These instructions, if adhered to, were judicious; but the king's pedantic folly, in not naming openly, before they left England, those who were to constitute the members of the colonial government, very nearly caused the complete failure of the settlement founded at James River. Dissensions broke out amongst them, the president who was elected proved a suspicious, and utterly incapable governor. The site chosen for James Town was more selected as a place of security than as for such advantages of situation as would insure its permanence as a town.\* The buildings were commenced and erected on a neck of land, formed nearly into an island, by the course of the main river, and by a small fordable stream and lowland, over which the tide flowed, so as to render it, at certain times, an island rather than a peninsula. The president, however, neglected, or rather, from his suspicions, abstained from erecting defences, and he also discouraged armed exercises among the colonists: the latter disliking agricultural labour, sought profit only by bartering with, and in their bargains cheating, the Indians: quarrels followed, and the natives rushing in upon the undefended settlement, many of the colonists were killed.

After Newport sailed with the ships to England in June, the colonists having been improvident, their stock of food was soon exhausted. If they had maintained good faith with the natives, the latter would, on fair terms, have supplied them with maize and wild animals. The heat of the climate, and the exhalations from the decayed vegetable and fossil substances, brought agues and dysentery. Before the month of September, the colonists were reduced to half the number landed in the month of April. Disease and the fury of the natives, provoked by the fraudulent conduct of the new settlers, appeared, as it were, in combination to annihilate the colony. Dissensions, accusations, and desperation, prevailed among those who were not carried off. The president's incapacity was not only glaring, but he was detected in embezzling, for his own use, the remaining stores, and in seizing the pinnace to escape from the settlement. Bartholomew Gosnold was among the first who died. Captain

\* "There are places at which," says Jefferson, "the laws have said, 'there shall be towns,' but nature has said 'there shall not.' Of the first town or settlement in Virginia (James Town), two or three old houses, the ruins of an old steeple, the churchyard, and faint traces of rude fortifications, are the only local memorials."—*Book of the United States*, 1840.

Smith, who had been excluded from the government, was, during the period of its calamity, actually engaged in making himself well acquainted with the country and its resources. His constitution, although exposed for many years to great hardships, during his early military career, was still healthy and vigorous; and this blessing was justly attributed to the unexceptionably regular and moral habits of this excellent man.

A number of the colonists, needlessly reduced by famine and disease, were only restrained from leaving the settlement by the efforts he made to procure supplies and by the labours he endured for them, until a reinforcement arrived of 120 men from England, with implements of husbandry, seeds, provisions, and other supplies. These men consisted of gentlemen, labourers, *jewellers*, and *refiners of gold*. It soon became manifest that they were men incompetent for any productive labour, except seeking for gold: they did nothing, but collect a cargo of a *glittering* sediment found on the shore, which was sent to England, believing it to be gold. All agricultural industry was suspended. A cargo of cedar wood, which had been sent to England the same year, proved the only article exported of any value.

It was in consequence of this *golden delusion*, and the licentious conduct of the colonists, that Smith made the adventurous, and most fatiguing survey ever made by man, in an open boat: exploring, during two voyages, every inlet and bay on both sides of the Chesapeake, from Cape Charles to the Susquehanna. He also ascended the principal rivers to the falls. His object was to ascertain the solid and durable resources of the countries he explored, and to establish conciliatory relations with the natives. While he was absent, the golden frenzy of the colonists calmed into reflection, on discovering that the cargo which they sent to England was merely an earthy substance. They now beheld, in the absence of the man whom they had in their avarice disregarded, famine and sickness ready to destroy them. Discontent among themselves, and inability to encounter difficulty, or to obtain food, rendered their condition hopeless. Smith again appeared, with supplies obtained from the aborigines, and again saved the settlement. He was then immediately elected president.

His detention by Opecanough,—his condemnation to death by the Sachem Powhatan,—his escape through the agency of the daughter, Pocahontas—his providing supplies to the colonists, and the extraordinary survey which he made—his election to the presidency, after saving the colony, and securing the friendship of Powhatan and the natives, by his address,—his skill in obtaining provisions from the aborigines,—the means he adopted for constructing dwellings for the colonists, and fortifying James Town,—the whole course of his administration, and the dignified bearing, yet justness and morality, of his character, not only saved the place and the people from destruction, but established for John Smith the reputation of foundin& the first permanent settlement—the first nucleus of civilisation in America.



But his administration was, however, not acceptable to the London Company, the patentees of which regarded only the accumulation of wealth,—the discovery of mines and metals,—and opening a passage to the South Seas. They accordingly obtained in May, 1609, a new charter, which entirely deranged the rights of the colonists, who had emigrated under the privileges of the former one.

The new charter was granted to twenty-one peers, ninety-eight knights, and a multitude of esquires, doctors, gentlemen, merchants, and sundry of the corporation of London, under the title of "The Treasurer and Company of Adventurers of the City of London for the first colony of Virginia." A council in England had the whole patronage and power to administer its affairs. Lord De la Warre was appointed governor and captain-general of the colony. Nine ships, under Captain Newton, were sent out with 500 emigrants, and with authority to supersede the existing administration.

The emigrant vessels, except one, arrived at James Town, but that one was stranded on the Bermudas, on board of which were Captain Newton, Sir George Somers, and Sir Thomas Gates; who had, by a most unfortunate spirit of caution, been empowered, each separately, with the same power given to Newton. The new emigrants consisted chiefly of profligate young men, of indigent gentlemen, of tradesmen of broken fortune, and of family dependents, too infamous to be retained decently in society. The traders, though unprovided with any legal instruments, proclaimed the new charter, and overthrew the existing administration. The colony became a confused anarchy, the turbulence of which roused the vengeance of the Indians. In this emergency they were forced to appeal to Smith, who again saved the settlement. The accidental explosion near him of a quantity of gunpowder, at this juncture, completely disabled him physically, and forced him, from the want of surgical aid, to sail for England. He never returned to Virginia; the settlement of which he had conducted through such formidable privations and dangers. He left the colony opportunely, for he would have been soon deprived of authority by the company, and he lived honourably in England,\* long enough to present to the world a valuable stock of knowledge, in an account of his travels and discoveries. In 1614 he went on a voyage of discovery to the countries north of Virginia, and explored the countries around Massachusetts' Bay, and all those of the New England states. He penetrated the country, trafficked with the Indians, employed part of his crew in tracing a map of his surveys, and returned to England. He died on the 21st of June, 1631, aged only fifty-two years.

Smith left the colony in Virginia, consisting of 500 persons, amply supplied with provisions, and having cattle, implements of agriculture, and arms for their defence—wisdom and industry were alone wanted to insure its permanence and

\* Stith says, "He became so famous in England before his death that his adventures were dramatised and represented on the stage much to his annoyance."

prosperity. But, soon after his departure, folly, idleness, riot, and profligacy distracted the colonists and exasperated the aborigines. Famine was the consequence; the settlers were reduced to cannibals,—they fed on the flesh of the natives whom they had shot, and of their companions who died from disease or hunger,—and in six months after the departure of Smith, when Newton, Gates, and Somers arrived, the 500 colonists were reduced to sixty. The triumvirate immediately decided on abandoning the settlement, and they accordingly embarked for England.

Before they descended to the mouth of James River they fortunately fell in with Lord De la Warre, who left England accompanied by a large colony, in three ships, amply supplied with all kinds of stores, and with a royal patent as governor of Virginia. He carried back the fugitives to James Town, and, by vigorous and wise administration, he re-established the settlement, and left it in a prosperous condition, when he was compelled by broken health to return to England. His successor, Mr. Percy, was a far less efficient governor, and the colony of Virginia suffered reverses. But it is from the time of the presidency of Captain Smith, and the assumption of the government by Lord De la Warre in 1610, only 237 years ago, and 118 years after the discovery of America, that we date the permanent settlement, by England, of North America.

Some time after, 100 *planters* were sent by the Plymouth Company to Sagadahoc, at the mouth of the Kennebec, in the year 1609. The most conspicuous members of this company were Sir John Popham, chief justice of England, Sir Ferdinand Georges, governor of Plymouth, and Sir John Gilbert, nephew of Sir Humphrey Gilbert. The expedition was sent out under the judge's brothers, Henry and Raleigh Popham, brothers of Sir John. The place where they settled was small, and no more than forty-five colonists remained. They endured great privations. The president, Henry Popham, and many others, died during the water, and the remainder abandoned the colony, and retired in the next summer to England. The Plymouth Company made no further attempts than a few voyages to fish at Cape Cod. During the same year the French wintered in a few huts on the north bank of the Lawrence, where the town of *Rivière des Trois* now stands.

---

## CHAPTER IV.

### SETTLEMENT OF THE NEW ENGLAND AND MIDLAND STATES.

IN order to comprehend and continue an account of the Progress of America, we must follow the advance of the European race into the wilderness

regions which extend, first, along the Atlantic coast and rivers, back to the Alleghany mountains; and then beyond those heights, over the regions comprised within the basins of the Ohio and Mississippi, and west to the Pacific Ocean.

The spirit of enterprise and the love of adventure has urged bold men to encounter, amidst those vast wilds, the most perilous dangers, the greatest fatigue, and the most incredible privations. From the time that Europeans first landed on the shores and penetrated the forests of the newly-found world, this daring spirit has been constantly manifested; whether in the milder climate of the southern regions, or the bleak, frigid countries of the north. The man of European origin has persevered in traversing forests and prairies,—in crossing rivers, lakes, and swamps,—and in clambering up mountains, uncertain as to where rest was to be found at night, or food procured during the day. The privations of hunger, the fatigue of long journeys, and the attacks of wild beasts and of ferocious savages, have all been disregarded, and overcome, by indomitable perseverance and courage—and—not always with rectitude towards the aboriginal occupants of the soil.

From the first planting of settlements by the English on the continent and islands of America, the most fearless spirit of enterprise animated, not only those who made voyages in pursuit of fame and gain, but those, also, who fled from their native homes, to escape from persecution, and, with the hope of enjoying on the shores and amidst the wilds, of the new world the blessings of religious freedom and civil liberty.

Notwithstanding the deplorable failure of the first attempts at settlement in Virginia, and the almost incredible sufferings of the first New England colonies, multitudes began, soon after, to expatriate themselves, in order to find, in distant countries, those things, or those enjoyments, which they in reality did not, or could not, possess at home, or of which they fancied themselves destitute.

Each annual emigration increased the succeeding years' number of those who left Europe for America. For, according as men were driven from England, Scotland, or Ireland, either by the goading of poverty, or by disabilities on account of religious scruples, and the love of civil liberty, it was natural and common for them to remove to those parts of America where some of their friends or neighbours had previously gone.

The hatred of arbitrary power, either in a political or religious form, was certainly the predominant cause of the emigrations that peopled Anglo-America. Its rapid settlement was caused, in a much greater degree, by the persecutions and disabilities which drove the Puritans to New England, the Quakers to Pennsylvania, and the Catholics to Maryland, than by the mere spirit of adventure, or the more pressing considerations, which urge men to escape from the evils of poverty.

In 1614 the Dutch colonised the banks of the Hudson. The important

permanent settlement of the New England States did not succeed until the year 1620, when the Pilgrim Fathers arrived at the place which they called Plymouth, in Massachusetts Bay. The perils they overcame, the privations they endured, and their final success, have been fully described by several writers, and by none more ably, than by Mr. Bancroft, the author of the "History of America." Our limits will not permit us to extend further than to a general sketch of the progress of the colonisation of the country.

Three years after, the Pilgrim fathers were followed by others, who settled in New Hampshire. The Swedes and Finlanders purchased a tract of country from the aboriginals, near the falls of the Delaware. They gave their colony the name of New Swedeland, founded a settlement on it, and built forts for its defence.

Settlements were made after the year 1606 by the French in Nova Scotia, and in 1608 in Canada. Cape Breton and Placentia, in Newfoundland, then attracted their attention. Florida was attempted, most disastrously, to be colonised by France.

In 1628 the next settlement in Massachusetts Bay was established by John Endicott and his wife. In 1633 Lord Baltimore began colonising Maryland, having previously established the colony of Avalon, or Ferryland.

Settlements were formed in North Carolina in 1628; in Rhode Island in 1635; in New Jersey in 1664; and in South Carolina in 1669. The laws for governing the latter were drawn up by Locke.

William Penn, in 1682, went out to the country which was named, for him, Pennsylvania, under the authority of a royal charter; but that just man purchased all the lands he colonised from the aboriginals, whose confidence and attachment he secured. This colony, having nothing to fear from the natives, prospered in consequence far more rapidly than all the others.

Penn received from his sovereign an absolute title to the lands, on the fanciful distinction, or rather wilful subterfuge, of Christian over heathen right to the soil—but he, acting upon the principle of "uniform justice," never would invade a foot of territory, which he had not before purchased from the Indians.

Penn considered immemorial occupancy superior to all other tenures,—that this right of the red man was founded in nature,—that this tenure was the free gift of Heaven, which no king, no pope, no man, had a right to question, or any equitable pretence to destroy;—and, therefore, his principles required him to commence with justice to the natural occupant of the soil.

"'Tis true," says an American reviewer, "that Penn designed to promote his own fortunes, while he secured an asylum for the persecuted—while he designed 'a holy experiment, and setting an example to nations,' he spent money lavishly, and expected a return."

One hundred and fifty-three years ago Penn writes, "Philadelphia, the expect-

tation of those who are concerned in the province, is at length laid out. It is advanced in less than a year to about eighty houses and cottages, such as they are, where merchants and handicrafts are following their avocations as fast as they can."

Such was the commencement of his "dear city of Coaquonnoc," as the Indians called the ground on which it stands. Such the origin of Philadelphia—a town, as it now stands, planned by its founder.

The early moral and prosperous condition of Philadelphia, and the state of Pennsylvania generally, may be attributed entirely to the wise and well-adapted government and laws instituted by Penn.\*

In the first place, his conciliatory treaties with the red warriors, of whom, after giving an affecting account of that race, he says, "Do not abuse them; but let them have justice, and you win them," might have been practised within the last twenty years towards the Indians of Florida, with an effect which would probably have prevented the horrible massacres which disgraced that territory.

With the founder of Pennsylvania, the measures he adopted, and his demeanour towards the aborigines were wise, and so happy that it became a maxim among them, "never to lift the tomahawk against the race of William Penn."

Thus was his colony secured, from the first, against the most terrible calamity which had once exterminated, and long harassed, that of Virginia, and afflicted and kept all the others in a state of alarm.†

The country of William Penn was called "The Poor Man's Paradise," Poverty was unknown within all its borders. The pleasant villages, on the eastern side of the Delaware, welcomed the virtuous exile with a homely and cordial welcome; and there was so little of bigotted human nature in these adventurers, that they were unequivocally and magnanimously tolerant, when all the rest of the European family in North America was engaged in religious persecutions.

It was remarkable that such a person should have come from the halls of a

\* "Every Philadelphian has a right to be proud of the foundation and founder of his state. Never was an enterprise more wisely and happily conducted. It was the first time the world had ever seen an individual of commanding influence and station, acting so decidedly upon the Christian principle, that no man can serve his own interests so well as by serving others."—*American Review*. Unfortunately, Philadelphia has not maintained unstained, during the last seven years, this superior moral character. But we expect it will redeem itself in the near future.

† With reference to the name given to the colony, Penn writes on the 5th of January, 1681, "This day, after many waitings, watchings, solicitings, and disputes in councils, my country was confirmed to me under the great seal of England, with large powers and privileges, by the name of Pennsylvania; a name the king would give it in honour of my father. I chose New Wales, being a lilly country; and when the secretary, being a Welshman, refused to call it New Wales, I proposed Sylvania, and they added Penn to it, though I much opposed it, and went to the king to have it struck out. He said it was past, and would take it upon him; nor could twenty guineas move the under-secretary to vary the name (bribes were then common), for I feared it should be looked on as a vanity in me and not as a respect in the king to my father, as it really was. Thou mayst communicate my grant to friends, and expect shortly my proposals. 'Tis a dear and just thing; and my God, who has given it me through many difficulties, will, I believe, bless and make it the seed of a nation. I shall take a tender care to the government that it be well laid first."

slavish court,—and under the authority of an arbitrary king, and establish a state with the single-hearted ambition “to show men as free and as happy as they could be.” It may be even doubted whether his institutions were not more mild than his colonists were fitted to enjoy; certainly, the privileges which he gave them were not always used as gratitude would have directed.

His laws and instructions were certainly not to favour evil-doers; “for all prisons,” said he, “will be workhouses.” On examining the laws of Pennsylvania, we are immediately struck with the remarks of Chancellor Kent, one of, if not, the most eminent American writers on jurisprudence: speaking of an English law-book,\* he observes, “The Pennsylvanian lawyer cannot but be struck on the perusal of this work—equally remarkable for profound knowledge and condensed thought—with the analogy between his proposed improvements, and of all essential reforms in the English laws, suggested by the greatest reformers of the law in England, and the long familiar practice of Pennsylvania.†

There have been lately some revisions in these laws,—if possible, they are improvements,—which go still further to secure the object of “uniform justice.”

“Whilst these laws,” says an anonymous American writer, “are held sacred, and not even a majority can invade them, we have a bulwark more effectual in guarding liberty and preventing the intrusion of wild and dangerous reforms than that possessed in the institutions of any other nation under heaven.”

It is not, however, sufficient to have good laws, but these must be obeyed, as they generally have been in Pennsylvania.‡ Where they are not, the courts should have more power, as well as the authority to enforce them. This is vital to the honour and safety of America.

With respect to the countries now forming British America, it was not until after the reduction of Cape Breton and the conquest of Canada, which added nearly the whole of North America to the British empire, that adventurers, stimulated by the spirit of enterprise, left the mother countries, and established themselves in the newly-conquered territories. These were generally persons in trade. Farmers or others, who expected to derive their subsistence from cultivating the soil, directed their course to that part of America now forming the United States.

\* Humphreys on Real Property.

† Among other practices, that of recognising foreign letters of administration has been in force since the days of Penn.

‡

“And sovereign law the states collected will  
O'er thrones and globes elate,  
Sits empress, *crowning good, repressing ill.*  
Smit by her frown  
The fiend *distraction* like a vapour shrinks  
And e'en the dazzling crown  
Hides her faint rays, and at her bidding sinks.”

SIR W. JONES.



The American revolutionary war, it is true, arrested the spirit of emigration; but no sooner was the independence of the American republic acknowledged by England, than the majority of those who left Great Britain and Ireland for America, were, as formerly, fascinated into the United States. This arose, in a great measure, from the mighty resources of the northern British possessions being imperfectly known in the United Kingdom.

Some Scotch, and a few Irish families, together with a few German and Swiss Protestants, found their way before this period to Nova Scotia and Prince Edward Island (then called St. John's). A few Highlanders, also, many of whom were disbanded soldiers, settled at Glengarry, and other places above Montreal. It was not, however, until after the American revolutionary war that emigration, of any great consequence, to the British northern colonies took place. From that period to the present time, notwithstanding the vast swarms that have annually flocked to the United States, not less than from eight, to lately fifty thousand settlers, have arrived yearly in British America from England, Scotland, and Ireland.

In those countries, which now form British America, with the exception of Nova Scotia, the colonists were not so often doomed to experience the terrible vengeance of the Indian tribes; yet the hardships they had to encounter and overcome in other shapes were almost incredible.

Slavery was introduced ("by special providence," as was said and is said in South Carolina), at the dawn of colonisation (1620), into the very land to which *Englishmen*, Christians, too, had flown to plant and enjoy liberty.

There is no denying that the early settlers were greatly assisted and enriched by slave labour, and that the abominable traffic was first persevered in from an *idea of its necessity*, in order to bring a wilderness country under cultivation. But, exclusive of the injustice and immorality, how much greater the consequent evils are, and will be, than all the possible advantages ever derived or ever to be derived from the slave-trade and slave-holding.

The privations which the early colonists endured, and the hardships to which circumstances connected with a wilderness country subjected them, were severe in a degree of which those who now plant themselves in America, or who go well provided and secure to Australia, Van Diemen's Land, or New Zealand, can have only the most feeble conception. They had not only to suffer the miseries of hunger and the want of almost every convenience to which they had been accustomed in England, but they were always harassed and often murdered by the Indians, and at all times exposed, with their families, to be massacred or burnt in their dwellings.

The winters were either much more severe than at present, or the sufferings of the first settlers made them describe the frosts as more intense, the snows deeper, and the duration of cold much longer.



The non-existence of roads, the want of boats, or even for some time of canoes, and the emigrants' ignorance in the management of the latter, rendered it a business of great difficulty to pass from one part to another of a country covered with thick forests and intersected with rivers, lakes, and branches of the ocean. The use of the axe, also, or the art of chopping, is an acquirement indispensable in a wooded country, with which most new settlers are unacquainted. With this tool, a gun, one or two hoes, and a pot, the American backwoodsman will make his way through, or plant himself and family in, the midst of a most dreary forest, and secure at the same time the means of subsistence.

Innumerable, indeed, were the miseries which emigrants had to reconcile themselves to for several years after the early settlements of our colonies; and it certainly required in them more than ordinary resolution and fortitude to establish themselves, in defiance of not only real but imaginary difficulties.

Natural obstructions have in all countries been only removed by the industry and fearless intrepidity of man. Such formidable obstacles to settlement and cultivation as the New World at first presented, and which still characterise the remote districts, existed at one period in Britain, and in all the kingdoms of Europe; and in the same progressive ratio as the settlement and cultivation of any wilderness country proceeds, do natural obstructions disappear: those, therefore, of the most disheartening character to men accustomed to plough the long-cultivated lands of Britain and Ireland, were slowly but gradually overcome in North America. Leading roads were opened through the different provinces, and by-roads to the settlements; the communication by water between different places, by means of craft of various descriptions, became attended with but little inconvenience; the necessaries, and even the luxuries of life, were at last after great endurance and hard labour, to be obtained in abundance at moderate prices, and at no great distance from the most remote settlement. To these great advantages have, during the last twenty-five years, been added the railroad, the canal, and the steam-ship.

Although the British possessions in America were, in some respects, naturally inferior to those of other Europeans, yet the security of property, and more liberal treatment on the part of government, advanced their prosperity on a more solid foundation.

The majority of the first settlers consisted of hardy yeomen, and men of education, rank, and enterprise, who, in leaving England, forsook their homes, and those comforts that are only found in old countries, and also those attachments that are most dear to the human bosom. But these circumstances alone are not sufficient to do justice to their courage and magnanimity. The victories they obtained over all the complicated hardships that can assail the heart, and stagger the fortitude of man, exalt their character in the estimation of those who

value facts, rather than military splendour, to a rank equally illustrious, as that of the greatest people recorded in history.

They carried with them to America resolute hearts and intelligent understandings, and that unconquerable spirit of perseverance which surmounts the numberless difficulties that await all great undertakings.

The success attending the actions of such men astonished Europe. Their industry and indefatigable activity insured their prosperity; their improvements in all the useful arts did honour to their ingenuity; and it must not be forgotten, that, notwithstanding their peculiar circumstances, and the occupations they followed, they were, from the first foundation of their settlements, particularly careful to provide for the education of their children.

Their position was favourable to commerce; and their natural turn and temper, ever aiming at new discoveries, and incessantly employed in the search of whatever might better their circumstances, carried them into every quarter from whence profit could be obtained. There was hardly a port or spot in the American hemisphere, in which business could be transacted, where they were not to be found. Without living in European luxury, they secured all the substantial and comfortable enjoyments of life, with many of its elegances and refinements.

They in reality became a rich and flourishing people; and if ever any country might have been considered the seat of human felicity, British North America, previously to the sad story of colonial oppression, must unquestionably have deserved the appellation.

The first habitation made by the English in the West India Islands, was on the island of Saint Christopher, in 1625. Barbadoes was settled by the English in 1627—8; Montserrat in 1632; Tortola was settled by the Dutch in 1648, from whence they were expelled by the English in 1666. The Bahamas were colonised by England in 1672; Tobago was first settled by the Dutch in 1632, and ceded to England in 1763; Grenada, which was first settled by the French in 1650, and St. Vincent in 1655, were ceded to England in 1763; St. Lucia was attempted to be settled by England in 1639, and by France in 1650. The English purchased it from the Caribs in 1664, and dislodged the French. It was abandoned and declared neutral in 1713; added to France in 1763, taken by the English in 1778, restored to France in 1783; taken by England in 1794; ceded to France in 1802, and finally taken by England in the following year. British Guayana, including Demerara, Essequibo, and Berbice, was first settled by the Dutch, and taken by the English in 1796, and ceded finally to England in 1814. The island of Trinidad was colonised by Spain, as early as 1588, and captured by the English in 1797.

The settlement of Barbadoes, and the conquest of Jamaica by the fleet of the Commonwealth in 1655, formed the era in which British power acquired a permanency in the West Indics. Oliver Cromwell, in the prudent and vigorous exercise of his sovereignty, has been severely condemned by Hume, and even by that

ultra-republican historian, Catharine Macaulay, for his maritime expeditions against the Spaniards. Never did Hume write a paragraph which so glaringly exposes his superficial examination of facts, so frequent in many chapters of his fascinating history, than when he pronounces the armament sent forth by Cromwell against the Spaniards in the West Indies as "a most unwarrantable violation of all treaty."

We have carefully examined all the facts which induced Cromwell to equip the fleet which conquered Jamaica, and if ever oppressions, and injustice, and cruelties, exercised by the people or power of one country against those of another can justify a war, no monarch ever acted with more wisdom and dignity than the sovereign of the Commonwealth of England did, when he directed hostilities against the Spaniards in the West Indies.\*

England fostered and protected her colonies with parental solicitude, and only secured in return the exclusive right of their trade. We are far from considering this exclusive policy sound, or wise; but the particular circumstances of the British Plantations did not cause it to operate perniciously. Spain and Portugal not only claimed the commerce of their colonies, but, governing them with despotic tyranny, seized the greatest share of their riches for the benefit of the crown, or for the purpose of upholding the splendour of a church, whose terrible power, aided by the superstition of the age, kept the human mind in servile degradation, and personal liberty under rigorous control.

Holland and France sold the commercial property of their colonies to trading companies; who, in order to make the most of their privileges, took all the advantages that the spirit of monopoly could devise. They not only fixed the value of the articles they sold to the colonists, but they also established the lowest prices for the produce of the lands, and prevented their occupants from growing any more than could be disposed of at an unreasonable profit in Europe.

The British colonies did not experience the like ungracious and illiberal treatment. Satisfied with the general profits of their commerce, England left the trade open to every individual in her dominions; and did not either confine it to particular ports, like Spain and Portugal, nor sell it, as France and Holland did, to a company of traders.

With the exceptions of the northern countries of Europe and the East Indies, the British colonists were permitted to trade with all parts of the world. In all the American hemisphere, in Africa, along all the coasts of the Mediterranean, Portugal, and Spain, the vessels of British America enjoyed a lucrative commerce; and they had the amplest liberty of trading with the English West India islands. Rum, sugar, with the produce of their fisheries, they carried to all the markets to which they traded; so that, although a number of

\* We shall, in a subsequent volume, endeavour to prove the truth of this assertion, from evidence that none, not even the greatest admirer of the apologists of the Stuarts, can disprove.

articles were exclusively appropriated to an importation to and from Great Britain, yet enough was left for the colonists; particularly, when we consider that the countries they possessed gave them so much occupation at home.

England, on planting her American colonies, granted them *the full privilege of governing themselves, and the right of forming such laws as the wisdom of their respective legislatures should consider necessary*; and, in giving them such ample powers to provide for their interest and prosperity, only reserved *the political connexion under the same sovereign, with the general benefit resulting to the empire from their trade.*

In short, the conduct of Great Britain in her colonial management, from their first settlement to the year 1755, and, with the exception of an unsound navigation law, and fallacious commercial regulations, which at the time were to a great degree inoperative, exhibits a lesson of wisdom to those powers who either possess or are disposed to plant colonies.

But after that period, those who wish for the partition of great empires will learn useful instruction by studying the history of the measures that led to the independence of the United States.

## CHAPTER V.

### CAUSES OF DISCONTENT IN THE COLONIES.

AMONG the first causes of discontent and complaint in the British colonies, were the restrictions which discouraged manufactures, by confining every province to the use of its own, and prohibiting the reciprocal importation of their respective fabrics. To prevent a whole people from following any branch of industry, is assuredly a measure which human nature cannot bear with tame submission: nor can the severity of the regulation be denied, even on the ground that the articles prohibited could be imported cheaper from England. The injury felt by the prohibition was not, at the time, of much consequence; but the regulation was in itself considered a kind of insult to the understanding, more intolerable than pecuniary oppression.—(See Commercial Policy of England and America in the second volume of this work.)

The discontent arising from this restriction would, in all probability, have passed away, had it not been succeeded by a deprivation of a more serious nature to the colonies, and equally injurious to the interests of England.

For more than a century, a very lucrative branch of trade had been carried on between the British West Indies and the Spanish settlements in the West Indies, and in Mexico, and South America. For many years

the North American colonies possessed a great share of this advantageous commerce. To the British it was a pursuit of clear gain and prodigious value. It consisted of an exchange of vast quantities of all kinds of commodities for the precious metals, and various products, as cotton and indigo, which were all remitted to England. The Spanish monarchy, in the selfish and impolitic spirit of its colonial system, believed that the trade was ruinous to the Spaniards, in the same degree as its immense advantages were profitable to the English, stationed *guarda-costas* to scour the coasts, and to seize every vessel that approached near them. The indiscriminate licence with which they executed their orders provoked the war of 1739, between Great Britain and Spain. England, at the peace, interdicted the trade by her home, or colonial vessels, with the Spanish settlements. The Spaniards, in the colonies, secretly encouraged a contraband trade with the British colonists: which, though greatly limited in its extent, was still of considerable reciprocal profit. Although it was by no means the business of England to prevent this trade, yet a system was afterwards adopted and pursued as effectually as if a convention had been entered into with Spain for the purpose, to reward the commanders of the British cruisers. The seizures made by the latter, who acted as if they had received their commissions and their pay from Spain, in a very short period completely destroyed this profitable commerce.

As far back as the year 1755, limitations were imposed, by absurd and impolitic laws and orders in council, upon the trade of the British plantations in North America and the West Indies, and prevented the importation of foreign goods, as formerly, free of duty, from Great Britain to North America, produced loud discontent both in England and America. Up to this period the trade and navigation between Great Britain and the colonies might be considered nearly under the same regulations as a coasting trade,—much the same as between one county in England and another—as between Middlesex and Northumberland.

Unwise measures had previously been carried into effect: taxing the plantations being one object; an undue exercise of power on the part of the government in order that the colonists should be continually reminded and made to feel the royal prerogative was another. Jamaica resisted the arbitrary constitution which the then governor, Lord Carlisle, was directed to establish. The period of colonial mismanagement attained its enormity soon after the accession of George III.

The annihilation of the trade with Spanish America was the first of the most grievous inflictions, as it was from it that the colonists drew the supplies of gold and silver that enabled them to make remittances to England, and to provide a circulating specie for the internal use of the colonies. The exports to Jamaica alone fell, in 1765, short of the value exported in 1763 not less than 168,000*l*. The exports to the North American colonies were diminished in proportion. The prohibition of so profitable a commerce shook the vitals of American prosperity,

and distressed the manufacturers and merchants of England. The servile complaisance of Great Britain to Spain, and the unwise policy of oppressing its own subjects to oblige foreigners, were complained of by the people of England as well as by the Americans, but not listened to by ministers. George III. was not altogether as servile to Spain as James I. He did not cut off the heads of his subjects to gratify the court of Madrid. He merely stopped short, by sacrificing their fortunes to Spanish colonial legality.

The peace of 1763 terminated a war which was both advantageous and glorious to Great Britain. The treaty of Paris, besides ceding to her several islands in the West Indies, and establishing her power in the East, gave her the sovereignty of the vast continent of America from the Floridas to the Arctic Sea. The expense of the war, however, was immense, and greatly increased the national debt. Resolutions were soon after taken by ministers to tax the colonies, in order to pay, in a direct and explicit manner, a share of the public burdens.

Their ability was not doubted, and it was considered equitable that they should contribute largely for the advantages they possessed. The colonies were, however, fully persuaded, whatever might be the necessities of the mother country, that, exclusive of the restrictions laid, during late years, on their commerce, the sole enjoyment of their trade was a tax in itself more in proportion than all that were levied on the people of Britain.

The right of taxing them, without their being represented in the British parliament, they denied, as resolutely as their ancestors did the payment of ship-money to Charles I.; while they claimed also the privilege of being represented, as their undoubted birthright.

Ministers expressed astonishment on hearing such language from the colonists, and charged them with ingratitude and disloyalty, and with being solicitous only to profit by the generosity of the mother country. The Americans repelled this unfounded charge with indignation. They gloried in calling Britain their mother country; they never disgraced the title; they always obeyed her just and lawful commands; and they submitted, for her benefit, to heavy burdens and commercial restrictions. During the last war they raised 20,000 men and maintained them at their own expense; and they fitted out the expedition that took Louisbourg in 1745. Antecedent to which, they supplied the British expeditions against Spanish America with several thousands of their best men, and exerted themselves with equal bravery against the French in North America.

They assured the king, in their petition, that, notwithstanding their sufferings they retained too high a regard for the kingdom from which they derived their origin to request any thing that might be inconsistent with her dignity or welfare. "These," said they, "related as we are to her, honour and duty, as well as inclination, induce us to support and advance." "At the conclusion of the last war," they go on to observe, in one of their addresses to the king and people of Great Britain, "the



Genius of England, and the spirit of wisdom, as if offended at the ungrateful treatment of her sons, withdrew from the British councils, and left the nation a prey to a race of ministers, with whom ancient English honesty and benevolence disdained to dwell." "They did not complain of parliament, for it had done them no wrong, but solely of the measures of ministers."

The complaints of the colonists have always been acknowledged temperate and well founded, until the conduct of ministers convinced them that nothing but passive obedience to any measure of taxation would be satisfactory.\* That they afterwards, at their countless popular assemblies, but more especially in their public prints, used language both violent and licentious, can neither be denied nor defended; and the outrageous conduct of the populace was not only unjustifiable, but often highly indecorous. Nor were their bitter invectives against the British people, who long wished them success in *resisting* acts which were solely those of ministers, free from ingratitude.

In all countries, however, we meet with frequent examples of violent conduct among the populace, and in none more frequently than in England. It is, therefore, unjust to stigmatise a whole people, by charging them with what should only be considered the clamours of turbulent individuals.

The editors of their public prints were too often guilty of writing that which could only be intended to keep alive the passions of the vulgar; and such language as filled the greater portions of the American newspapers must certainly have disgusted men like Washington and Franklin. Violent commotions always attend measures that entirely change the constitution or rulers of a country; but the spirit, as well as the excesses of the American populace, throughout the struggle for independence, nearly resembled the vigorous determination and clamorous discontent of those who, with Oliver Cromwell, subverted the government of England; and the colonists were altogether guiltless of such atrocities as disgraced the first French Revolution.

In 1764, a bill was framed, laying heavy duties, payable into the British treasury, in specie, on all articles imported into the colonies from the French and other islands in the West Indies. Another act followed, restraining the currency of paper money. The injustice and absurdity of these laws excited fresh mur-

\* At the beginning of the troubles of 1775, the united colonies offered to maintain their own civil list, and to give a clear contribution of 100,000*l.* per annum for 100 years, in aid of a sinking fund to pay the national debt of the mother country, with a proviso only of being treated like the other parts of the empire. The contumelious non-reception of the colonial agents by the ministry, prevented this liberal proposal from being formally made. The state papers, still on record, and drawn by Congress, are distinctly expressive of their sentiment to the above effect.—*Franklin's Miscellaneous Pieces*, p. 257. See also *Jefferson's Correspondence*. Franklin, on these proposals being rejected by the British government, went to Paris, and it was in consequence that the declaration of independence was so soon after proclaimed. At a later period the contumelious treatment of the agents from Canada, the Honourable Denis R. Viger and his colleagues, by the Secretary of State for the Colonies in 1834, had no little share in producing the spirit of revolt in the minds of the Canadians in 1836 and 1837—a spirit which Lord Stanley might have easily allayed, almost by ordinary courtesy and common sense.



murs. We do not deny that the excess of paper money formed a most pernicious evil, and, that its unsound character, was pregnant with all the mischief which was manifested in the depreciation of the paper called "*Continental Money*."

But how could the colonists pay duties in specie, when deprived of the means of obtaining it? Then followed, in 1765, Grenville's famous Stamp Act, which was the prelude to the most tremendous and destructive quarrel which had befallen Britain in the course of ages. This act was styled, the "folly of England, and ruin of America."

The colonists were now completely roused; but they, at the same time, conducted their measures with great wisdom, perseverance, and resolution. They united in a general opposition to the views of ministers, who disregarded their petitions and the statements of their agents; and, although some acts favourable to the commerce of the colonies were passed, the people became suspicious, and placed no reliance on the good-will of the British government. They especially mistrusted the king. Meetings were held, and resolutions were taken to make no further importations from Great Britain; and they, at the same time, encouraged to the utmost their own manufactures. So far did they persevere in this object, that they laid aside the use of elegances, and even abstained from eating lamb, in order to increase the growth of wool.

In England, this measure excited the general indignation of the manufacturers against the ministry.

The suspension of the trade with America, some time after, was followed by a resolution of the colonists not to allow the exportation of provisions; which was seriously injurious to our West India islands, and of severe consequence to the fisheries of Newfoundland. The Stamp Act was abolished in 1766, which is one among many other proofs of the rash folly of the ministers who passed it.

The opposition to the tea act, which was passed in 1767, and the resistance to the landing, and the throwing overboard, in December 1773, of the cargoes of the East India Company's ships, was another alarming proof of resolute determination on the part of the colonists. They had previously urged that, until their grievances were redressed no remittances should be made to England, nor any suit for debt allowed on the part of a resident of Great Britain. It was also threatened that the exportation of tobacco should be stopped; which, if carried into effect, would have cut off the immense revenue derived from its consumption in Great Britain, and the vast benefits gained by its re-exportation to other parts of Europe.

The Americans, in fact, could not possibly have persevered in measures to render the ruling powers of England more obnoxious to the people of Great Britain, or to attract the attention of all Europe more effectually than those they adopted.

The remonstrances made by the colonies against taxation were listened to by

the ruling powers only with anger and indignation; and ministers were equally chagrined and astonished to find that a great portion of the nation espoused the cause of America. But the government disregarded not only all opposition in Parliament, but the remonstrances of the colonists, and the numerous petitions from the principal towns in Britain; and madly proceeded in the prosecution of their impracticable schemes.\* The fame and grandeur of Great Britain were, indeed, so great at this period, that it was never imagined the colonies would presume to dispute any measure dictated by ministers. The splendid triumphs of the British nation in all parts of the world had excited the jealousy of all Europe; and the idea of the colonies risking a trial of prowess with those armies and fleets which had defeated the combined strength of France and Spain, was considered presumptuous and visionary. It was, therefore, matter of astonishment to learn the extraordinary and resolute conduct of the Americans, in opposing the restrictions on their commerce, and the operation of the Stamp and Tea Acts. Nor should it be overlooked, by the statesman and law-giver, that from the period the minister was compelled to abandon the Stamp Act in 1766, the year after it was passed, until the cargoes of the tea ships were thrown overboard at Boston in December, 1773, included a period of seven years solemn resistance to arbitrary power. The British government were, at last, struck with alarm at the behaviour of the colonists, and determined to subdue them by force.

"The British colonies," it was contended, "had advantages which those of no other nation ever had." This was certainly true; and the liberality they had so long experienced, rendered the attempts at taxation, and the restrictions on their trade, the more obnoxious. Tithes and poor-rates were unknown; protection they always received; and they enjoyed another advantage, which they could only derive from England: this was the constant course of credit given them, without which they never could have risen to that extraordinary opulence which excited the admiration of Europe. "Would they relinquish these solid advantages, by increasing the displeasure of England, and disclaiming the authority of the parent state, and stand against the consequent peril?" It was also considered, "that the people of America, unacquainted with the intrigues that agitated the courts of Europe, and ignorant of the secret designs that were lurking in the cabinets of ministers, were incompetent to the business of preventing or conquering difficulties, or shunning danger." That no opinion could have been more egregiously wrong than this, was too truly exemplified in the talents of the great men who acted so conspicuous a part, during the revolutionary war, and in all their negotiations at and since that period.

\* Mr. Henry, one of the American delegates, at the meeting of the Continental Congress said, during a debate on the Stamp Act, "Julius Cæsar had his Brutus; Charles the First his Cromwell; and George the Third——" here he was stopped by cries of treason, and then concluded by saying, "and George the Third—may profit by the example;—if this be treason, make the most of it."

## CHAPTER VI.

## EUROPE AND AMERICA DURING THE REVOLUTION.

It was a fact well known, that, from the time France lost Canada, secret intrigues were put in operation by that government, for the purpose of shaking the allegiance of the British American colonists. That they aided in effecting and carrying on the revolutionary war, is certain; but other causes, more powerful than all the address and assistance of France could bring about, governed the colonies, and enabled them finally to establish their independence.

The inhabitants of the four New England provinces were principally the descendants of those stubborn republicans, who fled from England to enjoy their own ideas of politics and religion. They retained the hatred of their ancestors to hereditary kingly authority, and the strongest aversion to any endowed hierarchy: especially to the Church of England. These people were the life and prime support of that opposition, which did not abate until America was lost to Great Britain.

The inhabitants of the other colonies, though numbers of them were of foreign extraction, were more moderate, but not less regardless of their civil and religious liberties. Some of them, it is true, were men of a licentious, audacious spirit, which was not to be awed by the deference due to civil authority; but the great majority, especially in Virginia and Maryland, were men of respectable rank and character, hitherto of a loyal turn, and warmly attached to the mother country.

In fact, the colonies were chiefly peopled with spirited, intelligent, and enterprising individuals, of all denominations, who, at the peace of 1763, were flushed with uncommon prosperity in their commercial pursuits, and by the brilliancy of their military achievements. Their disposition prepared them for great undertakings; and it was difficult to limit their hopes and expectations. It must, at the same time, be remembered, that they used all the means that ingenuity, guided by interest, and that wisdom, directed by truth, could suggest, in their remonstrances to the ruling powers, and in their petitions to the king and Parliament, before they assumed the language of defiance, or set up the standard of revolt.

But the monarch in his obstinacy, and ministers in their folly, still disregarded their representations, and treated their petitions with disdain; and a reconciliation was only, at last, seriously attempted, when the colonists had thoroughly committed themselves, as revolutionists, and gained those extraordinary advantages which insured their independence.

The debates in both Houses of Parliament on the state of America, during

the war, will probably never be excelled in splendid diction, powerful arguments, or persuasive eloquence. The language of the colonists, in their petitions to the king, in their appeals to the people of Britain, in their speeches in Congress, and in their separate assemblies, as well as in the pulpit orations of their preachers, was equally remarkable. They certainly did not, for a long time, wish for any thing more than a redress of grievances. The thoughts of independence were foreign to their feelings and their wishes.\* "Place us," said they, "in the same situation that we were in at the close of the last war, and our former harmony will be restored."

On the shutting up of the port of Boston, which they considered as a prelude to the destruction of the commerce of other towns, they state, "We will endeavour, therefore, to live without trade, and recur for subsistence to the fertility of our soil, which will afford us all the necessaries and some of the conveniences of life."

One of their delegates to the Continental Congress, in a famous speech, urging the necessity of their taking up arms, which was repeated all over America, and published in Europe, exhibited a strong specimen of the animation and force which governed the resolutions of the colonists. "The great God," said he, "who is the searcher of all things, will witness for me, that I have spoken from the bottom and purity of my heart. It is an arduous consideration we are now upon; and surely we have considered it earnestly. I may think of every gentleman here as I know of myself. For seven years past this question has filled the day with anxious thoughts, and the night with care. The God to whom we appeal must judge us. If the grievances of which we complain did not come upon us unprovoked and unexpected, when our hearts were filled with respectful affection for our parent state, and with loyalty to our king, let slavery, the worst of human evils, be our portion. Nothing less than seven years of insulted complaints and reiterated wrongs could have shaken such rooted sentiments. Unhappily for us, submission and slavery are the same; and we have only the melancholy alternative left of resistance or of ruin.

"The last petition of the Congress to the king contained all that our unhappy situation could suggest. It represented our grievances, implored redress, and professed our readiness to contribute, for the general wants, to the utmost of our abilities, when constitutionally required." After adverting to the unfortunate fate of that petition, and stating the necessity of taking up arms, he concluded in the following words:—"Our sufferings have been great—our endurance long; every effort of complaint and patience has been exhausted. Let us, there-

\* When the crisis at length arrived which brought the Americans to abjure their allegiance to the crown of Great Britain, it is well known, that many who were most vigorously opposed to the measures of ministers, experienced the strongest feelings of affection for the country of their ancestors, when the sense of duty to the cause they engaged in, and to the land they lived in and obtained their subsistence from, influenced them to act contrary to the inclination of their hearts.

fore, consult only how we shall defend our liberties with dignity and success. Our parent state will then think us worthy of her, when she sees that, together with her liberty, we inherit her rigid resolution of maintaining it against all invaders. She calls us her children; let us, by the spiritedness of our behaviour, give her reason to pride herself in the relationship."

Every appeal and remonstrance being disregarded, the evil star of Britain gained the ascendancy, and ministers involved the country in a war that shook the vitals of both hemispheres.

The details of this eventful period, which has already filled many volumes, it is not within the object of this work to dwell upon. From the commencement of hostilities to the peace which acknowledged the independence of the United States, the energy, perseverance, and wisdom of the republican leaders, and the strange mixture of obstinacy, weakness, vacillation, and folly, of the British cabinet, which lost the nation the fairest portion of the empire, are equally extraordinary.\*

Of all the measures of ministers, employing the Indians during this unnatural war was the most objectionable, or at least the most unwise, and revolting to humanity. The atrocity and cruelty of the savages exasperated the colonists beyond any former sense of injury, and thousands flocked in consequence to the standard of the States, who now, declaring themselves free and independent, abjured their allegiance to Great Britain.

It is the opinion of many that the conciliatory plan proposed by the Earl of Chatham would have saved America; but the famous bill, which he framed for that great purpose, was overthrown by a formidable ministerial majority. They went even so far, in order to give it a most marked and decided rejection, as not to let it even remain on the table. This must have been a severe mortification to so splendid a statesman—to a giant in legislation and government—whose abilities had raised the empire to an unexampled grandeur—who had directed the measures that wrested Louisburg and Quebec from France, and whose opinion and judgment had once been considered the oracle of the country.

The celebrated plan of Mr. Burke, supported by his eloquent and sound arguments, together with the appeals and remonstrances of the people of England and America, were equally disregarded; and New England, with all the southern states, convinced of unjust treatment, and fired with indignation, were animated with that determinate resistance and patriotism which finally accomplished their independence.

The assistance afforded the Americans by France, was from far different motives than those which are directed by a republican spirit, or by the virtuous admirations of either civil or religious freedom. Any attempt to abridge the

\* It would almost seem reasonable to conclude, that the ministry were governed by feelings similar to those expressed by Dr. Johnson, when he said, "Sir, they are a race of convicts, and ought to be thankful for any thing we allow them short of hanging."

supremacy of an European government over her colonies, was any thing but agreeable to the ideas always entertained at the court of Versailles. On this occasion, their grand policy was to humble the power of Great Britain at home, by disintegrating her empire in America. The consequence, however mortifying to England, was disastrous and terrible to France; and prepared combustibles which exploded in all the horrors of the Revolution, and opened a theatre for the splendid victories, the absolute despotism, and the final downfall of Napoleon.

The officers sent to America by France, carried back high revolutionary principles and feelings, which were afterwards ingrafted on the philosophy of Voltaire and the Academy. These materials soon unfolded themselves, by subverting the whole royal government and constitution, accompanied by outrages and calamities which shocked and disquieted all the nations of Europe and America.

In all Europe, the minds of men were predisposed to advocate the principles of liberty first promulgated by the French politicians.

The brilliant success of the American revolution had dazzled the gravest thinkers, and realised the visions of the most sanguine worshippers of freedom. The wise system of government adopted in, and so peculiarly adapted to the people, and to the natural condition of the Anglo-American republic, had satisfied all the rational and prudent, unless it were the few who possessed hereditary power and special privileges in church, state, and person.

Liberty, in truth, is so undeniably the birthright of mankind—so evidently the natural free gift of Heaven, that not only all who have never known its blessings, but even those who have scarcely a hope ever to enjoy its possession, will, when the sacred principles of freedom are once advocated by a people, earnestly pray for the success of those who have courage to assert this common right of all men.

The very idea of public freedom is so endearing to the human bosom, that whenever the people solemnly, and with fearless determination, as the Americans did, take up arms either to defend or to recover their rights, they are certain of the open applause of all who dare express it, and the secret approbation of those by whom its avowal is suppressed by arbitrary power.

Combating, with honest patriotism, for freedom, those who hazard their lives and fortunes are the champions of mankind, fighting for the universal benefit of society. The predilections of all who behold the strife, are engaged in their behalf, and tyrants with their supporters become objects of scorn and hatred.

The Americans declared, "that when, in the course of human events, it became necessary for one people to dissolve the political bonds which have connected them with another, and to assume among the powers of the earth, the separate and equal station to which the laws of nature and of nature's God en-



titled them, a decent respect to the opinions of mankind, required that they should declare the causes which led to their separation.

"That they held these truths to be self-evident; that all men are created equal—that they are endowed by the *Creator with certain unalienable rights\**—that among these are *life, liberty, and the pursuit of happiness*—that to secure these rights, *governments* are instituted among men, deriving *their powers* from the consent of *the governed*—that whenever any form of government becomes destructive to these ends, it is the right of the people to *alter, or to abolish it, and to institute a new government, laying its foundation on such principles, and organising its power in such forms, as to them shall seem most likely to secure their safety and happiness.*"

The Americans carried into wise execution the determination thus so rationally and so intrepidly declared. The orgies and atrocities of the French revolutionists were celebrated and perpetrated in the name of *liberty and reason*. Horrible profanation! The *visionaries* of a revolution, grounded on what was termed Philosophy, was not confined to France. The Parisian philosophers had servile imitators: at the head of whom was the freethinker of *Sans Souci*, surrounded by his Gallic adulators. Those philosophers had, before the revolution broke out in Paris, created in Europe the habit of scoffing at religion, and at the superstitious evils of Christianity. Frederick, although in government a despot, was, after Voltaire, the very prince of those men who persuaded themselves, and endeavoured to convince the world, that all social evils and religious absurdities sprang from Christianity alone, without ever seeming to consider that the passion for power and wealth, in the strong and crafty, and the fears and superstitions of the weak and ignorant, were the causes to which the evils they denounced and ridiculed, were to be attributed; and which might be based with equal results upon the Hindoo, Hebrew, Mahomedan, or any other religion, having in its organisation, that most awful auxiliary and support of tyranny, the government and power of a mighty hierarchy.

To these opinions of religion, the speculative politicians added, that all our administrative abuses, and the consequent evils which harassed society, were to be attributed to established governments: this accusation was not easily to be disputed; although those who held the power of ruling states were far more to be condemned than the particular forms of government. To destroy Christianity, and the existing systems of nations, was, therefore, the expedient proposed by the speculative politicians of the French revolutionary school, as the only *panacea* to heal all social maladies.

In England, where the power of the sovereign could be exercised to an arbitrary extent, through his ministers and a parliament, the majority of the members

\* The unfortunate black mixed race are, however, denied the benefit of these blessings.



of which, before the Reform Bill could be elected by corruption, the spirit of revolution made little progress. But the principles of civil rights have advanced on solid and successful foundations. The liberty of the press, that "palladium of all our civil and political and religious rights," was (except in Scotland) secured by the trial by jury. It is at the same time remarkable that in no Christian country in the world does the freedom of the press, or civil liberty exist, except in the United Kingdom, and in Anglo-America and the British colonies; that is to say, wherever the English language is spoken. There is no liberty of the press, that is, in its true sense, in any German, Russian, Austrian, Italian, Slavonian, Spanish, Portuguese, Dutch, Belgian, Danish, or Swedish country. In France, after two revolutions, and more bloodshed, in the name of liberty, than in any country in the world, the press is thoroughly fettered by the government, and a newspaper cannot be printed, until an enormous sum of money is deposited with the government, to pay the fines which may be inflicted on its editor by the tribunals. No French citizen, or foreigner, can move in, or out of, or over, France without a written licence, or permission, to do so from the police. If a minister of religion attempts to preach, or, if a place of worship is opened without a licence, the first is liable to a penalty, the latter to be closed by the police. The freedom of assembling in public, or private, meetings, is prohibited by the infamous laws of September, 1834—laws which Berryer with truth said, "put into execution the ordonnances of Charles X." The representative system is so limited, by the high money rate, in direct taxation, required to be paid to qualify electors, as to amount to mockery of the whole population. In short, although there may be civil, military, and legislative equality for all before the tribunals, and equality for all rich enough to qualify for electors, civil liberty does not exist in France. We may extend the same remarks, with more or less severity, to every state in Europe; Norway and Switzerland forming a modified exception.

England, at the peace of 1783, notwithstanding the heavy debt incurred by war, was still in a powerful condition. Her arms, except on the continent of America, were triumphant in all parts of the world; and, although the treaty, by which England acknowledged the independence of the United States, was at that time considered the termination of British grandeur, the prophecy has happily proved false. Great Britain, notwithstanding the unexampled expenses of two long wars, possessed at that period greater resources than any power on earth; and the ministers whose imbecility and perverseness lost America, were supplanted in the royal councils by men of ability and spirit. England, it was true, had lost many of her American possessions, but she still retained others in the East and West Indies, and in North America: probably the most important to her as an empire.

## CHAPTER VII.

CONDITION OF THE UNITED STATES AT THE PEACE OF 1783.—WASHINGTON.—  
CONSTITUTION AND LAWS.—RESOURCES.

At the general peace of 1783, the condition of the United States of America, and the durability of the constitution which they adopted, formed a subject which gave rise to a multiplicity of speculative opinions, most of which experience has since proved erroneous.

But the crisis of American revolt brought forward men, or rather brought their abilities into action, who may well rank in history above the celebrated heroes and statesmen of ancient, and, with the Hampdens, of modern times. Those colonial patriots gave life and strength to the war: directed the councils with firmness and wisdom;—organised armies and provided funds to maintain them, planned a just and economical system of finance, and, after solemnly declaring their independence, drew up and adopted a practical constitution, agreeable to the habits and dispositions of the people.

It was contended, that when the colonies became independent, they would, from their comparative weakness, lose the respect of foreign nations; that when left to themselves, and not controlled by the mother country, or awed by foreign powers, their energies would relax; and that civil dissensions would divide them and subvert a constitution, which, according to its form and the experience of mankind in all ages, must inevitably fall.

The condition of America was, however, very different from all the republics that had previously existed, either in ancient or modern times. The people were generally intelligent, their habits frugal and industrious, and unlike the Europeans of Spanish America, their ideas were free from the thralldom of religious intolerance. The great men who conducted their assemblies possessed abilities, solid rather than brilliant, practical rather than theoretical; and they had the good sense and discrimination, notwithstanding their separation from the government of the mother country, to adopt the constitution and laws of the then most free government on earth, as the groundwork of theirs: making a royal and hereditary chief magistrate, a privileged legislative nobility, and an endowed national church, the exceptions of any consequence. Their immense territory, extending along a vast length of sea-coast, abounding with numerous harbours, rivers, woods, fisheries, minerals, rich soils, and almost every climate under heaven, placed all natural advantages in their immediate possession. They enjoyed also, the benefit of all the knowledge and literature of England, without the labour of translating the language, or paying for the copyright of books; and they had the earliest advantage of our discoveries in the arts, without restrictions as to the

right of patents. They had, in short, the knowledge and experience of all ages and countries to guide them, without being shackled by hereditary rights or established usage.

With such extraordinary advantages, as no other people ever possessed, they were enabled to avoid most of the blunders committed by nations, the government and laws of which, originating with the feudal ages, and acquiring their elements and power during centuries of bigotry, intolerance, and tyranny, down to periods of liberality and intelligence, were consequently confused, and generally incompatible with equal justice and personal liberty. The Anglo-Americans had, also, the peculiar good fortune, at that period, of being directed by honest men.

Of these personages, the most distinguished was George Washington. He was appointed to the chief command of the army, solely on account of his personal merit and military abilities. He had served as an officer, in the former war against France, with much well-earned distinction. At the peace, he retired to his paternal estate, where he lived as a respectable private gentleman, endeared to all who knew him, by his amiable character, and unostentatious hospitality, until chosen supreme commander of the American army. During the war, his whole heart and ability were honourably devoted to the great charge which he undertook; and, when he was afterwards elected President of the United States, his policy was disinterested, liberal, just, and moderate. Truth and utility were the great objects which he had always in view. The powers of his understanding were solid, but not brilliant:—wise judgment was his *forte*; although the judgment of Franklin was more profound. In his deliberations, neither passion, prejudice, party spirit, nor interest, had any weight; and his decisions, influenced by a good heart and wise head, were, with one or two exceptions, always sound and judicious. On many great occasions, which involved the fate of the country and the army, his clear perception and power of judgment alone saved both.

In private life he appeared as amiable and good, as he was great and sublime in the exercise of sovereign power or military command. He was, besides, a respectable gentleman of the old school, and retained the observances and dignity at his levees which he witnessed in early life under the British government. This dignity was, however, characterised by courteous simplicity, and a demeanour which always impressed the observer, with a conviction, of the rectitude, and the feelings of justice which dwelt prominently in the heart of Washington. The high example of his own character, particularly in private life, gave a high moral tone to public manners.

We must not, however, forget, that his contemporaries who became his successors are considered to rank among great men; particularly Mr. Jefferson and Mr. Madison: but it must, at the same time, be admitted, that they com-

mitted many egregious blunders in their commercial policy; and that the last war with England was not only rash, but impolitic, and scarcely provoked. Of the contemporaries of Washington, Benjamin Franklin, the writers of the *Federalist*. Hamilton, Madison, and Jay, and other leaders, may well be ranked with the highest order of human intellect. In Jefferson, who drew up the Declaration of Independence, genius and splendid abilities were prominent characters; but his powers of judgment were far beneath those of Washington and Franklin, Jefferson was the very prince of democracy, but, the love of truth and justice was by no means so thoroughly ingrained in the philosopher of Monticello as in the patriot of Mount Vernon. Of the good men, the patriots of unsullied integrity, of less splendour of character, but of the first order of men of business, we must not forget John Hancock, the President of the Continental Congress.

It has been popular, and even fashionable, in Europe, to think lightly of the Anglo-Americans. Both French and English travellers, influenced by early prejudices, associations, and customs, have seldom done justice either to the people or to the country. To form a just estimation of both, we must comprehend the great resources of that vast region, and examine the intellectual and physical energies of the people;—we must ask, what have the people done since they became an independent nation? and not measure their capabilities, or stamp their character, by frivolous peculiarities of language, or habits, that have differed from ours merely through the agency of local circumstances. These may afford materials, to a strolling comedian, for exciting vulgar merriment; but it is certainly unworthy the attention, and beneath the dignity of a respectable traveller, to fill his journals with the *cant* language and provincialisms of individuals, whom he may accidentally meet with in a stage-coach or at an inn. Neither are we to overlook the fact that Europe and the British Islands are annually sending forth to the great American republic at the rate of nearly a million of emigrants every ten years; and, we are, in justice, bound to say that the inundation of human beings from Europe, consists, generally, of an accession which diminishes far more than it adds to the morals of America.

There are, we admit, dark shades in the character of some of the states of the republic, and we are prepared to denounce especially one of her domestic institutions, *SLAVERY*—an institution the most dangerous to the peace and safety of the Southern States. But as we never can justify any interference, on the part of one nation with the internal affairs of another, we consider it not only unwise, but unjust, either for England or any other country to meddle directly, or indirectly, with the *domestic institution of slavery* in the United States of America. We assuredly consider it a most hideous and abominable institution; England was cursed with its injustice and disgrace, until within a few years: we are no longer diseased with its rottenness; but still, we must allow America to manage her own domestic concerns. No Englishman would ever consent to any foreign state med-

dling with ours, however much we may be convinced of having many "beams in our own eyes," which ought to be removed. Nor are we blind to the difficulty attending, and consequent, upon emancipating the slaves of the republic,—even if their proprietors were both willing, and able, to grant them unconditional emancipation. We believe the philosophers, and statesmen, of Europe, would be thoroughly perplexed as to the policy which they would pursue towards three or four millions of human beings, without any education, and with no training in the habits, duties, and thoughts, necessary for a self-providing and self-maintaining society.

In regard to the education of the young generation, and to literary and benevolent institutions, America has done much that she may justly be proud of; and many of her scientific publications are of that high character, which the first nations in the world might well feel honoured in having produced.

The democratic form of the American government arose, perhaps, as much from necessity as from any predilection which the leading men of the time cherished for it. There was no one who could assume a claim to sovereign right, and the wealth of the country was too equally divided, to give any one person an overwhelming share of power. Washington, Hancock, Franklin, Jefferson, Adams, Maddison, indeed all the distinguished men and heroes of the revolution, were well aware of this circumstance; and they were all too honest, and patriotic, to allow ambition, or the love of power, to interfere with the real interests of the nation.

The constitution and laws were, however, accommodated as nearly as possible to the former mode of administering the government.

The different States retained their respective representative governments, much the same as before the revolution, with the power of passing laws for their internal administration; but all the States were united under one general federal government.\*—(See the Constitution of the United States, and of each respective State in the Supplement to this Volume.)

The federal head or supreme government was formed of three branches or estates: the President, the Senate, and the House of Representatives. All elected by the people.

The constitution was not inconsiderately, or quickly adopted. On the 13th of September, 1787, thirteen years after the meeting of the first continental congress, nine after the declaration of independence, and four after the acknowledgment of that independence by England, the constitution was agreed to and adopted. Twelve articles of amendment, or rather additions, were afterwards made in 1791, 1798, and 1804. The problem for experience to solve was, whether this form of

\* It is usually believed, that the first Congress which assembled in America, was on occasion of the troubles that brought on the war of independence. A Congress was, however, held half a century before, and occasionally afterwards, for the purpose chiefly of planning measures to defend the frontiers against the Indians. In 1754, a Congress met, under the suggestions made by the Lords Commissioners for Trade and Plantations, in order to consider the best means of defending the colonies against the French.

government possessed within its attributes the power of carrying into practical execution, with due obedience from the citizens, the laws which are necessary for the security of person and property, for the defence of the country, and for the orderly maintenance of civil and religious liberty.

There is no national church in the United States: much is argued for and against this circumstance, and some may regret the want of a church, countenanced as a standard of faith by the constitution; but in all matters where the conscience of man should alone control his belief, we must admit that the framers of the constitution, and of the government, of that country, acted wisely in not interfering with religious matters.

Baptists and Methodists are considered to be the most numerous denomination of Christians; then follow the Congregationalists, who have the service of the Church of England, cleared of the *repetitions* and doctrines obnoxious to Puritans Unitarians, Quakers, Catholics, Independents, Presbyterians, &c.: indeed, all Christian sects that we know of, and that apparently mad sect, the Mormons, are met with in the United States. Government recognises none; nor are any liable to political disabilities on the score of religion.

There is more general knowledge diffused among the people of the United States than in any kingdom in Europe. Yet there is not among them the same proportion of men celebrated in literature and science as in many other countries. The Americans are a young, active, and enterprising people. General knowledge and practical education are absolutely necessary, in order to follow their adventurous pursuits. The citizens of the United States are, excepting those who are incessantly engaged in pursuits of which gain is chiefly the object, a more reading people than those of England; but they seldom have leisure to apply themselves to the tedious labours of literature and science. Of those distinguished men who have entered the avenues of literature, and the labyrinths of science and art, America may most justly boast. As historians, philosophers, jurists, and divines,—in poetry and romance, painting, and even in sculpture, we find learning, profundity, and genius, as conspicuous as in Europe. The only remarkable difference is, that the number of those who devote their lives to learning, art, and science, is, from circumstances, inseparable from a new country, less in proportion to the whole people than in Europe: always excepting Russia, Turkey, Spain, and Portugal.

The institutions of the United States are deserving of the utmost attention, on the part of those who would improve their own, and, in some respects, in avoiding blunders when establishing new ones.

The colleges, and other seminaries of learning, in the United States, are respectable and numerous, and the diffusion of knowledge extensive and liberal. This is especially remarkable in the States of New England and New York.—(See Supplement to this Volume, and Statistics of the United States in the second volume.)



There are many hundreds of newspapers circulated daily throughout the United States, besides reviews, and a vast number of magazines. The quarterly reviews, and the journals of science, are productions of very great merit. Nearly all the popular works published in England, and some imported from France, Belgium, and Germany, are reprinted with astonishing celerity, and dispersed all over the republic. Some of the most expensive scientific works have also been republished in the United States. Among others the celebrated *Mécanique Céleste* of La Place appeared first in America,—in a form which does it full honour—in the English language:—translated and published at his own expense, by Nathaniel Bowditch,—one of those self-taught indomitable intellects, who are superior to adversity.

That which distinguishes the Anglo-Americans from most other people, is their sleepless spirit of enterprise; which, grave people as they are, is often reckless, though calculating, in its undertaking. To every part of their own country, where any gain can be acquired, and, in their ships, to every part of the habitable globe, do they resort. This character of them as a nation has, however far it may be accompanied by some unamiable defections, been the great cause of their prosperity, both before and since the revolution; and, according to all probability, and experience, it will continue until their gigantic territory has a superabundant population, or until great individual wealth, and consequent luxury, produce the usual effects caused by indolence, voluptuousness, and degeneracy. This ultimate possibility is so very remote, as practically to preclude even the *Ideal of finality*. The *Anglo-American* will go forward in his progress.\*

The cool indifference, but calculating determination, with which he moves from the seaboard, or the old states, to the back countries, where he can secure plenty of land for his children to settle around him, is remarkable. Nothing, however, is more common. A whole colony sometimes depart together; and, on arriving at the spot in the wilderness that answers their views, immediately commence the operations of cutting down the trees, and erecting houses; and a town, with its streets, and all the component parts of an American embryo settlement, such as a meeting-house, blacksmith's forge, saw-mill, corn-mill, shops, and taverns, appear on the banks of a river or stream, where a forest occupied the ground a few months before.—(See the Geographical and Statistical chapters,

\* It is not a little remarkable how thinking, educated statesmen, even those who are the apostles of legitimate absolute monarchy, entertain similar opinions as to the progress of mankind.

Prince Metternich, in speaking confidentially to a German diplomatist, of the *bleiben wir beim alten* (hold fast to the old) class, on the subject of arresting the progress of enlightened ideas, said, "*Le temps avance, au milieu des orages, vouloir arrêter son impétuosité serait un vain effort.*"\*

The famous expression of the Abbé de Pradt, is equally true, "*Le genre humain est en marche, rien ne le fera retrograder;*" literally, "Mankind is on the advance or march, nothing can make this *march* retrograde."

\* "The *Times* advance in the midst of storms; to attempt arresting its *impetuosity* would be a vain effort." By the *Times* Prince Metternich personified the HUMAN MIND in its intellectual progress.



throughout the  
 The quarterly  
 merit. Nearly  
 from France,  
 and dispersed  
 orks have also  
 celebrated *Me-*  
 which does it full  
 s own expense,  
 ellects, who are

vol. ii. of this work.) In this great fact, is involved the whole secret cause, the effect of which, will overwhelm the whole hemisphere, from Hudson Bay to Terra del Fuego, with the domination of the English language. This is no prophecy. It is a clear daylight forecast of that not to be arrested progress which is the inevitable destiny of America.

## CHAPTER VIII.

## CHARACTERISTICS OF THE ANGLO-AMERICANS.

It is remarked by almost all travellers, that the Anglo-Americans are perpetually boasting of the excellence of their constitution. This is certainly the case, and prejudiced Englishmen may not like to hear it. Yet we boast of ours; and why not let the citizens of the United States, if they find themselves happy and blessed under their republican form of government, enjoy its full benefit, whether real or imaginary? At furthest, we can only make it a charge of very pardonable national vanity, which we ought to esteem rather than blame them for.

As to the state of society and the manners of the people of the United States, we must not, although there are no titles, believe that there is no distinction of ranks, and that the people live on a perfect footing of equality. There is, in fact, tacitly formed, in American society, a greater discrimination of classes, than the lines of demarcation, marked out by the hereditary titles of our English aristocracy. Wealth and knowledge, which, together, form power in all countries, constitute what, in a moral point, may be termed the aristocratic ranks of America. Those who form the first rank consist of the respectable families of the talented men, who figured in the revolutionary war; the leading men of Congress, and of public departments; gentlemen of the learned professions; merchants of education and property; and all others of wealth and respectable character and talents. These people, all over the United States, naturally associate with each other, and as naturally avoid mixing with the next class, which consists of small tradesmen, shopkeepers, tavern-keepers, and others of much the same standing. These, again, shun domestic or family intercourse with those in fortune and position beneath them. Exceptions to this general observation are, however, not unfrequent.

As to the manners of the Anglo-Americans, no one can detail justly, by common remarks, their characteristics. The materials are as heterogeneous as can be well imagined, but, at the same time, greatly modified by circumstances. In general, but especially in the New England States, the men are graver, and, as respects language and carriage, more precise than in Europe. The Virginians have been compared to country squires in England,

The United States, being peopled at first by persons who left these kingdoms

when public manners were very different from what they are now, and since that time, annually, by the adventurous of all classes from other parts of Europe, the inhabitants must retain much of the original habits and education of their ancestors. Time alone will amalgamate these materials, and create a standard which will eventually give a more marked tone to public and private society. But in this progress, and intercourse, the steam-engine, the press, steam navigation, the railroad, and general commerce, will be advancing the civilisation, and the assimilation, of all nations. The country people of America are blunt, but certainly civil, although often accused of rudeness. We feel safe in considering them not so rude, and certainly not so ignorant, as the peasantry of England, nor the *bourgeoisie* of France. They are never obsequious, it is true; and this arises from their being usually independent in their circumstances. They are, in short, neither polite nor rude, but always civil, unless we assume an authoritative tone: if we do, as some Englishmen are accustomed to do, through habit, without meaning any assumption, the Anglo-Americans will certainly neither comply with our requests, nor reply to us in any thing like gentleness of spirit.

The impertinent curiosity with which the people of America are branded, must be considered only applicable to the remote settlements.

European travellers form their opinion of society in America, not from a knowledge of the great mass of the people, but from the characteristics of the towns, and of steamboat and railway travellers, and of political adventurers and reckless speculators. No data can be more erroneous. The people of America must be judged in their dwellings; and it will then be evident that of the so-termed *genuine people* of America, the majority—especially in the northern states, and including New Jersey, Pennsylvania, and New York, consists of the *agricultural families*, and the inhabitants of villages and small towns. We have with careful impartiality examined the condition and character of this great class of the population, as it exists chiefly in the non-slaveholding states, and in the British North American colonies; and Mrs. Grant's description long ago of Albany will still apply to countless villages in America. Albany, it is true, is now the busy centre of enterprising commerce. Steamboats, canals, and railroads, bring thither all kinds of raw and manufactured commodities,—all sorts of speculators,—all varieties of travellers. It is, indeed, no longer Mrs. Grant's rural town, with a garden and trees surrounding each of its neat white houses,—with its family group in summer evenings, or clear moonlight, seated beneath the shade of open portico, or spreading tree,—with the family cow, fed in the common pasture, returning home at eve, with its tinkling bell, along the broad grassy street, to be milked at its owner's door,—with inhabitants, *not one* of whom was very rich,—very poor,—very knowing,—very ignorant,—very wise,—or very polished. But still all these real blessings, this rural happiness, abound in the United States.

In the rural districts of the New England States, Vermont, New York, and Pennsylvania, and of the British provinces, we have found it not uncommon, wherever good inns did not exist, to ride or drive up to some large farm-house ; in which the landlady, or landlord, almost invariably receives the traveller with the kindest hospitality.

We can aver that far and wide as we have traversed the face of the earth, we have not discovered, not even in England, so much comfort, happiness, virtue, independence, and useful intelligence *joined together*, as among the beautiful villages and farm-houses of the highly-cultivated agricultural districts of the northern states, and of many parts of Nova Scotia, New Brunswick, and Lower and Upper Canada. The condition of the Canadians of French race we have described in a previous chapter ; and the real moral and physical power of the American republic, is assuredly to be found in the healthy farming population of the non-slaveholding states. The farm-houses that we have visited and lodged in, abounded with every convenience and domestic comfort. Every thing appeared in its proper place, —every thing to have been done in its proper time, —every thing to have been applied to its proper use.

Here the best parlour, in the substantial New England and New York farm-house, exhibits

"The *whitewash'd wall*, the nicely *surbish'd floor*,  
The *varnish'd clock* that tick'd behind the door,  
The pictures placed for ornament and use,  
*Poor Richard's* rules to enjoy, not to abuse,  
The hearth, except when winter chill'd the day,  
With *cedar bought*, and flowers, both wild and gay."

Plain useful furniture, a mahogany-framed looking-glass, a case of shelves, with theological, historical, and several other entertaining, but no profane books. A table, usually covered with green baize, on which is often placed the family Bible, illustrated, covered, for its protection, over the binding with baize, or tanned calf-skin ; and a chimney-piece, also adorned with china or other ornaments. The sleeping rooms are uniformly clean, and the beds good. The large kitchen is often a cheerful resort of children young and grown up, and always presents the utmost cleanliness, with the utensils always appropriate, and in order. In the porch, an important wing or projection, several implements are usually hung, in order, on its walls. The dairies are as clean and as sweet as if the mistress of the house, and her fair maiden daughters, attended to nothing else. We who have visited the dairies of North Holland, feel the impression that the old Dutch settlers must have transmitted the virtue of clean neat *dairies* to their descendants, and, by example, to all the farming wives of New York, and its neighbouring states.

Attached to the farm-house there is frequently a work-room, or domestic manufactory, for carding and spinning, and weaving : in which the women employ themselves during the appropriated time, and which, with household management, form their chief thrifty occupation ; for in America the wives and daughters of the rural class are never, or, as far as we have observed, scarcely ever, subjected, as the women in France, Belgium, and Germany are, to field

labour in all weathers—except it be for a few days while gathering the hay and corn harvest. To this circumstance, as well as to race, is attributed the remarkable beauty of the young women in the agricultural districts, especially of the northern states.

The barn, the stables, the cattle-houses, the agricultural instruments and implements, are almost invariably in keeping with the system of order which prevails in the domestic household. The horses are generally very strong and useful, if not always, noble, sleek animals. The oxen and cows well reared, and the breed useful in every respect. The sheep are taken good care of;—the breed not always the best for wool, although usually excellent for mutton. The swine are generally too large, and too fat, for tender pork; but of that quality which finds the most ready market for the use of the fishermen and other seamen.

The poultry is usually very fine, and the farm-yards often send forth a magnificent show of turkeys.

On passing along the roads, or over the fields, the wheat, the Indian corn, the oats, the potato, the clover, and other grass crops,—the apple, peach, and plum orchards,—the growth of pumpkins, melons, and culinary vegetables of all sorts, the stone-fruits, &c., all proclaim the fertility of the soil and considerable skill in husbandry.

The common-sense intelligence of the farming classes, and the usual excellent moral character of the landlords of the hotels, who are also often farmers, of the localities east of the Hudson, and west until the traveller approaches the border population towards the Canadian frontiers, constitute them, in truth, what the American may well term the "*genuine people*."

We occasionally observe a lazy talking *Rip Van Winkle*, with an ill-ordered house and a family out of the usual decent and comfortable keeping; but they are, indeed, rare.

No village or any settlement is without its school, and although the institutions for the higher branches of education are numerous, and provided for in the northern states, and in all, except for slaves, or coloured people, yet the country school, and the learning of the country schoolmaster, resemble still more those pictured by Goldsmith—

"There, in his noisy mansion skilled to rule,  
The village master taught his little school,  
The village all declared how much he knew;  
Twas certain he could write and cypher too;  
Lands he could measure, terms and tides presage,  
And even the story ran that he could gauge."

As labour closes the week, the evening of Saturday is the commencement of the Sabbath, and we may generally find its observance in harmony with the spirit which lends simplicity and piety to the "*Cotter's Saturday Night*" of Burns, although the condition of the agricultural population of the country is far different to that which was once the lot of the poor, yet worthy, cotters, whom the Scottish bard has immortalised.

On the afternoon of Saturday, there is always to be observed more than usual preparation about and within every well-managed farm-house. The business of the week is contrived to be finished at an early hour; and, whatever is necessary to prevent any labour on the Sabbath is strictly attended to.

After supper, the chapter is read from the family Bible, the psalm or hymn is sung by the whole household, and the father closes the devotion by prayer; after which all retire to rest.

When the Sunday morning breaks forth, there is none of the busy week-day industry and thrift. Man and beast have ceased their labours,—all is peaceful and calm. Not a sound is heard. Within the houses they rise a little later than usual; all wash, and dress in their neatest Sunday clothes. All the members of the household are assembled to hear a chapter read, and to sing a hymn or psalm: the father, or one of the family, prays aloud for all, immediately after which all breakfast together at the same table.

Soon after the church, or meeting-house, invites all to public worship; and, simultaneously, the minister, his family, the squire, the doctor, and all the neighbouring farmers, and other inhabitants, proceed, decorously and independently, all feeling equality of condition and purpose, and, in suppressed converse, to the house of prayer. Those who are at some distance come, with their decently clad wives, and blooming, virtuous daughters, during summer in a one or two-horse waggon, and in winter in a sledge or carriole, to the church or meeting-house.

Miss Sedgewick, an American writer, whose descriptions are always good, because true, describes very prettily the farmers in the rural districts repairing to church, and the close of the Sabbath. "The farm's ample waggon," says this excellent authoress, "and the little one-horse vehicle, bring in all who reside at an inconvenient walking distance: that is to say, in our riding community, half a mile from the church. It is a pleasing sight to those who love to note the happy peculiarities of their own lands, to see the farmers' daughters, blooming, intelligent, well-bred, pouring out of these homely coaches, with their nice white gowns, pruned shoes, Leghorn hats, fans, and parasols, and the spruce young men, with their plaited ruffles, blue coats, and yellow buttons. The whole community meet as one religious family, to offer their devotions at the common altar. If there is an outlaw from the society—a luckless wight, whose vagrant taste has never been subdued—he may be seen stealing along the margin of some little brook, far away from the condemning observations and troublesome admonitions of his fellows.

"Towards the close of the day, or (to borrow a phrase descriptive of his feelings who first used it) when the Sabbath begins to *abate*, the children cluster about the windows. Their eyes wander from their catechisms to the western sky; and, though it seems to them as if the sun would never disappear, his broad disc

does slowly sink behind the mountain; and, while his last ray still lingers on the eastern summits, merry voices break forth, and the ground resounds with bounding footsteps. The *village belle* arrays herself for her twilight walk; the boys gather on 'the green;' the lads and girls throng to the 'singing school;' while some coy maiden lingers at home, awaiting her expected suitor; and all enter upon the pleasures of the evening with as keen a relish as if the day had been a preparatory penance."

On the morning of Monday, the whole population resume their several avocations with order and good will. Nothing like the indolence and disinclination to labour, which prevail among the artisans and working-people of cities, on the morning of the day which succeeds the Sabbath, is to be observed in the agricultural districts of America; while, in the large cities, a great part of Monday is idled way, in the term *sobering off*, as is frequently the case in London and Paris, the effects of dissipation on the Sunday.

We must not omit to remark that the farmers of the New England states, of New York, and Pennsylvania, are all tolerably well instructed; that is, there is scarcely one of those born in the country, who cannot read, write, and understand the several rules of arithmetic; and most of them have also read the history of England and of the United States, newspapers, monthly periodicals, and agricultural books or tracts. Practically also, they are far more skilful, and inventive in various matters, than the farmers of any other country; though as mere farmers they may not excel, or be, in general, equal to the best of Europe.

Besides the usual routine of husbandry, they frequently, in workshops attached to most farm-houses, make their own ploughs, harrows, carts, waggons, and minor agricultural implements, and with the assistance of their families and hired servants, or helps, construct their dwellings as well as outhouses.

In the western states, the agricultural settlements in Ohio, Illinois, Indiana, and Michigan, when they are so far subjected to improvement, and so extended as to be cultivated in the same manner as in the older states, we find similar characteristics among the rural population. We often discover this, though not generally, even in the slave-holding states of Virginia, Delaware, Maryland, Tennessee, and Kentucky. In the wild west, the pioneer, and the backwoodsman,—the hunter, and trapper, are all characterised by the habits, manners, and morals, of a bold, daring, and hardy life, which is modelled by local circumstances and pursuits, amidst the vast wilderness of prairie, forests, and waters. The traveller who would sketch American manners, during a steamboat voyage down Mississippi to New Orleans, will draw a very different picture, of the *Anglo-Americans*, from that of the rural inhabitants, which we have endeavoured to describe. Multitudes of German, and Irish, emigrants are added annually to the citizens, and, even to an extraordinary degree, influence the elections, of the United States. Those, also, who navigate the canals, rivers, and lakes, are characterised by the habits of their occupations; and inherent and local circumstances,



cause a very marked difference between the citizens of Boston, New York, Philadelphia, Baltimore, Charleston, New Orleans, Pittsburg, Cincinnati, Louisville, St. Louis, Buffalo, and Detroit.

In speaking of the rural population, we have alluded to their characteristics north only, until we approached the woodland frontiers of Canada, where they assume very strikingly different habits and morals. Not but that a great proportion of the inhabitants, near and on each side of the boundaries of the United States, and British possessions, consist of honest, industrious, and praiseworthy families; but there is in the general character of borderers, in all countries, less morality, less honesty, greater recklessness, and more cunning and plotting, than exist among the other population.

This is remarkably the case in respect to the borderers, on each side the line, dividing British from republican America. The immoral and dishonest of all grades, and the most unprincipled schemers of the former, escape or resort to the latter, and those of the latter to the former. Smuggling is one great nursery of dishonesty and scheming. Failures in trade, or in timber or land speculations, and then cheating creditors, is another. The swindlers and political demagogues of Canada, evade the laws by passing over to the American side of the line, and cry out, "Here we have liberty—in Canada you are in bondage! Have an independent government!—shake off British tyranny!—govern yourselves!"

These men, who call themselves PATRIOTS, have agitated Canada, generally, from vanity, from recklessness, and for evil purposes. The American border demagogues echo and re-echo their *catchwords*—this is called *sympathy* on the part of the American people. It is no such thing. It is mere speculation on the part of a few hundreds, of the most unprincipled and desperate characters on earth, who look forward, in the event of a successful rebellion, to the vacant lands and trade of Canada, as a field for adventure and plunder.

Many of the Upper Canadians are disloyal and worthless men; made up, *first*, of men whose villainy was too notorious to allow them shelter in the United States; *second*, of runaway debtors, and cheats of various shades, from the United Kingdom, and from the other British possessions; and, *third*, of disorderly persons, born and brought up in the province, who have, generally, passed their time as lumberers, raftsmen, and boatmen,—in drinking, or in scheming to live without working; and the *fourth*, that is, the mere *political demagogues*. These classes, the so-styled PATRIOTS of Upper Canada, with whom sympathised, during the late rebellion, not the United States citizens who form the many, but the unprincipled and reckless among the borderers, who constitute the few.

In the Canadas the great majority consists of those who are loyal, from principle and feeling to the British government,—and who, though they may not be insensible to abuses, which the executive, especially the former council, maintained, have considered these *official evils* of only the most unimportant nature, when compared to the protection and many blessings which they enjoy. The



most ardent and courageous of these loyalists are found among the emigrant families and their children of the clans of Glengary and Mac Nab, the emigrants extirpated from Sutherlandshire and Lord Reay's country, and others, who still breathe the spirit of the Highland clanship; who still make the woods, rocks, and mountains, resound to the pibroch's wild martial strains; and who still animate their firesides with the Gaelic tales, the airs, and songs, and reels, and Highland dances of yore. They are not, however, either the most industrious nor the most thriving; and notwithstanding all the charms of Celtic song, legend, and story, Highland habits are unsuited to the age, and the Celtic tongues must vanish as a spoken language in the New World, as it must in Scotland, Ireland, and in Wales. However much we admire its antiquity, it is unsuited to civilisation, and to the skilful industry which a new state of things have created as necessary to escape the periodical evils of poverty and famine.

We do not (very far from it) say that the late rebellion in Canada, was not provoked by despotic grievances, on the part, not of the British government of that time at home, but on the part of those who, especially in 1833 and 1844, were at the head of the Colonial office in Downing-street; and, who should have been taught wisdom, by the history of the causes which occasioned the American revolution. We are too familiarly acquainted with the Colonial Office, not to form the opinion that, if the present Earl Grey had succeeded the Earl of Ripon, as secretary of state for the colonies, that the Canadian rebellion would never have taken place.\*

We have thus stated, briefly, our views of the Anglo-American, people after their becoming independent; and if ever the history of the world presented two nations in a condition to do each other the utmost possible good, or the greatest possible evil—such are the position and actual condition of England and America.

Therefore, as the course of doing each other reciprocally the utmost possible good, is that which all honest and wise men would desire, the government and the people of each country, should direct their most earnest, and honest efforts, to maintain and promote this honourable and humane course.

---

## CHAPTER IX.

### THE INTERCOURSE OF THE UNITED STATES WITH FOREIGN NATIONS—NEUTRAL TRADE—NAPOLEON'S DECREES—CONFISCATION OF AMERICAN SHIPS AND CARGOES—BRITISH ORDERS IN COUNCIL—ENGLAND AND AMERICA.

WE maintain as a doctrine, which no argument can disprove, that THE HISTORY OF COMMERCE IS THE HISTORY OF CIVILISATION: always admitting, that we must not confound civilisation with civil liberty and religious freedom.

\* We have endeavoured thoroughly, in a preceding work (BRITISH AMERICA) as far back as 1833, to place the "Condition of Canada Question" in a clear light before the public; and after fourteen years' experience, we would not blot out a single expression that we then wrote.

Under the Medici and during the reign of Louis the Fourteenth, civilisation was resplendent in Florence and in Paris, but there did not exist, in either, civil liberty or religious freedom.

Both the latter can exist without much commerce; but civilisation can make no progress without the intercourse, caused by selling and buying, which has had its origin, first, in the early state of mankind, between one family and another,—then in its progress between one village and another,—then between one city and another,—and finally between all the nations of the earth, the one with the other, or, with all the others.

On the independence of the old British colonies, it would have been wise, to have placed the commerce and navigation of the mother country, and that of her children, on their attaining their majority, or independence, upon the basis of a coasting trade. We have conclusive evidence,\* that the latter then would have agreed to commence, and maintain, an intercourse which would have enabled England to enjoy every possible advantage, which could be derived from the United States, if they had remained as colonies, and all those advantages, without either the perplexity or expense of governing them.

The advances made with respect to such wise policy by the United States was unhappily rejected by the British ministers, who were indeed foolish and ignorant of commercial principles, even in their generation. In this number, we do not include Mr. Pitt, who entertained a far different view of the principles, on which the commercial relations of England and America, should be re-established.

America, on her advances being rejected by the British government, unhappily adopted the absurd British navigation laws, and much of the previous system of British customs' duties. In other respects, and especially in following the judicious advice of Washington, "to cultivate free commerce and honest friendship with all nations, and to make entangling alliances with none," the administration of America adopted, generally, a practical and wise policy in her intercourse and trade with foreign states. Still, it was beyond human prudence to avert all dispute and difficulty with foreign nations.

The war between Great Britain and France, subjected the American trade to great losses and interruptions, occasioned by French decrees and blockades, and by British orders in council and blockades.

The great increase of the foreign trade of the United States of America, and particularly the carrying trade, has been very generally attributed to the neutral position of the United States during the last European war. It is true that the last war in Europe, opened all the colonies of France, Spain, and Holland, to neutral flags, and the products of those colonies, found their way to continental Europe; and they were supplied in return with merchandise, principally in American bottoms. This trade gave extensive employment to American ship-

\* See Commercial Legislation of England and America, vol. ii. of this work, page 1311

ping; but we must not overlook the remarks made by the Committee of Commerce and Navigation, to the house of representatives, in 1830.

"It is a common impression," observes the committee in the report, "that our early *maritime prosperity* was owing to the wars growing out of the French Revolution, which enabled the United States and Great Britain to monopolise the carrying trade. Those who think so take but a *superficial view* of the causes, which gave a strong *impulse* to our navigation at that early period. These were, the rich and increasing agricultural resources, the removal of all the countervailing laws of the states, our commercial enterprise, and a foreign commerce without restrictions. Our navigation grew more rapidly before the continental war, when we had nothing to carry but our own productions, than it did at any period afterwards. For three years, from 1789 to 1792 the increase was near 300,000 tons; from 1793 to 1796 it ought to have been increased to a greater amount, but it was not over 200,000, showing clearly a more rapid increase, both in *ratio* and *amount*, before than after the war broke out." In fact, neither the one cause, nor the other, but both jointly, contributed, powerfully, to the increased trade and navigation of the United States.

The first act of hostility against the navigation of the United States, after the commencement of the war between Great Britain and France, was under the French decree of May 9, 1793, and others which followed, and also under the British order in council of the 8th of June, 1793, prohibiting flour and meal from being carried to France, or to any port occupied by the French armies. This was followed by other British orders in council in relation to the neutral trade with the French West Indies. The proceedings of the British government, under these orders, would, probably, have brought the United States into open war with Great Britain as early as 1794, had not Washington sent a peaceful mission to England; which ended in a treaty, concluded by Mr. Jay, on the 19th of November of that year; and under which, the merchants of the United States, received more than 10,000,000 dollars, as a compensation for property, taken under the British orders in council.

France considered this treaty a violation of existing engagements on the part of America, and the ratification, in 1796, of Mr. Jay's treaty, was immediately followed by a general seizure and condemnation of American vessels, under several decrees of the Executive Directory.

This brought the United States into partial hostilities with France, and which ended by a treaty concluded with the First Consul in 1800. The short peace of Amiens followed in 1802. War was renewed in 1803. The laws of nations were disregarded, not only between the belligerents themselves, but with neutrals. The maritime power of Great Britain swept or drove most of the mer-

\* See Tables of Trade, Vol. ii. of this work.

chant vessels of France, Holland, and Spain, from the ocean. These nations became dependant upon a neutral flag, for their colonial as well as other supplies, and the United States became their sole carriers. In 1805 Great Britain considered this neutral trade of supplying her enemies as a *cover of enemy's property*, and as "*war in disguise*." A pamphlet, published in Great Britain that year, described the American people as "a new power that had arisen on the western shore of the Atlantic, whose position and maritime spirit were calculated to give new and vast importance to every question of neutral rights, especially in the American seas." And the author also declared, "that not a single merchant ship, under a flag inimical to Great Britain, now crosses the equator, or traverses the Atlantic ocean."

The British government and the admiralty courts revived the maxim of 1756; which assumed that neutrals, in time of war, could carry on no trade which they had not been accustomed to carry on in time of peace.

Great Britain had not previously objected to the Americans bringing colonial and other produce into the ports of the United States: there levying the duties upon these products, and then reshipping them with a drawback of most of the duties to any foreign country; but, in 1805, England declared this was only a relaxation of the rule of 1756; and on the 22nd of May, 1805, an American vessel, called the *Essex*, was, with her cargo, condemned under that rule by a decision of the admiralty courts. In consequence, many American vessels were seized and brought into British ports. This was naturally complained of by the American merchants. The United States had no treaty of commerce with Great Britain; the commercial part of that concluded by Mr. Jay having expired in 1804. The British government proposed a renewal of this treaty, to continue until two years after the close of the war; but this was declined by the American executive.

A new negotiation was opened by Mr. Munroe and Mr. Pinckney, to adjust the claims of the American merchants, and to endeavour to settle the vexatious question of impressment, and also to regulate the colonial trade.

On the last day of December, 1806, during the Fox administration, Messrs. Munroe and Pinckney, with much difficulty, concluded a treaty with Great Britain. With respect to the colonial and other trade, the eleventh article provided, that, during the then existing war, European products might be carried to the port of any colony belonging to the *enemy* of Great Britain, provided they had been entered and landed in the United States, and paid the ordinary duties; and on re-exportation, should, after the drawback, have been subject to a duty equivalent to not less than one per cent *ad valorem*, and were *bonâ fide* the property of American citizens. And the produce of the colonies of the enemy might also be brought to the United States, there entered, landed, and having paid the duties, might be re-exported to any part of Europe, subject to a

duty, after the drawback, of not less than two per cent *ad valorem*. This treaty was rejected by Mr. Jefferson, without even consulting his constitutional advisers; principally he stated on the ground of its wanting an express stipulation against future impressments. It is true the American commissioners could not negotiate a treaty stipulation as to impressment. But the British commissioners, in a written communication, gave assurances of security against the future abuse of the practice of impressment, which satisfied the American commissioners.

Mr. Munroe, in his letter to the president, of the 28th of February, 1808, giving his reasons for assenting to the treaty, on this point says—"We were, therefore, decidedly of opinion, that the paper of the British commissioners placed the interest of *impressment* on ground which it was both safe and honourable for the United States to admit; that, in short, it gave their government the command of the subject, for every necessary and useful purpose. Attached to the treaty, it was the basis or condition on which the treaty rested." The consequences of the failure of the negotiation are, by Mr. Munroe, described in the following language—"War, therefore, seemed to be the inevitable consequence of such a state of things. I was far from considering it an alternative which ought to be preferred to the arrangement which was offered to us. When I took into view the prosperous and happy condition of the United States, compared with that of other nations, that, as a neutral power, they were almost the exclusive carriers of the whole world; and that, in commerce, they flourished beyond example, notwithstanding the losses which they occasionally suffered, I was strong in the opinion that these blessings ought not to be hazarded on such a question."

The rejection of this treaty ultimately led, as Mr. Munroe had predicted, to a most unfortunate war with Great Britain.

After the battle of Jena, in 1806, which placed the capital of Prussia in the hands of Napoleon, that conqueror issued, on the 21st of November following, his famous "Berlin Decree." This decree was the first great declaration of a war of material injuries—a war against international trade—a war against commodities—a war intended to be as destructive to national prosperity, and as universal, as his wars of bloodshed and depopulation.

There was grandeur, magnificently diabolical, in the idea. There could not have been a greater proof of the absence of wisdom, or forecast, in the mind from whence it emanated. It was a decree, which, by subjecting the kingdoms, and states of Europe, to a privation of their wonted supplies, whether of necessity, convenience, or luxury, increased the discontent and hatred of the German and other nations and people who never did nor could love him.

This war against commodities, called the "Continental System" was, *en grandiose*, destined for the destruction of the British empire. It was the germ, out of which grew that powerful Germanic and European combination, which

afterwards strengthened, until it finally terminated in the downfall of Napoleon. It declared "the British islands in a state of blockade, and prohibited all commerce and intercourse with them,—all letters or packets written in England, or to an Englishman, *in the English language*, were to be seized in the post-offices,—every British subject, of whatever rank or condition, found in countries occupied by French troops, or those of the allies of France, were to be made prisoners of war. Every warehouse, all merchandise or property whatever, belonging to an Englishman, was declared 'good prize.' No vessel coming directly from England or her colonies, or *having been there*, after the publication of the decree, was to be admitted into any port; and every vessel, by a false declaration, contravening the foregoing disposition, was to be seized, and the ship and cargo confiscated as English property."

This decree was declared to be the fundamental law of the empire, until England should acknowledge that the rights of war should be the same on land as at sea; that it should not be extended to any private property whatever, nor to persons who were not military; and, until the right of blockade be restrained to fortified places, actually invested by competent forces. This decree, even in its partial execution, was grievously injurious to most of the commercial cities of continental Europe. Hamburg, Bordeaux, and other ports, petitioned for some relaxation of it in their favour; but Napoleon declared that "Britain must be humbled, were it at the expense of throwing civilisation back for centuries, and returning to the original mode of trading by barter."

He could not, however, at once induce all the continental powers to co-operate with him.

Spain and Holland had long been subject to his despotism. The battle of Austerlitz, and the treaty of Presburg, placed Austria under his control. But Russia and Prussia, and some of the minor powers of Europe, were not for some time brought to the terms of humiliation which awaited them.

The humiliating conditions which he demanded of the King of Prussia, retarded the negotiation. Frederick William III., relying on the aid of England and of the Russian armies, continued the war until the battle of Friedland and the treaty of Tilsit, added Prussia and Russia to the nations which bowed to Napoleon. A secret article engaged them to carry into effect the continental system; and Russia and Prussia, in the months of September and November following, joined France against British power.

Napoleon returned to Paris in July, 1807, in order to induce all neutral powers to accede to his continental decree. The Danish and Portuguese ministers, at a general audience which he held with all the foreign ministers, on the second day of August, were apprised that all neutrals were required to unite with France against Great Britain.\*

\* The American minister, General Armstrong, writes on the 3rd of August 1807:—  
"I have had an audience with the emperor since his return. I stood near Baron Dyer, the



Portugal was soon called upon "to accede to the continental system. Not complying immediately, war was declared against her on the 21st of October, 1807, and in six days after, Napoleon and the Prince of Peace, by a *secret treaty*, partitioned Portugal between them; and, the Portuguese American possessions were also to be divided between France and Spain. On the 4th of December, Junot, with his army, occupied Lisbon; and he issued a proclamation declaring that the interests of the Portuguese engaged the emperor and king his master, and "that the destinies of Portugal were brightening, and her future happiness secured, because Napoleon the Great had taken her under his *omnipotent protection*." In the meantime, the Prince Regent of Portugal sailed for Brazil, under the protection of a British squadron. Napoleon would no doubt have extended the same "omnipotent protection" to Denmark, had not Great Britain anticipated him, by forcibly, we do not say justly, taking possession of the whole Danish fleet.

The north of Europe was thus kept open to British navigation and trade through the Baltic. Napoleon, therefore, did not immediately attempt to force the continental system against the vessels of the United States, and General Armstrong was informed by the French minister of marine, that the decree was not to affect American commerce, "which would still be governed by the rules of the treaty established between the two countries."

But "*the turn of the Americans came at last*." On the 18th of September, 1807, Regnier, the grand judge, referring to American vessels, informed the procureur-general of the council of prizes, "that, as the emperor had not thought proper to express any *exception* in his decree, there was no ground to make any, in the *execution, in any thing whatever*." To a remonstrance presented by General Armstrong, the secretary of foreign relations replied, on the 7th of October, "that his majesty has considered every neutral vessel going from English ports, with cargoes of English merchandise, or of English origin, as lawfully scizable by French armed vessels." "The decree of blockade," he adds, "has now been issued eleven months. The principal powers of Europe, far from protesting against its provisions, have adopted them. They have perceived that its execution *must be complete*, to render it effectual; and it has seemed easy to reconcile these measures with the observance of *treaties*, especially at a

Danish minister. The emperor spoke to him and said, 'So, baron, the Baltic has been violated.' He did not hear the baron's answer, and the emperor said to him, in a voice more raised and peremptory, 'So, baron, the Baltic has been violated.' From the Danish minister he proceeded to myself and others, and went to the minister of Portugal, and it is said, read to him a severe lecture on the conduct of his court. These circumstances," the American minister adds, "go far to justify the *whispers* in circulation, that an army is raising in the south, to take possession of Portugal, and another in the north to go against Denmark; and generally, that having settled the affairs of the *belligerents* (except England, to his liking, he intends to settle those of *neutrals*, in the same way. On this account, probably, Baron Dyer took me aside, and asked me, whether an application had been made to me to join in the *projected union* of all commercial states against Great Britain? On my answering in the negative, he said, 'You are a favoured nation, *but your turn must come, at last*.'"



time when the infraction by England, of the rights of maritime powers, render their interests *common*, and tends to *unite them*, in support of the same cause."

In consequence the cargo of an American vessel, the *Horizon*, was confiscated, under the 5th article of the Berlin decree, as being merchandise of English origin. The American minister remonstrated, and the reply of the French government was, "that England in violating the rights of all nations had united them all, by a common interest, and that it was for them to have *recourse to force* against her, and that on these *conditions* alone the Americans could expect redress, for the injuries of which they complained." "All the difficulties, sir," he continued, "which have given rise to your reclamations, *would be removed with ease*, if the government of the United States, after complaining of the injustice and violation of England, took, with the whole continent, the part of guaranteeing itself therefrom."

On the 20th of October, Louis, King of Holland, issued a decree, enforcing that of Berlin, and ordering that "*that all correspondence, journals, &c., which should come, in a neutral flag, should be seized and burnt.*"

On the 11th of November, 1807, the British orders in council were issued in opposition to the Berlin decree. By these orders, "all the ports and places of France and her allies, or of any other country, at war with his majesty, and all other ports or places in Europe, from which, although not at war, the British flag was excluded, and all other ports or places, in the colonies belonging to his majesty's enemies, were to be subject to the same restrictions, in point of trade and navigation (with certain exceptions) as if the same were actually blockaded by his majesty's naval forces, in the most strict and rigorous manner; and all trade in articles, which are of the produce or manufacture of the said countries or colonies, should be deemed and considered unlawful; and any vessel trading from or to said countries or colonies, with all the goods and merchandise on board, and all the articles of the produce or manufacture of such countries or colonies, might be captured and condemned as prizes to the captors."

To the British orders of November 11th, succeeded a decree, issued at Milan on the 17th of December, declaring, "that every ship, to whatever nation belonging, that shall have submitted to be searched by an English ship, or to a voyage to England; or that shall have paid any tax whatever to the English government, shall thereby, and for that alone, be denationalised, to have forfeited the protection of its king, and to have become English property—and the ships so denationalised, on entering the ports of France, or those of her allies, or on falling into the hands of French ships of war, or privateers, were declared lawful prizes. And by the same decree, the British islands were again declared in a state of blockade, both by sea and land."

In January, 1808, Napoleon directed his minister to inform General Arm-

strong, that, in consequence of the British orders of November 11th, he could not doubt, but that the United States had declared war against Great Britain, "War then exists," says Champagny, "in fact, between England and the United States; and his majesty considers it, as declared from the day on which England published her decrees. In that persuasion, his majesty, ready to consider the United States, as *associated* with the cause of all the powers who have to defend themselves against England, has not taken any *definitive measure* towards the American vessels, which may have been brought into our ports; he has ordered, that they should remain *sequestered*, until a decision may be had thereon according to the *dispositions* which shall have been *expressed* by the government of the United States."

Soon after, Napoleon declared in council, that the Americans should be compelled to be his *allies* or his *enemies*; and then ordered the condemnation of some American vessels, then under sequestration. This was communicated to the American executive, by General Armstrong, in a despatch dated the 22nd of February, 1808.

"Nothing has occurred here," says Mr. Armstrong, "since the date of my public despatches (the 17th) to give to our business an aspect more favourable than it then had; but, on the other hand, I have come to the knowledge of two facts, which I think sufficiently show the decided character of the emperor's *policy* with regard to us. These are, first, that, in a council of administration, held a few days past, when it was proposed to modify the operation of the decrees of November, 1806, and December, 1807 (though the proposition was supported by the whole weight of the council), he became highly indignant, and declared that these decrees should suffer *no change*—and that the Americans should be *compelled* to take the positive character of either *allies* or *enemies*—secondly, that on the 27th of January last, twelve days after Mr. Champagny's written assurances that these decrees should work no change in the property sequestered until the discussions with England were brought to a close, and seven days before he reported to me verbally these very assurances, the emperor, by a *special decision*, confiscated two of our ships and their cargoes (the *Julius Henry* and *Juniata*) for want merely of a document, not required by any law or usage of the commerce, in which they were engaged. This act was taken, as I was informed, on a general report of sequestered cases, amounting to 160; and which, at present prices, will yield upwards of 100,000,000 francs, a sum, whose magnitude alone, renders hopeless all attempts at saving it. Danes, Portuguese, and Americans, will be the principal sufferers.

"If I am right in supposing the emperor has definitively taken *his ground*, I cannot be wrong in concluding that you will immediately take yours."

The American government had, previously to receiving this information, ordered the whole American shipping back into their own ports.

The despatches reached Washington from the American minister at Paris, together with a newspaper, containing a proclamation of the King of England, of the 16th of October, recalling his subjects from abroad, in foreign service, and giving directions as to the mode of searching for and taking them, when found on board commercial neutral vessels. These were submitted to Congress; but the letter of General Armstrong, dated August 3, 1807, disclosing the *views* and *policy* of Napoleon in relation to neutrals, was withheld.

In communicating the papers to Congress, the president said they would

show "the great and increasing dangers with which our vessels, our seamen, and merchandise, are threatened on the high seas and *elsewhere*, from the belligerent powers of Europe"—and he recommended an embargo, which, in consequence, was laid on all American ships, on the 22nd of December, and without any limitation as to time.

The secretary of state, in communicating to the American minister at London the embargo act, observes, "Among the considerations," he added, "which enforced it, was the *probability* of such decrees, as were issued by the British government, on the 11th of November, the *language of the British gazettes*,\* with other indications, having left little doubt, that such were *meditated*."

The British and American governments, were persuaded that Napoleon was determined that there should be no neutral nations, and that his policy was to compel all to enforce the Berlin decree against England. That Great Britain would adopt measures of resistance, was therefore considered by the American government as indispensable. But the American public, even the members of the national legislature, being ignorant of the facts, which actuated the executive in placing under an absolute embargo the whole navigation and trade of the country, great diversity of opinion prevailed as to the *causes*, as well as the *policy* of this apparently desperate measure. This policy of the American government was a most absolute invasion upon the trade of the people of the United States; a policy which no circumstance would have justified, but the safety of the national shipping.

Mr. Jefferson in a letter to one of his political friends (January 1, 1814,) says,—“The true line of *policy for us*, is, that Napoleon should be able to effect the *complete exclusion* of England from the whole *continent of Europe*, in order by this *peaceable engine of restraint*, to make her *renounce* her views of dominion on the ocean, of permitting no other nation to navigate it, but with her licence, and on tribute to her; and her *aggressions on the persons of our citizens*, who may choose to exercise their right of passing on that element—and this would be *effected* by Napoleon's succeeding so far as to close the *Baltic* against her. I wished such *limits* only, to the successes of Napoleon, as *should not prevent* his completely *closing Europe* against British manufactures and commerce, and *thereby reducing her* to just terms of peace with us.”† Of the many unsound views of this extraordinary man, we do not find any more difficult to reconcile than this view of a grave and constitutional question; and subsequent events have proved his want of forecast.

Mr. Jefferson termed the Berlin decree, a “*peaceable engine of restraint*,”

\* We have often had occasion to observe the credulity of the American people in respect to passages in the British newspapers: which, with little examination, they take as the opinion of the British government, or British people.

† Jefferson's Memoirs, Vol. IV., p. 232.

which, in order to humble England, rendered it politic for America to retain her products and merchant fleets within her ports.

Napoleon certainly did not consider the American embargo as against, but, as in support of, his continental system, in which the Americans had become *allies*, in his war of material injuries against Great Britain.

The Bayonne decree, issued in April, 1808, was declared to be an enforcement of this *fallacious* alliance. This decree directed the douaniers "to seize all American vessels then in French ports, or which might come into them hereafter"—and the American minister was informed, that these seizures were perfectly legal, "because no vessel of the United States *can now navigate the seas without infracting a law of the said states, and thus furnishing a presumption that they do so on British account, or in British connexion.*" Talleyrand, in a report to Napoleon, dated the 8th of September, 1808, says—"The Americans, a people who involve their fortunes, their prosperity, and almost their existence in commerce, have given the noble example of a great and courageous sacrifice. They have prohibited, by a general embargo, all commerce and navigation, rather than submit to that tribute which the English impose." On the 5th of August, 1810, the Duke of Cadore, acquainted the American minister, that the emperor "had applauded the embargo laid by the United States." Napoleon's expressions were communicated to the American executive by Mr. Livingston.

Mr. Jefferson, in answer to Mr. Livingston's despatch, informing him that Napoleon considered the embargo "a wise measure," says (15th of October, 1808):—"The explanation of his principles, given you by the French emperor, *in conversation*, is correct, as far as it goes. He does not *wish us* to go to war with England, knowing we have no ships to carry on that war. To submit to pay England the tribute on our commerce, which she demands by her orders in council, would be to aid her in the war against him, and would give him just ground to declare war with us. He concludes, therefore, as every rational man must, that the *embargo*, the only remaining alternative, *was a wise measure.*" Was this, now admitted unsound, view entertained from a principle, or feeling, of patriotism; or was it grounded on that hatred towards England, which Mr. Jefferson's philosophy seems never to have been able to subdue? No truly great statesman or wise philosopher, would hate any country or people. We may condemn the policy and the mal-administration of a government, and we may lament the ignorance, the barbarism, or the immorality of a people,—but that mind must be vitiated by mean feelings, which can entertain a hatred to a whole people, however obnoxious he may be to the characters and acts of individuals.

The embargo was, very naturally, repulsive and injurious, to the shipping and trading interests of America. Napoleon's decrees were not more odious to the merchants of the Hanse Towns and of Holland, than the embargo, as well as the decrees, were to those of America. The American ships were rotting in their ports.

The public, deprived of a market for their products, became impatient,—but the long-continued popularity of Mr. Jefferson, enabled him for some time to persevere in his favourite scheme against England. His own political friends, however, compelled him to transform the embargo, into a *non-intercourse with* England and France.

The law of non-intercourse was passed by Congress on the 1st of March, 1809, and to be in force on the 20th of May following. In April, the British minister gave assurances to Mr. Jefferson, that the British orders in council should be withdrawn on the 10th of June following. In consequence of which the president issued a proclamation; and on the 10th of that month the American trade with Great Britain was re-opened. This arrangement was disavowed by the British government, on the ground that Mr. Erskine had exceeded his powers. The act of the 1st of March was, in consequence, revived, against Great Britain on the 9th of August.

Napoleon, though enraged at the discontinuance of the embargo, as well as the non-intercourse of American ships with France, concealed his plans until the continental ports of Europe, within his power abounded with American ships; which, with their valuable cargoes, were suddenly seized and confiscated. The American minister remonstrated against this flagrant outrage, and, on the 17th of February, 1810, General Armstrong was informed by the French minister, "that his majesty could place *no reliance* on the proceedings of the United States, who, having *no ground of complaint against France*, comprised her in their acts of exclusion; and, since the month of May, have forbidden the entrance of their ports to French vessels, under the penalty of confiscation. As soon as his majesty was informed of this measure, he considered himself bound to order reprisals on American vessels, not only in his territory, but likewise in the countries which are under *his influence*. In the ports of Holland, of Spain, of Italy, and Naples, American vessels were seized, because the Americans have seized French vessels.

"The Americans cannot hesitate as to the part which they are to take: they ought to tear in pieces the act of their independence, and to become again, as before the revolution, the subjects of England, or to take such measures, as that their commerce and industry should not be tarified (*tarifiés*) by the English, which renders them more dependant than Jamaica, which, at least, has its assembly of representatives and its privileges." "Men without just political views (*sans politique*)," the French minister adds, "without *honour*, without *energy*, may allege that payment of tribute imposed by England, may be submitted to because it is light; but why will they not perceive, that the English will no sooner have obtained the admission of the principle, than they will raise the tariff in such way that, the burden at first light becoming insupportable, it then will be necessary to fight for *interest* after having refused to fight for *honour*."

It is astonishing that this insult to their country, and people, should have been, as it was, tamely submitted to by the American executive, so far as not even to order the minister at Paris to repel such false charges against the honour and conduct of the nation. But General Armstrong, much to his honour, took upon himself to repel the foul accusation, "that the United States had nothing to complain of against France," and boldly demanded, "was the capture and condemnation of a ship, driven on the shores of France by stress of weather and the perils of the sea—nothing? Was the seizure and sequestration of many cargoes, brought to France in ships, violating no law, and admitted to regular entry at the imperial custom-houses—nothing? Was the violation of our maritime rights, consecrated, as they have been, by the solemn forms of a public treaty—nothing? In a word, was it *nothing*, that our ships were burnt on the high seas, without other offence than that of belonging to the *United States*; or other apology, than was to be found in the enhanced safety of the perpetrator? Surely, if it be the *duty* of the United States to *resent* the *theoretical usurpations* of the British orders of November, 1807, it cannot be less their duty, to complain of the *daily* and *practical outrages* on the part of France."

The merchants of Holland not having fully complied with the edict of Napoleon, he threatened, on the 24th of January, 1810, to "recall the *prince of the blood*, his brother Louis, whom he had placed on the throne of Holland—to occupy all the mouths of the rivers in that country, and all its ports, by French troops;" and, "to employ every means, without being *stopped by any considerations*, to make Holland enter into the continental system."

Louis was sent for to Paris, where, in March, 1810, he signed a treaty, by which he not only bound himself to enforce the continental system, with the utmost rigour, but that "all the merchandise imported by American vessels that have arrived in the ports of Holland, since the 1st of February, 1809, shall be put under *sequestration*, and *made over to France*, in order to her disposing thereof, according to *circumstances*, and the state of her *political relations* with the United States."

By the Rambouillet decree, published on the 14th of May, 1810, Napoleon ordered that all vessels under the flag of the United States, which, from the 20th of May, 1809, had entered, or should enter, into the ports of his empire, of his colonies, or of the countries occupied by his arms, should be seized, and the products of the sale deposited in the surplus fund (*caisse d'amortissement*).

This decree was soon after executed, and the property of American citizens, to the value of many millions of dollars, in the various continental ports, was sold.

American ships, with their cargoes, entered the continental ports, without having notice that they did so irregularly; on the contrary, those richly laden with cargoes of colonial produce, entered the port of Naples, at the express invitation of Napoleon's agent.



The government of the United States was at last induced to admit, by the law of the 1st of May, 1810, the commercial ships of England and France into American ports, excluding ships of war.

The French government was, at the same time, informed by the American government, that a "satisfactory provision for the restoration of the property of the Americans, seized in the ports of the continent, must be combined with a repeal of the French edicts, with a view to a non-intercourse with Great Britain; such a provision being *indispensable evidence of the just purpose of France towards the United States.*"

This decision was communicated to the governments of France and England. The Duke de Cadore wrote on the 5th of August, 1810, to General Armstrong: "that Congress, by the act of May 1, 1810, having *retraced its steps*, and engaged to oppose the belligerents refusing to acknowledge the rights of neutrals; that in this new state of things, he was authorised to declare, that the decrees of Berlin and Milan were revoked, and that after the 1st of November, they would cease to have effect, *it being understood, (bien entendu que)* that, in consequence of this declaration, the English shall revoke their orders in council, and renounce the new principles of blockade which they have wished to establish, or that the United States shall cause their rights to be respected by the English."

The letter concludes with a declaration, that, "his majesty (Napoleon) *loves the Americans—their prosperity and their commerce are within the scope of his policy.*"

The president of the United States published a proclamation of the 2nd of November, 1810, declaring, that the French edicts were, in fact, revoked on the 1st of November; and that, unless the British orders in council should be revoked on or before the 2nd of February, 1811, the non-intercourse law should be revived against Great Britain.

Napoleon certainly did not intend that his continental system should cease until the United States should become a party in the war; and, consequently, American ships, with their cargoes, were, after the 1st of November, seized and held in *sequestration*, or as pledges, until Napoleon should ascertain what would be "the state of his *political relations with the United States.*"

The Duke of Cadore, in a report to the emperor, says, "As long as England shall persist in her orders in council, your majesty will persist in your decrees." On the 31st of March, 1811, Napoleon, in an address to his council of commerce, declares that "*the decrees of Berlin and Milan are the fundamental laws of my empire. For the neutral navigation, I consider the flag as an extension of territory. The power which suffers its flag to be violated, cannot be considered as neutral. The fate of American commerce will soon be decided. I will favour it if the United States conform themselves to these decrees—in the contrary case, their vessels will be driven from my empire.*"



During the latter month of the year 1810, the American government urged on that of England a revocation of the orders in council, on the ground of the *actual repeal* of the French decrees. The British government insisted, that the decrees were still in force, and demanded an official act of the French government, repealing those decrees, of as high an authority as that by which they were promulgated; and that the letter of the Duke of Cadore was not a document of that character—that it was a mere declaration that they would thereafter be repealed, on certain conditions—a declaration that had never been carried into effect by any act of Napoleon.

The American merchants expected payment of the immense value of their property plundered by Napoleon; but on the arrival of a new French minister (Serrurier) at Washington, in 1811, he gave official notice of the determination of the emperor not to make any remuneration for the property confiscated by his orders.

The policy of the President of the United States at this time appears inconsistent and unaccountable, unless it be attributed to a hatred towards England, or to extend his popularity, by exciting the passions of the citizens. Instead of obtaining explicit answers from the new ambassador from France, as to the revocation of the Milan and Berlin decrees, he kept the Congress in utter ignorance of the real projects of Napoleon, and in consequence, on the 2nd of March, 1811, passed a non-intercourse act against Great Britain.

It was well known to the president, that at the time of passing this act, Napoleon's decrees were not revoked. Mr. Smith, the Secretary of State, even declared, that, "from information which had been received by Mr. Madison, prior to the date of the non-intercourse law (that of March 2, 1811) it was, at the time of passing it, evident to my mind, that the Berlin and Milan decrees had not been revoked, as had been declared by the proclamation."

While Napoleon was cajoling the government and people of the United States, with pretensions of "his *love* for them and for their prosperity and commerce," his measures were directed to undermine or curtail their commerce and power. He imposed a duty of eighty cents on Sea Island, and about sixty cents on all other American cotton imported into France; and he only permitted the trade between the two countries under the authority of special imperial licences, specified articles only, viz.: cotton, fish, oil, hides and peltry, dye-woods and salt-fish, were allowed to be imported. The importations were permitted to be from none but the ports of New York and Charleston; the cargoes of these articles were not to be admissible, unless accompanied by a certificate of origin from a French consul. As to return cargoes, the American ships were constrained to be laden with wines, brandy, silks, linens, cloth, jewellery, household furniture, and other French manufactured articles.

Mr. Barlow, the new American minister at Paris, received special instructions to negotiate a commercial treaty with France.

He received flattering assurances of the emperor's readiness to conclude a commercial treaty of reciprocity, including indemnities for the confiscated property of citizens which had been seized and sold.

The *continental system* was, however, maintained, and this formed an insurmountable obstacle to any satisfactory treaty.

On the 10th of March, 1812, the Duke of Bassano, in a report made to the emperor, declared that "as long as the British orders in council shall not be repealed, and the principles of the treaty of Utrecht, with respect to neutrals, put in vigour, the decrees of Berlin and Milan *must remain in force*, as to all those powers, who suffer their flag to be *denationalised*. The ports of the continent must not be opened, either to *denationalised flags*, or to English merchandise."

By the Milan decree, every ship that should have submitted to be searched by an English ship, or made a voyage to England, or that should have paid any duty to the British government, was *denationalised*, and liable to condemnation.

Mr. Barlow writes to his government on the 2nd of April, 1812:—"This is *dull work*, hard to begin and difficult to pursue. I urged it a long time, without the effect even of an *oral answer*. But lately they have consented to give it a discussion, and the minister assures me, that something shall be done, *to silence the complaints*, and on principles that, *he says*, ought to be satisfactory."

Great Britain was again urged to revoke her orders, on the ground of the actual repeal of the French decrees. This was not admitted by the British government, which required some authentic act of the French ruler revoking these decrees; and, on the 21st of April, the prince regent, by a proclamation, declared, that "whenever the French decrees, by some authentic act of the French government, *publicly promulgated*, should be absolutely and unconditionally repealed, the orders in council should be revoked."

Mr. Barlow, in consequence, urged the French government to furnish the evidence required by Great Britain.

"It is much to be desired," he says, in a note to the French minister, of May 1st, "that the French government would now *make and publish an authentic act*, declaring the Berlin and Milan decrees, as relative to the United States, to have ceased, in November, 1810, declaring that they have not been applied, in any instance since that time; and that they shall not be so applied in future. The case is so simple, the demand is so just, and *the necessity* so urgent, that I cannot withhold my confidence, in the prompt and complete success of my proposition."

The French government showed him, in consequence, on the 10th of May, a copy of a decree, purporting to have passed on the 28th of April of the preceding year; in which, after a preamble, Napoleon declares, that "the decrees of Berlin and Milan are *definitively*, and to date, from the first day of November last, considered as not having *existed (non avenus)* in regard to American vessels."

Mr. Barlow writes, on the 12th of May, to his government this transaction:—

"When, in the conversation above alluded to, the duke first produced to me the decree of the 28th of April, 1811, I made no comment on the strange manner in which it had been so long concealed from me, and probably from you. I only asked him if that decree had been published. He said no, but declared it had been communicated to my predecessor here, and likewise sent to M. Serrurier, with orders to communicate it to you. I assured him it was not among the archives of the legation; that I had never before heard of it; and since he had consented to answer my note, I desired him to send me, in that official manner, a copy of that decree, and of any other document that might prove to the incredulous of my country (not to me) that the decrees of Berlin and Milan were in *good faith and unconditionally* repealed, with regard to the United States. He then promised me he would do it, and he has performed his promise."

The declaration of the French minister, that the decree, though not published, had been communicated to the predecessor of Mr. Barlow (Mr. Russel), and also sent to M. Serrurier, to be communicated to the American government, is remarkable; and it is still more so when we consider, that neither the decree nor Mr. Barlow's letter of the 12th of May, although both were received at the office of the department of state, on the 13th of July, 1812, were laid before Congress until the 3rd day of March, 1813, and then only in consequence of a special demand of the House of Representatives.

The president, in his message to Congress, at the opening of the session, on the 4th of November, 1812, referring to the subject of this decree, merely observed:—"This proceeding, although made the ground of the repeal of the British orders in council, is rendered, by the *time* and *manner* of it, liable to many *objections*."

The spirit of concealment appears to have been cherished, at the time, as much by the cabinet of Washington as by the court of Napoleon. We have referred to these particulars, merely on account of the unfortunate policy that was almost immediately after followed by the President of the United States.

Although Napoleon can scarcely be said to have possessed a navy, he had small, fast sailing, armed vessels, which put to sea in squadrons, seizing and destroying, as far as in their power, American vessels; and one of these squadrons captured, between the 4th day of February and the 6th of May, 1812, on the high seas, twenty-seven American vessels,—many of which were burnt. Among those thus captured and burnt was the ship *Asia* of Philadelphia, and the brig *Gershon* of Boston, both bound to Lisbon, laden with corn and flour. The French commander, on putting the crews of these ships on board of an American ship bound to the United States, gave them a certificate, in which he declared that they had been captured "*d'apres les instructions de son excellence Monseigneur le Ministre de la Marine et les Colonies*." The papers of the *Asia* and the *Gershon* were burnt.

Notwithstanding all the outrages that had been committed by Napoleon on American navigation and trade, the president, on the 1st of June, 1812, recommended a declaration of war against Great Britain. This declaration was made by the House of Representatives on the 4th, but was not finally concurred in by the Senate until the 17th of the same month.

We are not about to exculpate England from having committed some severe, and some unjust acts, towards American shipping, but we confidently attribute the acquiescence of the Congress to the declaration of war against Great Britain, to the dishonesty of the president, in not laying before that body the decree of Napoleon repealing his Berlin and Milan decrees, until such time as his treaties for the destruction of British power were acceded to by the legislature of the United States.

An embargo for sixty days was recommended by the president on the 1st of April, and almost immediately adopted by both houses. This was the herald of the war which followed.

The British orders in council were revoked on the 22nd of June, and war was declared against Great Britain, before it was known that the British orders in council were revoked. Had the intelligence reached Washington, that war would not have taken place.

The embargo and the war were exceedingly injurious to American, and to European commerce; and we consider that the statesmen, who, from the lust of arbitrary power, or from whatever cause or reason, bring the countries whose administration is entrusted to them, unnecessarily into the calamities of war, are the greatest of all traitors. This unnatural and unnecessary war was attended with no other effect than the destruction of life and property. Two acts of the British meet on the American coast are to be especially denounced—the burning of Washington, and the proclamation to induce American runaway slaves to come on board British ships as an asylum. The first was a barbarism worthy only of the early buccaneers. The latter was a mad, inconsiderate act on the part of Admiral Sir Alexander Cochrane, when slavery, too, in its most severe form prevailed in every British West Indian possession.

The government of the United States, most justly, obtained afterwards an indemnity for the losses sustained by the citizens, under Napoleon's continental system, and from England, for the slaves most injudiciously taken away by the British admiral on the coast during the war. Of the deplorable fate of these slaves, we have given a full account in another work.\* Nor can we but condemn the employment of the Indians even as allies in the Canadian frontier war. It is true, that the Indians were not allowed to commit atrocities similar to those which they perpetrated during the war of the American revolution: yet, even under any circumstances, we denounce the employment of the aborigines, in a war between the European races in America.

The last American war was rash on the part of the government of the United States. That it was so is evident from the date of the revocation of the orders in council in England, being previous to its being possibly known, in Great Britain, what course would be pursued by the President of the United

\* See Macgregor's *British America*, vol. i.

States.\* That war, however, developed one great fact—that was, *the general unwillingness of the citizens to tax themselves to pay the inevitably great expense of maintaining an aggressive war.*†

We are confident that the citizens of the United States would, on the other hand, tax themselves to the value of the last dollar and the last acre which they possessed, in a defensive war—in a war defending against aggression their country, their property, and, above all, their civil and religious liberties.

There was only one other great fact thoroughly established during this disgracefully unnecessary war—that was, the undoubted bravery of the Anglo-American race, both on sea and on land. They fought especially on the sea with the most extraordinary maritime skill, courage, and self-possession.

## CHAPTER X.

### REVIEW OF EVENTS IN THE UNITED STATES SINCE THE PEACE OF 1815.—PRESIDENCIES OF MR. MUNROE AND JOHN QUINCY ADAMS.

IN 1815, in consequence of the outrageous conduct of the Dey of Algiers in expelling the consul and American citizens from his territory, in violation of the treaty between both countries, and seizing American vessels and citizens, war was declared against that regency of pirates. An American squadron appeared

\* "During the war, though the results had been honourable to the American arms, a large portion of the inhabitants of the New England states were unceasingly opposed to the measures of the administration. To insure unity of views and concert in action, the legislatures of Massachusetts proposed a 'conference,' by delegates from the legislatures of the New England states, and of any other states that might accede to the measure.

"The proposition was readily assented to by several states, and the delegates appointed in pursuance of it met at Hartford, on the 15th of December following (1814). The convention recommended, 1. That the states they represent take measures to protect their citizens from 'forcible draughts, conscriptions, or impressments, not authorised by the constitution of the United States.' 2. That an earnest application be made to the government of the United States, requesting their consent to some arrangement, whereby the states separately, or in concert, may take upon themselves the defence of their territory against the enemy, and that a reasonable portion of the taxes collected within the states be appropriated to this object. 3. That the several governors be authorised by law to employ the military force under their command in assisting any state requesting it to repel the invasions of the public enemy. 4. That several amendments of the constitution of the United States, calculated in their view to prevent a recurrence of the evils of which they complain, be proposed by the states they represent for adoption either by the states' legislatures, or by a convention chosen by the people of each state. Lastly, *That if the application of these states to the government of the United States should be unsuccessful, and peace should not be concluded, and the defence of these states be still neglected, it would, in their opinion, be expedient for the legislatures of the several states to appoint delegates to another convention, to meet at Boston, in June, with such powers and instructions as the exigency of a crisis so momentous may require.* The effect of these proceedings upon the public mind in the aggrieved states was alike reasonable and salutary. The very proposal to call a convention, and the confidence reposed in the men delegated to that trust, served greatly to allay the passions, and to inspire confidence and hope."—*Book of the United States.*

The arrival of the Treaty of Peace with England rendered unnecessary the act passed by the Congress in pursuance of these recommendations. But the spirit manifested by the Hartford convention must ever be considered remarkable.

† The whole financial history and statistics of the United States, as developed in the second volume of this work, and drawn up altogether from American authorities, will fully establish the truth of this incontrovertible fact.—(*See* Currency and Banking, p. 1068; et seq. and Finance of the United States, p. 1198, et seq. vol. ii. of this work.)

in the Mediterranean, captured the Algerine admiral, and in consequence the Dey submitted to a peace, by which he relinquished all pretensions to tribute from the citizens of the United States.

Mr. Munroe succeeded Mr. Madison in the presidency in 1817. The progress of settlement, west of the Alleghanies, now proceeded with extraordinary rapidity. The territories of Indiana, Mississippi were admitted as federal states; the Choctas, Chikasaws, and Cherokee tribes ceded by treaty large territories, and placed themselves by treaties under the protection of the United States. The expulsion of the South American patriots from Florida, under the Venezuelan general, Gregor Macgregor, was followed by the purchase of Florida from Spain in 1819, the sale of which was ratified by the King of Spain in 1821. Pensacola, the capital, was delivered up to General Tucker on the 7th of July, that year; and on the 10th of the same month, the Spanish governor, gave possession of East Florida to the United States commander, Colonel Butler. The occupation of the Floridas, the condition of the Spanish settlers, and the expensive, destructive—and we cannot but say, most cruel war with the Indians of that territory, all require far too detailed an account in the annals of America to be introduced within the limits of the historical sketches of this work: the second volume of which we shall devote nearly altogether to the progress and statistics of the United States of Anglo-America.

In 1824, the treaty between England and America for the suppression of the slave trade was ratified. A convention with Russia was also concluded, by which America renounced the establishment of any settlement on the north-west coast, north or 54 deg. 40 min. north latitude.

On the following year, John Quincy Adams was inaugurated President of the United States.\* It was a remarkable coincidence, that on the 4th day of July,

\* In his speech to Congress, the president took a retrospective view back to the epoch of the confederation. "The year of Jubilee since the first formation of our union," observed Mr. Adams, "has just elapsed; that of the declaration of our independence is at hand. Since that period, a population of 4,000,000 has multiplied to 12,000,000. A territory bounded by the Mississippi has been extended from sea to sea. New states have been admitted to the Union, in numbers nearly equal to those of the first confederation. Treaties of peace, amity, and commerce, have been concluded with the principal dominions of the earth. The people of other nations, inhabitants of regions acquired, not by conquest, but by compact, have been united with us in the participation of our rights and duties, of our burdens and blessings." Having noticed the progress of agriculture and of settlements, of commerce and arts, of liberty and law, Mr. Adams thus sketches the features of the administration of the preceding president: "In his career of eight years, the internal taxes have been repealed; 60,000,000 of public debt have been discharged; provision has been made for the comfort and relief of the aged and indigent among the surviving warriors of the revolution; the regular armed force has been reduced, and the constitution revised and perfected; the accountability for the expenditure of public moneys has been made more effective; the Floridas have been peaceably acquired, and our boundary has been extended to the Pacific Ocean; the independence of the southern nations of this hemisphere has been recognised, and recommended, by example and by counsel, to the potentates of Europe; progress has been made in the defence of the country, by fortifications and the increase of the navy; towards the effectual suppression of the African traffic in slaves; in alluring the aboriginal hunters of our land to the cultivation of the soil and of the mind; in exploring the interior regions of the Union, and in preparing, by scientific researches and surveys, for the further application of our national

VOL. I.

20



1826, exactly fifty years after the declaration of American independence, on the 4th of July, 1776, the ex-Presidents Jefferson and the elder Adams died.

In February this year a treaty with the Creeks was concluded, as the preliminary of removing all the Indians within the limits of any other state of the union to a territory, to be assigned to the Indian tribes, on the west of the Mississippi. All, except one tribe of the Creeks, assented, and ceded to the United States all their lands within the State of Georgia. The Kansas and Osages followed the example of the Creeks, and ceded their lands in Missouri.

The administration of Mr. Quincy Adams was prolific in its multiplicity of political dissensions. Charges of corruption against the executive, were brought forward with virulence, as well as with gravity, and with such hardihood and semblance of truth, as to acquire that credence, very generally among the citizens, which led to the non-re-election of Mr. Quincy Adams. He, however, is now believed to be utterly free from all the charges brought forward against him, and he certainly persevered in governing without the formation of, or adhering to, a party. This, no doubt, constituted his chief sin in the minds of his accusers.

The Congress of 1826-7, was remarkable for the many questions which were submitted to it by the executive, and those brought forward by senators and representatives. The federal republic was in a state of great commercial and fiscal prosperity. The post-office revenue yielded during the year a surplus of eighty thousand dollars above the expenditure of that department. The total net revenue of the United States was sufficient to spare 7,067,039 dollars for the reduction of the public debt, and 3,944,359 dollars for the payment of interest. The unsettled land claims in Florida and Louisiana; the works of internal improvement, reported by the board of engineers; the irregularities of the Brazilian and Buenos-Ayorean squadrons towards neutral flags; and the permanent increase of the navy of the United States, were impressively committed to the attention of congress.

It was considered that the treaty of the 22nd of April had terminated all disputes with the Creek Indians, but the provisions of this treaty were precipitated by governor Troup, who ordered the surveyors employed by him to enter the Creek territories and commence surveys, previous to the time prescribed by the treaty for their removal. The Indians resisted these encroachments, and the governor ordered out a force of militia. In this posture of affairs, the president determined to support the laws of the Union by the authority which the constitution had placed in his hands, previously submitting the affair to congress, resources to the internal improvement of our country. In this brief outline of the promise and performance of my predecessor, the line of duty for his successor is clearly delineated. To pursue to their consummation those purposes of improvement in our common condition instituted or recommended by him, will embrace the whole sphere of my obligations."

to have it determined whether it were necessary to resort to any new measures. On the 5th of February he transmitted to both houses of congress a message, in which he gave a plain statement of facts, and declared his determination to enforce the laws, and fulfil the duties of the nation by all the force committed for that purpose to his charge. "That the arm of military force will be resorted to only in the event of the failure of all other expedients provided by the laws, a pledge has been given by the forbearance to employ it at this time. It is submitted to the wisdom of congress to determine, whether any further acts of legislation may be necessary or expedient to meet the emergency which these transactions may produce."

On the receipt of this message, the committee of the representatives, to which it was referred, reported that it "is expedient to procure a cession of the Indian lands in the state of Georgia, and that until such a cession is procured, the law of the land, as set forth in the treaty at Washington, ought to be maintained by all necessary, constitutional, and legal means." The governor of Georgia, in consequence, addressed a letter to the delegation of that state at Washington, submitting, on the part of his state, to the decision of congress, and, in consequence, the Creek lands in Georgia were finally ceded.

In Pennsylvania a state convention was nominated, to choose delegates to attend a general convention at Harrisburg on the 30th of July, 1827. Other states soon joined, and a crowded meeting of delegates was held at the appointed time. The reports of their committees on various subjects connected with domestic industry formed the basis of a Memorial to congress, drawn up in conformity with a demand for protection to manufacturing industry; and unanimously adopted. These proceedings were received in the southern states with justly merited dissatisfaction.

The United States, during the whole of Mr. Adams' administration enjoyed uninterrupted peace. The claims made on foreign governments by the United States government, on the part of the citizens for injuries, were persisted in with unexampled success. The author of the "Book of the United States," an eulogist of Mr. Adams, who considers him the most perfect of statesmen and of rulers, says,—

"A portion of these claims upon Sweden and Denmark was obtained, and the claims which arose against the Brazilian government, during the war between that power and Buenos Ayres, were speedily adjusted by the liquidation of the claims. The exorbitant pretensions of Great Britain respecting the West India trade were resisted, although at the expense of the direct trade between the United States and the British islands.

"The difficulties which occurred in carrying into effect the treaty of Ghent, relative to deported slaves, and other property taken away, having been found insurmountable, the sum of 1,204,960 dollars, which was amply sufficient, was

obtained from the British government in satisfaction of these claims. A convention was also concluded with that government, and a mode provided for the peaceable settlement of the long pending and finally threatening dispute concerning the north-east boundary of the United States. The treaty of commerce between the United States and Great Britain, and the convention effecting a temporary compromise of their conflicting claims to the territory west of the Rocky Mountains, both of which expired by their own limitation, October 20th, 1828, were renewed for an indefinite period, with liberty to either party to terminate them, on giving one year's notice. Some commercial difficulties, which grew out of an adherence of the government of the Netherlands to the principles of discriminating duties were adjusted to mutual satisfaction. New treaties of amity, navigation, and commerce,—in which the liberal principles maintained by the United States, in her commercial and foreign policy, were generally recognised,—were concluded with Colombia, Austria, Sweden, Denmark, Guatemala, and the Hanseatic league.

“It was, however, in the domestic policy of the government, that the character of the administration was most strongly displayed. During its continuance in office, new and increased activity was imparted to those powers vested in the federal government, for the development of the resources of the country; and the public revenue liberally expended in prosecuting those national measures to which the sanction of congress had been deliberately given, as the settled policy of the government.

“In the condition which we have described, in peace with all the world, with an increasing revenue, and with a surplus of 5,125,638 dollars in the public treasury, the administration of the government of the United States was surrendered by Mr. Adams, who became a private citizen, to General Jackson, his successor.

“Thus ended the administration of Mr. Adams; an administration marked by definite and consistent policy and energetic councils, governed by upright motives, but from the beginning devoted to the most violent opposition and a signal overthrow. The election which terminated in the defeat of Mr. Adams was marked with extreme bitterness, asperity, and profligacy. On both sides the press was virulent, libellous, and mean. No privacy was safe, no confidence was sacred; even the tombs of the illustrious dead were violated, and their ashes defiled. The arts of party warfare were more insidious than the arts of savage treachery, and its arms more ruthless than the tomahawk or the scalping knife. Calumny and falsehood were the usual resources of the most violent partisans, and the only weapons that they never for a moment laid aside. The *brave soldier* was described as a malignant savage, and the experienced statesman as a man who had purchased by intrigue a position that he was determined to maintain by corruption. It must be most sincerely hoped that an era may never again

arrive in our history to be stamped so indelibly with the brand of shame; that public opinion will ever require of the public press a more decent regard to the charities of life and the duties of truth.\*

There is much that is true, little that is positively false, but all appears exaggerated in this *eulogium*.

## CHAPTER XI.

ADMINISTRATIONS OF GENERAL ANDREW JACKSON, GENERAL HARRISON, PRESIDENT TYLER, AND PRESIDENT POLK.

ON the 4th of March, 1829, Andrew Jackson took the oath of office as President of the United States.†

In his first address he stated that—

“In administering the law I shall keep steadily in view the limitations as well as extent of the executive power, trusting thereby to discharge the functions of my office without transcending its authority.”

His recognition of the rights of the states, his view of the policy of standing armies, and of the power of a national militia, are all clearly and constitutionally presented.

“It will be my sincere and constant desire,” he continued, “to observe toward the Indian tribes within our limits a just and liberal policy; and to give that humane and considerate attention to their rights and their wants, which are consistent with the habits of our government and the feelings of our people.”

“The recent demonstration of public sentiment inscribes, on the list of executive duties, in characters too legible to be overlooked, the *task of reform*; which will require, particularly, the correction of those abuses that have brought the patronage of the federal government into conflict with the freedom of elections, and the counteraction of those causes which have disturbed the rightful course of appointment, and leave place or continued power in unfaithful or incompetent hands.

\* We were, during the period of this contested election in America, and though we do not consider the administration of Mr. Adams so faultless as the author of the “Book of the United States,” we are free to subscribe to the truth of nearly all his statements regarding the election in which Mr. Adams was defeated and General Jackson elected.

† The ceremony of his entering the senate is described as follows by the author of the “Book of the United States:”—

“He entered the senate chamber attended by the marshal of the district, and the committee of arrangements.

“The seats assigned them on the right of the president’s chair, were occupied by the chief justice of the United States, and associate judges.

“The foreign ministers and their suites, in their splendid official costume, filled seats on the left of the chair.

“The seats in the rear of the senators, and the lobby under the eastern gallery were occupied by ladies; while the western gallery was reserved for members of the House of Representatives.

“At noon, from the eastern portico of the capitol, in the presence of an immense concourse of people filling every approach, his inaugural address was delivered by the president; and the oath to support the constitution was administered to him by Chief Justice Marshall. This was announced by salutes from the capitol, repeated at the forts, and by detachments of artillery on the plains.

“The president was then conducted to his mansion, where he received the congratulations of the people.”

"In the performance of a task thus generally delineated, I shall endeavour to select men whose diligence and talents will insure, in their respective stations, able and faithful co-operation, depending, for the advancement of the public service, more on the integrity and zeal of the public officers than on their numbers.

"A diffidence, perhaps too just, in my own qualifications, will teach me to look with reverence to the examples of public virtue left by my illustrious predecessors, and with veneration to the lights that flow from the mind that founded, and the mind that reformed our system. The same diffidence induces me to hope for instruction and aid from the co-ordinate branches of the government, and for the indulgence and support of my fellow-citizens generally. And a firm reliance on the goodness of that Power whose providence mercifully protected our national infancy, and has since upheld our liberties in various vicissitudes, encourages me to offer up my ardent supplications that He will continue to make our beloved country the object of His divine care and gracious benediction."

A new cabinet was immediately nominated by him; each nomination of secretary being ratified by the senate without opposition. Mr. Martin Van Buren, the most prominent person of the cabinet, was appointed secretary of state. The other members of the cabinet were little known to the public. Mr. Calhoun was vice-president.

Mr. McLean, who had filled the office of postmaster-general, left his place deeply regretted. His patience, liberality, industry, reformation of abuses, and decision, had given much satisfaction to the country.

Mr. Van Buren, at the time of his appointment, was governor of the state of New York. This office he immediately resigned, and retired from his duties with the complimentary address of the legislature. His nomination was generally expected. He had been an ardent friend of General Jackson; and though the latter was in a great degree uncommitted as to his policy, it could hardly be expected that he would fail to consider Mr. Van Buren one of his men of "superior tact and experience." Mr. Barry, succeeded Mr. McLean as postmaster-general: the latter then took his place as one of the judges of the supreme court.

President Jackson then commenced the "task of reform," to which he had pledged himself, and which would demand, he observed, "the correction of abuses, which had brought the patronage of the federal government into conflict with the freedom of elections, and the counteraction of those causes, which had disturbed the rightful course of appointment, and had placed or continued power in unfaithful or incompetent hands." He soon removed, "by force of his construction of the right of the executive to fill vacancies occurring in the recess, many officers in the treasury department, and ordered a great change in the diplomatic body;" and he sent ministers plenipotentiary to Great Britain, France, Netherlands, and Spain.

In the post-office his, almost total, changes were complained of as unconstitutional, unprecedented, and dangerous. Many of the leading newspapers de-

nounced this policy. The report of the postmaster-general, in answer to a resolution of the senate, "declared the removal of 491 postmasters, between the 4th of March, 1829, and 22nd of March, 1830."

The patronage of the president was severely condemned "as utterly at war with that doctrine of securing the independence and purity of the national legislation." His friends defended him "as one who was solely invested with the right of removal; that it was a discretionary right, for the exercise of which he was responsible solely to the nation; that that power was given to enable him, not only to remove incumbents for delinquency or incapacity, but with the view of reforming the administration of the government, and introducing officers of greater efficiency, or sounder principles, into its various departments. Occasion was also taken, owing to the defalcation of a few of those removed, to assert the necessity of reform, and great efforts were made to create an impression on the public mind of the necessity of a general removal of the officers of the federal government."\*

The merchants of New York presented a memorial, drawn up with great ability, seeking the interference of government in their claims upon France for spoiliations upon their property during Napoleon's rule.

The shipping trade of the United States had, during the years previous to 1828, rapidly increased.†

On the 7th of December the first session of the twenty-first congress commenced. The president observed, "that there were subjects of deep interest yet unsettled between the United States and foreign countries, but that foreign relations were considered, in a general view, as peaceful and promising. With England the 'disputed territory' question was still open. It was regarded, however, as in fair progress towards a final and satisfactory settlement. The controversy between the two governments respecting the trade between the United States and the West Indies was also still kept up. But certain concessions which we had made to the British government being satisfactory, measures were now in train for a renewal of the trade."

In respect to the claims of American citizens on France, the president informed congress that he had "instructed our minister to press these demands on the French government, with the earnestness called for by their importance and irrefutable justice, and in a spirit that would evince the respect which is due to the feelings of those from whom the satisfaction is required."

He recommended "such an amendment of the constitution as would remove all intermediate agency in the election of president and vice-president." "The mode," said he, "may be so regulated as to preserve to each state its present

\* Annual Register.

† See Shipping of the United States, vol. ii.



relative weight in the election; and a failure in the first attempt may be provided for, by confining the second to a choice between the two highest candidates. In connexion with such an amendment, it would seem advisable to limit the service of the chief magistrate to a single term, of either four or six years."

He expressed his belief that the "most safe, just, and federal disposition, which could be made of the surplus revenue, would be its apportionment among the several states according to their ratio of representation; and should this measure not be found warranted by the constitution, that it would be expedient to propose to the states an amendment authorising it."

In regard to the Indian tribes within the limits of the United States, he said,—

"Surrounded by the whites, with their arts of civilisation, which, by destroying the resources of the savage, doom him to weakness and decay; the fate of the Mohegan, the Narragansett, and the Delaware, is fast overtaking the Choctaw, the Cherokee, and the Creek. That this fate surely awaits them, if they remain within the limits of the states, does not admit a doubt. Humanity and national honour demand that every effort should be made to avert so great a calamity. It is too late to inquire whether it was just in the United States to include them and their territory within the bounds of new states, whose limits they could control. That step cannot be retraced. A state cannot be dismembered by congress, or restricted in the exercise of her constitutional power. But the people of those states, and of every state, actuated by feelings of justice and regard for our national honour, submit to you the interesting question, whether something cannot be done, consistently with the rights of the states, to preserve this much injured race.

"As a means of effecting this end, I suggest, for your consideration, the propriety of setting apart an ample district, west of the Mississippi, and without the limits of any state or territory, now formed, to be guaranteed to the Indian tribes, as long as they shall occupy it; each tribe having a distinct control over the portion designated for its use. There they may be secured in the enjoyment of governments of their own choice, subject to no other control from the United States than such as may be necessary to preserve peace on the frontier and between the several tribes. There the benevolent may endeavour to teach them the arts of civilisation; and by promoting union and harmony among them, to raise up an interesting commonwealth, destined to perpetuate the race, and to attest the humanity and justice of the government.

"This emigration should be voluntary: for it would be as cruel as unjust to compel the aborigines to abandon the graves of their fathers, and seek a home in a distant land. But they should be distinctly informed that, if they remain within the limits of the states, they must be subject to their laws. In return for their obedience, as individuals, they will, without doubt, be protected in the enjoyment of those possessions which they have improved by their industry."

On the great fiscal and currency question of the renewal of the charter of the bank of the United States, he observed,—

"Both the constitutionality and the expediency of the law creating this bank, are well-questioned by a large portion of our fellow-citizens; and it must be admitted by all, that it has failed in the great end of establishing a uniform and sound currency.

"Under these circumstances, if such an institution is deemed essential to the fiscal operations of the government, I submit to the wisdom of the legislature, whether a national one, founded upon the credit of the government and its revenues, might not be devised, which would avoid all constitutional difficulties, and, at the same time, secure

all the advantages to the government and country that were expected to result from the present bank."

The fate of the Indians within the then states and territories was considered as sealed. The alternative of removal or extermination seemed only to be left them.\*

\* An intelligent writer observes of the Cherokees, a powerful tribe within the limits of Georgia:—"From the adoption of the federal constitution, treaties had, from time to time, been made with them. In 1785 they were, by the treaty of Hopewell, received into the favour and under the protection of the United States. In 1791, another treaty was made with them at Holston, acknowledging the territory which they inhabited to be theirs. Other treaties followed in subsequent years. In 1827, the tribe adopted a written constitution, which, as it destroyed the hope indulged by Georgia of an early removal of it from her territory, excited the state to a great degree. That territory had been recognised as hers by the general government, which had agreed to extinguish the title so soon as it could be done in peace and reason. Georgia soon asserted her jurisdiction over the whole territory.

"A change having taken place in the administration of the federal government, was followed by a change in its policy towards the Indians in the United States. Soon after the inauguration of General Jackson, he conceded to Georgia full power as a sovereign state to extend her civil and criminal jurisdiction over all the Indians within her limits: and that the treaties made with the United States, so far as they contravened this authority by guaranteeing the Indian title, were not binding upon the general government, inasmuch as it had not a constitutional right to make such treaties.

"These new views adopted by the executive in relation to the obligations of the United States towards these Indians, and the severe laws of Georgia of 1830, by which the Cherokee laws and customs were declared to be void, and their territory ordered to be divided, excited deep feeling in all parts of the United States.

"In his message, the president had brought forward a formal proposal to set apart a territory beyond the Mississippi, to which they might remove. This subject was referred by both houses of congress to their respective committees upon Indian affairs, and on the 22nd of February, 1830, the committee of the senate made a long report to that body, approving the recommendation of the executive, accompanied by a bill to carry it into effect. The president was also authorised to exchange these districts with any tribes thereof residing within the United States, for the land occupied by them, and to assure them that the United States will secure such land to them and their posterity for ever; and a patent was to be granted to them to that effect. He was authorised to pay for the Indian improvements on the exchanged lands, and upon the payment of the appraised value, the improvements were to belong to the United States. He was to cause the emigrants to be assisted in removing and settling in their new country, to provide for their sustenance for the first year after their removal, and to protect them in their new residence against all other tribes or persons.

"It purported to be a law to aid the Indian in emigrating beyond the Mississippi, and did not contemplate any other than a voluntary removal.

"The laws of Georgia now authorised an intrusion upon the Indian territory for the purpose of surveying it, and in extending the jurisdiction of the state over it, in effect rendered it subject to the intrusion of any person.

"The laws of the states thus came directly in conflict with those of the United States; and as the president had determined not to execute the law of congress, when it conflicted with state sovereignty, he in that manner adopted the state laws as part of the national policy, and this bill thus passed by congress, although not in terms yet in effect, came in aid of the local policy of those three south-western states, sanctioned as that policy was by the new federal administration."

The Cherokees refused to accede to these propositions, and determined to maintain, by all the means in their power, their rights as guaranteed by treaty.

"The government of Georgia, however, commenced the execution of what it threatened under the preceding administration. George Tassell, a Cherokee, was arrested for the murder of another Cherokee, tried, and condemned. This cause was carried to the superior court of the United States. A citation was served upon Governor Gilmer, requiring the state of Georgia to appear and shew cause why the judgment should not be reversed. The governor transmitted this citation to the legislature, which body enjoined the governor to disregard the summons, and ordered Tas-

Samuel Worcester and other missionaries in Georgia were arrested by order of the governor, and taken before the court of Gwinnet county, "for refusing to obtain a permit from the government of Georgia to reside within the territory, or to take an oath of allegiance to the state." Worcester and Thompson, although missionaries, were discharged by the court on "the alleged ground that they were agents of the government, having been employed to disburse among the Indians a portion of their annuities." This decision gave great offence to the state authorities, and the general government disavowed that the missionaries were its agents. Worcester and Ezra Butler were warned to quit the nation, and not complying, they were arrested, tried, and sentenced to four years hard labour in the penitentiary of Georgia.

Great indignation was manifested throughout the union at this violation of personal rights, and a complete disregard of the federal compact, and the faith of treaties. The president supported Georgia in the ground she had taken, and carrying out her policy towards the Cherokees.

By the case of the missionaries was brought before the supreme court of the United States. The decision of that court in March, 1832, set aside the authority assumed by Georgia as unconstitutional; and the laws, by which the Indians had been deprived of their rights, and the missionaries imprisoned, were pronounced null and void.

Georgia resisted this decision of the supreme judicial tribunal of the United States, and the missionaries were still continued in prison.

In January, 1833, the missionaries addressed a letter to the governor of Georgia, informing him that they had forwarded instructions to their counsel to prosecute the case no further, upon which they were discharged.

The debate in the senate respecting the public lands, was introduced on the 29th of December, 1829.\*

This resolution was immediately and strongly opposed, as a part of a systematic policy for crippling the growth of the west. It was urged that it would serve to prevent emigration to those states within whose territory these lands lay. The debate to which this resolution gave rise continued for several weeks.

In his message to congress the president had expressed an opinion against renewing the charter of the United States Bank, which would expire in 1836. The bank had not applied for such renewal, but being pressed on the attention

sel to be executed, which was accordingly done on the 28th of December, 1830. In the meanwhile, a detachment of United States troops was ordered by the president to prevent any encroachment on the Indian territory. These were, however, soon after withdrawn, and their place supplied by Georgia militia to prevent disturbances."—*Book of the United States.*

\* This debate was grounded on the following resolution:—"Resolved, that the committee on public lands be instructed to inquire into the expediency of limiting, for a certain period, the sales of the public lands, to such lands only as have heretofore been offered for sale, and are subject to entry at the minimum price, and also whether the office of surveyor-general may not be abolished without detriment to the public interest."

of congress, it was referred to the committees on finance in both houses of congress for examination.

On the 30th of April, 1830, Mr. McDuffie, the chairman of the committee of ways and means in the house, made a report diametrically opposite to the recommendations of the president.\*

The impression now became general that the president adopted, as constitutional, "the power to remove officers at pleasure, though appointed for certain periods, and that without rendering any special reason for so doing. This principle was for a long time and strenuously discussed in the secret sessions of the senate."

Among the bills which were passed by congress at this time, was one authorising the mounting and equipment of a part of the army of the United States to protect the trade with the interior provinces of Mexico.

Nullification doctrines were held at this period, and paying off the national debt was another subject of discussion.

The British government opened the intercourse between the United States and the British West India colonies, and the president, on the 5th of October issued his proclamation to that effect.

The second session of the twenty-first congress commenced on the 6th of December. The message of the president was remarkable for its length.

The policy of removing the Indians was insisted upon.

The *constitutionality* of the protecting system was fully allowed; but the *expediency* of retaining certain duties was made a reserved question.

The public debt was declared to be in a course of rapid redemption; while the opposition to the bank of the United States was manifested with fresh energy, and another plan suggested as a substitute.

The proceedings of the judicial committee of the house were of great import, and commanded the deepest attention. There was a report both from the majority and the minority. The division was four against them in the latter. The bill appended to the former: to repeal the twenty-fifth section of what was called the "judiciary act," was rejected on its first reading by a vote of 137 to fifty-one. The country, on the whole, was to be congratulated on this issue. The idea of destroying the powers of the supreme court—the only tribunal of ultimate appeal for the union, was regarded as too wild to be for a moment encouraged by a rational people.

Political feeling was strongly manifested, especially at Washington, for eight or ten days before the close of the session. Early in the spring of 1831, there was a dissolution of the cabinet.

\* See Banking and Currency of the United States, Vol. ii.

James Munroe, ex-president of the United States, died on the 4th of July, 1831, he was a statesman of very great acquirements.\*

The new cabinet, constituted during the summer, consisted of Edward Livingston, Secretary of State, Lewis M'Lane, Secretary of the Treasury, Lewis Cass, Secretary of War, Levi Woodbury, Secretary of the Navy, Roger B. Taney, Attorney General.

Popular sentiment was excited at the same time relative to the next election of president and nominations. General Jackson was withdrawn as a candidate by "certain of his *original supporter*:" in Philadelphia, who issued a public declaration, that "the identity of his political character" was destroyed by "time, circumstances, and power," and that their support was rendered him no longer.

In consequence of an atrocious murder at Niagara, of a person who was said to reveal the pretended secrets of freemasonry, a national anti-masonic convention, in September of this year, nominated William Wirt, of Maryland, as President of the United States, and Amos Ellmaker of Pennsylvania, as vice-president. These nominations were accepted.

Two events caused much attention about this same time throughout the country. The one was the disclosures made in the report of the directors on the condition of the bank of the United States (*See Currency and Banking, Vol. ii.*). The other was the formation of the "free trade convention;" the address and proceedings of which assumed an *imperative* tone, and they declared the tariff laws "unconstitutional."

A "tariff convention" followed that of the "free trade convention," the address assumed to itself "the tearing the arguments of the free traders to tatters, and scattering them to the winds of heaven."

The treaty, settling the claims of American citizens on France for spoiliations during Napoleon's government, was signed by Mr. Rives and Count Sebastiani,

\*"Mr. Munroe was born in Virginia, in 1759, and was educated in William and Mary College. He entered the revolutionary war, in 1776, as a cadet, was at the battles of Haerlem Heights and White Plains, and in the attack on Trenton, and rose through the rank of lieutenant to that of captain. He was present at the battles of Brandywine, Germantown, and Monmouth, as aid to Lord Sterling. Resuming the study of the law, he entered the office of Mr. Jefferson, and after being a member of the assembly of Virginia and the council, he was elected, in 1783, a member of the old congress. In 1790, he was elected a member of the senate of the United States, in 1794, went as minister plenipotentiary to France, and in 1799, was appointed governor of Virginia. In 1803, he was appointed minister extraordinary to France, in the same year minister to London, and in the next, minister to Spain. In 1806, he was again appointed, in conjunction with Mr. William Pinckney, minister to London. He was subsequently governor of Virginia; in 1811, was appointed secretary of state, and continued to exercise the duties of this department, and for some time those of the department of war, till 1817. In that year he was chosen president of the union, and in 1821 was re-elected by a vote unanimous, with the single exception of one vote in New Hampshire. He died in New York, on the 4th of July, 1831."—*Book of the United States.*

at Paris, on the 4th of July, 1831, and soon after ratified by the United States and France.

France agreed to pay in full satisfaction of the claims of American citizens, 25,000,000 francs in six equal annual instalments—an amount by no means adequate to the value of property confiscated by Napoleon. On their part the United States consented to pay to the government of France 1,500,000 francs in satisfaction of claims on Americans.

The first session of the 22nd congress met on the 5th of December, 1832. The message dwelt chiefly on *foreign* affairs. The treasury report produced a sensation from its bearing upon the bank of the United States, and created suspicion as well as excitement.

The speeches upon the "American or *protective* system," and those on *free trade*, divided public opinion according to sentiment and personal interest, far more than on any sound principle.

The debate on the nomination of Mr. Van Buren as minister to England, and his rejection by the casting vote of the vice-president, caused much party excitement.

The north-eastern boundary question was agitated at this time by the legislature of Maine. The "closed-door" manner of proceeding on that question, at Augusta, and the "*hurried action*," as it was called, of Maine, caused much and severe comment. "The sum and substance of the facts, as reported are, that the state authorities have been advised from Washington to acquiesce in the decision of the King of the Netherlands, in expectation that congress will make compensation for the land in dispute, in money, or a grant of land elsewhere. The reserved papers, however, would show all the merits of the case. There appeared to be some difficulty in the way of the arrangement suggested, if the decision of the Dutch king is right, the United States cannot pay Maine for the land; if wrong it ought not to be submitted to."

Tariff and protective bills, reports on sales of public lands, and currency questions, occupied congress. A bill renewing the charter of the bank of the United States passed both houses; *vetoed* by the president, and a financial crisis succeeded.—(See Currency, Vol. ii.)

During the spring of 1832, hostilities were commenced by the Sac and Fox Indians, on the western borders of the United States, under their celebrated chief Black Hawk. After a harassing warfare, prolonged by the nature of the country, the Indians were defeated, and Black Hawk and the Prophet were taken prisoners.

The second session of the twenty-second congress commenced on the 3rd of December, 1832. The president represented the relations of the country with



foreign powers in a state of amity. The claims made on Portugal had been allowed.

The treasury report represented the finances in a prosperous condition. A diminution of duties on imports, or a partial "relinquishment of the public lands as a source of revenue" was recommended, to effect a reduction of the national income.

The message of the president was followed on the 10th of December, by proclamation, addressed to the citizens of the United States, in relation to the hostile attitude of South Carolina to the union, in consequence of the tariff acts of congress of the 29th of May, 1828, and of the 14th of July, 1833, altering and amending the several acts imposing duties on imports, which acts had, in a convention of the above state, held at Columbia, November 24th, been pronounced to be unconstitutional, and therefore void, and of no binding force within the limits of that state.

For a considerable period the southern states, with the exception of South Carolina, had been considered opposed to the exercise of power by the federal government. This state, although voting with the adjacent states on all local, and on most national questions, had on some occasions, as in 1816, been foremost in asserting the right of congress to legislate on certain disputed points. Among these were the subjects of internal improvement, the United States bank, and the tariff. A change of opinion had now taken place in Carolina, and it began to go beyond any of the advocates of state rights, in its assertion of state sovereignty. A vehement opposition to the tariff, both in 1824, and on the subsequent modification in 1828, had been led by the delegation from South Carolina in congress, and when they were defeated in Washington they renewed their efforts to overturn the system and to render it unpopular with the people.

At first it was contemplated to resign their seats in congress; and a meeting of the delegation was held at Washington with the view of deciding upon the steps which should be taken.

The delegation, however, did not concur in adopting violent measures, and it was determined to endeavour, upon their return home, to rouse their constituents to a more effectual opposition to the protecting system. No exertions were spared to excite public feeling against the law. It was denounced as a measure local in its character, partial and oppressive in its operation, and unconstitutional in principle.

Having convinced themselves of this, they began to question the right of the federal government to require obedience, and almost simultaneously with the legislature of Georgia, which December 24th, 1827, resolved to submit only to its own construction of the federal compact, the senate of South Carolina instituted

a committee to inquire into the powers of the federal government, in reference to certain subjects then agitated.—(See *American Annual Register*.—See also Mr. Upshur "On the Constitution of the United States" in the supplement to this volume; and Mr. Spencer's review of Mr. Upshur's Opinions, Vol. ii.)

The report of this committee, which received the sanction of the state senate on the 12th, and of the house on the 19th of December, 1827, "it asserted that the federal constitution was a compact originally formed, not between the people of the United States at large, but between the people of the different states as distinct and independent sovereignties; and that when any violation of the letter or spirit of that compact took place, it is not only the right of the people, but of the state legislatures to remonstrate against it, that the federal government was responsible to the people whenever it abused, or injudiciously exercised powers intrusted to it, and that it was responsible to the state legislatures, whenever it assumed powers not conferred."

Admitting that, under the constitution, a tribunal was appointed to decide controversies, where the United States was a party, it was contended in this report, "that some questions must occur between the United States and the states, which it would be unsafe to submit to any judicial tribunal. The supreme court had already manifested an undue leaning in favour of the federal government; and when the constitution was violated in its spirit, and not literally, there was peculiar propriety in a state legislature undertaking to decide for itself, inasmuch as the constitution had provided no remedy."

The report declared "all legislation for the protection of domestic manufactures to be unconstitutional, as being in favour of a local interest, and that congress had no power to legislate except upon subjects of general interest." "The power to construct roads and canals, within the limits of a state, or to appropriate money for that purpose," was also denounced "as unconstitutional, as well as all legislation for the purpose of meliorating the condition of the free coloured or the slave population of the United States."

The resolutions of the state legislature expressive of these principles, having passed both houses, they were transmitted, with the report, to the delegation from Carolina, in congress, to be laid before that body, then engaged in the consideration of the protective tariff.

That tariff bill having passed through congress, the legislature of South Carolina, at its next session, protested against it "as unconstitutional, oppressive, and unjust," this protest was transmitted to their senators in congress to be entered upon the journals of the senate. The doctrine of the right of a state to nullify an act of congress, was not relinquished by Carolina.

"The legislature of Virginia," says a writer in the *Annual Register*, "also declared its assent to the principle of nullification, and judging from the opinions expressed by the public functionaries of those states, the time appeared to be near at hand when the union was about to be dissolved, by the determination of a large section not to submit to the

laws of the federal government, nor to any common tribunal appointed to decide upon their constitutionality."

In the latter end of November, a state convention assembled at Columbia, which passed an ordinance, declaring, "That the tariff acts are not authorised by the constitution of the United States, and violate the true meaning and interest thereof, and are null and void, and no law," binding on the citizens of that state or its officers; and by the same ordinance it is "further declared to be unlawful for any of the constituted authorities of the state, or the United States, to enforce the payment of the duties imposed by the said acts within the same state, and that it is the duty of the legislature to pass such laws as may be necessary to give full effect to the said ordinance."

An address was promulgated by the same convention, in which it is contended that "it does not belong to freemen to count the costs, and calculate the hazards of vindicating their rights and defending their liberties; and even if we should stand alone in the worst possible emergency of this great controversy, without the co-operation or encouragement of a single state of the confederacy, we will march forward with an unflinching step, until we have accomplished the object of this great enterprise."

President Jackson immediately issued a proclamation, appealing to Carolina and to the other states, which were perhaps ready to join the standard of nullification, to remember the toil and blood which American liberty cost, the sacredness of the constitution, and the importance of the preservation of the Union. "There is yet time to show," said the president, "that the descendants of the Pinckneys, the Sumpters, the Rutledges, and the thousand other names which adorn the pages of your revolutionary history, will not abandon that union to support which so many of them fought, and bled, and died. I adjure you, as you honour their memory—as you love the cause of freedom to which they dedicated their lives—as you prize the peace of your country, the lives of its best citizens, and your own fair fame, to retrace your steps. Snatch from the archives of your state the disorganising edict of its convention—bid its members to re-assemble and promulgate the decided expressions of your will to remain in the path which alone can conduct you to safety, prosperity, and honour—tell them that compared to disunion, all other evils are light, because that brings with it an accumulation of all—declare that you will never take the field unless the star-spangled banner of your country shall float over you—that you will not be stigmatised when dead, and dishonoured and scorned while you live, as the authors of the first attack on the constitution of your country! Its destroyers you cannot be. You may disturb its peace—you may interrupt the course of its prosperity—you may cloud its reputation for stability—but its tranquillity will be restored, its prosperity will return, and the stain upon its national character will be transferred, and remain an eternal blot on the memory of those who caused the disorder."

The legislature of South Carolina, being in session, authorised the governor to issue a counter-proclamation, which was published on the 20th of December. He solemnly warned the citizens of South Carolina against all attempts to seduce them from their primary allegiance to the state. "I charge you," said he, "to be faithful to your duty, as citizens of South Carolina, and earnestly exhort you to disregard those 'vain measures' of military force, which, if the president, in violation of all his constitutional obligations, and your most sacred rights, should be tempted to employ, it would become your solemn duty, at all hazards, to resist."

General orders were issued, by authority of the legislature, to raise volunteer companies, troops, battalions, &c., for the purpose of repelling invasion, and in support of the rights of the state.

The president, on the 16th of January, 1833, addressed a message to congress, in which, after sketching a history of proceedings, both on the part of Carolina, and the general government, he "recommended the adoption of such measures as would clothe the executive with competent power to suppress the rising spirit of insubordination, sustain the public officers in the discharge of their duties, and give power to the courts to carry out their constitutional decisions."

Meantime an appeal was made by the general assembly of Virginia to the "patriotism and magnanimity" of South Carolina.\*

The appeal from Virginia and the passing of a bill introduced by Mr. Clay, termed the compromise bill, by congress, was followed by a convention held in South Carolina, which recommended an ordinance, repealing the nullification ordinance.†

\* These resolutions were as follow :—

"1. Resolved, therefore, by this general assembly, in the name, and on behalf of the people of Virginia, that the competent authorities of South Carolina be, and they are hereby earnestly and respectfully requested to rescind the ordinance of their late convention, or to suspend its operation until the close of the first session of the next congress.

"2. Resolved, That the congress of the United States be, and they are hereby earnestly and respectfully requested so to modify the tariff laws, as to effect a gradual but early reduction of the revenue of the general government to the necessary and proper expenditures thereof.

"3. Resolved, that the people of Virginia expect, and in the opinion of this general assembly have a right to expect, that the general government, and the government of South Carolina, and all persons acting under the authority of either, will abstain from all acts calculated to disturb the tranquillity of the country, or endanger the existence of the union."

† The ordinance was as follows:—

"Whereas, the congress of the United States, by an act recently passed, has made such a remission and modification of the duties upon foreign imports, as amounts substantially to an ultimate reduction of the duties to the revenue standard, and that no higher duties shall be made than may be necessary to defray the expenditures of the government :—

"It is therefore *ordained and declared*, that the ordinance entitled, 'an ordinance to nullify certain acts of the congress of the United States, purporting to be laws laying duties on the importation of foreign commodities,' and all acts passed in pursuance thereof, be henceforth deemed and held to have no force or effect; provided that the act entitled 'an act further to alter and amend the militia laws of this state,' passed on the 20th day of December, 1832, shall remain in force until it shall be repealed or modified by the legislature."

In connexion with this subject, we quote the following remarks, as expressive of the opinions and the speech of Governor Hayne and General Hamilton, that an exercise of the 'right of nullification' by the state of South Carolina, having caused the recent adjustment of the tariff, is hereafter to be held as the 'rightful remedy' in either of the twenty-four states, for the redress of any

Congress adjourned on Friday morning, March the 1st, 1833, at one o'clock. On the following Monday, General Jackson, who had been re-elected president, was inaugurated, and his address was received with the most popular applause. The president recognised the "importance of state rights, but insisted upon the equal, if not superior value of the union, and the sacred duty of every state to contribute to its preservation by a liberal support of the general government."

During the summer of 1833, President Jackson visited Philadelphia, New York, and New England, as far as Concord in Massachusetts.

He was received, in every place through which he passed, with demonstrations of respect and attention. Whatever opinions were entertained by his political opponents, they united in every expression of honour to the person whom the majority had elevated to the highest office in the state.

Mr. Louis McLane at this time succeeded Mr. Edward Livingston, as secretary of state. The latter was soon after appointed envoy extraordinary and minister plenipotentiary of the United States to the court of France. Mr. Livingston was one of the ablest lawyers of the age.

In September, 1834, a communication was read to the cabinet by the president, in which he declared that his own mind was determined upon the removal of the government deposits from the bank of the United States; and he begged his cabinet "to consider the proposed measure as his own, in which he should require no one to sacrifice opinion or principle."

The first session of the twenty-third congress commenced on the 2nd of December, 1836, and exciting movements immediately commenced with it.

Two of the leading topics which occupied the message were the defalcation of France, in fulfilling the contract of the convention of the 4th of July, 1831, and the removal of the public money from the bank of the United States.—(See details of the Finances of the United States, Vol. ii.)

A few days before the close of the session, Andrew Stevenson was nominated minister plenipotentiary to the court of London, and Roger B. Taney secretary of the treasury. The latter had received his appointment from the president during the recess of the senate. It was urged that it had been the uniform practice for appointments of this kind to be laid before the senate at the commencement of the session; but that General Jackson had withheld his name till near its close, and that for nearly seven months Mr. Taney had been permitted to discharge the duties of an office, which, according to the substantial meaning, if not the literal construction of the constitution, he had no right to hold. On the other hand, it was contended that had his name been sent in on the first day of the session, and had he on that first day been rejected, he would still have had a right, under the constitution, to hold office till the close of the session. As a matter of delicacy it would not have been done. But the president, by the constitution, real or imaginary evil, arising out of the laws of the United States, or the decisions of the supreme court. And though nullification has not been formally acknowledged in congress, as the 'rightful remedy,' it certainly has been respected as an efficient one.—*Nile's Register*.

has power to give a commission continuing till the *end* of the next session of congress. This is the supreme law.

Mr. Stevenson's appointment was rejected by the senate on a principle early attributed to General Jackson, "that the appointment of members of congress to important offices was calculated to introduce corruption into the government." Among other reasons for his rejection was the disclosure, imputed to have been made to the senate, of the assurance of the president some months previously, through the secretary of state, to Mr. Stevenson, that he should have the appointment. This promise was construed as having been made under the expectation that Mr. Stevenson would carry out the views and measures of the executive, and this construction of the appointment caused its rejection, as a nomination deemed highly improper. It is true that Mr. Stevenson was of the same party as President Jackson; and would of course carry out the views and measures of the executive. It would have been dishonourable, while in office, to prove false to his party and political friends. If he differed conscientiously from his colleagues, the usual alternative, that of resigning, was alone open to him.

Mr. Stevenson had been the late speaker of the house. The appointment to London was alleged to have been reserved for him, and kept in abeyance for more than fifteen months. The accusations were, "That a more direct, daring, and dangerous influence, brought to bear in a critical period, by the president, upon the presiding officer of the house, could not well be imagined; and if the senate had confirmed the nomination of Mr. Stevenson, all further resistance to the appointment of members of congress, under any circumstances, would be vain and useless." These accusations were, however, party charges.

The second session of the twenty-third congress assembled December 1, 1834. The president stated in his message, that "all foreign relations were unimpaired; and with all countries, save France, the understanding was such as was desirable; but that France was still inclined to continue her refusal of the settlement of the claims which she had conceded. This conduct awakened a general discontent throughout the United States. The country, he said, should insist on a prompt execution of the treaty; and if an appropriation was not made at the next session of the chambers, decided measures would be not only honourable and just, but have the best effect on the national character. If the neglect continued, he recommended a law authorising reprisals on French property." We have examined this question with care, and the policy of the president was dignified and just.

The hostility of the president to the bank of the United States was thus stated in his message:

"It has," says he, "become the scourge of the people. Its interference to postpone the payment of a portion of the national debt, that it might retain the public money appropriated for that purpose, to strengthen it in a political contest—the extraordinary extension and contraction of its accommodations to the community—its corrupt and partisan loans—its exclusion of the public directors from a knowledge of its most im-



portant proceedings—the unlimited authority conferred on the president to expend its funds in hiring writers, and procuring the execution of printing, and the use made of that authority—the retention of the pension money and books after the selection of new agents—the groundless claim to heavy damages, in consequence of the protest of a bill drawn on the French government, have, through various channels, been laid before congress.”

The public and mercantile distress was charged by the president to the mismanagement of the bank, and a separation of this institution from the treasury was strongly urged. The attention of congress was earnestly invited to the regulation of the deposits in the state banks. The subject of internal improvements was discussed, and the inexpediency and unconstitutionality of appropriations, therefore, without an amendment of the constitution, again maintained. This discussion arose from the president's refusal to sign an appropriation bill to improve the Wabash river.

At this time Richard Lawrence attempted to assassinate the president by firing at him. He was declared insane.

In France the American indemnity bill passed the chambers by a very large and unexpected majority.

John Marshall, chief-justice of the United States, one of the most learned and upright judges that ever adorned the bench, or honoured the age, died at Philadelphia on the sixth day of July, in the eightieth year of his life.

The surplus revenue at the end of the current year, 1835, exceeded *twenty millions of dollars*. The sale of the public lands had realised a greater amount than during any previous year—the customs also yielded a much larger amount.

The twenty-fourth congress assembled in its first session on the 7th of December, 1835, and James K. Polk was elected speaker.

The difficulties with France were managed through the implied mediation of England. In his message the president stated that the claims of France were settled by “honourable means,” and a war was avoided which Mr. Clay declared in the senate would have been the “scandal of an enlightened age.”

According to Mr. Ewing's report to the senate, the surplus revenue from sales of public lands *alone*, during that year, “would amount to twenty-seven millions of dollars. In the course of another year, at this rate, the surplus revenue would amount to fifty millions of dollars.”

Among the appointments by the president, at this period, were those of Roger B. Taney, as chief justice of the United States, and Andrew Stevenson minister to Great Britain. The last was strongly opposed in the senate.

In March, 1836, Mr. Benton introduced into the senate his “expunging resolution”—the object of which was to erase from the record of that chamber the resolve of the 28th of March, 1834, charging the president with the assumption of unconstitutional power. This resolution was strongly opposed, but finally carried. Mr. Webster read a strong protest against the proceeding, in behalf of himself and his colleague, from Massachusetts.

The committee on naval affairs, in the senate, at this time reported a bill directing an "exploring expedition" to the Pacific Ocean and the South Seas, and authorising the president to send out a sloop of war for that purpose.

In April an act passed congress "establishing the territory of Wisconsin." In June, Arkansas was admitted into the union on an equal footing with the original states, together with Michigan. The act of admission settled the boundary dispute between Ohio and Michigan.

On the 17th of June the deposit bill passed the senate. It was qualified in the house, in a manner which removed the constitutional objections of the president, and it received his signature.

Congress adjourned on the 4th of July, without deciding on any other question of much importance. General Lewis Cass was appointed minister to France.

On the 11th of July a circular was issued, from the treasury department, in relation to moneys to be received in payment for public lands. By its directions receivers were, after the 15th day of next August, to take in payment for such lands, only gold and silver; and, in certain places, the land scrip of Virginia. All receivers were prohibited from accepting for land sold, any certificate or draft, or other *evidence of money*, or *deposit*, though for specie, unless signed by the treasurer of the United States, agreeably to the law of April 24th, 1820.

The last annual message of General Jackson to congress was delivered on the 6th of December, 1836.

In regard to the disputes between America and Mexico, the president sent a message to the senate, and on the 18th of February, 1837, a report was presented by the senate concurring in opinion with the president, that another demand should be made for redress of grievances on the Mexican government, but no resolutions were recommended in case of a refusal to comply with this demand.

The president's message stated, that the deposit or distribution act, passed by the preceding congress had received his "reluctant approval," and "the consequences apprehended from it had been measurably realised."

The president represented the "specie circular" of the 11th of July, as producing "many salutary consequences." The people of the United States were not generally of this opinion; experience has made them think more justly.

The administration of Andrew Jackson was now ended. He always retained the love and confidence of the people, but had no reliable majority in either branch of the legislature. Yet he had exercised, from the general confidence in the rectitude of his character, and in his love of justice, the power almost of a dictatorship for eight years: nearly about the same period as that of the supreme rule of Oliver Cromwell. But unlike the closing days of the Protector, Andrew Jackson did not depart from power and from life at the same hour. He did not, by a nod, appoint his successor. He, as a simple citizen, rode away from the White House, and the political strife of the republic, for the retirement and silence of his solitary Hermitage, amidst the forests of the west.

The retreat of the iron-minded ruler, but mild and gentle citizen, to a rustic habitation, surrounded by the vast wilderness beyond the Alleghany mountains: a region which the white man had scarcely ever trodden before the year 1780, is, in the reflection, accompanied, in spite of our philosophy, with a portion of that which is sorrowful in the feelings of the spectators, yet tranquillising to those whose minds are conscious of doing their duty to mankind, although they may have experienced the ingratitude of their generation.

The person and existence of the former ruler and statesman, in his after solitude, presents a transition and preparatory state—a tranquillity foreboding the final departure, from the visible present, to the mysterious future.

The example is not unknown among ourselves; and although Howick and Althorp may be far less solitary than the Hermitage, Grey and Spenser retreated equally, in dignity and virtue, from the turbulence of political strife into that respectable, almost reverential, tranquillity, which enabled them, in the infirmity of age, to enjoy the calm retrospection of a good and conscientiously spent life, and to look forward, with equanimity and hope, to an unknown futurity.

During the two presidencies of General Jackson, great activity prevailed in almost every state in the union. Temperance meetings,—meetings of educational societies, and slavery abolition meetings,—the pillage and burning of a Catholic convent in New England states; anti-slavery meetings and riots in New York,—anti-tariff meetings, or nullification, in South Carolina;—war almost of an exterminating character against the aborigines of Florida,—the massacre of an American corps by the Mexicans,—dreadful fires at New York, and in many other towns; the destruction by fire of the United States post office, and of the patent office,—the burning of the village of Roanoke by 300 or 400 Seminoles, the accidental burning of President Jackson's residence the Hermitage—the suspension of cash payments by the banks—the imprisonment of the missionaries who were in Georgia;—treaties with the Indians ceding the territories of the latter east of the Mississippi,—the war in Texas,—and the final discomfiture of the Mexicans in that territory;\*—steamboat explosions, and various disastrous losses, marked this period during which, however, the country in other respects advanced in population and prosperity. The cultivation of cotton wool, especially,—improvements in agriculture,—the progress of settlement on the great rivers of the Ohio,—Mississippi, and Missouri, and on the banks of the latter and interior country, were all unprecedented.

Naval construction, improvements in architecture, and many works of great utility were conspicuous. The boundary disputes with England had not, it is true, been adjusted; but treaties of commerce had been, in the

\* In April, 1836, General Houston, with a force of 783 Texans, defeated about 1500 Mexicans, commanded by the President General Santa Anna, and took the latter prisoner. The *Texan Americans* lost two killed, twenty-three wounded, six of whom mortally. The Mexicans lost, 630 killed, 208 wounded, 730 prisoners, 600 muskets, 390 sabres, 260 pistols, 12,000 dollars, and several hundred horses were also taken by the Americans. Such is the account published by the latter.

meantime, concluded by the United States with Brazil, Turkey, Mexico, Morocco, and Russia. The King of the Netherlands gave an award in 1831, on the boundary between Maine and New Brunswick. It dissatisfied both parties, and was rejected. In October, 1834, the Cherokees ceded their whole territory east of the Mississippi to the United States, and agreed to retire to Arkansas. About the same time the slaves in the British possessions were emancipated.

James Smithson, of London, left at this time 100,000*l.* sterling for endowing an institution for the diffusion of knowledge in the United States; and Stephen Girard, a Frenchman by birth, left a large fortune to found a college at Philadelphia.

The administration of General Jackson was vigorous, dignified, and with some allowance for human nature, just and virtuous. It will form a conspicuous part of the history of Anglo-America. There never existed a mind in which dwelt more conscientiously the earnest determination of doing, fearlessly, all that he considered equitable to the whole people. To few rulers will prosperity render more honourable justice.

Mr. Van Buren succeeded to the presidency, and was inaugurated on the 4th of March, 1837. A financial crisis, which created extraordinary excitement, occasioned an extra session of Congress to meet on the 2nd of September of the same year. (The measures adopted with reference to the Bank of the United States, the treasury, and the currency, will be found detailed in the second volume of this work.) The war in Florida still continued. The separate, in the end of September, 1837, ceded, by treaty, 5,000,000 of acres of land, east of the Mississippi, to the United States, for 1,000,000 of dollars, and the Winnebagoes ceded their territory, east of the Mississippi, for 1,500,000 dollars. In January following, the Seminoles were defeated but not crushed in Florida. During the winter of 1838, a most unjustifiable, and most wretchedly organised rebellion broke out in both Upper and Lower Canada. We do not deny that there were many severe causes to provoke this rebellion,—but there were ample constitutional means to obtain a redress of all grievances, without resorting to arms and bloodshed. We must in justice observe, that although many of the most worthless of the united citizens, entered into the spirit of this revolt, the government of the United States, acted in the highest degree, upon terms of good faith with his Majesty's government. The policy of Mr. Van Buren was enlightened, just, and pacific, and his commercial views were sound.

In April, 1838, a convention of 180 delegates met at Augusta, Georgia, for the purpose of promoting a direct trade from the recognised territories of Georgia, Florida, and Alabama, to Europe: a trade which a high tariff of duties had paralysed.

About the same time, 143 bank delegates from eighteen states, assembled at New York, to consider the resumption of specie payments.

The progress of the temperance societies had now become so powerful, that a law was passed by the legislature of Massachusetts, prohibiting the retail of spirits, and its sale in any less quantity than fifteen gallons.

Charlestown, South Carolina, was this year nearly destroyed by fire; and Pennsylvania Hall was destroyed by a mob on account of the anti-slavery lectures delivered within it. The Mormon troubles in the west caused outrages and murders disgraceful to civilisation.

On the meeting of the legislature of Pennsylvania, in consequence of a dispute about the choice of speaker, the people surrounded the Senate House, the senators retired, and the people entered and occupied it, until put down by the troops sent to Harrisburg by the governor; but not until business was interrupted twenty-three days. It would appear that this disturbance arose also from real, or presumed irregularities in the election of members.

In January, 1839, outrages were committed on both sides of the Maine and New Brunswick boundary, and prisoners were taken on both sides. In May, the Seminole deputies agreed, by treaty, to retire below Peace Creek, Florida—but the treaty was disowned by the tribe, and hostilities were resumed, and they killed about eighteen United States citizens. There were also riots in Philadelphia, arising from coloured persons celebrating the anniversary of slave-emanicipation in the West Indies. The whites were in this case the aggressors. It was quelled by the militia, but not until several houses were burnt. There were also riots at Cincinnati, between German volunteer soldiers and the citizens. In the midst of various matters, the president vetoed the tariff bill.

In September, 1839, the Bank of the United States finally suspended all payments, and a great number of other banks followed the example; congress met on the 2nd of December, but, on account of some irregularity, respecting the return of five members, business was not entered upon until the 26th. In January, 1840, the Sub-treasury bill passed. Its object was to enforce the payment of duties and taxes in cash, by a graduated scale, to commence with one-fourth, then by one-half, and then by three-fourths in cash, until the 30th of January, 1843: afterwards, all payments for duties and taxes, to be made in cash.

The Whig Young Man's Convention was formed this year, and met on the 4th of May from every state in the union, to the number of 2000, at Baltimore: the object being to secure the return of General Harrison as president. On the following day, the National Democratic Convention met, with delegates from twenty-one states, to promote means for re-electing Mr. Van Buren.

In the month of February, 1841, the Bank of the United States, or Pennsylvania, declared its most disastrous bankruptcy. On the 4th of March, General Harrison was inaugurated as President of the United States.

President Harrison called an extra session of congress to meet on the 31st of

May, in consequence of the financial and currency state of the country; but the president dies, much lamented, on the 4th of April, and is succeeded by the vice-president, Mr. Tyler, who meets the congress in conformity with General Harrison's proclamation. The Sub-treasury Bill was abolished, and a bill for establishing a fiscal bank vetoed by the president. A bill to distribute the proceeds of the sales of public lands, and a general bankruptcy law, were at the same session passed. The president also vetoed the Fiscal Corporations' Bill. On the 4th of September, Cincinnati was reported to be in a state of anarchy, caused chiefly, as along the Rideau Canal, Canada, and many other places, by mobs of Irish labourers. Washington used the Veto Power twice, Madison four times, Monroe once, Jackson five times, Tyler twice. By all the Veto Power was exercised *fourteen times*.

In October, 1811, an expedition from Texas, under General Mac Loud, against Santa Fé, surrendered at discretion to the Mexican forces, and were sent to Mexico as prisoners. On the following year, the Mexicans invaded Texas with no success. There were very serious riots, in 1842, at Cincinnati, and in consequence of disturbances in Rhode Island, military law had been proclaimed.

In 1842, the vexed question of the Maine boundary was adjusted by treaty. Neither the citizens of the United States, nor the subjects of England, were satisfied as to the mere settlement of the line of boundary; but the arrangement of difficulties, that might have caused an interruption of peace, was considered a great good by all wise men. The Oregon boundary alone remained a question of dispute, and notwithstanding the clamours of the newspapers, and the political use made of it by party, there appeared little doubt that the Oregon dispute would be arranged as amicably as the Maine boundary.

During the following year, no great public event agitated the public mind. Fires, steamboat accidents, hurricanes in Florida, no little violence respecting the Oregon question, and discourses and reports on the tariff duties, were among the subjects that occurred.

The winter of 1844 was distinguished by unusual severity. Steamboat accidents of a terrific character occurred during the year: and especially the disastrous loss of life occasioned by the bursting of a tremendous cannon on board the steamship *Princeton*.\*

In the end of March, the general assembly of Rhode Island protested against

\* Feb. 28.—A terrible accident occurred on board the United States' steamer *Princeton*, Captain Stockton, during an excursion on the Potomac, a large party of distinguished persons being on board. One of the very large guns, made of wrought iron, under the superintendence of Captain Stockton, on being fired the third time, burst, and the explosion instantly killed Mr. Upshur, secretary of state; Mr. Gilmer, secretary of the navy; Com. Kennon, chief of one of the naval bureaus; Virgil Maxcy, Esq., recently chargé d'affaires to the Hague; the Hon. David Gardner, of New York, and two or three domestics; besides wounding ten or twelve of the crew. The President of the United States, the other members of the cabinet, and many ladies were on board, all of whom fortunately escaped without injury.

March 1.—The steamers *De Soto* and *Buckeye* ran against each other on the Mississippi river, and the latter almost immediately sunk, by which accident more than sixty persons were drowned.



the right of congress to interfere with the internal affairs of that state. In April, the treaty annexing Texas was signed by President Tyler. Some very disgraceful quarrels occurred on the floor of congress, worthy only of the barbarous, and fatal conflicts which, at one period, occurred in the ecclesiastical *councils* of Europe: when prelates and princes fought with drawn swords. If ever a country should institute a law to suppress duels, and savage-like quarrels, in, or out, of congress, that country is the great Anglo-American Republic. The prevalent exercise of personal violence, such as firing a pistol with the intent to kill, having seriously wounded one person on the floor of the house of representatives as well as the many fatal duels which have within the last few years taken place, show clearly that the life of the most learned and moral legislator has no protection from the barbarian reckless of life.\*

The riots which followed at Philadelphia in May, between those styling themselves the native Americans, and the Irish residents, prove conclusively the necessity of increasing the power of the civil authorities, so as to enable them to maintain the public peace. During these riots three Irish Catholic churches, a large seminary, and thirty dwelling-houses were destroyed by fire; fourteen persons were killed, and forty wounded, by fire-arms, before the riot was finally suppressed by the military. These riots were renewed in July, an irregular battle was fought between the military and the rioters, with artillery and musketry. Forty to fifty men were killed. These disturbances were at last put down by the governor, at the head of about 5000 armed men.

The year 1844 was prolific in these and other breaches of the public peace. That fanatic or impostor the Mormon prophet, Joe Smith, and his brother Hiram, who had been arrested and imprisoned by the governor of Illinois, were murdered by a mob of more than 100 men, who, disguised, broke into the gaol in which they were confined.

Outrages broke out also in the county of Rensselaer, New York, on the part of the tenant who refused to pay any rent, and who treated with violence the officers of the law.

Democratic meetings and meetings of the Whig party were also held. A Whig convention at Baltimore, at which 50,000 persons are said to have been present, nominated Mr. Henry Clay for President of the United States. At a Whig mass meeting at Boston, Mr. Mellish presided, and 25,000 persons are said to have assembled. A rule of the house of representatives prohibiting the reception of abolition petitions in that house, was, on the motion of John Quincy Adams, rescinded on the 3rd of December, 1844, by 108 for, to 88 against the motion.

A circumstance occurred towards the close of the year which, at the time, appeared to have involved a question seriously affecting state sovereignty. The Honourable Samuel Hoar was sent from Massachusetts to South Carolina, in

\* Congress has since passed an effective law against duelling.

order to obtain the liberation of coloured citizens of Massachusetts who were imprisoned at Charlestown. On his arrival, the legislature passed resolutions under which the governor expelled Mr. Hoar the same day from the state of South Carolina. This, presumed unconstitutional, insult to Massachusetts appears to have been passed over without any grave consequence. Disturbances of a serious nature occurred during the year in the state of New York. The governor was under the necessity of proclaiming the state in a state of insurrection. Atrocious outrages were also committed in Illinois against the Mormons.\*

The new republic of Texas was, by a resolution of congress, in the month of January, and in terms of the treaty made by the president with the governor of Texas, annexed as a state to the Anglo-American confederation. A treaty with China was also ratified, and on the 4th of March, 1845, President Polk was inaugurated. A disturbance of the amicable relations between England and America appeared, almost, inevitable, from the unwise character of his message, and warlike speeches in congress. In the British parliament, the obnoxious parts of Mr. Polk's message were gravely, and sensibly, discussed by the leaders of both parties. It was well known that the whole British nation denounced war. It became well understood that the whole, or part, of Oregon, constituted a miserable cause, of little value, for which to wage a war,—a war which must be attended with the most afflicting and barbarous consequences to the British empire, and as certainly to America,—a war that would have been disgraceful to, that would more than any other retard, civilisation. Yet had President Polk proceeded, even indemnified by congress, to take forcible possession of Oregon, war would have been inevitable: not for Oregon, but by England on the great principle of national rights,—on the principle of maintaining that dignity, which has never been abandoned, except in the melancholy degradation, and certain decline of nations.

Happily for mankind,—fortunately for the magnanimity of civilisation, the intelligent wisdom of the citizens of the United States; the temperate unanimity of the British people,—and the cordiality of opinion with respect to the boundary question on the part of the late as well as of the present ministry, caused the adoption of those measures by which all disputes respecting Oregon have been adjusted.

This vexed question being now settled, it appears to be the last, about which the Anglo-Saxon race, whether in Europe or in America could have had the least cause of difference. Let the mutual warfare of obnoxious tariffs and navigation laws cease, and the reciprocal interests and happiness, of the United Kingdom and the United States, may become so thoroughly blended, as to make the people of each, almost, feel that they are one nation as, well as one people.

\* Hoar blundered. He should have had recourse to the United States Courts: instead of it he wrote to the governor. But the American constitution does not recognise diplomacy between the states.

## NOTES TO BOOK II.

## NOTE A.

## THE AMERICAN SYSTEM, OR THE MISNOMER CALLED "PROTECTION."

THE delusion created by alluring terms, or expressions, has, at all times, been remarkable; and especially so, when those terms of seduction do not apply to the true meaning of what they insinuate, and what superficial minds believe, on the faith of those who propagate those terms. For instance, the term *protection*, insinuating the encouragement and support of manufacturing industry, has been accepted by the superficial, as if such protection caused the growth of manufactures, and enabled the whole people to obtain all the articles which they required independently of any foreign country, and that such independence was the most glorious and happy condition of a nation.

The whole people, however, do not, until well instructed on the subject, as has been the case in England, by the report of the Import Duties Committee, in 1840, and by the speeches and publication of the Anti Corn Law League, and by speeches in parliament, enter gravely into a calculation as to the portion of their whole productive labour, that is taken away from them by this proud term PROTECTION. In England, they have been generally so well instructed as to its meaning, as to understand that the true interpretation of *protection* means, that an Essex, or Kent, or any other farmer, should receive, from the bread-eating people, when wheat is ground into flour, and made into bread, as much in silver or halfpence, for two loaves, as the people would, without the *thing called protection*, buy three loaves for. It is true, that notwithstanding the *thing protection*, the farmer does not always succeed, and the man who manufactured the *thing called protection*, has also been disappointed; that is, the members of the house of landlords (called the commons), or of the house of lords;—that is, as one of those sages declared, they have not succeeded at all times by the agency of *protection*, to have the means of giving marriage portions to their daughters. In fact, they depended upon the misnomer *protection*, and not upon themselves,—not upon thrift, industry, and making the soil yield three quarters of wheat, where, by *protection*, only one or two grow.

In the United States of America, following the bad example, which is usually the case with children, who witness evil conduct at their parental fireside, the people have been not only allured into the adoption of the misnomer *protection*; but the orators have given it a still more SEDUCTIVE misnomer, they call it THE AMERICAN SYSTEM. That is a system that will make her produce every thing, without buying any thing from any other nation in the world. The orators only reveal half of what the AMERICAN SYSTEM would effect: they do not tell the wheat and

Indian corn, and cotton, and tobacco growers, of the western and southern states, that "it is true, gentlemen, farmers, and planters of Virginia, Maryland, the Carolinas, Georgia, Florida, Alabama, Mississippi, Louisiana, Arkansas, and of all the fertile states from Lakes Erie and Michigan, west of the Alleghany, and south to Mexico, there is one condition, however, that you may as well comprehend, that is if we do not buy from the other nations, they cannot buy from us. But then we can buy and sell among ourselves. Massachusetts can buy raw cotton in the south, and the south can buy calico in Massachusetts." We believe, however, that the agriculturists west of the Alleghanies, and south of the Potomac, will not consent to a sumptuary law, which will limit their markets to the manufacturing states.

We have, with considerable care and industry, read the memorials of the advocates, real or pretended, of "THE AMERICAN SYSTEM," as well as the speeches of orators; and, notwithstanding the success of the alluring term AMERICAN SYSTEM, we find the soundest principles advanced at different periods. Benjamin Franklin's maxim of international trade was—"I would have the trade of nations as free as between one county in England and another; the counties do not injure one another, neither would the nations." The following resolutions, framed at Boston, are highly worthy at this time of being recorded. We have received them in January, 1847; and they contrast strangely with a late speech delivered by Mr. Webster at Philadelphia.

*New Tariff.*—Yesterday an adjourned meeting, on the subject of the proposed tariff, was held at Faneuil Hall; Honourable William Gray, chairman, and William Foster, Esq., secretary.

Resolved, That we have regarded with pleasure the establishment and success of manufactures among us, and consider their growth, when natural and spontaneous, and not the effect of a system of bounties and protection, as an evidence of general wealth and prosperity.

Resolved, That relying on the ingenuity, enterprise, and skill of our fellow-citizens, we believe that all manufactures adapted to our character and circumstances will be introduced and extended as soon, and as far, as will promote the public interests, without any further protection than they now receive.

Resolved, That no objection ought ever to be made to any amount of taxes equally apportioned, and imposed for the purpose of raising revenue necessary for the support of government; but that taxes imposed on the people for the sole benefit of any one class of men are equally inconsistent with the principles of our constitution and with sound policy.

Resolved, That the supposition that, until the proposed tariff, or some similar measure, be adopted, we are, and shall be, dependent on foreigners for the means of subsistence and defence, is, in our opinion, altogether fallacious and fanciful, and derogatory to the character of the nation.

Resolved, That the high bounties on such domestic manufacturers as are principally benefited by that tariff, favour great capitalists rather than personal industry or the owners of small capital, and that therefore, we do not perceive its tendency to promote national industry.

Resolved, That we are equally incapable of discovering its beneficial effects on agriculture, since the obvious consequence of its adoption would be, that the farmer must give more than he now does for all he buys, and receives less for all he sells.

Resolved, *That the imposition of duties* which are enormous, and deemed by a large portion of the people to be unequal and unjust, is dangerous, as it encourages the practice of smuggling.

Resolved, *That, in our opinion, the proposed tariff, and the principles upon which it is avowedly founded, would, if adopted, have a tendency, however different may be the motives of those who recommend them, to diminish the industry, impede the prosperity, and corrupt the morals of the people.*

James T. Austin, Esq., and the *Hon. Daniel Webster* addressed their fellow-citizens in favour of the *report and the resolves*, in speeches, which were distinguished for closeness of argument, variety of illustration, and abundance of fact.

The report was then accepted, and the resolves recommended by the committee *unanimously* passed.

A vote of thanks to the *Hon. Mr. Otis*, of the senate, and to those members from this state in the house of representatives of the United States who oppose the new tariff, was unanimously agreed to.

The names of the committee were:—William Gray; James Perkins; John Dorr; Nathaniel Goddard; Benjamin Rich; Israel Thorndike, jun.; William Shimmin; Thomas W. Ward; William Harris; George Hallet; Joseph Knapp; Winslow Lewis; John Cotton; *Daniel Webster*; Nathan Appleton; Abbott Lawrence; Jos. Sewall; Jonathan Phillips; Lot Wheelwright; Caleb Loring; Samuel A. Welles; George Bond; S. P. Gardner; Isaac Winslow; Thomas Wigglesworth; John Parker; William Sturges.

The following are extracts from *Mr. Webster's* most able and fearless speech on this occasion, at Faneuille Hall:—

*Mr. WEBSTER* said,—“He felt an unfeigned embarrassment in addressing the meeting on a subject which so many members of it understood much better than himself.

“It was, in the first place, necessary that he should repel any suggestion of a feeling unfriendly to American manufactures. He believed there was no ground for supposing that such a feeling existed in any part of the community—it certainly did not exist with him. He thought it, therefore, quite unjustifiable, that those who could not support the proposed tariff, should be charged with hostility to domestic industry. There was power in names, and those who pressed the tariff on congress and on the country, had represented it as immediately, and almost exclusively, connected with domestic industry and national independence. In his opinion, no measure could prove more injurious to the industry of the country, and nothing was more fanciful than the opinion that national independence rendered such a measure necessary. He certainly thought it might be doubted whether congress would not be acting somewhat against the spirit and intention of the constitution, in exercising a power to control essentially the pursuits and occupations of individuals in their private concerns—a power to force great and sudden changes, both of occupation and property upon individuals, not as incidental to the exercise of any other power, but as a substantive and direct power. If such changes were wrought incidentally only, and were the necessary consequence of such imposts as congress, for the leading purpose of revenue, should enact, then they could not be complained of. But he doubted whether congress fairly possessed the power of turning the incident into the principal.

“But, admitting the right of congressional legislation over these subjects, and for these purposes, to be quite clear, the inquiry was, is it expedient to increase the duties on imposts to the extent proposed in this bill? The principle of the measure he understood to be, that we should encourage the manufactures proposed most to be benefited by the bill, principally those of woollen and cotton cloths, by prohibitory duties. That restrictions, such as we have never before imposed, shall be laid on commerce by way of bounty on particular manufactures. For his own part, he had supposed that restrictions on trade and commerce, in order to benefit particular classes of manufactures were now very generally understood to be mischievous and inconsistent with just notions of political economy. They were of two sorts, such as arise from treaty stipulations between nations

and such as each nation may create for itself by its duties on importations. The understanding between England and Portugal, relative to the importations of the wines of Portugal into England, was an instance of the first sort—the prohibition of French silks into England an instance of the latter.

“Both these and all other modes of giving great preferences to some occupations and some modes of investing capital over others, he believed had almost universally proved detrimental. They not only restrain private enterprise, but often exceedingly embarrass the operations of government. In the instance above-mentioned, the English government at this moment experiences the bad policy of such measures. Notwithstanding the general peace of Europe, the commerce between England and France is understood to be almost a nullity.\* Why? because England cannot agree to receive on fair terms, and in exchange for her commodities, such principal articles as France produces for exportation, viz., silks and wine. And why cannot she agree to receive these from France? Because, as to wine there is the old treaty with Portugal; and as to silks, the manufacture of that article has been unnaturally forced by high bounties at home, and if those bounties should now be withdrawn, some thousands of persons would be thrown out of employment. So that the particular agreement with Portugal, and a concern for the silk manufacturers of Coventry, completely tied up the hands of government on subjects supposed to be of the highest national importance. To individuals, this policy is as injurious as it is to government. A system of artificial government protection leads the people to too much reliance on government; if left to their own choice of pursuits, they depend on their own skill and their own industry. But if government essentially affects their occupations by its systems of bounties and preferences, it is natural, when in distress, that they should call on government for relief. Hence a perpetual contest carried on between the different interests of society. He could hardly conceive of anything worse than a policy which should place the great interests of this country in hostility to one another—a policy which should keep them in constant conflict, and bring them every year to fight their battles in the committee rooms of the house of representatives at Washington.

“To leave men to their own discretion—to conduct their own concerns by their own skill and prudence, and to employ their capital and their labour in such occupations as they themselves found most expedient, has been found the wisest, as it is the simplest, course of political legislation. As there is an order in the natural world which holds all things in place—as the air we breathe is wisely combined and compounded for our use by the course of nature—so there is a principle of regulation, a sort of *vis medicatrix nature*, in the social world. Excess corrects itself. If there be too much commerce it will be diminished; if there be too few manufactures they will be increased, with but ordinary care and protection. For his part, he believed that, however divided, the principle of leaving such things very much to their own course in a country like ours, was the only true policy—and that we could no more improve the order and habit, and composition of society by an artificial balancing of trades and occupations, than we could improve the natural atmosphere by means of the condensers and rarifiers of the chemists.

“In truth, every man in the community, not immediately benefited by the new duties, would suffer a double loss. In the first place, by shutting out the former commodity, the price of the domestic manufacture would be raised. The consumer, therefore, must pay more for it. And, in so much as government will have lost the duty on the imported article, a tax equal to that duty must be paid to government. The real amount, then, of this bounty on a given article will be precisely the amount of the present duty added to the amount of the proposed duty; at least, so it appeared to him (Mr. W.), and, if any calculation could make it otherwise, he would be glad to see it. Again: it is proposed to raise the duties on salt and brown sugar; these are articles of very general consump-

\* Except by smuggling, until we admitted French silks in 1828, and almost every other article produced by France at moderate revenue duties. The consequence has been, that the exports of British manufactures to France arose from being a nullity in 1826, to about 600,000, in 1829, and to more than 3,000,000, in 1840.



tion, and the duty on them is raised probably with a view of supplying, in some degree the loss to the treasury arising from excluding other articles. This is the tax, then, imposed to enable the treasury, in some measure, to bear its other losses. In other words, sugar and salt are taxed, because cotton and woollen cloths are to be taxed so high as to prevent their importation;—there is a tax on *food* in order that there may be a tax on *clothing*.

“And, after all, how few of all the members of society are to be benefited by this system, so artificially and elaborately constructed. Certainly not all manufacturers nor mechanics, but a particular class only.

“All those manufacturers who have now the home market in their possession, and export more or less of their wares—the manufacturers, for instance, of shoes, nails, cabinet furniture, carriages, &c.—all these are injured, not benefited. They feel the burden without partaking the profit. *We might add to these at once, all the numerous classes whose occupations are connected, directly or indirectly, with navigation and commerce.* It is said, to lull the alarms in the treasury, that the deficit of five millions in the revenue may be made up by an *excise on domestic manufactures, when the foreign article should be excluded. But on what manufactures? On cotton and woollen alone, and principally? Certainly not. On others, as much or more, than on them. On carriages, for example, among the first. This is a tax which, like many others, always diminishes the demand for the article.* It takes away, then, at once, the employment of the artist who works in this line. He is a manufacturer, therefore, not benefited, but likely in the end to be ruined.

“And yet he (Mr. W.) had understood that, in making out the new census, *coach-makers, and all other handierafismen or tradesmen,* were denominated *manufacturers,* and this would show a great number of manufacturers in the census, appearing to be benefited by protecting manufacturers. The case he had alluded to might suffice for an instance and example of many; and, when the whole should be investigated, it would be found that the sorts of manufacturers to be benefited by the proposed measures were very few. An appeal had been made to the patriotic feelings of the nation.

“*It had been said, we are not independent so long as we receive these commodities from other nations.* He could not see the force of this appeal. He did not perceive how the exchange of commodities between nations, when mutually and equally advantageous, rendered one dependent on the other in any manner derogatory to its interest or dignity. *A dependence of this sort exists everywhere among individuals as well as nations. Indeed, the whole fabric of civilisation, all the improvements which distinguished cultivated society from savage life, rest on a dependence of this kind.* The reasoning assumes that, in war, no means of defence or annoyance can be probably obtained, or not without great difficulty, except from our own materials or manufactures. He doubted whether there was much ground for that assumption. Nations had hitherto obtained military means in the midst of war from commerce. But, at any rate, as it was acknowledged on all hands that the country possessed the *capacity* of supplying itself whenever it saw fit to make the sacrifice—and he did not see why the necessity of making it should be anticipated—why should we now change our daily habits and occupations with great loss and inconvenience, merely because it is possible some change may hereafter become necessary? *We should act equally wisely, he thought, if we were to decide that, although we are quite well, and with very good appetites, yet, as it was possible we might one day be sick, we would, therefore now sell all our food and lay up physic.*

“There was, however, (Mr. W. observed,) one part of our national defence, which the advocates of the new measures appeared to have quite overlooked or forgotten. He meant the navy. *If the commerce of the country should cease, the navy must cease with it.* This he thought too plain to be questioned. A country with a powerful navy, and little or no commerce, would be an anomaly in history. *The great object aimed at seemed to be, either to annihilate or greatly diminish our foreign trade. Where, then, are our seamen to come from for the navy?* By reference to the amount of American tonnage in 1810, the year when its amount was greatest, it will be seen that there were

employed in the foreign trade, 984,000 tons, in the coasting trade, 371,000 tons. The proportion of seamen to tonnage, is, of course, greater in the larger vessels, so that probably *three-fourths of the seamen of the United States* were employed in the foreign trade. The coasting trade itself would be immediately diminished by the curtailment of the foreign trade, and if it should afterward revive, and be even increased and extended, there was no reason to suppose that it would supply seamen in sufficient numbers for the navy.

"Let those, then, who would abridge commerce, on the ground of a more independent provision for national defence, declare whether they esteem a navy to be among our means of defence. If they do not, their argument may be consistent; if they do it is a fallacy." Mr. W. said he would add a few observations upon a more general view of the subject. "We must regard the proposed measures either as intended to be temporary, or as intended to be permanent. If they were to be but temporary the manufacturers would be ruined by their repeal. We must look upon the proposed duties, therefore, as intended to be permanent; if not permanent at the same rates, yet permanent at such rates as shall preserve the system of manufacturing for ourselves. We are bound, therefore, to regard future consequences and the state of things which may ultimately arise, if this system should be adopted and established. *It was the part of true wisdom to look to the end.*

"For his part he did not consider a great manufacturing population a benefit to be purchased with so much cost. He thought there were great evils in it. When it shall come, naturally, and in the progress of things, we must meet it. But, why hasten it? What we see of it elsewhere did not recommend it to us. *The great object of good governments was individual happiness, and this, to be general, required something like an equality in condition.*

"And how would it be in commerce? suppose it were in the freighting business? A commercial friend had furnished him with a statement which would show the result: a ship fit for that service may cost 15,000 dollars. She will require, in her immediate service on board, fifteen hands. *Then full occupation for one man is found here on a capital of 1000 dollars. But in the manufacturing establishment, 2000 dollars are required.* In the first case, however, it is not the immediate employment of the navigators that is demanded and paid. He who furnished the timber, he who built the ship, all the classes connected with commerce and navigation, are employed and paid. Or suppose we look to the West India trade, as we have sometimes enjoyed it. That is a trade favourable to small capitals and to personal labour. It is a trade of short voyage and quick return; a trade which transports gross commodities both ways, and requires, therefore, many vessels, and those small.

"Hence, we have seen respectable towns growing up and kept in activity, and proceeding to wealth, almost by that trade alone.

"He believed, upon the whole, that all reasonable encouragement had been already given to manufactures, and especially to the manufactures of cloth. He had the pleasure of seeing gentlemen present, not from one only, but from several of the factories in this neighbourhood. If their business were ruinous, as some of the manufacturers had elsewhere pretended, he hoped they would state it. He would be quite willing to leave it to those gentlemen themselves to say whether with the present protection the best conducted manufacturing establishments did not yield as fair profits on capital as other branches of business! He exceedingly doubted whether they would be willing to come into an average, and to divide their present profits with the establishments to which he had alluded had not petitioned congress for new duties. He believed that others would have been wise to have followed the same course. That which is most to be desired on these subjects is steadiness and permanency. He hoped the present duties would stand without increase or diminution; that congress would adhere to what it had already established, and that both the government and the country would resist all attempts to make new, frequent, and great changes in the value of property, in the occupations and pursuits of men, and in the means of living."

The foregoing opinions are so thoroughly sound and true, that we have too high an opinion of the judgment of Mr. Webster, to believe they will be found among the number of those "WHICH, WHEN DYING, HE WOULD WISH TO BLOT."

## NOTE B.

## POLITICAL INTERCOURSE OF THE UNITED STATES WITH FOREIGN NATIONS.

THE wisdom and judgment of General Washington is beautifully exemplified in the following extracts from his last affectionate parental address to the nation.

"Observe good faith and justice towards all nations; cultivate peace and harmony with all. Religion and morality enjoin this conduct; and can it be that good policy does not equally enjoin it? It will be worthy of a free, enlightened, and (at no distant period) a great nation, to give to mankind the magnanimous and novel example of a people always guided by an exalted justice and benevolence.

"In the execution of such a plan, nothing is more essential than that permanent, inveterate antipathies against particular nations, and passionate attachments for others, should be excluded, and that, in place of them, just and amicable feelings towards all should be cultivated.

"The great rule of conduct for us in regard to foreign nations, is extending our commercial relations, to have with them as little political connexion as possible. So far as we have already formed engagements, let them be fulfilled with perfect good faith. Here let us stop.

"Europe has a set of primary interests, which to us have none, or a very remote relation. Hence she must be engaged in frequent controversies, the causes of which are essentially foreign to our concerns. Hence, therefore, it must be unwise in us to implicate ourselves, by artificial ties in the ordinary vicissitudes of her politics, or the ordinary combinations and collisions of her friendships or enmities.

"Our detached and distant situation invites and enables us to pursue a different course. If we remain one people, under an efficient government, the period is not far off, when we may defy material injury from external annoyance; when we may take such an attitude as will cause the neutrality, we may at the time resolve upon, to be scrupulously respected; when belligerent nations, under the impossibility of making acquisitions upon us, will not lightly hazard the giving us provocation; when we may choose peace or war, as our interest, guided by justice shall counsel.

"Why forego the advantages of so peculiar a situation? Why quit our own, to stand upon foreign ground? Why, by interweaving our destiny with that of any other part of Europe, entangle our peace and prosperity in the toils of European ambition, rivalry, interest, humour, or caprice?

"It is our true policy to steer clear of permanent alliances with any portion of the foreign world; so far, I mean, as we are now at liberty to do it; for let me not be understood as capable of patronising infidelity to existing engagements. I hold the maxim no less applicable to public than to private affairs, that honesty is the best policy. I repeat it, therefore, let those engagements be observed in their genuine sense. But, in my opinion, it is unnecessary, and would be unwise to extend them.

"Taking care always to keep ourselves, by suitable establishments, in a respectable defensive posture, we may safely trust to temporary alliances for extraordinary emergencies.

"Harmony, and a liberal intercourse with all nations, are recommended by policy, humanity, and interest. But even our commercial policy should hold an equal and impartial hand; neither seeking nor granting exclusive favours or preferences; consulting the natural course of things; diffusing and diversifying, by gentle means, the streams of commerce, but forcing nothing; establishing with the powers so disposed, in order to give trade a stable course, to define the rights of merchants, and to enable the government to support them, conventional rules of intercourse,—the best that present circumstances

and mutual opinion will permit; but temporary, and liable to be, from time to time, abandoned, or varied, as experience and circumstances shall dictate; constantly keeping in view, that it is folly in one nation to look for disinterested favours from another; that it must pay with a portion of its independence for whatever it may accept under that character; that by such acceptance, it may place itself in the condition of having given equivalents for nominal favours, and yet of being reproached with ingratitude for not giving more. There can be no greater error than to expect or calculate upon real favours from nation to nation. It is an illusion which experience must cure, which a just pride ought to discard."

(See the whole of this address in the supplement to this volume.)

From the day George Washington gave the instruction contained in this celebrated address to his fellow-citizens, all but demagogues and unprincipled disturbers of the laws, have religiously and politically regarded it as a testament, which hath bequeathed to them rules of conduct, to carry them through peace and strife,—through adversity and prosperity.

During the long war in which England was so expensively engaged against France,—and for some time against all Europe, America remained, according to her constitutional principles, neutral, but always insisting on indemnity for losses suffered by her citizens, from the belligerent powers.

BOOK III.  
EMPIRE OF BRAZIL.

---

CHAPTER I.

HISTORICAL SKETCH UNTIL THE FORMATION OF THE DUTCH SETTLEMENTS.

WE have in the first book of this volume, briefly sketched the discovery, settlement, and history of Brazil until its evacuation by the Dutch in 1661.

There are, however, circumstances bearing upon the colonisation by, and colonial policy of, Portugal, differing so far from the system of both as persevered in by Spain, which deserve some observations. Brazil was at an early period made a penal colony. In order to turn to some account those tried, for crimes or heresy, by the civil tribunals, and by the Inquisition, they were, as a commutation of the punishment of death, sentenced to transportation and hard labour in Brazil.

This system of colonisation could not be favourable to the moral character of new settlements. The aborigines soon lost all awe and respect for them. The convict settlers were not only rendered desperate by their situation, but from having been greatly hardened by crime, they led the most turbulent, dissolute lives. They soon exasperated the natives; who were at first kindly disposed towards the convicts and other Portuguese; but the unjust acts of the latter were soon resisted by the aborigines, who killed several of the convicts. The Portuguese then commenced a series of atrocities not surpassed in cruelty by the outrages of the Spaniards in America; and they almost invariably massacred the old men and children in the villages, and reduced the strong adults to slaves.\*

\* The first settler in Bahia was Diogo Alvarez, whose history, as detailed by Mr. Southey, is romantically interesting.

"He was a native of Vienna, young, and of noble family, who, with that spirit of enterprise which was then common among his countrymen, embarked to seek his fortune in strange countries. He was wrecked upon the shoals on the north of the bar of Bahia. Part of the crew were lost, others escaped that mode of death to suffer one more dreadful; the natives seized and ate them. Diogo saw that there was no other possible chance of saving his life, than by making himself as useful as possible to these cannibals. He therefore exerted himself in recovering things from the wreck, and by such exertions succeeded in conciliating their favour. Among other things, he was fortunate enough to get on shore some barrels of powder and a musket, which he put in order at his first leisure, after his masters were returned to their village; and one day, when the opportunity was favourable, brought down a bird before them. The women and children shouted

Brazil was afterwards divided into hereditary captaincies (*capitanias*), granted by King John to grantees who had rendered services to the crown. They were bound either to go to Brazil in person, or to send colonists out to people that country. They were invested with uncontrolled authority and jurisdiction, both civil and criminal, over their respective captaincies. Martin Afonso de Sousa received, in 1531, a grant of the region contiguous to St. Vincente,\* extending about fifty leagues along the coast. Pedro Lopez de Sousa, his brother, had also fifty leagues of land granted him in two allotments: one part, St. Amaro, to the north of St. Vincente; the other, Itamarica, was situated near Pernambuco. Joam de Barros, the historian, obtained the captaincy of Maranham. Pernambuco became the captaincy of Duarte Coelho Pereira. The region near the southern Paraiba was granted to Pedro de Gocs. The territory between the River St. Francisco and Bahia was bestowed on Francisco Pereira Coutinho. The capitania dos Ilheos, running north and south from the Rio dos Ilheos, was granted to George Figueiredo Correa. Porto Seguro, with its region of sea-coast, formed a capitania of the same name, and was granted to Pedro Campo Tourinha. Espiritu Santo was formed into a captaincy, and given to Vasco Fernandez Coutinho.

Brazil was, therefore, colonised under a kind of feudal system. Few settlements were founded by the crown; the governors or proprietors made war or peace with the Brazilian tribes, issued laws, and imposed taxes. But an authority so absolute was despotically exercised, and finally occasioned the withdrawal by the crown of the powers invested in these feudal lords: leaving them, however, in possession of their grants of lands. A governor-general was appointed. Thome de Souza, a fidalgo, was the first governor-general. He arrived in the *Bahia de todos os Santos* (Bay of All Saints), in April, 1549, accompanied by the first Jesuits who had ever landed in America. Father Manoel de Nobrega, the principal Jesuit, was a man of deservedly high character.†


Caramuru! Caramuru! which signified a man of fire, and they cried out that he would destroy them; but he told the men, whose astonishment had less of fear mingled with it, that he would go with them to war, and kill their enemies. Caramuru was the name which from thenceforward he was known by. They marched against the Tupuyas; the fame of this dreadful engine went before them, and the Tupuyas fled. From a slave Caramuru became a sovereign; the chiefs of the savages thought themselves happy, if he would accept their daughters to be his wives. He fixed his abode upon the spot where Villa Velha was afterwards erected, and soon saw as numerous a progeny as an old patriarch's rising round him. The best families in Bahia trace their origin to him.

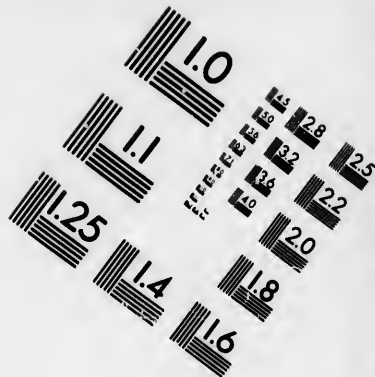
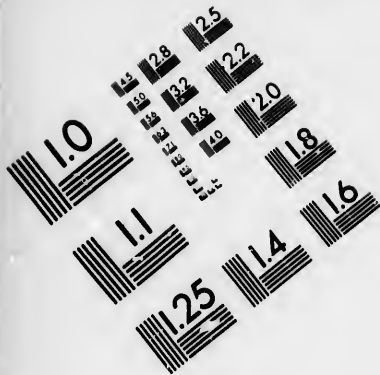
\* At length a French vessel came into this bay, and Diogo resolved to take that opportunity of once more seeing his native country. He loaded her with Brazil-wood, and sailed for France, where he was received with honours, but not allowed to proceed to Portugal. He returned to Bahia, which he fortified.

† "Martin Afonso de Sousa and his brother fitted out a considerable armament, and went to form their settlement in person. He began to survey the coast somewhere about Rio de Janeiro, to which he gave that name, because he discovered it on the 1st of January; and he proceeded south as far as the Plata, naming the places which he surveyed upon the way, according to the days on which the several discoveries were made."—*Southey's History of Brazil*, vol. i. p. 41.

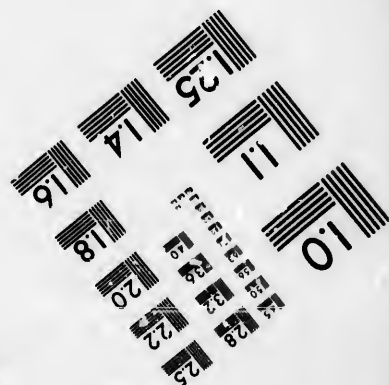
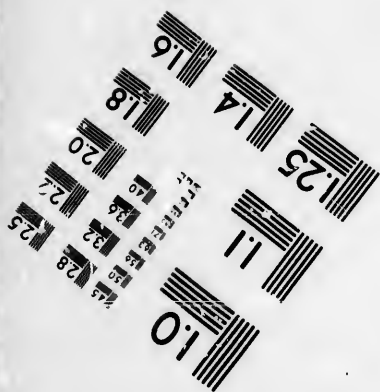


† Nobrega was the contemporary of St. Francis Xavier and his rival in disinterested exertions for the good of his fellow-creatures. He has been termed the Apostle of Brazil. He was of a noble Portuguese family, but, disappointed of some collegiate honour, to which he thought he







**IMAGE EVALUATION  
TEST TARGET (MT-3)**



**Photographic  
Sciences  
Corporation**

23 WEST MAIN STREET  
WEBSTER, N.Y. 14580  
(716) 873-4503

1.5 2.8  
1.6 3.2  
1.8 3.6  
2.0 4.0  
2.2 4.5  
2.5

1.0  
1.5  
2.0

In 1548, the Inquisition robbed the rich Jews of their property in Portugal, and banished them to Brazil. Being known, as honourable in their dealings, these Jews obtained, in Brazil and in Portugal, advances of money from the merchants with whom they had formerly transacted business. They imported sugar-canes from the island of Madeira, and formed sugar plantations in Brazil. Sugar had been used only in medicine before that time, but it soon became an article of luxury; and, the demand increasing rapidly for it, the colonists were enabled to extend plantations.

De Souza, on arriving at Bahia, found old Caramuru peaceably established in that place. He was of great service to De Souza in maintaining a friendly understanding between the Portuguese and the Indians. Within four or five months after the arrival of the governor-general, about one hundred houses were built, and the erection of a cathedral was begun, batteries were formed, and a mud wall was raised around the town. All necessary supplies were imported during the following two years from Portugal. Several young women, orphans of noble families, were also sent out by the queen to be given in marriage to the military and civil officers, with doweries in cattle, brood-mares, and negroes, from the crown estates. This was the first royal settlement. De Souza, by building St. Salvador, gave a central capital to Brazil, but the honour of extending its settlements is nearly altogether due to the Jesuits. They dispersed themselves among the Indians, and guided by peace and charity, conciliated their confidence and attachment. The obstacles which they had to encounter were formidable, and, to any other class of missionaries, probably insurmountable. They began by instructing the children of the aborigines, taught them the Portuguese language, and at the same time the Jesuits acquired the language of those, to whom they conveyed the rudiments of morality and civilisation.\* The task of eradicating the cannibal propensities of the natives is affirmed to have been the chief difficulty of the Jesuits. They succeeded in making them sober, in making each man content with one wife, and in healing feuds; but feasting on the flesh of their enemies was for a long period not overcome. The Jesuits, in these praiseworthy efforts, were

had a better claim than the successful candidate, he had renounced the world in a fit of disgust, little aware that that step would lead to his acting a more prominent and important part than, with all his talents and fair prospects, would otherwise have been within his reach.

\* Nobrega had a school near the city, where he instructed the native children, the orphans from Portugal, and the mestizos or mixed breed, here called Mamalucos. Reading, writing, and arithmetic were taught them; they were trained to assist at mass, and to sing the church service, and were frequently led in procession through the town. This had a great effect, for the natives were passionately fond of music—so passionately, that Nobrega began to hope the fable of Orpheus was a type of his mission, and that by songs he was to convert the pagans of Brazil. He usually took with him four or five of these little choristers on his preaching expeditions. When they approached an inhabited place, one carried the crucifix before them, and they entered singing the litany. The savages, like snakes, were won by the voice of the charmer; they received him joyfully, and when he departed with the same ceremony, the children followed the music. He set the catechism, creed, and ordinary prayers to sol, fa: and the pleasure of learning to sing was such a temptation, that the little Tupis sometimes ran away from their parents to put themselves under the care of the Jesuits.—*Southey's History of Brazil*, vol. i. p. 267.

opposed by the low priests, who had previously settled in the country. The priests exacted fees for every clerical act: the Jesuit missionaries performed all the ceremonies of religion gratuitously. The priests had maintained that it was lawful to enslave the Indians as beasts. They trafficked in human beings. They hated the Jesuits, whose mission was incessantly and laboriously exercised in the good work of instructing and humanising the aborigines.

The first Brazilian bishop was appointed in 1552. In 1557, Thome de Souza, having been governor-general for four years, was recalled at his own request. D. Duarte da Costa, his successor, was accompanied by the celebrated Anchieta and six other Jesuits, who soon afterwards established a college in the plains of Piratininga, or St. Paul's, a delectable situation about ten leagues from the sea. Disputes arose between the bishop and Da Costa. The former embarked for Portugal in order to state his grievances to the king, but was shipwrecked on the coast, and, with about a hundred Europeans, murdered by the Cahetes. The Portuguese avenged these murders with atrocious severity. The Cahetes and their posterity were condemned to perpetual slavery; they were hunted and slaughtered until nearly exterminated.

Da Costa was succeeded, in 1558, by the celebrated Mem da Sa. He endeavoured to reclaim the Indians from their barbarous propensities, and ordered that all who had been wrongfully enslaved should be set free. One rich colonist refused to comply with this order; his house was levelled to the ground by the governor's command. Mem da Sa resolved, also, that the edict prohibiting the cannibal feasts of the natives would be summarily enforced.

"Three friendly Indians were seized, when fishing, by their enemies, carried off, and devoured. The governor sent to the offending tribe, commanding them to give up the criminals that they might be put to death. The chiefs would have consented, but the persons implicated were powerful; the adjoining clans made a common cause with them; two hundred hordes who dwelt upon the banks of the Paraguazu, united in defence of their favourite custom; and the answer returned was, that if the governor wanted the offenders, he must come and take them. This, in despite of the opposition made by the settlers, he resolved to do. The allied natives took the field with them, with a Jesuit at their head, and a cross for their standard. They found the enemy well posted, and in considerable strength, but they put them to flight. After the battle, it was discovered that an arm had been cut off from one of the dead: as this was evidently taken by one of the allies to eat in secret, proclamation was made that the arm must be laid by the body before the army took food or rested after the battle. The next morning the enemy were pursued, and suffered a second and more severe defeat, after which they delivered up the criminals, and petitioned to be received as allies upon the same terms as the other tribes."\*

\* "Southey's Brazil."

It was during the government of Mem da Sa that the expedition was made to Brazil under Villegagnon, related in the first book.

Mem da Sa, soon after the expulsion of the French, was alarmed by a new foe. The Aymores, or Botucodocs, the most cowardly, yet most dangerous,\* of all the Brazilian tribes, invaded Ilheos and Porto Seguro, and threatened San Salvador. With the assistance of his Indian allies Mem da Sa repulsed them. Other tribes molested the settlers; and, were it not for the influence of the Jesuits over the aborigines, the Portuguese colonists would have been exterminated.

Mem da Sa ruled in Brazil for a much longer period than his predecessor. D. Luiz de Vasconcellos was appointed to succeed him, accompanied by a number of Jesuits, under F. Ignacio de Azevedo. The fleet in which they sailed, having separated, was attacked by several French and English ships. Luiz de Vasconcellos fell in an action with the latter off Terceira; the Jesuits were all massacred by a French pirate, excepting one, who escaped in a lay habit. Nobrega, prematurely reduced to old age by incessant fatigue, closed a life of self-denial and heroic virtue at the age of fifty-three. Mem da Sa lived to receive the new governor, Luiz de Almeida, and died almost immediately afterwards, after a vigilant and prosperous administration of fourteen years.

The colonisation of Brazil had been so rapid, that Luiz de Brito divided the country into two governments. All the districts south of Porto Seguro were included in the department, of which Rio de Janeiro was created the capital. The separate governments were, however, found extremely inconvenient, and were re-united in 1578, under the administration of D. Diogo Lourenzo da Veiga; the fatal year in which Sebastian, King of Portugal, was cut off, with the chief of his nobility, by the Moors. Brazil, in consequence, came with Portugal under the dominion of Spain for about sixty years. The offer of Philip II. of all the Brazilian colonies, with absolute sovereignty, with the title of king, to the Duke of Braganza, on condition of his relinquishing his claim to the Portuguese crown, was declined.

\* "The mode of warfare among them was as savage as their habits of life; they had no chief or leader; they never went in large companies; they never stood up against an enemy face to face, but lay in wait like wild beasts, and took their deadly aim from the thicket. In one point they were greatly inferior to the other tribes; for, being an inland people, they could not swim, and such was their ignorance, or dread of the water, that any stream which they could not ford was considered a sufficient defence against them. It may well be supposed that such men would be impatient of slavery; some who were taken by the Portuguese refused to eat, and died by that slowest and most resolute mode of suicide."—*Southey's History of Brazil*, vol. i. p. 295.

Mr. Southey observes, "That the English were at this time endeavouring to establish themselves in Brazil; and choosing their position better than the French, though not with better fortune, they fixed themselves in considerable numbers at Paraiba do Sul. There they connected themselves with the native women; and in another generation the Anglo-Tupi Mamalucos might have been found dangerous neighbours, if the governor of St. Sebastian's, steadily pursuing the system of his court, had not, in the fifth year of their abode, attacked and exterminated them. They who escaped from the merciless war which the Portuguese waged against all interlopers, fled into the interior, and either they were eaten by the savages as was believed, or lived and died among them, becoming savages themselves."



Spain took little interest in a country so inferior, as was then believed, in mineral wealth to her own colonies. By the subjection of Portugal to Spain, the colonies of the former were involved in hostilities with England, whose merchants had commenced trading to Brazil.\* In 1588 three English vessels, commanded by Fanton, were attacked, in the harbour of San Vincente, by a Spanish squadron. The action began in the evening, and continued as long as the moon gave them light, by which time one of the Spanish vessels was sunk,† and on the following morning the British captain put to sea. This was the first act of hostility committed by the English in Brazil, and they were not the aggressors. A fleet subsequently fitted out by the Earl of Cumberland, and commanded by Witherington, entered the Reconave of Bahia, and plundered it; the city was preserved by the Indian archers. The infamous Cavendish infested the Brazilian coast as a freebooter in 1591. A remarkable expedition was made, in 1593, by Sir James Lancaster to Pernambuco. He had by his own account, "been brought up among the Portuguese, had lived among them as a gentleman, served with them as a soldier, and dwelt among them as a merchant;" there was "a kind of moral treason," Mr. Southey very justly remarks, "in his bearing arms against a people with whom he had so long domesticated. But he appears to have conducted himself with so much moderation and humanity as almost to deserve forgiveness for his treachery." Pernambuco was taken.

"Lancaster led the way," continues Mr. Southey; "the fort began to play upon them, and struck away great part of the ensign of the galley. They run her aground right under the battery, within a coit's cast of it; her back was broken with the shock, the sea made a breach over her, and she sunk instantly; the other boats did the like. There were seven brass guns in the fort, which the Portuguese pointed so steep downwards, that their shot were spent in the sand, only one man being wounded. Lancaster exulting at this, for a well-aimed discharge must have been murderous, exclaimed, Upon them, upon them! all, by God's help, is ours! They ran forward to storm the place; the Portuguese lost heart, retired into some near bushes, and being pursued, fled by a way which was still dry, the tide not having reached it. Lancaster then made signal

\* The first Englishman who is mentioned as having traded to this country, is Master Wm. Hawkins, of Plymouth, father of Sir John Hawkins, "a man much esteemed by Henry VIII., as a principal sea-captain. He armed a ship of his own, of 250 tons, called the *Paul of Plymouth*, wherewith he made two voyages to Brazil, one in 1530, and the other in 1532; in the first of which he brought a Brazilian king, as they termed him, to present him in his wild accoutrements to King Henry—at the sight of whom the king and all the nobility did not a little marvel, and not without cause. One Martin Cockeram, of Plymouth, was left behind in pledge for him. The Brazilian remained nearly twelve months in England, and died on his passage home, which was feared would turn to the loss of the life of Martin Cockeram, his pledge. Nevertheless, the savages being fully persuaded of the honest dealing of our men towards their prince, restored him without any harm.

† "By reason," says Lopez Vaz, "that these ships were weakened with former tempests, and were manned with the refuse of all the Spanish fleet, (the sicke men and women being embarked therein,) the Englishmen easily put them to the worst, and sank one of them, and might also have sunk another, if they had been so minded; but they desired not the destruction of any man, and doubtless it is the greatest valour that any man can show, that when he may do hurt he will not."

for the ships to enter: he left a garrison in the fort, planted its guns against Olinda, from which quarter he apprehended most danger, and marched to the base-town, as he calls Recife, which contained at that time rather more than a hundred houses. The people, at his approach, embarked in caravels and boats, and abandoned the place, leaving the rich lading of the carrack and great store of country produce to the conquerors.\*

The sole purpose of this piratical voyage being plunder, the vessels were laden with every thing that was really valuable, and they sailed from "the city of gold" and reached England in safety. The success of Lancaster's enterprise would no doubt have encouraged other freebooters to undertake fresh adventures to Brazil, had not a more tempting lure been held out in the fabulous El Dorado.

We have in a former book given briefly an account of the settlements of the Dutch and their expulsion from Brazil; and from that period until its independence, this magnificent region remained a colony of Portugal.

The contests for the dominion over Brazil caused so high a reputation of its vast territory and natural riches, that after the departure of the Dutch, John IV. of Portugal conferred the title of Prince of Brazil on his eldest son, Theodosius; a dignity which continued to be afterwards enjoyed by the heir-apparent to the crown.

The Jesuits, who had previously founded their establishments on the Parana, exerted wonderful and meritorious efforts to prevent the enslavement of the aboriginal nations of Brazil, and of the territories through which the rivers Paraguay and Parana flowed. Their zeal, in this mission of humanity, rendered them exceedingly hateful to princes, and to certain ecclesiastical orders. The Franciscans, especially, actually derived a profit from the internal slave-trade; and they insinuated artfully, and then proclaimed openly, every calumny which could prejudice the world against the most humane and useful missionaries that ever endured the fatigues, privations, and sufferings, inseparable from traversing the vast wilderness regions of both the Americas. Through the malignity of the Franciscans, a report was generally circulated, and believed, that the Jesuits on the Parana and Paraguay, worked for the general benefit of their order, the richest gold and silver mines in the world. This false charge extended its malicious purpose to the Jesuits in Brazil.

Laws had been passed to protect the natives, but the speculators in the lands in Brazil continued to enslave, and subject, them to the most abject and severe labour. Great cruelties were, in consequence of the system of slavery, inflicted on the poor natives in the older captaincies, and the example was followed with additional oppression in Para and Maranham.

These atrocious iniquities † had nearly exterminated the natives of the maritime

\* "Southey's History of Brazil," vol. i., p. 387.

† The Portuguese laws allowed, that aborigines captured in *just war* were slaves; also those made prisoners in war with each other when purchased by the Portuguese: the pretence of just-

captaincies, when the Jesuit Vieyra arrived in Maranham, and partially succeeded in suppressing the slave-trade.

The Paulistas, a mixed breed of Portuguese and aborigines, and called vulgarly *Mamalukes*, were the most intrepid slave-hunters. They were also the most determined enemies of the Jesuits, and nearly deposed the governor who had countenanced that very remarkable man, Vieyra. Some time after, in 1673, an attempt at revolution broke out in the province of Maranham, headed by Manuel Beckman, an old German or Dutch Paulese, but born at Lisbon. His insurrection cry was, "Expel the Jesuits!—Abolish all monopolies!" They surprised the city, captured it, possessed themselves of the arsenal and fort, and imprisoned the governor in his own house. The revolters continued in occupation until the arrival of Gomes Freire with a force from Lisbon; which soon vanquished the insurgents, and Beckman was banished. This restored tranquillity to the most lawless province of Brazil. In 1694, a revolt much more serious broke forth in the province of Pernambuco. The origin of this insurrection was the giving of arms to the negroes during the contests with the Dutch. Of these negroes, when armed at the capture of Olinda, several escaped, and established themselves in a strong forest position west of Porto do Calvo. Nearly all the runaway negroes afterwards found their way to this celebrated rendezvous. Their numbers soon became formidable. Like the first Romans, they were without women; but they supplied this want by descending suddenly upon the plantations, and carrying off violently every woman of colour. They established equal laws among themselves; they occupied a fertile boundary; their numbers increased with astonishing rapidity; they made no scruple in plundering the Portuguese settlements; and they finally constituted a nation under the name of the *Palmares* (from the great palm forests of their region). They formed a government under an elector, or monarch, named *Zombi*. They surrounded their chief town and villages with stockades, and managed to procure, even from the Portuguese planters, abundance of fire and other arms and ammunition. During a period of forty years they remained unattacked, and unmolested; but having increased to the number of more than 20,000, the Portuguese government became so thoroughly impressed with the formidable power of this new nation, that in 1696, it was determined to extirpate the *Palmares*, at whatever expense of money or of men.

John de Lancastro, with an army of 6000 troops, well provided and armed, marched against the city of the *Palmares*. The latter, unable to meet the former

in a battle, fled to a mountainous region, where they were pursued and finally destroyed. The massacre for which was, that the latter would otherwise have been eaten at the *mussarama*, and were called natives of *the cord*, all the evils of a regular slave-trade necessarily arose under these barbarous laws. Every captain of a fort made reckless war against the nearest tribes, for the mere purpose of capturing slaves. The slave-traders on obtaining all they could seize by fraud or force, brought them forward for the mere form of examination, as *Cord-Indians*, answers were obtained which were readily accepted by judges implicated in the atrocious violence.

"One captain having got the chief of an Indian village in his power, fastened lighted fuses to each of his fingers, which were to burn there till he delivered himself from the torture, by giving a certain number of slaves."—*Southey's History of Brazil*.

in the field, retired, to the number altogether of about 10,000, within the defences of the town. The Portuguese army advanced and laid siege to the place; but they were greatly disheartened on beholding the formidable condition of the defences, and being without artillery, they were unprepared to besiege the town in regular form. They were soon greatly harassed by murderous sallies from the town. Whenever the Portuguese approached they were dismayed by a furious resistance on the part of the negroes; who not only with fire-arms and bows and arrows, but with spouting scalding water, galled and frequently repulsed their assailants.

This was an apparently hopeless siege on the part of the Portuguese, until the ammunition of the besieged was exhausted, and their supplies of provisions were cut off. Scarcity was assuming the aspect of famine within the town, and a strong reinforcement having arrived in aid of de Lancastro, the place was stormed and taken. The king, Zombi, and his chief adherents, resolving not to be captured alive, leaped over the high rocky precipices of the fort, and were instantly dashed to death. The captured inhabitants were all sold as slaves; and this terminated the first negro kingdom in America.

In 1699, gold was discovered, and in 1729-30, the diamond wealth of the country was also developed. But if Portugal was enriched by gold and precious stones, which we much doubt, we believe that the discovering and working of these mines amounted to the infliction of a curse and of moral degradation on Brazil.

The town of *Rio Janeiro*, or St. Sebastian, and the surrounding country, enjoyed from the foundation, and settlement of both, by the Portuguese, the advantage and happiness of not being attacked by any European power.\* Unlike the condition of the northern provinces, domestic tranquillity and comparative prosperity prevailed in the province of Rio Janeiro.

To the region of the gold mines, discovered in the first year of the eighteenth century by the Paulistas, was given the name of Minas Geraes. This inland province became a dependency to the city of Rio de Janeiro. Agriculture was soon nearly abandoned for gold digging; the price of slaves became enormous; the general prosperity of the country retrograded; all resorted to the gold mines to accumulate wealth with rapidity. The fame of these golden resources went forth to Europe. France determined that these riches should not be monopolised by Portugal. A squadron, under the command of M. Du Clerc, sailed from France, and appeared off the shores of Brazil in 1710. In a few days about 1000 armed men were landed at Guaratiba, about forty miles from Rio Janeiro. Guided by two captured negroes, this force marched to the capital; then garrisoned by 8000 regular troops, exclusive of 600 Indian archers, and

\* The Portuguese having imported diamonds for some time before from Goa, at first discouraged the search for diamonds in Brazil, but, finding the mines prolific, they soon considered them as inexhaustible sources of wealth.

within the defences to the place; but condition of the besiege the town us sallies from the ayed by a furious rms and bows and ntly repulsed their

Portuguese, until plies of provisions hin the town, and place was stormed ing not to be cap- and were instantly s slaves; and this

diamond wealth of ched by gold and ering and working al degradation on

rounding country, ugeuse, the advan- wer.\* Unlike the parative prosperity

r of the eighteenth raes. This inland eiro. Agriculture of slaves became d; all resorted to me of these golden e riches should not d of M. Du Clerc, 10. In a few days ty miles from Rio ed to the capital; dian archers, and om Goa, at first dis- they soon considered

numerous bands of armed negroes. Francisco de Castro, the Portuguese governor, is accused of culpable neglect, in allowing the French to approach the city and not even attempting to molest them when encamped in an old Jesuit sugar plantation, called *Engenho Vello*, now one of the principal suburbs of the city. We doubt the justice of the charge made generally by historians against the governor. It is more probable that he acted on a designed plan of entrapping the French. He intrenched himself with his forces in the square of the old town, with the right wing of his forces extending up the hill of the Concepcion, the left up that of St. Antony. The French passed round the latter hill by the road of the Ajuda, entered the city unrepelled; and, in two divisions, marched, the one towards the palace, the other to the convent of St. Benedict. The governor, called by all historians imbecile, now headed his troops, fell on the French, of whom many were cut down and killed in the streets, and no less than 250 wounded. The remainder with their commander, were captured and imprisoned. Le Clerc was assassinated at night, and most of the captains were secretly murdered. The barbarity of the Portuguese was severely avenged. On the intelligence reaching France of the discomfiture of the expedition under Le Clerc, and of the atrocious sacrifice of men who had surrendered as prisoners of war, it was resolved by individual enterprise, that a powerful armament should be expedited against the Portuguese settlements in Brazil.

Among those who resolved to avenge the barbarous assassination of Le Clerc and the French prisoners at Rio de Janeiro, there appeared Duguay de Trouin, one of the most gallant naval officers of the age. The government approved of the heroism and liberality of those persons who undertook the expense and the responsibility of the chivalrous undertaking, and De Trouin was invested with the command of a powerful naval armament.

This fleet arrived before Rio de Janeiro on the 12th of September, 1711, and having previously ascertained the bearings of the entrance, De Trouin sailed into the harbour, but not without a loss of nearly 300 men from the fire of the forts on passing the Narrows. With his bomb-ships, he advanced on the following night, and next morning possessed himself of *Ihla das Cobras*, divided only by a narrow channel from the city. He landed his troops and erected batteries. The governor, as on the previous year, merely intrenched himself in the same position within the city. His force was in number double that of the enemy. The French, meantime, pillaged houses, and carried off the cattle within a few hundred yards of the town.

De Trouin, with his inferior force, presuming it impracticable, either to prevent the citizens removing their effects to the neighbouring mountains, or to engage, as Le Clerc had most rashly done, in a street warfare, demanded an unconditional surrender of the city. The governor returned a spirited refusal. De Trouin then prepared for a general attack. He decided on possessing five Portu-

guese merchant-ships which lay at anchor near the shore, and close to the Benedictine Convent, in order that they might serve for the reception of troops, to land afterwards, and attack the town. *During night*, boats with French troops attempted to board these ships; a thunder-storm came on; the boats were discovered by the lightning, and the Portuguese musketry fired on them, and caused some confusion; the plan of boarding the ships was abandoned. De Trouin at once brought up his troops; and the cannonade opened furiously on the city, and was continued during the whole night, simultaneously with the thunder and lightning. Many houses were set on fire by the shells, and the thick stone walls of the Benedictine convent are said to retain to this day marks of the destructive effect of the French cannon balls.

A contemporary French writer observes—"The simultaneous roar of the cannon and the thunder, rendered more terrible by the repeated echoes of the surrounding mountains; the mingled glare of the batteries and the lightning, filled the inhabitants with terror, as though heaven, earth, and hell had broken loose upon them at once."

The citizens, men, women, and children, during this most tempestuous war of physical and artificial elements, and in the most terrific night, ever experienced, fled to the wild heights of the adjacent mountains of Teguca. The troops within the entrenchments were dismayed. At daybreak they prepared to take the city by storm, when an aide-de-camp of the late Du Clerc, who had managed to save his life, came forth and informed the French commander that the city was abandoned. De Castro intended to blow up the forts of the Jesuits and Benedictines but was prevented, and the city was soon after occupied by the forces of De Trouin. The captives of the expedition under Du Clerc, who had escaped the massacre, broke out of prison during the night, and on the entrance of De Trouin, were actively engaged in plundering the deserted houses. A general sacking of the city followed. The houses of some citizens who had extended charity and kindness to the French prisoners, were spared from pillage; but the excesses of the French sailors and troops were abominable.

More than three-fourths of the dwellings and warehouses had been broken into, and the wine, provisions, stores, and goods of every kind, were thrown into the streets. A scene of riot ensued, and it was said that the Portuguese governor might at that time have crushed the invaders. De Trouin, shot some of his men, but a few summary punishments were not sufficient to resist temptations of plunder, rapine, and drunkenness. He, however, allured many to work, and bring off the most valuable merchandises. De Castro had encamped about three miles from the city, expecting a reinforcement from the mines. De Trouin, confident that if he continued too long where he found no certainty of provisions, without difficulty and danger, informed the governor, that unless the city were immediately ransomed, he would burn to the ground every



building within its precincts. Six hundred thousand cruzados, about eighty-four thousand piastres, were offered and accepted as the ransom of the town: the citizens having the pre-emption of redeeming their merchandise. Among the articles of plunder were a great number of boxes of sugar. The loss caused by the expedition of De Trouin was enormous. Besides the ransom money a prodigious amount of property was either plundered or devoured by fire. Three line-of-battle ships, two frigates, and more than thirty merchant vessels, were either taken or burnt.

De Trouin shot every Frenchman detected in plundering churches. He, however, collected together all the church-plate that was found, and intrusted its preservation to the Jesuits, who were "the only ecclesiastics" he said, "in that city that had appeared worthy of his confidence."

He sailed from Rio Janeiro on the 4th of November, determined to attack Bahia, but after having struggled with adverse winds, for nearly six weeks, he bore away for France.

Two ships of his squadron, during the tempest encountered on their way homewards, foundered, with 1200 men on board. One of them, was the best ship, and carried the most valuable plunder, including gold and silver to the value of 600,000 livres. A third vessel, driven into Cayenne, sunk at anchor. But, exclusive of the loss of these ships, the individuals who risked the expense of equipment are said to have made a profit of ninety-two per cent upon the capital they had invested. This expedition, like those of Drake and Hawkins, cannot rank above piratical expeditions.

Francisco de Tivora was sent out as governor to supersede De Castro, who was tried for cowardice, &c., at the court of Lisbon, and sentenced to degradation, and perpetual imprisonment, in one of the forts of India, though he pursued the same course as on the former year, when having been successful, his faults were overlooked.

Since the day on which Duguay de Trouin's squadron sailed away, no enemy's fleet has ever entered the harbour of Rio de Janeiro.

In 1763 the seat of government was removed to it from Bahia, and from that time it became the residence of the viceroys.

Although the province of Rio Janeiro, and its dependent region of Minas Geraes, enjoyed tranquillity, incessant disputes were continued between Portugal and Spain, relative to their respective settlements on the banks of the Rio de la Plata and its tributaries. In 1750 a convention was entered into by which their limits were established, and Portugal resigned the settlement of Santo Sacramento to Spain, in exchange for seven of the Jesuit missionary settlements on the banks of the Uruguay. About 30,000 baptised aborigines, of the Guarany tribe, with their wives and children, were, by this reckless act forced to remove from the land of their fathers to an unknown territory. The Jesuits had long resided among them. They appealed against the arbitrary removal of a

people among whom they had been eminently successful in civilising. But the efforts of the Jesuits were disregarded, and the period was now approaching when this celebrated order excited the suspicions of nearly all European governments.\*

The Guarany nation at first resisted the order to abandon their lands: they were forced, after great slaughter, to submit to the tyranny of their diabolical oppressors; and it was deemed a misfortune with respect to them that the Jesuits were their friends.

When Charles III. ascended the throne of Spain, in 1761, the treaty of limits was annulled; and the Guaranies were invited back to their ruined country. The Jesuits endeavoured to repair the wrongs which the remnants of the expelled tribes had endured. The efforts of the Jesuits were great and praiseworthy; yet their very humanity, and success, increased the jealousy and suspicion previously entertained against them.

The great enemy of the order was a personage, as honest, yet, as mistaken in his views, as unsound in his commercial and colonial policy, as was any statesman who has ever appeared prominently among the nations of Europe. Sebastian Joseph de Carvalho e Mello, afterwards best known by his title as the Marquis de Pombal, became the prime minister of Charles III. of Portugal. With very laudable ambition, he considered himself born to regenerate the kingdom, and to raise the colonial empire of Portugal, in America, in Africa, and in the Eastern Indies, to a condition of prosperity, wealth, and power, which would eclipse the vast colonial empire of Spain, and cast into a shade, of comparative insignificance, the navigation, commerce, and colonies of other European powers. He considered the mineral, agricultural, and commercial resources of Brazil so great, and inexhaustible, that he even contemplated founding a new capital, for the Portuguese empire, in the province of Minas Geraes. We do not assert that some of his ideas would not have been beneficial if rightly directed; but certainly no statesman ever conceived greater fallacies. Yet they all teemed with designs, characterised by the grandeur of their illusions. We must allow him that justice, which is eminently due to this very extraordinary man, though not wise statesman. In a country where ignorance, superstition, and intolerance prevailed more generally, at the time, than in any other country in Europe, he came boldly forward to rescue, according to his views, Portugal and her colonies from social, political, and commercial degradation. He had the moral courage, in despite of the Inquisition, and the opposition of the regular and secular ecclesiastics, and of a prevalent bigoted and religious superstition, averse to all change and reform, to bring forward his plans regardless of all obstacles. The regular and secular orders were at the time jealous of each other. They agreed in nothing but mutual hatred to the Jesuits. Carvalho, not wisely, held all the ecclesiastics, except the Jesuits, nearly in contempt. As for the friars, he considered that it would be advantageous to the

\* See chapters hereafter on Paraguay, Parana, &c.

country, and not difficult, to abolish their clerical existence—nay, even the extinction of their lives would not have been repugnant to his views of national utility. It must at the same time be admitted that the higher ranks of priests, as well as all other, required reformation in their morals, and great amendment in their education.

By annihilating the friars and reforming the priesthood, he believed that the authority of the pope would be greatly diminished in Portugal and in Brazil. But, the intelligent, and able Jesuits were too powerful, not to be feared by the prime minister; and he unfortunately considered that they would prove the chief obstacle to his reforms, and that if their order were completely suppressed, he might then proceed unobstructed by any difficult impediment with his plans. He was most egregiously wanting in judgment and forecast. We are far from being the advocates of the *institute* of the Jesuits; but, considering the ignorance of Portugal, and the condition of Brazil, they were the men of all others, who could have the most effectually aided the minister. They would not certainly have given him faithful support in order finally to establish either civil liberty and perfect religious freedom. Pombal had not such enlarged views. His ambition was to elevate Portugal, and her colonial and maritime power, to the rank of absolute grandeur. Therefore, before proceeding in the measures which are mis-called his reforms, he decided on crushing the only intelligent order then to be found within the whole ecclesiastical institutions of the Portuguese empire. In fact, when Carvello, at the age of more than fifty, became the prime minister of his country, he possessed those abilities and manners, which enabled him to acquire a thorough domination over the mind of his sovereign. He was, therefore, invested by the latter with absolute power. In proceeding to carry into effect measures, which we believe were honestly conceived by him, and which he considered, with integrity, to be necessary for regulating and aggrandising the empire, he utterly disregarded the severity of the means which were to be adopted. His enemies are not even accused of exaggeration, when they characterised him as destitute of both the virtues of humanity, and the scruples of conscience.

He, therefore, with extraordinary confidence in his own wisdom and abilities, commenced fearlessly, bold and violent measures, and persevered in their execution with reckless perseverance. He employed his brother, Francesco Xavier de Mendoza Fiutado, as captain-general of Maranham and Para, to suppress the Jesuits in Brazil. Fiutado treated the Jesuits, in the same spirit that actuated Carvelho in his general policy. The Jesuits had their advocates in Portugal, but Carvelho, now created Marquis of Pombal, was absolute. He might then truly repeat what Louis XIV. said of the state. In fact, the *state* was *Pombal*.

In 1760 the final expulsion of the Jesuits from Brazil was carried into effect ignominiously and with extraordinary hastiness. Fiutado informed them that they might, after their departure, serve the Deity with less patience and suffering than they had practised.

The churches, colleges, houses, lands, and other property of the Jesuits, were seized and confiscated by the crown. Their books and papers were also taken from them. Their hospitals were invaded, and the patients compelled to leave their beds, some of whom died on being removed. At St. Paul's, only, were they treated with some humanity in their disgrace; the bishop of which, Fr. Antonio da Madre de Deos, said publicly, "that the expulsion of the Jesuits would draw after it the ruin of religion first, and the overthrow of the government afterwards." At Rio de Janeiro, the place of embarkation from the south, 145 were stowed below decks in one ship, like African negroes; for these the surgeon obtained some alleviation, by assuring the captain, that if he persisted in confining them below, not one of them would live until they should reach Lisbon.

On arriving at Lisbon, as prisoners, they were cast into prison, and never heard of until the king's death and the disgrace of Pombal. After a confinement of eighteen years, those who survived were liberated. Others, who arrived in the Tagus, were not permitted to land, nor to communicate with friend or kinsman; but were then placed on board other vessels, sent to the Mediterranean, and landed without means, on the Roman States.

The Jesuits transported from Pernambuco, especially in a missionary ship those which had belonged to the order, were treated with extraordinary harshness on the voyage.

The expulsion of the Jesuits tended rapidly to barbarise the Portuguese settlements, and to prevent the civilisation of the aborigines.

The intercourse of foreigners was now strictly interdicted,—and Pombal inflicted on that empire, a non-commercial intercourse system which began to be exploded in other countries. He introduced the system of exclusive trading companies. He limited the very trade of port wine to a monopolist association. He inflicted on the northern provinces of Maranhão, Pernambuco, and Para, the limitation of their whole trade to an exclusive company. He fixed a special price on the shares of this company, and passed a law that these shares should, at the price fixed, by him, be a legal tender for all payments whatever. This fallacious, unjust, and unwise measure, turned out a miserable failure. No one had any confidence in the credit of a company established on so rotten a basis. Fourteen ships were at first employed in the trade of the company; the number soon declined to four,—and after the disgrace of Pombal, this pernicious company was suppressed.

It is not within the purpose of this work to enter further into the administration of this unfortunate minister. Having fully examined his plans, which were chiefly fallacious, and analysed, with care, his manners and his character, we may conclude with observing, that a prime minister, at that period, with the power, energy, boldness, and perseverance of a Pombal, and the judgment and forecast of a Franklin, would have rendered Portugal one of the richest, most improved countries in Europe, and Brazil by far the most advanced empire in America; the United States of the north excepted.

In 1762, when the war between England, France, and Spain broke out, the latter power seized on Colonia, a Portuguese settlement in the south. Freyre, the governor of Brazil, despatched a squadron, chiefly English privateers, commanded by an Irishman, Captain Macnamara. He reached the place too late to prevent its capture, but was on the point of silencing the batteries and retaking it, when his ship caught fire, and three-fourths of his crew, including the captain, were drowned. The other ships returned to Rio de Janeiro. This was the first time that the English assisted the Portuguese against their enemies.

In the year 1763,\* when peace was concluded, Colonia reverted to Brazil, and the seat of government, under the viceroyalty of the Conde d'Acunha, was transferred the same year from Bahia to Rio de Janeiro, chiefly on account of the proximity of the latter to the gold mines, and to guard Brazil more effectually against the Spanish settlements on the Plata. Some attempts were also made, afterwards, to extend the boundaries south and south-westward, and in a few years the mining settlements were extended, especially those of Matto Grosso. Meantime the Jesuits' estates were grossly mismanaged, and the proceeds wasted; and the missions, which were transferred to other orders, gradually decayed. Tranquillity, however, was preserved during the period which followed to the end of the eighteenth century, with little interruption, excepting some disputes with the French on the frontiers of Cayenne; expeditions made to subdue the independent aboriginal tribes; and the attempt made at revolution in Minas Geraes, led on by a cavalry officer, nicknamed *O' Tiradentes*, the tooth-drawer. The revolvers gave as their grievance, the too large a share, exacted by the crown, of the produce of the mines. The object was to form the province of Minas Geraes into an independent state. Before they matured their plans for action, the leading conspirators were all arrested, and all banished, with the exception of *O' Tiradentes*, who was hanged.

During the first year of the present century, the Brazilian Portuguese attacked the Spaniards in the reductions which formerly were the battle-grounds in the expulsion-war against the Guaranies.† The latter nation was formerly the inveterate enemies of the Portuguese; but the injustice and cruelties of the Spaniards reconciled them to the advances of the Brazilians, whom they received as liberators. The Portuguese in consequence repossessed themselves of the reductions which formed part of the territories of Brazil.

\* Forty-four governor-generals and viceroys had, before this date, ruled or reigned over Brazil, in Bahia.

† Portugal obtained the cession of these settlements on the expulsion of the Guaranies in 1753, it ceded them to the Spaniards in 1777, in exchange for their former province of S. Pedro, which had been taken from them during the war.

## CHAPTER II.

## EFFECTS OF THE INVASION OF PORTUGAL BY FRANCE—ARRIVAL OF THE ROYAL FAMILY IN BRAZIL—CONSEQUENT CHANGES—OPENING OF THE PORTS.

In 1807, the French army having invaded Portugal it became evident that Napoleon had resolved to subjugate the whole peninsula. On the 29th of November, the vanguard of the French army appeared on the heights above Lisbon, and the prince-regent determined upon emigration to Brazil. Every thing of value which could be carried off was hastily put on board the British squadron then commanded by Sir Sydney Smith at the mouth of the Tagus,—and of eight Portuguese ships of the line, four frigates, twelve brigs, and several merchant-vessels. This fleet, with the British commander, immediately sailed for and arrived safely at Bahia.

The citizens of Bahia offered to construct a superb palace if he would remain and re-establish the city as the metropolis—but the broad entrance of the bay, and the impossibility of rendering the port impregnable by fortifications, constituted objections which did not apply to the magnificent bay of Rio de Janeiro.

The prince landed at Bahia on the 25th of January, 1808, where he was received with enthusiastic joy. Spending a month in that city, he sailed and arrived, on the 7th of March, at Rio de Janeiro; but, before he departed, he granted the celebrated CARTA REGIA, by which the ports of Brazil were opened to foreign navigation and trade. The Viscount del Cayru, a Brazilian author and senator, who had been officially appointed to write a history of Brazil, which he unfortunately did not live to accomplish, says in his "*Memorias dos beneficios politicos do governo do Rei D. Joao. VI.,*" that the Carta Regia was much superior to the English Magna Charta in its purposes, and that the Regent, "by that immortal diploma conferred an inestimable inheritance upon this terrestrial paradise, where flourish the crowned heads of the vegetable world; trees that blossom from the trunk to the vertex; health-giving plants, that banish death to a remote old age; and, besides, a thousand other equivalents for the riches of the globe; those princely fruits, which the poets and enthusiasts of natural history have named ambrosia—food for the gods. Opening the ports, without reserve, to foreign commerce, he established a direct correspondence between this and foreign nations, by which the people enjoy, through the wealth that nature has given them, what art has secured to other states, besides an exuberant supply of population, and a perpetual stimulus to industry."

Until the promulgation of this royal charter, all navigation and commerce with every foreign country and Brazil was rigidly prohibited. If vessels were driven by stress of weather into any Brazilian port they were confiscated if they belonged to an unfriendly power; if they were those of a country in alliance with



Portugal, neither passengers nor crew were allowed to land, except under a strong military guard.

The treatment experienced by Lord Anson's ships, at Rio Janeiro, was a case illustrative of the miserable colonial policy of Portugal. To prevent all possibility of trade, whether ships had put in to repair damages or to procure provisions and water, a custom-house guard, was placed on board, and the time for their remaining was fixed by the authorities. From these oppressive regulations, a people, who were rich in gold and diamonds, were unable to procure the common implements of agriculture and of domestic convenience. A *senhor de engenho*, who could display the most rich and massive plate at a festival, might not be able to furnish each of his guests with a table-knife. A single tumbler, at the same time, might be under the necessity of going the round of a whole company. There was no printing-press.\* Books were scarcely ever seen. Industry and enterprize were paralysed by ignorance, bigotry, and despotism. Naturally, there was no country in the world richer than Brazil; none, in which Europeans had done less good.

When the royal family arrived, the several provinces were disunited and jealous of each other. They had little in common, excepting that the Portuguese race spoke the same language, and had relapsed into equal indolence; and that they received each every third year a new governor from Portugal.

During the year in which the ports of Brazil were declared open to foreign trade, more than ninety foreign ships, chiefly British, entered the port of Rio Janeiro. Two years afterwards, a most advantageous treaty of commerce was concluded with England, under which a most profitable trade was carried on, until that treaty was terminated in 1844, on the grounds of an imbecile, or dishonest hypocrisy, which excluded the sugars of Brazil from British markets.†

St. Catherine's was declared a free port. Books were imported; schools were established; the fashions and manners of Europe were introduced; and, considering the then ignorant and degraded condition of Brazil, it will appear that very great progress in civilisation had been made in that magnificent empire.

In 1815, Brazil was declared a kingdom. The queen-mother, who had long been in a state of imbecility, dying immediately after, Dom John VI. delayed the proclamation of his accession until the following year, when he was crowned King of the United Kingdom of Portugal, Algarves, and Brazil, on the 5th of February, 1818.

This was considered an auspicious event in the history of Brazil. But it

\* A printing-press was established at Bahia in 1811, and a gazette, called "The Golden Age" was commenced, but with a censorship as its adjunct—a public library was also established by private individuals.

† The import duties on British products under this treaty were never to exceed fifteen per cent. They were at its termination far more than doubled—(see Brazilian Tariff at the end of this volume). We hope the recent sound policy, with respect to Brazilian sugars, will induce the government to adopt wiser fiscal and commercial regulations.

must not be overlooked, that there were elements of dissatisfaction attendant upon the arrival and residence of the royal family in the newly-created kingdom.

Many corrupt, idle, and needy adventurers accompanied the prince-regent from Portugal. They claimed, for their loyalty, places in the government; on being invested with office they took little interest in the welfare of the country; they enriched themselves, but were regardless of administering justice or ruling for the public good. A rivalry had always prevailed between the native Brazilians and the Portuguese.

On the conduct of the latter Mr. Armitage remarks, that—

“Don John, from his naturally obliging disposition, delighted in rewarding every service rendered to him or to the state; but being straitened for funds, he adopted the cheaper custom of bestowing titular honours upon those who had merited his favour. To such an extent did he carry this species of liberality, that, during the period of his administration, he distributed more honorary insignia than had been conferred by all the preceding monarchs of the house of Braganza.”

Landed proprietors, merchants, and others, on the arrival of the royal cortège, readily opened and often gave, their houses, and advanced their money, to those who accompanied the royal family. They were rewarded with decorations of various honorary orders. In most cases these honours were absurd. They were also unfortunate penalties upon those on whom they were conferred. Being ennobled, to remain in commercial life was considered as derogatory; they were, therefore, compelled to live either on the means which they had, or to solicit employment from the government.

Competition for office was, at the same time, increased by the numerous emigrants from Portugal. The emoluments of public offices were also limited to small salaries from want of funds.

“The venality,” says Mr. Armitage, “of the Brazilians in office, became ere long equal to that of their Portuguese colleagues. These things, together with the wretched state of morals that prevailed at court, were calculated to foment those jealousies of foreign dominion which could hardly fail to arise in view of the independence recently achieved by the English colonies of North America, and of the revolutionary struggle in which the neighbouring colonies of Spain were already engaged.

“Quietness prevailed for several years; but discontent became gradually disseminated, and was often promoted by the very means used for its suppression. Murmurs, too, were excited, but as yet they found no echo; the only printing press in the country being under the immediate direction of the royal authorities. Through its medium the public was duly and faithfully informed concerning the health of all the princes in Europe. Official edicts, birth-day odes, and panegyrics on the reigning family, from time to time illumined its pages, which were unsullied either by the ebullitions of democracy, or the exposure of grievances. To have judged of the country by the tone of its only journal, it must have been pronounced a terrestrial paradise, where no word of complaint have ever yet found utterance.”\*

The warfare carried on in the south of Brazil against Artigas, and for the reduction to complete obedience of the province of Rio Grande do Sul, was very expensive, and for some years far from successful. The war on the part of

\* “*Vote Armitage's Continuation of Southey's History of Brazil; Kidder's Sketches of Brazil,* New York, 1844.

Brazil against the republicans of La Plata was also carried on as a destructive warfare against the agricultural settlements.

In 1809, an event of some importance occurred. The court of Rio now resolved on recovering Portuguese Guiana, which had been ceded to France by the treaty of Amiens in 1802, and a force under Colonel Manoel Marquez, supported by the English man-of-war *Confiance*, Captain Yeo, forced the French to surrender that colony on the 12th of January.

In 1817, an insurrection had broken out in Pernambuco. Its object was to overthrow royalty and to establish a republic. That port, however, was soon blockaded, and the troops from the other provinces subdued the insurgents, and the ringleaders were hanged.\* Serious disorders broke out some time after at Bahia, where the Portuguese troops committed many outrageous excesses; and, at last, the city became a scene of bloodshed between the Portuguese and native Brazilian troops. The whole country seemed on the point of a revolution; and, on the 18th of February, 1821, the king nominated the Marquis de Alegrete and others, to take into consideration the constitution which had been promulgated in Portugal, as far as it could be made applicable to Brazil. The prince, Dom Pedro, soon after, read to the people of Rio a royal proclamation, granting such a constitution as should be framed by the cortes at Lisbon; and he took the oath to observe the constitution. The governors of Pernambuco, Bahia, and the other captaincies followed his example; all of which was confirmed by the king.†

In 1821, the state of affairs in the mother country compelled King John VI. to return to Europe, as the only chance of preserving the integrity of the monarchy. The cortes of Lisbon invited their sovereign to revisit his ancient capital, and deputies from Brazil were summoned to attend the sittings of the national assembly. The *Cortes* in Portugal, and the Portuguese generally, had become impatient of an absence of the sovereign, which reduced them to a condition scarcely superior to a colony of Brazil. Before the colonial deputies could arrive, the cortes had resolved that Brazil, should be brought back into an absolute dependence on Portugal. That they should revive all the restrictions

\* On receiving tidings at Rio of this insurrection, the king is said to have exclaimed: "How is it that my subjects revolt? I have always tried to do them good; I do not know that I have injured any one. What do they wish for?"—*Lucock's Notes*.

† "The situation of the king," says M. la Beaumelle, "was critical. He was surrounded with numbers of Portuguese troops who were devoted to the system adopted by their comrades. The recent insurrection of Pernambuco showed that there was a republican leaven in the country. He consulted his love for his people; and on the 26th of February, before news could arrive of the installation of the cortes, he swore, at all hazards, to observe the constitution they should form, if one should be found. The same oath was taken by his court, and, probably with less good faith, by the royal family. It would have cost little sacrifice to Dom John VI. to become a constitutional monarch: he had never loved or exercised despotism. If he had now and then employed his absolute authority, it was only to do good."—P. 68.

and monopolies of the exploded colonial system; and that England was to be deprived of her *free trade* to Brazil.\*

On the 22nd of April, the king appointed his eldest son, Dom Pedro, regent of the new kingdom, with full powers to exercise all the functions of royalty. On the 24th, the royal family embarked, accompanied by many of the emigrant nobles.

Dom Pedro was, at this time, twenty-three years old. He was married four years before to the Archduchess Leopoldina, sister of the present Emperor of Austria. He assumed the reins of government under the difficult and perplexing circumstances of an empty treasury, a heavy public debt, and the provinces almost in revolt. Bahia disavowed his authority, and the cortes withheld their support from him. The regent reduced his expenditure to the monthly sum allowed his princess for pin-money; he retired to a country-house, observed the most rigid economy; and of 600 horses, which composed his stud, he retained only about fifty.† By great exertions he reduced the public expenditure from 50,000,000 francs to 15,000,000 francs. But the northern and internal provinces withheld their taxes, and Dom Pedro was reduced to a condition of little more power than that of governor of Rio Janeiro. The ministers of the king, his father, being Portuguese, were obnoxious, and suspected of being attached to the old order of government. To these difficulties were to be added the insubordination of the army, and the intrigues of the junta which were imposed upon him by the cortes. Dom Pedro, in consequence, requested to be recalled to Europe.

"At length," says M. de Beauchamp, "the Brazilians were disarmed by this noble conduct: they recognised his activity, his beneficence, his assiduity in the affairs of government; and the habitual feelings of affection and respect for the house of Braganza, which had been for a moment laid asleep by distrust, were awakened with increased strength. To these was joined an almost idolatrous sentiment of attachment for the virtues and splendid as well as amiable qualities of the young Archduchess Leopoldina, the daughter of the Emperor of Austria, and the beloved wife of the regent."

The king, after his arrival in Lisbon, found himself under the necessity of lending his authority to a constitution, which treated his Brazilian subjects as mere colonists. By this act a rupture between the two countries became inevitable. On the 4th of October, 1821, an attempt was made at Rio to proclaim the regent emperor. It was immediately suppressed, as the provinces were not then prepared for so great a revolution. The more demonstration, however, increased the influence of the regent.

At the same time that Dom Pedro was refusing the imperial crown, the cortes

\* Extracted from a manifesto of the Portuguese nation in 1821: "Commerce and industry, which can never prosper but under the benignant shadow of peace, had not only been despised and relinquished, but seemed even entirely destroyed by the unlimited licence granted to foreign vessels in all the ports of Brazil; by the fatal treaty of commerce with England in 1810; by the consequent decay of trade and national manufactures," &c. &c. See *De l'Empire du Brésil, considéré sous ses Rapports Politiques et Commerciaux*. Par M. Angliviel la Beaumelle. Paris, 1823.

† So says M. la Beaumelle. M. de Beauchamp says, "Réformant les 600 chevaux de son écurie, n'en gardant pas même cinquante."

of Lisbon, hurried on by passion, passed the decrees of the 29th of September. By one of these decrees Brazil was distributed into provincial governments, with their administrations centralised in the *bureau* of the minister for the colonies at Lisbon; by the same decree the superior tribunals in Brazil were suppressed. By another decree the prince regent was recalled to Portugal, and on his return he was to travel, *incognito*, through Spain, France, and England, accompanied by a retinue (or spies) nominated by the cortes. M. la Beaumelle remarks—“That it was impossible to conceive of any legislative enactments more exquisitely adapted to defeat the intentions of their framers. At the same time that they deeply irritated the natives by the parcelling out of the kingdom, they gave umbrage to all persons in office, a great proportion of whom were Europeans, by the suppression of the court and the tribunals; and what was still more offensive, they treated with gross disrespect the heir to the throne, in imposing upon him as a duty a tour, which, if advisable, ought to have been voluntary, and in assigning him an escort whom he could look upon only as so many spies. A centre was given to the emancipation, by the offer thus made to a prince of high spirit and resolution, of a country entirely ready to defend him.”

These decrees arrived at Rio Janeiro on the 10th of December. Orders were issued for the election of a junta, to be installed on the 10th of February, in order that the prince might transfer the government to this body. The decrees were not to be submitted to, they were as obnoxious as the Stamp Act was in the old British American colonies. The provinces of Saint Paulo, Rio Janeiro, Minas Geraes, and Rio Grande do Sul, presented bold addresses to the prince. The president of the municipal deputation of Rio Janeiro expressed himself in almost menacing terms: “The departure of your royal highness from the states of Brazil, will be the decree that will seal for ever the independence of this kingdom;” an independence which would have caused its distribution into federal republics. Dom Pedro understood this, and he resolved to disobey the decrees of the cortes, and declared to the municipal senate of Rio Janeiro that\*—

\* Mr. Kidder observes, “In the office of prince regent, Dom Pedro certainly found scope for his most ardent ambition; but he also discovered himself to be surrounded with numerous difficulties, political and financial. The cortes of Portugal, about this time, becoming jealous of the position of the prince in Brazil, passed a decree ordering him to return to Europe, and at the same time abolishing the royal tribunals at Rio. This decree was received with indignation by the Brazilians, who immediately rallied around Don Pedro, and persuaded him to remain among them. His consent to do so gave rise to the most enthusiastic demonstrations of joy amongst both patriots and loyalists.

“The measures of the cortes of Portugal, which continued to be arbitrary in the extreme towards Brazil, finally had the effect to hasten, in the latter country, a declaration of absolute independence. This measure had long been ardently desired by the more enlightened Brazilians, refused, and reiterated his allegiance to Portugal. But he at length, while on a journey to the province of S. Paulo, received despatches from the mother country, which had the effect to induce him instantly to resolve on independence.

"Since it is for the good of all, and for the general happiness of the nation, I have decided—tell the people that I remain." This notification was made public on the 9th of January, 1822. It was received with enthusiastic acclamations. A report was spread that the Portuguese troops were about to force the decrees of the cortes into execution, and to carry off the prince. This report further roused the popular indignation; and in consequence the Portuguese general, Avilez, resigned the command of his regiment, and demanded to be allowed to return to Europe. On the night of the 11th, the troops took up arms, either to choose a new commander or to detain their old one. The Brazilians rose also immediately in arms. In a few hours the field of Saint Anne was covered with native troops and a multitude of armed citizens. Both sides were provided with artillery, and a battle was decided upon, when suddenly the European troops consented, to admit that, without fighting they were conquered, and then crossed over to Praja Grande, on the opposite side of the bay. There, however, they assumed a menacing attitude, declaring that they would remain at Praja Grande till the arrival of an expedition then expected from Portugal. The prince equipped some armed vessels, and summoned reinforcements from Saint Paulo and Minas Geraes. He blockaded the Portuguese force by sea, and surrounded them by land. He embarked on board his commander's vessel, seized the match of a gun directed against the Portuguese forces, and exclaimed, as he showed himself to their general, "This gun is mine, and you will take notice of the first shot, for it will be of my firing." The Portuguese troops, on the 12th and 13th, embarked and set sail from Brazil, never to re-appear on the shores of that empire. They were scarcely out of sight, when a signal was made of the appearance of another fleet, with 1800 troops. This armament consisted of several men-of-war, on board of one of which was commander Maximilian, with orders to convey Dom Pedro back to Lisbon. His instructions were to place himself, on his arrival at Rio, under the orders of the prince. "The only order I have to give you," said the prince, is to go back;"—the troops were not suffered to land, and the whole of the expedition, with the exception of a frigate which the prince detained, set sail, in consequence, for Europe.\* The inhabitants of Pernambuco had, before

"His exclamation, 'independence or death,'† was enthusiastically reiterated by those who surrounded him, and thenceforward became the watchword of the Brazilian revolution. This declaration was made on the 7th of September, and was repeated at Rio as soon as the prince could hasten there by a rapid journey.

"José Bonifácio de Andrada, prime minister of the government, had, in the meantime, promulgated a decree, requiring all the Portuguese who were disposed to embrace the popular cause, to manifest their sentiment by wearing the emperor's motto, 'independencia ou morte,' upon their arm—ordering also, that all dissentients should leave the country within a given period, and threatening the penalties imposed upon high treason against any one who should thenceforward attack, by word or deed, the sacred cause of Brazil.

"The Brazilian revolution was comparatively a bloodless one, and Portugal has never been able to make an effort to recover her authority over that empire."

\* On his return to Lisbon, the commander was brought to trial for having literally followed his instructions, and degraded.

† "Independencia ou Morte."



they knew of what had transpired in Rio Janeiro, expelled all the Portuguese troops from that province.

The cortes, alarmed by the news of these proceedings, decided on withdrawing the obnoxious decrees. Eight days only before the receipt of the prince's despatches they had ordered the suppression of the last central institution which remained in Brazil—the Marine Academy of Rio Janeiro. On the 6th of March they resolved, that further discussions respecting the constitution, with regard to Brazil, should be suspended until the deputies from that country had been heard. Four days after, it was determined that the academy at Rio Janeiro should remain unmolested. A commission of the cortes then proposed to suspend the departure of the prince and the abrogation of the junta; and also to supersede the disorganising of the central governments. Brazil was also to be offered one or two delegations of the executive power. These proposals were merely intended to allure the Brazilians, and while these discussions were occurring at Lisbon, Minas Geraes and the captaincy of Espiritu Santo adhered openly to the new Brazilian policy, and the citizens of Pernambuco had committed themselves too far to recede. All the southern provinces, the population of which formed the majority of that of the whole empire, styled themselves the Allied Provinces. The prince, in consequence, gave orders that each province should choose one or more attorneys-general, who should collectively form a council of state, of which he was to be the president. The cortes at Lisbon soon after decided, that there should be appointed to Brazil as many governors as the provinces should wish for. The Brazilian deputies to the cortes had defended every interest of their country, but a majority of the cortes had passed this impracticable resolution in opposition to their remonstrances. The deputies unanimously refused to subscribe to the Portuguese constitution, and quitted Lisbon; "thus," remarks M. la Beaumelle, "breaking in the hands of the rulers of Portugal, the fetters they had forged for Brazil." The province of Bahia declared in favour of the Brazilian government; the next day after this declaration arrived in Lisbon, all the inhabitants of Bahia, resident at Lisbon, sent in their adherence to the appeal of their countrymen.

At Rio Janeiro, on the 13th of May, the people proclaimed the prince perpetual protector of Brazil, the title to be hereditary. The Brazilians, at first, confined their demands on the cortes to an equality of co-operation in the legislative power, a local delegation of the executive power, central magistracies, and a free trade. Now they insisted on a separate legislature, with only an alliance between the two nations, under the protection and direction of the same monarch. All parties, however far they differed on other points, were unanimous in opposing a re-union with Portugal. Before the provincial delegates, who were to form the council of state, had assembled, the local authorities demanded a constituent and legislative assembly. The council of state, at its first sitting

declared its incompetency, and the prince, by his decree of the 3rd of June, declared that a Brazilian union of estates should be convoked, and represented by an elective assembly.\* The deputies to the cortes had been instructed to stipulate, 1. That Brazil should have an independent national representation; 2. That the country should always be governed by the next heir to the crown, being of age, when the king should be in Europe; and 3. That the seat of government should be alternately in each of the two kingdoms. These demands were peremptorily rejected, and a mandate was passed for the return of the prince to Portugal.

The cortes of Portugal, on the 19th of September, 1821, resolved "that the convocation of the Brazilian assembly was null and void; that the government of Rio Janeiro was illegal; that the powers of the prince should cease; that he should be compelled to return to Europe within four months on pain of forfeiting his hereditary rights; and finally, that the ministry, and all commanders, naval and military, should be responsible for their obedience to the intrusive government."

This impotent edict only precipitated the eternal separation of Brazil from Portugal. The assembly of Brazil was installed on the following year. The administration of the prince regent was transformed into an imperial government; his ministers implicitly executed his orders, and each commander submitted to his authority.

The Brazilians did not at first seriously intend a separation. The rash folly of the cortes, however, consummated the independence of the Portuguese empire in America. All the provinces united: Bahia joined; and even Monte Video, an independent state, solicited a re-union with Brazil. A squadron sent from Portugal with all the troops which that feeble government had the means of transporting arrived at Bahia, and occupied that city. General Madeira, the Portuguese commander, was unable to extend his power beyond the walls; the whole province, even the islands in the bay, remained faithful to the union. The provinces of Para and Maranhão, beyond the walls of their capitals, also maintained independence of the rule of Portugal. At length, the cortes, in their imbecility and utter weakness, affected to thunder forth power, by curtailing the period which they had in a former decree allowed the regent for his return; and in case of disobedience, declared his exclusion from the throne of Portugal. They prohibited the exportation to Brazil of all arms and ammunition, subjecting all foreign vessels that should be taken with such on board to confiscation; and proclaimed in blockade the more than 4000 miles of Brazilian coast. The Brazilians had hitherto recognised the authority of the king, but resisted firmly the decrees of the cortes, and denied the competency of their authority.

\* The word *assembly* was adopted from the French, to avoid using the word *cortes*, which had become odious to the Brazilians.

A manifesto dated August 1, 1822, was proclaimed by the prince regent, in which he appealed to the Brazilians and accused the cortes of Portugal with having destroyed all the established laws and institutions of the monarchy.

"Brazilians, the time for deceiving mankind is past. The governments which would found their power on the pretended ignorance of the people, or on old errors and obsolete abuses, will see the colossus of their greatness fall from the fragile basis on which it was once erected. It has been owing to their not recognising this truth that the cortes of Lisbon have compelled the southern provinces of Brazil to shake off their yoke. It is because I have respected it, that I now see all Brazil united round me, asking for the defence of their rights, and the maintenance of their liberty and independence. Under these circumstances, *I owe it to you to speak the truth.* Hear me."

"Portugal," he proclaimed, "cannot compel us to follow her in this system of shame and degradation, without violating the very principles on which she founds her own revolution and her right of changing her political institutions—without destroying the bases on which are built her new rights, the inalienable rights of the people."

He complimented the southern provinces of Brazil for having withstood alike the republican desires and dispositions which had manifested themselves in some quarters, and the seductive examples of some neighbouring nations. "It is they," he said, "who have preserved the monarchy in the great American continent, and maintained inviolate the acknowledged rights of the august house of Braganza."

A manifesto addressed to foreign nations, dated the 6th of August, contained the formal declaration of the independence of Brazil.\* The prince regent in this manifesto detailed the tyrannical measures of the cortes, and the duration and bondage under which his august father was held by the dominant faction; and he solemnly protested that he still looked forward to the reunion of all the parts of the monarchy under one sole sovereign; with which reserve only he swore to defend the legitimate rights, and the constitution to be adopted for Brazil.

The municipal senate of Rio Janeiro, at an extraordinary sitting, held the 7th of September, came to the resolution of issuing a circular address to all the municipal senates of Brazil, urging the necessity of investing his royal highness the prince regent and perpetual protector of Brazil, as soon as possible, with the official exercise of all the attributes of the executive. This circular was privately issued, and favourable answers to it were received from the provinces of Minas Geraes and Saint Paulo, and from the captaincy of Espiritu Santo. Fresh despatches reiterating folly and threats arrived from Lisbon. The senate at Rio, to calm the public impatience, announced by an edict on the 21st of September, that the proclamation of the prince as constitutional emperor, should be made with due solemnity on the 12th of the ensuing month. This promise was fulfilled on that day, in the provinces of Rio Janeiro, Minas, Saint

\* In this manifesto it was distinctly stated, that Portugal had offered to cede to France a part of the province of Para, on condition that that power should furnish troops and transports for the reduction of Brazil; and that proposals had been made to England, with the same views, to give perpetuity to the commercial treaty of 1810, and even to extend it by additional advantages.

Paulo, and Espiritu Santo: and, at Villa Rica and Queluz on the 30th of September. On the 1st of December, the coronation of Pedro I., Emperor of Brazil, was solemnised, and he took the oath to defend with his sword the country, the people, and the constitution, *if* it should be worthy of Brazil and of its sovereign. On taking the imperial dignity he did not demand, nor obtain, any increase either of revenue or of power. In his speech on opening the constituent assembly on the 3rd of May, 1823, he declared that the title conferred on him on the 13th of May preceding, of perpetual protector of Brazil, was still more flattering to his heart than that of emperor.

His first act was to summon a constituent and legislative assembly, which was to meet first at Rio Janeiro, on the 26th of February; but postponed to the 3rd of May, the anniversary of the discovery of Brazil by Cabral.

The citizens of Rio Janeiro, in manifestation of their loyalty, spontaneously voted the annual sum of 400,000 francs towards the increase and support of the Brazilian navy. Bahia, meantime, was surrounded by 20,000 Brazilian troops, chiefly volunteers, under the command of Jose Joaquim da Silva Lima. In the end of June, at a council of war, it was decided by the officers of the Portuguese army to abandon the city, and escape, if possible, by sea. Accordingly the gold and silver of the churches, and the chest with public money, were carried off; and Bahia was, in fact, pillaged by the Portuguese troops, which then embarked, and the squadron, together with all the other Portuguese vessels in the harbour, which were laden with troops and passengers, prepared to sail on the night of the 2nd of July. The bar of Bahia was blockaded, however, by the squadron of Rio Janeiro, consisting of sixty sail, under the command of Lord Cochrane. The Portuguese fleet consisted of eighty sail, including twenty men-of-war. General Madeira embarked on board the *Don Joam VI.* with the gold, silver, and other precious valuables. A favourable wind and the extreme width of the bay, enabled the Portuguese to escape; but Lord Cochrane sailed in pursuit, overtook part of the armament between Bahia and Pernambuco, and captured several vessels. General Sylva da Lima entered Bahia on the 2nd of July, and proclaimed the imperial government. Para, and St. Louis in Maranham, surrendered to Lord Cochrane on the 28th of August, for which he was created by the emperor, Marquis of Maranham.

The conduct of Lord Cochrane on his second voyage to Maranham is not to be throughout justified; but we must admit that his services were great, and the ingratitude and injustice of the Brazilian government cannot be defended.\*

\* Mr. Kidder, speaking of Lord Cochrane's last expedition, observes,—“Having, then, re-established order throughout the province, and appointed to the presidency Manoel Telles da Silva Lobo, an individual entirely in his own interests, Lord Cochrane proceeded to carry into execution a plan which he seems to have formed long before. Notwithstanding the services which he had already rendered to Brazil, and the acknowledgment of them in the title of Marquis of Maranham, conferred upon him by the emperor, he had hitherto received neither payment for

On the 30th of June, the emperor fell from his horse, which broke some of his ribs. The democratic party had now become factious during Don Pedro's indisposition from the above accident. They sent both to him and to the Prime Minister threatening letters, purporting that if the latter did not resign, his life, and even that of the emperor, would not be safe. This attempt to succeed at intimidation utterly failed; but the democrats had gained strength in the assembly, and on the 29th of July, when the question of the absolute *veto* was discussed, without which the royal prerogative would have been a nullity, the democrats obtained a majority. The emperor, in consequence, declared, "that he would never put in execution any acts which had not obtained his express sanction." The assembly still determined to carry their point. On the 9th of

his services nor reimbursement for his expenses. He therefore looked upon the admission of his claims on the Imperial government as hopeless, and determined to seize the present opportunity of indemnifying himself whilst it was yet in his power. In doing this he had nothing to apprehend from the president. Under the plea, therefore, that the ordinance, military stores, ammunition, and all the various fixtures formerly appertaining to the Portuguese government, were in reality the lawful prize of their captors, he proceeded to make an estimate of their value, which was found to amount to nearly 400 contos of reis. This amount, however, and also the sixty contos formerly furnished to the army of Piauly, his lordship, in consideration of the impoverished state of the province, agreed to commute for about the fourth part, or 106 contos, provided the latter sum were paid immediately. His lordship appeared in person at a meeting held by this body (the treasury board), and after adducing his estimates, proceeded to urge the claims of the squadron with great firmness. A unanimous vote was finally passed, that as the treasury was nearly empty, the custom-house should furnish the stipulated sum, and an order was given on the latter establishment for the amount.

"This order was to be discharged by successive instalments. The money came round but slowly, and the designs of his lordship were again subjected to a far more serious obstacle, in the arrival of another president (Barros) from Rio de Janeiro. The newly-appointed functionary arrived at his destination early in February, when he was received with all due honours by the actual president as well as by Lord Cochrane. Finding the province in a state of peace, he was anxious to ascertain the particulars of the late convulsions, and the actual state of political parties before he entered upon his official duties. No sooner, however, had he been made aware of the late proceedings of Lord Cochrane, than he intimated to his lordship his intention to assume the office in the course of a few days. To this sudden resolution his lordship as suddenly refused to accede. It had become evident that Barros was an individual of a much less complying disposition than the Lobo, the actual president, and as the payment of the stipulated 106 contos was still incomplete, his lordship took occasion to postpone the fulfilment of Barros' intention, under the plea that he had already written to Rio de Janeiro regarding political affairs, and that as he expected an answer within ten days, he deemed it most advisable to retain Lobo in office until the expiration of that time. Barros immediately threw off the mask, and telling Lord Cochrane that he fully comprehended the motives of this treatment, threatened to make his lordship responsible for it to the emperor.

"Barros had, however, in connexion with a number of partisans, determined on a forcible attempt to invest himself with the presidency, to be executed on the 10th of March, 1825. Of this Lord Cochrane received intelligence in an anonymous communication, and after disembarking a force from his line-of-battle ship, he proceeded to arrest Barros as a conspirator, and on the 12th sent him off a prisoner in the brig of war *Cacique* to Para, there to await the determination of the emperor.

"Having at length received the stipulated sum from the custom-house, as well as fifteen contos in ransom for a slave vessel claimed as a prize on the first surrender of Maranhão, and still retained there, his lordship finally sailed for England in the *Piranga*, on the 20th of May. He had already placed Commodore Jewett in the *Pedro Primeiro*, and despatched that vessel to Bahia, whither he gave it out to be his intention to follow her. He, nevertheless, proceeded directly to Portsmouth, where he arrived after a passage of thirty-seven days. His engagement had been to serve Brazil until the recognition of her independence by Portugal, and till this event took place he kept his flag flying on board the *Piranga*, though there was but little probability that his services would ever again be desired by Brazil after the course he had taken."

August, the emperor issued a proclamation, declaring his abhorrence of all despotism, whether that of one or of many.\* The royalists certainly found a majority in the empire, and Dom Pedro was supported by the army, the fleet, the marine regiments, and a large majority of Brazilians.

The ministry was in November changed. Some members of the assembly brought forward several charges against the new ministers. The sitting of the 11th of November was tumultuous. The emperor, in order to give confidence in the freedom of discussion to the assembly, withdrew the troops from the city. Anarchy, however, was declared to have attained so dangerous an ascendancy, that the government ordered 400 cavalry and infantry, with four pieces of artillery, to surround the assembly, and dissolve its sitting by force. Six or eight deputies were arrested. Dom Pedro rode through the city, and was received with general acclamations. All the houses were illuminated, and tranquillity was re-established. A proclamation was immediately published, by which the emperor promised to give the nation "a constitution that should be worthy of himself and the people of Brazil."

A legislative assembly (not constituent) was summoned by a decree of the 17th of November. In the meantime, the draft of a constitution, framed by a special commissioner, and approved by the emperor, was circulated throughout the empire. In the north of Brazil fresh troubles broke out. The inhabitants of the province of Pernambuco, always the bravest since the time their ancestors expelled the Dutch, became discontented with the government of Dom Pedro. It was seriously planned by many of them to erect a separate republican government, with a spirited and intelligent young man, Manoel Carvalho Paes, as president. The port, however, was blockaded by the emperor's vessels on the 20th of March, 1824, and Carvalho was arrested and imprisoned in Fort Bram. The garrison of that fort, however, with the other troops, revolted, and released him.

In a few hours Carvalho was reinstated in the presidency, and the president appointed by the emperor was not allowed to assume his functions.

Carvalho's administration for some time assumed the semblance of an integral part of the imperial government. But having equipped a small naval force, it in reality only deferred to a better opportunity the execution of its revolutionary plan. An imperial manifesto was received, stating that as a squadron was now fitting out in the Tagus for the invasion of Brazil, that the

\* This proclamation states—"Believe, then, neither those who flatter the people, nor those who flatter the monarch. Both are actuated only by selfish motives, and under the mask whether of liberalism or of servilism, wish only to advance their own interests on the ruins of their country. The times in which we live, are full of sad examples. Let what has befallen foreign countries serve you as a lesson. Brazilians, confide in your emperor and perpetual protector. He desires no power that does not belong to him, but he will not suffer that to be usurped which is his right, and which is indispensable to enable him to secure your welfare. Let us await the constitution of the empire, and hope that it may be worthy of us. May the supreme Arbitrer of the universe grant us union and tranquillity, strength and perseverance, and the great work of our liberty and our independence will be accomplished."



emperor was unable to guard the whole coast, and that it was expected that the Pernambucans would be able to defend themselves.

Carvalho and his partisans seized on this opportunity for carrying into effect their plan of independence. Proclamations were, therefore, published, denouncing Dom Pedro as a traitor, whose intention it was to abandon Brazil to the Portuguese, and the provinces of the north were requested to withdraw from the authority of the imperial government, and to combine under a republic, to be called the "Confederation of the Equator." A great number of the inhabitants of Parahiba, Rio Grande do Norte, and Ceará, declared in favour of this rebellion, but the movement was not general.

Barretto, an extensive landed proprietor, afterwards created Marquis de Recife, took up arms in the cause of the emperor; and he was joined by some imperial troops and partisans. Carvalho besieged the imperialists by land, and, at the same time, with a small naval force blockaded them by sea, but without any decisive success.

Intelligence of this revolt reached Rio de Janeiro. The "habeas corpus law" was suspended throughout Pernambuco. A squadron was fitted out under Lord Cochrane, carrying a division of 1200 men, commanded by General Francisco de Lima. The soldiers were landed at Maceió, in order to co-operate with those of Barretto, while Cochrane sailed to blockade the city. He issued proclamations, "stating his persuasion that the dissensions now agitating Pernambuco had their origin in erroneous impressions regarding the events which had taken place at Rio de Janeiro, and he volunteered to act as a mediator between the insurgents and the emperor. He recalled to their attention the distracted state of the Spanish republics throughout South America, and he finally threatened to increase the rigour of the blockade; to destroy their shipping, and, by sinking vessels in the mouth of the harbour, to block up all entrance into the port, unless the integrity of the empire were again acknowledged within eight days from the date of his first proclamation."\*

Lord Cochrane then prepared to bombard the city, and the inhabitants began to withdraw to the interior, with their slaves and moveable property. A schooner commenced throwing shells into the Recife about midnight, on the 28th of August, but with so little effect that she was soon withdrawn. Larger vessels

\* "This threat failing entirely of its object, Lord Cochrane availed himself of the services of Mrs. Graham, known as the authoress of the 'Journal of a Voyage to Brazil,' who happened to arrive opportunely as a passenger in the English packet from Falmouth. This lady accepted the office of endeavouring to arrange an interview between Cochrane and Carvalho, on board a French brig of war. Carvalho replied to the overtures by offering the admiral 400,000 milreis, in case he would abandon the imperial cause, and come over to the republicans. It was now time for an indignant refusal, and all farther negotiations were broken off."—*Kidder's Brazil.*

could not approach near the shore. At the same time, the rocky bottom of the Lameirão cut the cables, and all the anchors but one, of the admiral's ship, were lost; and he was consequently forced to abandon the blockade.

The troops of General Lima, meantime, joined those of Barretto; and the more numerous, but undisciplined, forces of the republicans were finally vanquished, on the 11th of September. Carvalho fled for refuge on board the British corvette *Tweed*, and absented himself until after the departure of Dom Pedro from Brazil. He is now, or was lately, a senator of the empire.

On the 24th of March, 1824, the suffrages of the provinces having been collected, the emperor took the oath before the people, to observe the charter which he had just granted, and which is now to be considered as the fundamental and definitive law of the new empire. This constitution was sworn to throughout the empire. Two years afterwards 2400 Irish, and a great number of Germans, were inveigled into Brazil, and treated as barbarously as if they were slaves, until the British Chargé d'Affaires, Mr. Aston, had them all, but about 400, sent out of the country.

The imperial rule of Dom Pedro I. lasted for about ten years; and, during this period, Brazil advanced far more in intelligence, than it had done during the three centuries, which had passed away from its first discovery, to the proclamation of the Portuguese constitution in 1820. His administration was not, however, free from imperfections.

Mr. Kidder says of him—

“Dom Pedro, although not tyrannical, was imprudent. He was energetic, but inconstant—an admirer of the representative form of government, but hesitating in its practical enforcement.

“Elevated into a hero during the struggle for independence, he appears to have been guided rather by the example of other potentates than by any mature consideration of the existing state and exigencies of Brazil; and hence, perhaps, the eagerness with which he embarked in the war against Montevideo, which certainly had its origin in aggression, and which, after crippling the commerce, checking the prosperity, and exhausting the finances of the empire, ended only in the full and unrestrained cession of the province in dispute.”

The habits of the emperor are also considered to have been extravagant, and his morals defective; and the chief cause of his personal unpopularity is said to have been, his never having considered, or comported, himself truly a Brazilian.

He often said, “that the only true strength of a government lay in public opinion;” yet he seems not to have understood how to conciliate the good opinion of the people over whom he reigned.

“The native Brazilians believed that they were beheld with suspicion, and hence became restive under a government which they regarded as nurturing foreign interests and a foreign party. At length, after fruitless efforts to suppress the rising spirit of rebellion in different parts of the empire, Dom Pedro found himself in circumstances as painful and as humiliating as those which forced his father, Don John VI., to retire to Por-

tugal. Opposition, which had long been covert, became undisguised and relentless. The most indifferent acts of the emperor were distorted to his prejudice, and all the irregularities of his private life were brought before the public. Individuals to whom he had been a benefactor deserted him, and perceiving that his star was on the wane, had the baseness to contribute to his overthrow. The very army which he had raised at an immense sacrifice, which he had maintained to the great prejudice of his popularity, and on which he had unfortunately placed more reliance than upon the people, betrayed him."—*Kidder*.

After various popular agitations, which increased the jealousies and differences between the imperial party, and that, which called its members, the patriots, the populace of Rio de Janeiro assembled in the Campo de Santa Anna on the 6th of April, 1831, and demanded the dismissal of the new ministry, and the reinstatement of some individuals who had that very morning been dismissed. Dom Pedro issued a proclamation, signed by himself and the existing ministry, assuring the people that the administration was perfectly constitutional, and that its members would be governed by constitutional principles. A magistrate was sent to read this document to the people; which he had scarcely finished, before it was torn from him and trampled under foot. The demand for the reinstatement of the cabinet became uproarious; the multitude rapidly increased its numbers; and, about six o'clock in the afternoon, three justices of peace were dispatched to the imperial residence to demand that the "ministry who had the confidence of the people" should be called to office.

The emperor refused. "I will do every thing for the people," he said, "but nothing by the people."

This answer being transmitted to the Campo, seditious cries were raised, and the troops began to make common cause with the multitude. The emperor declared he would rather suffer death than agree to this popular dictation. His power was, however, now at an end. The battalion styled the emperor's, quartered at Boa Vista, went to join the people in the Campo. The imperial guard of honour, which had been summoned to the palace, followed; and the populace supplied themselves with arms from the adjoining barracks.

"The emperor," says Mr. Kidder, "in these trying moments, is said to have evinced a dignity and a magnanimity unknown in the days of his prosperity. On the one hand, the empress was weeping bitterly, and apprehending the most fatal consequences; on the other, an envoy from the combined assemblage of the troops and populace was urging him to a final answer. Deserted, harassed, irritated, and fatigued beyond measure, he at length found it necessary to yield to circumstances."

He, without even informing the ministry of his resolution, at two o'clock in the morning, wrote his abdication in the following words:—

"Availing myself of the right which the constitution concedes to me, I declare that I have voluntarily abdicated in favour of my dearly beloved and esteemed son, Dom Pedro de Alcantara.

"Boa Vista, 7th of April, 1831, tenth Year of the Independence of the Empire."

He then rose, and addressing himself to the messenger from the Campo, said—"Here is my abdication; may you be happy! I shall retire to Europe,

and leave the country that I have loved dearly and that I still love." In tears he retired to an adjoining room, in which were the empress and the English and French ministers. He afterwards dismissed all his ministers but one, and by a decree dated the 6th of April, nominated Jozé Bonifacio de Andrada guardian to his children.

Mr. Kidder remarks on this filial act :—"It was a striking illustration of the ingratitude with which he was treated in the hour of misfortune, that from all those upon whom he had conferred titles and riches; he was obliged to turn away to the infirm old man whom, at a former period, he had rejected and cruelly wronged."

After arranging his household affairs, he embarked in one of the boats of the English line-of-battle ship the *Warspite*, accompanied by the empress, and his eldest daughter, the present Queen of Portugal.

The instrument of abdication was received in the Campo de Santa Anna with demonstrations of joy, and with vivas to Dom Pedro II.

Early in the morning, all the deputies and senators in the capital, together with the ex-ministers of state, met in the senate house and appointed a provisional regency, consisting of Vergueiro, Francisco de Lima, and the Marquis de Caravellas, to administer the government until the appointment of a permanent regency provided for by the constitution. The son of Dom Pedro, in favour of whom the emperor abdicated, was not six years old; he was, however, borne in triumph to the city, and the ceremony of his acclamation as emperor was performed with great enthusiasm. Meantime the *corps diplomatique* assembled at the residence of the pope's nuncio. The American chargé d'affaires declined being present at this meeting, apprehending that its object was to protect the common interests of royalty. The other foreign members agreed to present an address to the existing authorities, in which they stated that the safety of their several countrymen was endangered in the popular movements, and demanded for them the most explicit enjoyment of the rights and immunities conceded by the laws and treaties of civilised nations.

The 9th of April was appointed as the first court day of Dom Pedro II., while the ex-emperor still remained in the harbour. A *Te Deum* was chanted in the imperial chapel. The troops were reviewed, and an immense concourse of people, distinguished by the "avore nacional," as a badge of loyalty, crowded the squares and other public places. They detached the horses from the imperial carriage, and drew the infant sovereign to the palace; where he was exhibited at the window, and the multitude passed before him. He there received the personal compliments of the *corps diplomatique*, none of whom were absent.

The provisional government offered Dom Pedro a national ship. He declined the offer on account of the delay that would be necessary in the outfit.

On the 13th, the English corvette *Volage*, and the French corvette *La Seine*, put to sea, the former bearing the ex-emperor and empress, and the latter his sister and her husband.

The return of Dom Pedro to Portugal, and his subsequent fortunes, do not belong to Brazil.

On the 17th of June, the *Assembléa Geral* proceeded to the election of the permanent regency. The persons elected were Lima, Costa Carvalho, and Joao Braulio Muniz.

Senhor Antonio Carlos de Andrada presided in the Chamber of Deputies. Jozé Bonifacio, who had been appointed by the ex-emperor as tutor to his children was confirmed, or rather re-appointed, by the "Assembléa;" as that body decided that the former appointment was invalid. On accepting his charge that distinguished Brazilian declared that he should receive no compensation for the services he might render in that important capacity, which declaration he maintained in the spirit of a true patriot.

The public tranquillity was scarcely at all disturbed. Some disorders were committed by the troops on two different occasions, but with no political object.

On the 7th of October official despatches arrived, bringing congratulations, to Brazil from the government of the United States, upon the changes effected by a bloodless revolution.

On the 3rd of April, 1832, there was a revolt of the troops in the forts of Santa Cruz and Villegagnon. One hundred of those landed at Bota Fogo and marched to the Campo da Honra, but they were soon dispersed. A few days after about 300 persons disturbed the public peace at St. Christopher's, but were also routed by the national guards, thirteen of the insurgents were killed.

In July following, the minister of justice in his relatorio (report), denounced the aged Jozé Bonifacio, suspecting him of having connived at the riots. The committee of the "*Camara dos Deputados*" demanded his dismissal without allowing him to make any defence. The *Camara*, by a bare majority, acceded to this iniquitous demand, but the senate dissented, and this plot failed. The regents then sent in their resignation to the general assembly. A deputation from the chamber of deputies was sent to request them to retain office. They consented, but they immediately organised a new ministry.

In 1833, it was communicated by the minister of state to the general assembly that there was an apprehension that Dom Pedro I. was desirous of his restoration, in Brazil. The ex-emperor never attempted any design for his restoration but he sent to Brazil for his carriages, which had been left behind for the use of his children, and also for the jewels that had formerly belonged to his deceased daughter Paula.

The Marquis de Itanhaen replaced Jozé Bonifacio as tutor to the imperial children.

During the year 1834, important changes were made in the constitution of the empire. Annual assemblies in the provinces instead of the general councils before held were established. The members of the provincial assemblies were to be elected once in two years. Another law abolished the triple regency, and conferred that office upon a single person, to be elected once in four years. The former arrangement originated in a jealousy of one personal executive power; but the triumvirate had actually settled in one man, by the sickness, imbecility, and at last the death of Braulio, one of the regents, and the absence of Carvalho, the other. Francisco de Lima exercised in person the imperial power.

After the election for sole regent took place, the senate delayed for a long time the apuracao, or scrutiny of votes, under pretence that all the votes had not yet been had. They even proposed that the "*Camara dos Deputados*" should unite with the senate for the election of a regent, on the old system, in place of the deceased Braulio. This proposal was acceded to, "on condition that the senate should decide that the counting of the votes was impracticable."

The senate declined this responsibility, and agreed to form a convention for the scrutiny. It then appeared that Diogo Antonio Feijo, of San Paulo, was chosen by a majority of 575 electoral votes over Hollanda Cavalcanti of Pernambuco. Feijo was a priest: previous to the scrutiny he had been for many years engaged in political life, and two years had been elected a senator. One of the last acts of the preceding administration had been to elect him Bishop of Mariana, a diocese which included the rich province of Minas Geraes. Feijo was installed sole regent on the 12th of October, 1835. On the 24th he issued a proclamation to the Brazilians, declaring the principles upon which he resolved to govern. During the year an insurrection was suppressed at Pernambuco.

In 1836 the government proposed to employ Moravian missionaries to catechise the Indians. This, together with every other measure originated by the administration, was opposed by Vasconcellos, an old politician of much ability, but of unscrupulous principles. The leading measure of the administration was however, carried. This was a loan of 2000 contos of reis. Numerous active rebellions broke out in Rio Grande do Sul, and also in Para.\* At the latter the

\* Para had often been a scene of revolt, and some atrocious scenes were executed there after it had ceded on a deception practised by Captain Grenfell, one of Lord Cochrane's officers, Mr. Kidder says, after putting down the revolt, and returning on board, "he received, the same evening, an order from the president of the junta, to prepare a vessel large enough to hold 200 prisoners. A ship of 600 tons burden was accordingly selected. It afterwards appeared, that the number of prisoners actually sent on board by the president was 253. These men, in the absence of Captain Grenfell, were forced into the hold of the prison-ship, and placed under a guard of fifteen Brazilian soldiers.

"Crowded until almost unable to breathe, and suffering alike from heat and thirst, the poor wretches attempted to force their way on deck, but were repulsed by the guard, who, after firing upon them and fastening down the hatchway, threw a piece of ordnance across it, and effectually



president was assassinated, and the Portuguese were indiscriminately murdered. Their most atrocious and desolating effects, were, however, scarcely apparent at the capital, where every thing seemed quiet and prosperous. The general assembly was slow in making provision to suppress these revolts, and when they were about to adjourn, Feijo prolonged the session a month, "that the members might do their duty."

Feijo's administration was not popular. His character partook of the Roman sternness. Whatever course he planned, he pursued it without fearing opposition. He sometimes changed his ministers, seldom his advisers. At length the rebellion of Rio Grande, and the factious opposition that checked his plans for suppressing the revolters, induced him on the 17th of September, 1837, to abdicate the regency. The opposition party then came into power. Vasconcellos was the prime mover, but Pedro Araujo Lima, then minister of the empire, assumed the regency by virtue of a provision of the constitution. "A new policy," says Mr. Kidder, "was adopted towards the boy emperor. Feijo had been reserved and unceremonious; the new administration became over-attentive. More display was made on public occasions, and the inclinations of a people, passionately fond of the pomp and circumstance of royalty, began to be fully gratified."

In October, 1838, the new electoral votes were sanctioned, and Lima was installed regent for a period extending to the majority of the young emperor. Soon after, the latter, and not the regent, received all courtly flatteries.

The regency had throughout to struggle with difficulties, but many improvements were made under its administration.

---

### CHAPTER III.

#### DOM PEDRO II.

THE contending parties became wearied of the regency, and dissensions arose as to the period of declaring the emperor of age,—and for the purpose of overthrowing the regent. In the debate upon the motion, a proposition was in-

debarred all egress. Suffocation, with all its agonies, succeeded. The aged and the young, the strong and feeble, the assallant and his antagonist, all sank down exhausted and in the agonies of death. Of all the 253, four only were found alive, who had escaped destruction by concealing themselves behind a water-butt."—*Armitage*, vol. ii. p. 108.

"This dreadful scene is, perhaps, unparalleled in history. It has but too much affinity with the treatment of the prisoners taken and confined at the same place, in the subsequent civil revolutions. Vast numbers of these unhappy men were crowded into the prison of the city and of the fort, where they were kept, without hope of release, until death set them free. Besides, a prison-ship, still moored in front of the town, called the *Xin Xin*, was filled to its utmost capacity. I heard it estimated that not less than 300 had died on board this one vessel in the course of the last five or six years."—*Kidder*.

roduced early in July, in the house of deputies, to declare the emperor of age. Objections were at first advanced, by those who contended that the legislature had no power to amend or overstep the constitution. Mr. Kidder affords the only report we have on this crisis. He says;—

“But the plan was arranged, minds were heated, and the passions of the people began to be enlisted. Violence of language prevailed, and personal violence began to be threatened. Antonio Carlos de Andrada, already described as a man of great learning and eloquence, but at the same time fiery and uncontrolable, stood forth as the champion of the assailing party, accusing the regent and his ministry of usurpation, especially since the 11th of March, when the imperial princess, Donna Jannaria, became of age. His efforts were powerfully resisted, but his cause rapidly gained favour both in the assembly and among the people.

“Galvao, until recently attached to the other party, made an impressive speech on the side of immediate acclamation as inevitable.

“Alvares Machado demanded that party trammels should now be abandoned. ‘The cause of the emperor was the cause of the nation, and ought to receive the approbation of every lover of the country.’

“Navarro, a young but powerful member from Matto Grosso, followed in a violent and denunciatory speech, in which he stigmatised the regent, and all his acts, in the most opprobrious language. While in the heat of his harangue, he suddenly exclaimed, *Viva a maioridade de sua majestade imperial!* The crowded galleries had hitherto observed the most religious silence, but this exclamation drew forth a burst of enthusiastic and prolonged applause. Navarro, no longer able to make himself heard, drew his handkerchief from his bosom to respond to the vivas from the gallery. Members of the other party sitting near him, imagined they saw a dagger gleaming in his hand, and not knowing whose turn might come first, began to flee for their lives. One seized Navarro to keep him quiet; but he, not perceiving the reason of the assault, furiously repelled it. For a few moments the most intense and uncontrolable excitement prevailed, but order was soon restored.

“Crowds of people now assembled out of doors, demanding the elevation of the young emperor. Some went so far as to proclaim his majority in the public squares of the city.

After much opposition to the measure, the committee was appointed, and a momentary calm ensued. During the night both parties reviewed their positions. The clubs and lodges held their sessions, and the opposition met *in caueus*. The regent and his ministry were also in conclave. Vasconcellos, who had long been obnoxious on account of great moral delinquencies, was called in as their counsellor.

“The session of the chamber of deputies next day was opened in the midst of the deepest anxiety.

“Navarro accused the majority of the committee of treacherously intending delay. He urged the immediate and unceremonious declaration of the emperor's majority. He appealed to the galleries, and received a deafening response of vivas to Dom Pedro II. Indescribable confusion ensued. The president of the chamber attempted to call up the order of the day, but it was impossible. The more moderate of the opposition wished the young emperor's elevation deferred till his birthday, the 2nd of December. The more violent exclaimed vehemently against any delay whatever. The debate was protracted to an unusual length. In the midst of it, a messenger entered bearing documents from the regent. They were read by the secretary. The first was a nomination of Bernardo Pereira de Vasconcellos as minister of the empire. At the mention of the name of Vasconcellos irrepressible sensations of indignation were apparent throughout the house. The secretary proceeded to read the second document, which proved to be an act of prorogation, adjourning the general assembly over from that moment to the 20th of November following.

“Confusion and indignation were now at their height. The people in the galleries

could not be restrained. They poured down a torrent of imprecations upon the administration, mingled with vivas to the majority of Dom Pedro II. Antonio Carlos, Martin Francisco, Limpo de Abréo, sprang to their feet, and one after the other entered their vehement protests against this act of madness on the part of the government.

"The president of the house attempted to enforce the act of prorogation, but was prevented. Antonio Carlos now started forth, and called upon every Brazilian patriot to follow him to the halls of the senate. His friends in the house, and the people en masse, accompanied him. The multitude increased at every step. On the arrival of the deputies at the senate, the two houses instantly resolved themselves into joint session, and appointed a deputation, with Antonio Carlos at its head, to wait upon the emperor and obtain his consent to the acclamation. The multitude without had increased to the number of several thousand. No soldiers appeared, but the cadets of the military academy, in the heat of their juvenile enthusiasm, rushed to arms, and prepared to defend their sovereign.

"Presently the deputation returned, and announced that his majesty had consented to assume the reins of government, and had ordered the regent to revoke his obnoxious decrees, and to pronounce the chambers again in session. Thunders of applause followed this announcement. The enthusiasm of the people knew no bounds. The country was saved, and no blood was shed!

The Marquis of Paranaguá, president of the senate, declared that neither house was now in session, but that the members of both composed an august popular assemblage, personifying the nation, demanding that their emperor be considered no longer a minor. It was finally resolved to remain in permanent session until his majesty should appear and receive the oath prescribed by the constitution in their presence. The assembly consequently remained in the senate-house all night. A body of the national guards, the alumni of the military academy, and numerous citizens, also remained to guard them."

At daylight the people began to meet. By ten o'clock, eight or ten thousand of the most respectable citizens surrounded the palace of the senate. The president of the assembly then made a formal declaration of the objects of the convocation. In both houses the legal number, both of senators and of deputies, being present, the president arose and proclaimed—"I, as the organ of the representatives of this nation in general assembly convened, declare that his majesty, Dom Pedro II., is from this moment in his majority, and in the full exercise of his constitutional prerogatives. The majority of his majesty Senhor Dom Pedro II.! Viva Senhor Dom Pedro II., constitutional Emperor and perpetual defender of Brazil!! Viva Senhor Dom Pedro II!!!"

General vivas from the members of the assembly, from the spectators in the gallery, and from the multitude in the campo, rent the air. Deputations were appointed to wait upon the emperor, and to prepare a proclamation to all the people of Brazil. At half-past three o'clock the imperial escort appeared. His majesty preceded by the dignitaries of the palace, and followed by his sisters. His tutor occupied a place in the same carriage with himself. On the approach of the emperor the enthusiasm of the populace was uproarious. Vivas were roared forth from the campo during the whole ceremony. His majesty was received with courtly ceremonies and conducted to the throne, near which, the members of the diplomatic corps were seated in the uniform of their courts. The emperor knelt

down and received the oath prescribed by the constitution, whereupon was read aloud and solemnly signed, the following act, viz.:

"Know all men to whom this public instrument shall come, that on the 23rd day of July, in the year of our Lord 1840, and in the twenty-ninth year of the independence of the empire of Brazil, in this most loyal and heroic city of Rio de Janeiro, in the palace of the senate, and in the presence of both houses of the imperial legislature, to wit—thirty-three members of the senate, and eighty-four deputies, under the presidency of his Excellency the Marquis of Paranaguá, assembled in order to witness the fulfilment of the 103rd article of the constitution: being also present, his Imperial Majesty Senator Don Pedro-de-Alcantara-Joao-Carlos-Leopoldo-Salvador-Bibiano-Francisco-Xavier-de-Paula-Leucadio-Miguel-Gabriel-Raphael Gonzaga, second emperor and perpetual defender of Brazil, the legitimate son and first heir of the late emperor, Dom Pedro I., and of the late empress, Donna Maria-Leopoldina-Josefa-Carolina, Archduchess of Austria. The most excellent president of this assembly having offered the emperor a missal, the latter laid his hand upon it, and recited in an audible voice the following constitutional oath:—"I swear to maintain the Roman Catholic Apostolic religion, and the integrity and indivisibility of the empire; to observe, and to cause to be observed, the constitution and the laws of the Brazilian nation, and to promote the general well being of Brazil by every means in my power." Wherefore, in perpetual memory of this event, duplicates of this document are signed and witnessed," &c. &c.

The following proclamation, was then approved by the assembly:—

"BRAZILIANS;—The General Legislative Assembly of Brazil, recognising that happy intellectual development with which it has pleased Divine Providence to endow his Imperial Majesty Dom Pedro II., recognising also, the inherent evils which attach themselves to an unsettled government; witnessing, moreover, the unanimous desire of the people of this capital, which it believes to be in perfect accordance with the desire of the whole empire, viz., to confer upon our august monarch the powers which the constitution secures to him; therefore, in view of such important considerations, this body has, for the well-being of the country, seen fit to declare the majority of Dom Pedro II., so that he may enter at once upon the full exercise of his powers as constitutional emperor and perpetual defender of Brazil. Our august monarch has just taken in our presence the solemn oath required by the constitution.

"Brazilians!—The hopes of the nation are converted into reality. A new era has dawned upon us. May it be one of uninterrupted union and prosperity. May we prove worthy of so great a blessing!"

After these ceremonies his majesty proceeded to the city palace, accompanied by the national guards, and the people in vast crowds. In the evening a brilliant cortejo took place, and the city was generally illuminated.

Such were the events of this remarkable and sudden revolution. The regency was abolished, tranquillity prevailed, and Dom Pedro II., at the age of fourteen and a half years, was invested with all the prerogatives of the imperial throne of one of the largest territorial and least populous empires of the earth.

On the 24th day of July, the following new ministry was organised:—

Department of the Empire—Antonio Carlos Ribeiro d'Andrada Machado; of Finance—Martin Francisco Ribeiro d'Andrada; of Foreign Affairs—Aureliano de Souza Oliveira Coutinho; of Justice—Antonio Paulino Limpo d'Abreu; of Marine—Antonio Francisco de Paula Hollanda Cavalcanti; of War—Francisco de Paula Cavalcanti d'Albuquerque.

On the 26th a *Te Deum* was celebrated in the imperial chapel, in commemo-

ration of the late events. It was followed by a levee at the palace, where the diplomatic corps complimented the emperor in the following address, delivered by the Baron de Rouen, minister of France, and senior member of that body.

"SENHOR:—The members of the diplomatic corps, accredited at this court, have the honour to present you the homage of their profound respect.

"It is with the deepest solicitude that they come, on this memorable day, to mingle their congratulations with those of your own subjects that have already been presented before your throne, and to express, in behalf of the sovereigns and the governments which they have the honour respectively to represent, those desires which they will never cease to cherish for the glory of your reign, for the happiness of your august family, and for the prosperity of Brazil."

Congratulations in similar terms became the order of the day. Every society, each institution, every province, and nearly each town from the capital to the bounds of the empire, hastened to celebrate the event with extravagant rejoicing, and to send a deputation to the emperor, with "their most profound sentiments of joy at his elevation to the sovereignty, and their cherished hopes of his prosperity and happiness."\*

\* As specimens of the style and sentiments used on these occasions, and as characteristic of the formalities and education of the Brazilians, the reader is presented with two translations. The first is the official address of the senate, presented to his majesty by a special deputation on the 28th of July.

"SENHOR:—The senate, impelled by the most elevated patriotism, transported with the most sincere pleasure, in view of the favour which your imperial majesty has just condescended to confer upon the empire, by entering at once upon the full exercise of your inalienable rights, has sent us in solemn deputation to congratulate your imperial majesty upon the memorable event which fills your majesty's subjects with confidence and delight.

"If Brazil has received from your renowned ancestors, since the days of King Dom Manoel, benefits, which, progressively increasing up to the time when the cry of independence was first uttered at Ypiranga by the hero of both the Old and the New Worlds, enabled her at length to become a free nation, much stronger hopes of future glory do the Brazilians discover, in the patriotism of your imperial majesty.

"Divine Providence has endowed you with a great and magnanimous heart; and in his eternal wisdom has destined you to rule over the empire of Santa Cruz. He, for our greater good, has in a wonderful manner overruled the late unlooked-for events, so as to bring your majesty before your subjects like a brilliant sun emerging from portentous clouds, and causing unmingled happiness.

"May the government of your imperial majesty serve as a polar star, to illumine all America, and to guide the inhabitants of this great continent in the path of order and of true glory! Deign, therefore, to receive kindly the sincere well-wishes of the senate—they are those of the nation itself. Heaven grant, that the precious days of your imperial majesty may run on through many and happy years, so that national liberty may be maintained, and the true prosperity of the empire may be established."

To this panegyric, his majesty replied:—

"I am very grateful for the sentiments which the senate expresses in view of my having assumed the exercise of my constitutional prerogatives.

"Gentlemen, you may assure the senate, that I shall endeavour to satisfy the desires of the nation, by maintaining a harmony between ourselves and foreign powers, by sustaining the constitution and laws of the empire, and by promoting the happiness of the nation."

In the course of a month a steam-vessel carried to Pará the news of this revolution, and the accession of the emperor. The provincial assembly was then in session. A *Te Deum* was celebrated immediately, and an orator appointed, who recited a pompous discourse. The address was as follows:—

"Illustrious deputies!—The imperial court has just been the theatre of an event of the most interesting and promising character for Brazil. The people, and their representatives, have given to the empire and to the world the most decisive testimony of their adhesion to the person and throne of his Majesty Dom Pedro II., as well as an extraordinary perception of the wisdom and virtues which eminently distinguish him.

"The elevation of his imperial majesty to the throne, is decreed by the unanimous declaration of the people and their most worthy representatives. The fame of this glorious event has

Party feelings did not cease with the minority of the emperor. For a time it slumbered. A popular revolution afterwards, in 1842, almost destroyed the constitution—but the monarchical principle prevailed; and yet its success is attributed altogether to the passive obedience or indifference of the uneducated populace.

On the 29th of July, 1840, Senhor Antonio Carlos made a declaration of the policy and principles of the new administration. His speech on the subject was eulogised as one of the most able parliamentary efforts ever pronounced in Brazil. It summed up the leading principles upon which ministerial action would be based under the new order of things:—

"1. Simplicity in the plan of collecting, and economy in the disbursement, of the public revenues.

"2. Serupulous respect to law literally constructed, and a total disregard of fanciful interpretations.

"3. Adhesion to existing institutions, and a cautious use of executive power.

"4. Energetic opposition to the rebellion of Rio Grande, but a disposition to listen to any overtures from the insurgents, that may be entertained with due respect to the national honour.

"5. Conciliation of opposing parties, without any wavering to accommodate either.

"6. Harmony of views and actions between the government and all its agents.

"7. All proper means to induce harmonious action in the two legislative bodies, but no resort to corruption or intrigue.

"8. Unanimity in the cabinet upon all questions of moment."

"The nation," says Mr. Kidder, "at large was perfectly exhilarated with the idea of the glorious revolution that had transpired; but the legislature, tired by its recent paroxysms, soon fell back into its old method of doing business. The first leading measure of the opposition was the appointment of a council of state, to hold the office of special advisers to the emperor. It became an immediate and protracted subject of discussion, but did not succeed till late in the following year. Things throughout the empire moved on in their ordinary course, save that, when the subject of the emperor's elevation lost its novelty, that of his approaching coronation became the theme of universal interest and of unbounded anticipation.

"The early part of the year 1841 was fixed upon for the coronation. Preparations for that event were set on foot long in advance of the time. Expectants of honours and emoluments attempted to rival each other in parade and display. Extraordinary embassies were sent out from the different courts of Europe, in compliment to Brazil."

Before the next session of the General Assembly, several of the provinces had resisted the new appointments of presidents, and in so doing had manifested tendencies to revolution. But the most serious difficulty was the long-existing rebellion in Rio Grande do Sul. To bring this internal war to a close, Alvares Machado was appointed an agent of the government to treat with the rebels. Great confidence had been reposed in his personal influence with Bento Goncalves and others. But with all the facilities offered them, the insurgents refused to compromise. Machado was then appointed president of the province.

"In this office," says Kidder, "instead of wielding a rod of iron, as his predecessors resounded throughout the provinces of the empire, and we can now perceive the star of hope beaming brightly over us.

"Gentlemen, a most important era has occurred in the history of our nation; and as the proper organ of the people of Pará, let us employ our efforts to aid the emperor in the grand task of placing Brazil upon a level with the most enlightened nations of the world."



had done, or had attempted to do, he adopted conciliatory measures, and rather entreated a negotiation. This attitude was stigmatised as dishonourable to the empire, and such an outcry was made about it, as to excite general alarm lest the interests of the throne should be betrayed. This outcry was aimed at the ministry. A change was demanded, and was at length obtained. On the 23rd of March the Andradas and their friends, with the single exception of Aureliano, were dismissed."

Araujo Vianna, a former tutor of the emperor, was now appointed the chief of the new cabinet, and the men who had brought about the new order of things, were supplanted "just in time for their opponents to secure the decorations and the emoluments that were soon to be distributed."

"Mortifying as this circumstance may have been in some of its bearings, it caused no grief to the Andradas in view of their personal wishes. They could point to the early days of their political prosperity, in proof of their disinterested devotion to their country. They could now, as then, retire in honourable poverty, preserving the boast of pure patriotism as a more precious treasure than wealth or titles. Theirs was the distinction that would cause posterity to inquire why they did not receive the honours they had deserved. Other men were welcome to the ignominy of wearing titles they had never merited."

Offices, orders, and honours, were sought for with servile and disgraceful meanness.

"It was thought politic," says Mr. Kidder, "to keep the applicants in suspense, especially those who were in the legislature. In the meantime, their votes might all be secured. The government could make sure of its loans and votes of credit. It could secure a pardon for past extravagances, and an amnesty for any it might choose to commit in future. Besides these controlling motives, there were others of quite a frivolous nature, that nevertheless had their weight. The imperial crown had been sent to England for alteration, and had not returned. One of the envoys-extraordinary that was expected had not arrived; and moreover, the harnesses for seven state carriages were as yet unprovided."

For two months longer than the time first mentioned, the coronation formed the all-engrossing topic of conversation and of preparation in every circle, from the emperor and princesses, down to the barefooted slaves. That event was at length celebrated on the 18th of July, 1841.\*

There were circumstances connected with the pomp and expenditures of this coronation, which embarrassed those who had to manage the finances of the empire, then in a diminishing and almost bankrupt state. The money expended in the ceremony, including an expense of 100,000 dollars for an imperial crown, was borrowed, and added to an immense public debt.† The government was far from being stable. Its councils were divided—its policy vacillating.

\* "It was magnificent beyond the expectations of the most sanguine. The splendour of the day itself—the unnumbered thousands of citizens and strangers that thronged the streets—the tasteful and costly decorations displayed in the public squares, and in front of private houses—the triumphal arches—the pealing salutes of music and of cannon—the perfect order and tranquillity that prevailed in the public processions and ceremonies of the day, together with nearly every thing else that could be imagined or wished, seemed to combine and make the occasion one of the most imposing that ever transpired in the New World. The act of consecration was performed in the imperial chapel, and was followed by a levee in the palace of the city. The illuminated nine successive days."—Kidder.

† "It deserves mention here, that the honourable insignia of the coronation of Dom Pedro II, were not all confined to Brazilians. A general concession of orders and stars was made to each

After the coronation, the General Assembly resumed its sittings. On the 23rd of November, a law was passed, establishing the *Conselho de Estado*.

"This body was modelled upon the double basis of the ordinary and extraordinary privy council of Great Britain. Lima, Calmon, Carneiro Leão, and Vasconcellos, the very individuals who opposed the Andradas at the period of the young emperor's elevation, and who were then put down by acclamation, had, in the short space of a year, not only managed to get back into public favour, but also to secure life appointments of the most influential kind.

"Vasconcellos, it is true, sought for no titles. They were playthings which he could easily dispense with for the gratification of his fellow partisans. But he loved power, and neither mortifications nor defeat deterred him an instant from its pursuit. He finally gained a position which probably suited his inclinations better than any other, and in which, as the master spirit of the body, his influence must be widely felt."

The year 1842 was marked by disturbances in different parts of the empire. They commenced with the elections.

"Various frauds had been enacted, by suddenly changing the day, hour, and places of elections. What was worse, bodies of armed men were introduced to influence votes, while crowds of voters were brought in from other districts. In short, bribery, corruption, and force, triumphed over the free exercise of public opinion. It is not to be presumed that one party was guilty of these measures alone; but it appeared in the issue, that the opposition had succeeded, and that the ministerial party was in the minority. A change of administration would have been an immediate consequence of the regular opening of the session on the 3rd of May. This the ministry resolved to resist. They accordingly drew up solemn papers, advising the emperor to dissolve the chamber of deputies, urging, that on account of the illegality of the elections, it could not be a constitutional body. The preparatory session was held as usual, and proceeded in the reception of credentials, with no great scruple as to the manner in which they had been obtained."

His majesty was not allowed to open the regular session of the assembly. A decree was issued for a new election, and an extraordinary session, to commence on the 1st of January following. The members separated peaceably; but in May following rebellions appeared in parts of the empire, where they had scarcely ever been dreaded.

The causes or pretences for these revolts were the organisation of a council of state, and the changes which had been made adopted in the criminal code of the empire.

The first outbreak of actual rebellion was in the province of San Paulo. About the middle of May a movement was made at Sorocaba, in which Senhor Raphael Tobias was *acclaimed* president, in opposition to the Baron of Monte Alegre, his legitimate successor in office. Soon afterwards the rebellion was manifested in the province, north, south, and west of San Paulo. The general government at once endeavoured to repress these revolts. In the province of Minas Geraes the rebellion became formidable, first along the borders of the province of Rio de Janeiro, and then throughout the most populous settlements.

member of the diplomatic corps who took part in the ceremonies, and whose government allowed the acceptance of such distinctions. The individuals prohibited sharing in these honours by regulations of their own governments, were the British minister, and the representatives of the several American republics."—*Küller*.

It was reported that within the city of Rio Janeiro, plans were concerted for a revolutionary movement. On the 17th of June a proclamation was posted up at the corners of the streets, "calling upon the people to free the emperor from the domination which had been imposed upon him, and to rescue both the throne and the constitution from threatened annihilation."

The militia was ordered out in arms, and martial law was proclaimed in the disturbed provinces. A proclamation signed by the emperor, declared that the supremacy of the laws must be maintained at all hazards, and calling upon the disaffected to lay down their arms. Several persons in the capital were arrested on suspicion, and many of them were banished without trial.

About the same time revolutionary movements took place at Pernambuco and Ceará. Order was at last restored without the loss of many lives. Public confidence was, however, enfeebled, and the imperial revenue underwent serious deterioration.

On the 1st of January, 1843, the emperor opened the general assembly in person, and the usual levee of New Year's Day was made an occasion of uncommon splendour. Parties had also to a considerable degree assimilated.

It has been remarked, that "parties in Brazil are not true parties—they are factions, without definite system or object. Personal antipathies and predilections spoil all sound political concert on either side."

The administration had now, to a great extent, accomplished its purposes; but, notwithstanding, a new ministry was formed on the 20th of January. Aureliano, who had directed the department of foreign affairs, since the abolition of the regency, was displaced by Soares de Souza, the late minister of justice.

During the year 1843, the imperial marriages were celebrated with rejoicings and magnificence.

In July, 1842, Dom Pedro II. had ratified a contract of marriage with the Princess Senhora Donna Theresa Christina Maria, sister of the King of the Two Sicilies. The marriage was solemnised at Naples, and on the 5th of March a Brazilian frigate and two corvettes sailed from Rio de Janeiro to the Mediterranean, to bring the young empress to Brazil.

On the 27th of March, a French squadron arrived, under the command of Prince de Joinville of France. This prince had previously visited Brazil; and, soon after this second visit he made a proposal of marriage through the special mandate of the King of the French, to her Imperial Highness Donna Francisca. On the 1st of May the marriage was solemnised at Boa Vista. On the 13th of May the prince with his imperial bride sailed for Europe.

The empress, Donna Theresa, arrived at Rio Janeiro on the 3rd of September, after a pleasant voyage from Naples, and was received with splendid ceremonies and all expressions of cordiality on the part of the Brazilians.

On the 28th of April, 1844, her Imperial Highness Donna Januaria, was married to the Count of Aquilla, brother of the Empress of Brazil, and of the

King of the two Sicilies. Thus within a period of less than a year the imperial family of Brazil formed three alliances with the royal families of Europe.

A ministerial change occurred in the early part of 1844. The regular session of the legislative assembly commenced on the 3rd of May, and ended without any very remarkable circumstance. The same body was ordered to convene on the 1st of January, 1845. The elections, which took place preparatory to this extra session, were attended with serious disturbances in several of the provinces, particularly in Alagoas. The president of that province, Senhor Franco, who had preceded formerly in Pará, was driven from the city of Maceió by the insurgents, and forced to embark on board a vessel of war that happened to be lying in the port.

There is no part of the habitable globe, which possesses a greater variety of, or more splendidly munificent resources than the empire of Brazil. An empire in its area as large as seventy-seven kingdoms of the same area as Portugal,—and nearly as extensive as all Europe. If we estimate its soil, climate, and water-courses, Brazil appears capable of being rendered, probably threefold, more productive than all the regions from the Atlantic to the Oural Mountains, from the Mediterranean to the Arctic Sea. This empire, however, does not possess in its population—which is little, if more in number than the inhabitants of Belgium, the power of becoming great, wealthy, and powerful, for a long period to come; unless every facility and security be afforded to the immigration of industrious Europeans, or of the citizens of the United States of North America;—unless the utmost security is guaranteed to person and property;—unless the prejudices against the persons and the religion of foreigners be forgotten;—unless the bigotted attachment of the Brazilians for hereditary customs, and for a make-shift system of agriculture, and handicraft trades, be supplanted by intelligence, industry, and enterprise;—and, unless the trade and navigation of every part, and port, of Brazil is relieved from restrictive commercial laws, and from high duties on commodities. Then, and not till then, can they advance in that progress of wealth, greatness, and power, of which they have so marvellous an example in Anglo-Saxon North America.

In the last book of this volume will be found more detailed descriptive sketches, and several statistic tables of this empire.

BOOK IV.

SPANISH AMERICAN REPUBLICS.

CHAPTER I.

SPANISH COLONIAL POLICY.

THE Republics of Mexico and of Central and of South America, exhibit in their political, moral, social, productive, and commercial condition, an extraordinary contrast to the progress and present state of the great Anglo-American Republic.

It was the misfortune of the former, to have been, previously to their independence, ruled, or rather awed into passive obedience, by the most darkening, monarchical and ecclesiastical, government: a government, and hierarchy that grew up, and acquired strength, during centuries of ignorance, tyranny, bigotry, and intolerance: under a government, and a church, that profited not by the march of modern civilisation, and religious liberty; but that enchained the freedom of written, and spoken language, and the expansion of the intellectual faculties.

The history of the Spanish colonies, is not celebrated by examples of that persevering, laborious, and enduring character,—animated, and cherished, and supported by the spirit, and the love, of civil and religious liberty, which so eminently distinguished the Pilgrim Fathers, the Quakers, and even the British Roman Catholics,—who first encountered and overcame all the privations, difficulties, and dangers of the American wilderness.

The character and conduct of the conquerors and colonists of Spanish America, and of their civil and ecclesiastical government ever afterwards, present a contrast, which, on becoming independent of Spanish authority, rendered the moral, intellectual, and even physical character of the people, and of those who were called upon to rule, incompatible with intelligent, tolerant government,—with impartial justice,—and with civil and religious liberty.

The colonial policy of Spain was selfish, intolerant, restrictive, and fallacious, from the foundation of the first settlement, in Hayti, until the expulsion of Spanish power from the continent of America.

This policy excluded all but Spaniards from those regions, and confined the trade to a direct intercourse with Spain. Agriculture was discouraged, in order

that Spain might possess the monopoly of supplying with food all the people of the vast territory conquered, by her adventurers, in the West. Spain proved haughty and intolerant; based her commercial and colonial system, on possessing and securing within herself all articles of necessity—all kinds of luxury—all the materials of wealth—all the elements of power. First, by prohibiting the entrance for home consumption of the products of any country, except those of her colonial empire; and secondly, by forcing the latter to consume no manufactured article, and none of food, except those exported from certain ports in Spain. This pernicious legislation was grounded on the specious policy,—that, as all the precious metals would necessarily be transported to the mother country, they would remain in Spain, if they were not required to pay for foreign commodities; that the precious metals constituted riches; and that wealth constituted power.

But in defiance of this fallacious policy, the gold, silver, and precious stones flowed off to foreign countries, both from the colonies and from Spain, nearly as rapidly as they were robbed from the natives of Hayti, Mexico, and Peru,—or drawn from the mines, by the millions of American and African slaves, who have been exterminated, under the cruel toils to which they were, by avarice and tyranny, doomed.

The effects which resulted from the Spanish conquests, in the islands, and on the continent of America, are remarkable. Into no country did such immense treasures flow as into Spain. In no country was there so little money to be found, either in circulation, or in the royal treasury. There was neither order nor economy in the finances of the government, nor in the expenditure of individuals. Money was borrowed at usury. Gold and silver, which the galleons brought annually to Cadiz from the New World, did not suffice to pay the debts which Spain owed in the Old. Agriculture, at home and in the colonies, was despised and neglected. Other branches of industry decayed, and several disappeared altogether. The Indies, instead of strengthening the power of Spain, rendered that monarchy gradually impotent in Europe. This poverty and weakness was chiefly caused by the genius of the Spanish policy. In order to retain conquests, the natives were exterminated. The spirit of government was tyranny,—the doctrine of the church was persecution,—the maxim of trade was monopoly. The long duration of those fallacies, rendered them, in Spanish wisdom, venerable. The Spaniards, believed the precious treasures of the New World exhaustless. They imagined their power invincible. Their ambition and pride measured no limits. The consequent wars in Europe, and the retention of the Indies, diminished the number of inhabitants,—and demoralised the remaining population. The country became exhausted, by its decreased powers of production at home, and by the plunder of its fleets by the enemy. The Spanish troops were ever brave,—yet they



were ill paid, badly fed, and wretchedly clothed. They were skilfully disciplined, and gallantly commanded,—but they were generally defeated. The people of the united provinces—a mere fragment of Spanish dominion, a marsh, a debris of river deposits, and sea sand, assumed and effected independence,—and constructed fleets, which swept those of their former tyrants from off the ocean. Spain, by insulting, roused and organised the power of other nations. Of England and France, Spain was especially jealous. England, and afterwards Holland, became her most formidable naval rivals. The precious metals of America enervated the Spaniards. The spirit of industry, trade, and navigation rendered the English and Dutch active, hardy, bold, and victorious.

The enterprising Anglo-Saxon colonists, who planted the New England and middle provinces of North America, were not slow in discovering profitable channels of commerce; and they soon commenced a very lucrative contraband trade with the Spanish settlements in Cuba, Mexico, and South America. It rapidly increased to a prodigious value and certain gain, by the interchange of all sorts of British manufactures for the precious metals and gems. These were nearly all remitted to England. A small part only was retained for a currency in the British plantations. The Spanish colonists gave all possible, illicit, encouragement to a commerce, which supplied them with the best articles, at half the price that were paid for those of the parent country. The Spanish colonial authorities contrived to share in the profits, and connived at a trade, which was undermining the whole commercial and colonial policy of Spain.

The Spanish monarchy, at length, to suppress this commerce, stationed a fleet of *guarda-costas* along the shores of Cuba, Porto-Rico, and the Gulf of Mexico. The indiscriminate seizure of all British vessels, met with near those coasts, was the chief cause of the war of 1734 between Great Britain and Spain.

After the war, the contraband trade with the Spanish settlements was resumed with activity by the Anglo-American colonists, until the English government agreed to assist Spain in effectually suppressing it. British war-cruisers were directed to seize, in order to be confiscated, all British merchant vessels found near the shores of the Spanish colonies. The avidity and severity of the commanders of these cruisers nearly destroyed the trade, and formed one of the great causes of discontent which led to the American revolution. After the independence of the United States, the contraband trade with the Spanish colonies was resumed, and continued with extraordinary activity and success, both from the continental ports of Anglo-America, and from the Bermudas, Bahamas, and other places, until the year 1809, when the Spanish West Indian and American ports were, by necessity, in consequence of the peninsular war, opened to foreign trade. But, while we were compelled to expose the pernicious effects of the colonial system acted upon by Spain, the unwise commercial policy, and the previous legislative acts, of England, before the indepen-

dence of the British Provinces, and afterwards, until the opening the ports of the Spanish colonies, will not admit of justification.

By the treaty between Great Britain and Spain, signed at Madrid, 13th (23d) May, 1667, it was provided that, perfect reciprocity of navigation and trade should be established between the King of Great Britain and the King of Spain, and their respective people, subjects and inhabitants. These privileges are stipulated for, in the fullest manner, both as to subjects, merchandise, and the duties to be paid.\* These privileges extend to all dominions, including colonies and islands; but, as Great Britain and Spain both restricted the trade of their colonies to the mother country, each, it was stipulated, that the immunities and privileges, provided for in the treaty of 1667, were not to extend to the colonies, unless such intercourse should be at any future time allowed to the ships and subjects of any other foreign state. The treaties of peace and of friendship signed at Utrecht, between Great Britain and Spain, 2d (13th) of July, 1713, provided, that all privileges of trade and navigation, which should be enjoyed or granted, by either contracting power to the subjects of any other foreign state, should also be enjoyed in all the ports and dominions of the Kings of England and Spain, by their respective subjects.

All the foregoing treaties were renewed by the treaty of Versailles, 1783, and by the treaty of 5th of July, 1814. Both England and Spain have generally observed the faith of these treaties, and the wines of Spain, and of the Two Sicilies under Spain, have been treated upon their importation into England upon the same terms, as to duty, as those of Portugal under the Methuen treaty; while those of France and Germany continued to be subjected to a high differential duty. Any breach of faith, in regard to these treaties, will be found attributable to the frequent wars between the two countries,—to misinterpretations put on their provisions by the custom-house authorities in Great Britain and Spain, and to the suddenly disturbed administrations of the latter, which resulted, generally, in power being held by those who were ignorant both of commerce and of commercial treaties; and of whose neglect it would be not only unworthy, but dishonourable in a great nation to take advantage.

Although the ports of Spain, in the West Indies, and America, were opened to foreign trade in 1809, the old system of monopoly would have probably been renewed, at the peace, had not Spanish trade and industry been thoroughly paralysed before the year 1814. When the Spanish American republics achieved their independence of Spanish monarchial rule, the leading men, and the whole people, were not only ignorant of the true principles of trade and industry, but they retained, by tradition, and by habit, an hereditary attachment to all that

\* See Articles 4, 5, 6, 7, 8, 10, and 11; and 38th of the Treaty of 1667.

† See Article of Treaty of 1670. See Treaty of Utrecht, 1713.

was unsound in the old Spanish colonial policy, and to all that was bigoted in the church. This was especially true in regard to Mexico: and to this ignorance, and to this intolerance, may we assuredly ascribe the impotent condition of that naturally rich, and still extensive, republic.

If we compare the natural fertility, and numerous advantages of the countries in America, discovered, conquered, and planted, by Spain and Portugal, and compare their present population, condition, and power, with those discovered, conquered, and colonised by the Anglo-Americans, we may form something like a conception of what would have been, at this day, the productive riches, and the internal, and external commerce, and navigation of Mexico, of Guatemala, of Brazil, and of the several republics of Spanish America, had they been colonised by a race animated and conducted by the same spirit, habits, industry, intelligence, and invention, which in agriculture, in the arts; in navigation, and in commerce, have distinguished the Anglo-Saxon race.

We have collected and condensed, with great labour, care, and expense materials in order to enable us to present to the public, the commercial and industrial statistics of the Spanish and Portuguese settlements in America. Our manuscripts, statements, and tables, would form many volumes in print. But such has been the vacillating legislation of those governments, that we are compelled to make but scanty use of those statements, and tables, and we shall confine our statistical accounts of these countries to such information only as we consider the most accurate, and most useful to manufacturers, merchants, and ship-owners.

---

## CHAPTER II.

### DIVISIONS OF SPANISH AMERICA UNDER THE MONARCHY.

PREVIOUSLY to the independence of the countries, in North and South America, comprised under the regal government of Spain, the Spanish colonies were administered in the following arrangement: viz,—

1.—In NORTH AMERICA—The *Viceroyalty of New Spain*, and the *Captain-generalship of Guatemala*.

2.—In SOUTH AMERICA, the *Viceroyalty of New Granada*, the *Captain-generalship of Caraccas*, the *Viceroyalty of Peru*, the *Viceroyalty of La Plata*, or *Buenos Ayres*, and the *Captain-generalship of Chili*.

The population of these vast regions, we believe never to have been, even as an approximate statement, ascertained. The following table is compiled on the

authority of Humboldt, Alcedo, and others; and is estimated to include the natives and slaves:—

COUNTRIES.	Inhabitants.		CAPITALS.	Inhabitants.	
	number.	Acres.		number.	Acres.
New Spain.....	6,500,000	1,600,000	Mexico.....	137,000	
Guatemala.....	1,300,000	186,000	Guatemala.....	19,000	
Cuba.....	600,000	43,350	Havannah.....	35,000	
Puerto Rico.....	135,000	3,865	Puerto Rico.....	very populous.	
New Grenada.....	1,800,000	.....	Santa Fé de Bogota.....	30,000	
Caracas.....	900,000	.....	Caracas.....	20,000	
Peru.....	1,300,000	3,350,000	Lima.....	54,000	
Chili.....	800,000	.....	Santiago.....	36,000	
Buenos Ayres or La Plata..	1,100,000	.....	Buenos Ayres.....	60,000	
Making.....	14,336,000	5,273,215			

The above is exclusive of the unnumbered Indians of the Viceroyalty of La Plata. The Portuguese subjects in Brazil were estimated at the same time, to amount to 3,000,000: of whom one million and a half were slaves, one million Indians, and the remainder of European race.

Of the above total of 14,336,000 souls, there were 3,000,000 whites born in the country, 200,000 Europeans, and the remaining 11,136,000 were Indians, negroes, and mixed races, or castes, of which the Indians amounted to by far the greater proportion. The negroes in Caracas amounted to 54,000, in Cuba to 212,000; the other states having comparatively very few slaves.

#### I.—VICEROYALTY OF NEW SPAIN.

Under the Viceroy, and the Supreme Councils (*Audencias Reales*), New Spain was sub-divided into the three Provinces of *New Mexico*, and *Old and New California*, and the twelve intendencies of *Durango*, or *New Biscay*, *Sonora*, *St. Louis Potosi*, *Zacatecas*, *Guadalajara*, *Valadolid*, or *Mechoacan*, *Mexico*, *Puebla*, or *Tlascalala*, *Vera Cruz*, *Oaxaca*, or *Guaxaca*, and *Merida*, or *Yucatan*.

The whole administration may be said to have been under the absolute despotism of the viceroy, the archbishop, and bishops, and the *Audencias Reales*.

#### II.—CAPTAIN-GENERALSHIP OF GUATEMALA.

The account which, in its spirit, and in the simplicity of its description and statements, conveys the best proof of authenticity relative to this captain-generalship, under the Spanish sovereignty, is the work of Don Domingo Quarra, a native of the country. According to his authority, the government of this kingdom, as it was then named, was administered by the royal audiencia of Guatemala, the president of which was governor and captain-general of the kingdom, having a great number of inferior officers for the better regulation of the provinces. The spiritual affairs were directed by the Archbishop of Guatemala and three suffragans, except in the small district of Peten, which was under the charge of the Bishop of Yucatan. The ecclesiastical division of the

ed to include the

S.	Inhabitants.	
	number.	very populous.
.....	137,000	
.....	19,000	
.....	35,000	
.....	30,000	
.....	20,000	
.....	54,000	
.....	36,000	
.....	60,000	

the Viceroyalty of  
at the same time,  
slaves, one million

,000 whites born in  
6,000 were Indians,  
ounted to by far the  
54,000, in Cuba to  
res.

s Reales), New Spain  
, and Old and New  
Biscay, Souora, St.  
can, Mexico, Puebla,  
r Yucatan.

under the absolute  
the Audiencias Reales.

ALA.

f its description and  
sive to this captain-  
of Don Domingo  
y, the government of  
the royal audiencia of  
captain-general of the  
the better regulation  
e Archbishop of Gua-  
of I'ten, which was  
astical division of the

kingdom consisted of four bishoprics, viz., Guatemala, which as metropo-  
litan, extended over the whole kingdom; but the peculiar territory of the arch-  
bishopric of Guatemala extended 214 Spanish leagues from the plains of Moto-  
cinta, the most westerly village of the diocese, to the boundaries of the curacy  
of Conchagua, the most easterly; and 116 leagues from the Gulf on the  
northward, to the shores of the Pacific southward. In this district there were  
108 curacies, twenty-three collated curacies of regulars, sixteen under charge of  
the Dominicans, four of the Franciscans, and three of our Lady of Mercy; 424  
parochial churches, and 539,765 inhabitants. This bishopric was erected by  
Pope Paul III., under a bull bearing date December 18, 1534; from that  
period to 1809 the chair has been occupied by seven archbishops and sixteen  
bishops. The second bishopric is Leon, having jurisdiction over the intendency  
of Nicaragua, and the government of Costa Rica: in it there were thirty-nine  
curacies, three establishments for the conversion of infidels, eighty-eight parochial  
churches, and 131,932 inhabitants. From its erection to the year 1809, this  
diocese has had thirty-seven bishops. The third was Ciudad Real, its jurisdic-  
tion comprehended the three divisions of the intendency of Chiapa; it contained  
thirty-eight curacies, 102 parish churches, and 69,253 inhabitants. The fourth  
is Comayagua, the jurisdiction of which was confined to the intendency of Hon-  
duras: within its territory there were thirty-five curacies, one establishment for  
the conversion of infidels, 145 parish churches, and 88,143 inhabitants.\*

The civil government of the kingdom was divided into fifteen provinces, of  
these eight were superior alcaldias, viz., Totonicapan, Sololá, Chimaltenango, Sac-  
tepeques, Zonzonate, Verapaz, Escuintla, and Suchiltepeques; two were corregi-  
dorships, viz., Quezaltenango, and Chiquimula; one a government, Costa Rica;  
and four were intendancies, Leon, Ciudad Real, Comayagua, and St. Salvador.  
Five of these provinces were situated on the shores of the Pacific; five on the  
Atlantic, and five interior.

In Guatemala, as well as in all other parts of Spanish America, the real power  
exercised by the bishops and other ecclesiastics, was much greater than that  
exercised by the civil government.

\* In computing the number of inhabitants of the kingdom: parishioners of the dioceses, and  
inhabitants of the provinces, recourse has been had to the census taken by order of the King of  
Spain in 1788, as being the most recent and complete that could readily be consulted, because it  
gives the numbers in the separate provinces and districts. It may, however, be considered too low;  
for, by comparing it with the enumerations made by order of the bishops, there has been found a  
material discrepancy; if we add together the numbers of the different districts of the bishopric of  
Comayagua in the royal census of 1778, the amount will be no more than 81,143; whereas, that  
taken by order of the bishop in 1791, makes the number 93,501. In Chiapa, in 1778, the number  
given was 62,253, but, by a census in 1796, it was 99,001: similar increase has been perceived in  
the other two dioceses.—*Alcedo*.

## III.—VICEROYALTY OF NEW GRANADA.

New Granada was bounded on the north by the Caribbean Sea, and the province of Costa Rica in the kingdom of Guatemala; on the east by the government of Caraccas, Spanish Guiana, and Portuguese Guiana; on the west by the Pacific Ocean; and on the south by the river Marañon, and the viceroyalty of Peru: it extended from 3 deg. 30 min. south latitude, to 12 deg. north latitude.

This extensive viceroyalty was divided into numerous provinces, governed by intendants and governors under the orders of the viceroy.

These provinces were named Jaen de Bracamoros, Quixos, Maynas, Quito, Tacamees, Popayan, Antioquia, Santa Fé, San Juan de los Llanos, Merida, Santa Marta, Carthagena, Choco, Darien, Panama, and Veragua; the three last of which were known by the distinctive appellation of Tierra Firme.

## IV.—CAPTAIN-GENERALSHIP OF CARACCAS.

Caraccas is named after a tribe of Indians, and given to the country which included New Andalusia, or Cumana, with Margarita, Barcelona, Venezuela or Caraccas Proper, Maracaybo and Coro, on the coast of the Caribbean Sea, Varinas and Spanish Guiana, in the interior.

It was bounded on the north by the Caribbean Sea, east by the Atlantic, south by Peru and Dutch Guiana, and west by the kingdom of Santa Fé or New Granada.

Caraccas was subdivided into seven provinces: viz., New Andalusia or Cumana, Barcelona, Venezuela or Caraccas Proper, containing Venezuela and Coro, Maracaybo, Varinas, and Guiana, with the detached government of the island of Margarita; the whole of these were under the superintendence of a personage of the highest rank, who was styled captain-general of the provinces of Venezuela, and the city of Caraccas.

## V.—VICEROYALTY OF PERU.

Peru, as a viceroyalty, was bounded on the north by the southern provinces of Quito, Maynas, Jaen de Bracomoros, and Guyaquil; on the west by the Pacific Ocean; on the east, by the Portuguese possessions, and the provinces of Buenos Ayres; and on the south, by the government of Chili and the viceroyalty of La Plata. It was formerly the most extensive kingdom of South America, but in the year 1718 the provinces of Quito in the north, as far as the river Tumbes, were annexed to the government of New Granada, and in 1778, Potosi, and several other of its richest districts, on the east, were annexed to the viceroyalty of Buenos Ayres. It extended, therefore, from the Rio Tumbes, in 3 degrees 30 minutes, south latitude, to the chain of Vilcanota, in 15 degrees south latitude.



Its eastern settlements bounded on Colonna, or the land of the missions, the Pampas del Sacramento, and the region of the savage nations of the Pajonal, a vast steppe covered with long grass.

Peru was, as a viceroyalty, divided into seven intendancies, viz.—Truxillo, Tarma, Huancavelica, Lima, Huamanga, Arequipa and Cuzco, each of which was governed by an intendant, nominated by the viceroy, a nobleman of the highest rank, who was sent from Spain, and whose appointment was one of the first consequence in Spanish America.

The salary of the viceroy was only 12,600*l.*, but enormously augmented by the monopoly of certain manufactures, by grants, and by the colonial situations and titles he could confer.

Peru was the seat of two royal audiencias, that of Lima and that of Cuzco. The audience of Lima was established in 1543, and was composed of a regent, eight oidores or judges, four *alcaldes*, and two *fiscals*, the viceroy being president. It was divided into three chambers, and was the superior court of appeal for the whole government. The royal treasury was the next great office of state, composed of the viceroy, the regent of the council, the dean of the tribunal of accounts, and other officers, and the revenue appeals were determined by the tribunal of accounts.

#### VI.—VICEROYALTY OF BUENOS AYRES, OR LA PLATA.

This viceroyalty was bounded on the north by the vast steppe of the Amazonas, or, according to some authorities, by that great river itself; on the east the territories of the Portuguese and the Atlantic ocean were its limits; on the west it was divided by the Andes from Peru and Chili, having also a province bordering on the South Sea; and on the south its boundary was the Pampas and Patagonia.

From Cape Lobos on the Atlantic to the most northerly settlements on the Paraguay, its extent was estimated at 1600 miles; and from Cape St. Antony, at the mouth of the Plata, to the Andes of Chili, its breadth was about 1000 miles.

This extensive region was erected into a viceroyalty in 1778, and at that time several provinces were added to it from Peru and Chili. It was divided into five governments, Los Charcas, Paraguay, Tucuman, Cuyo, and Buenos Ayres, which were again subdivided into departments and districts.

The whole was governed by a viceroy, and the ecclesiastical affairs of the country were under the guidance of the archbishop of La Plata, in Charcas, who had six suffragans.

## VII.—CAPTAIN-GENERALSHIP OF CHILI.

The kingdom of Chili or Chilé was the most southerly of the governments which composed the Spanish American empire.

It extended from the 24th degree to the 45th degree of south latitude, and comprised the continent bounded by the ocean on the west, and the Andes on the east; with the islands on its coasts. Its greatest length was about 1260 miles, and its greatest breadth 300.

It was bounded on the north by La Plata, and from Peru it was separated by the desert and province of Atacama; on the east it was bounded by the Buenos Ayrean provinces of Tucuman and Cuyo, and by Terra Magellanica, or Patagonia; on the west, the Southern Pacific washed its shores; and on the south, the unconquered and desert countries of Terra Magellanica, completed its limits.

Chili was governed by a personage of high rank, appointed by the court of Madrid, and who held the title of Captain-General of the kingdom of Chili, having under his orders all the inferior governors of departments and military posts. He was likewise commander-in-chief of the Chilian forces, and president of the court of the royal audiencia of Santiago.

Chili was divided into continental and insular partidos, or departments, over which intendants, or lieutenants, presided.

The continental part, or Chili Proper, was divided into thirteen partidos, which extend from the twenty-fourth degree to the thirty-seventh degree of south latitude, and were named Copiapo, Coquimbo, Quillota, Aconcagua, Melipilla, Santiago, Rancagua, Colchagua, Maule, Itata, Chillan, Puchucay, and Huilquilemu. From the thirty-seventh degree to the islands of Chiloe, the country was chiefly under the power of three native tribes, the Araucanians, the Cunches, and the Huilliches.

Insular Chili, comprehending the archipelago of Chiloe, and Chonos or Guaytecas, and the Andean parts of Chili were inhabited by independent tribes.

## CHAPTER III.

## SPANISH AMERICAN REPUBLICS.

ALL the power of Spain has disappeared in continental America and we have now to refer to its subdivisions as republican governments.

POPULATION of each, as stated in the American Almanac for 1845.

COUNTRIES.	Popula- tion. number.	CAPITALS.	COUNTRIES.	Popula- tion. number.	CAPITALS.
SPANISH REPUBLICS OF NORTH AMERICA.			SPANISH REPUBLICS OF S. AMERICA (CONT.)		
Mexico.....	7,041,540	Mexico.	Bolivia.....	1,500,000	Chuquisaca.
Central America.....	2,000,000	San Salvador.	Chili.....	1,500,000	Santiago.
Yucatan.....	500,000	Merida.	Venezuela.....	900,000	Caracas.
Haid.....	533,000	Cape Haytien.	Equator.....	600,000	Quito.
Texas.....	250,000	Austin.	Isthmus of Panama.....	.....	Panama.
SPANISH REPUBLICS OF SOUTH AMERICA.			Paraguay.....	300,000	Assumption.
Argentine Republic.....	2,000,000	Riucos Ayros.	Uruguay.....	150,000	Monte Vidco.
Peru.....	1,700,000	Lima.	EMPIRE.		
New Grenada.....	1,531,684	Hogotá.	Brasil.....	5,130,414	Rio Janeiro.

\* According to the census prepared in 1841, by the Mexican National Institute of Geography and Statistics. But this number includes Yucatan and Texas.—See Statistics hereafter.

The above must be considered as little more than approximate estimates.

## CHAPTER IV.

### MEXICO.

#### DESCRIPTION AND NATURAL RESOURCES.

If the population, and productive industry, and the commerce of Mexico were commensurate with its natural fertility, and with the extent of the earth's surface which it comprises, it would have been before the present time one of the wealthiest and most powerful states of the world.

The united states, or federal republic of Mexico lies between 15 deg. and 42 deg. north latitude; the most southern limit being near Port Angelos (15 deg. 10 min. north latitude) and the most northern near Cape St. Sebastian. The most eastern point is on the shore of the peninsula of Yucatan, near the island of Caneun, which extends to near 86 deg. 48 min. west longitude; and the most western point is Cape Mendocino, in 124 deg. 40 min. west longitude. Yucatan, however, although nominally one of the federal states, is, *de facto*, an independent government.

On the west and south, Mexico is bounded by the Pacific Ocean; and on the east by the Gulf of Mexico. Its south-eastern angle borders on central America, and the British settlement of Belize. Between Mexico and Central America, the boundary-line is not exactly known, further than that it commences somewhere near the Barra de Tonato, thence north to the volcanic region of Soconusco, and thence irregularly over the slopes of the table-land of Guatemala to the Rio Usumasinta; it then follows the western side of the elevated country of Yucatan, somewhat south of 18 deg. north latitude to the Rio

Hondo, which as far as the sea, is considered the boundary between Yucatan and Belize.

On the north, and partly on the east, Mexico borders on the United States of North America. The northern boundary-line commences on the Pacific in 42 deg. north latitude and runs along that parallel to the Rocky Mountains; on the east of which range, before the independence of Texas, it followed the course of the Arkansas river to the 100th meridian, thence due south to the Red River, which it followed as a boundary as far as 94 deg. west longitude, and then the line ran due south to the River Sabina, and along that river to the Gulf.

From the boundary of Guatemala to 42 deg. north latitude, Mexico is about 2400 miles in length. Its breadth varies greatly. At the Isthmus of Tehuantepec, where it is narrowest, the distance is little more than 130 miles across. Its greatest width, when it included Texas, was near 32 deg. north latitude, whence it extended about 1230 miles from the Rio Sabina to Upper California. By the annexation of Texas to the United States of North America, this breadth is reduced to the distance between the Rocky Mountains bounding New Mexico, and the United States, in latitude 42 deg. north, and longitude 109 deg. 45 min. west, and Cape Mendocino, in latitude 40 deg. 30 min. north, and longitude 124 deg. 10 min. west, or about 700 miles.

Our accounts of Mexico are far from being complete. The country has been so imperfectly explored,—that it is even asserted that there are within it independent nations, living in large towns, which are only known by report. Our brief descriptions are necessarily confined to the districts which have been settled or travelled over: but we have adhered to what appeared to us the best Spanish, English, and American accounts; not only of Mexico but of the other Spanish American republics. Our most authentic recent accounts, excepting the work of M. Chevalier, are all written by citizens of the United States. We have but little information that can be relied on, by British travellers in Mexico, with the exception of the valuable and comprehensive work of Mr. Ward,—who resided in the country as minister, after its independence of Spain, in 1826. The citizens of the United States have exclusively, since 1840, acquired a more accurate knowledge of the Mexican territories, especially of the northern parts, than ever was known before, unless it were formerly by the Jesuits, and the ecclesiastics of the Indian missions.

The works of Clavigero, Alcedo, Humboldt, and Ward, are the usual authorities in describing Mexico. The work of Latrobe, and the notes of Poinsett, are also referred to. The most recent accounts upon which we can rely as to the present state of Mexico, and the best local descriptions, are found in the work of Mr. Brantz Mayer, who was Secretary to the United States Legation at Mexico, in 1841 and 1842; of New Spain or Northern Mexico, in Mr. Gregg's work on the "Commerce of the Prairies and Santa Fé; and of California, in that admirable work, "The Account of the United States Exploring

I  
C  
C  
a  
g  
k  
s  
w  
M  
  
cor  
the  
2,3  
tain  
hav  
soil,  
thar  
I  
Rev  
Ver  
CA  
Indian  
Europe  
White  
Differ  
T  
5,837  
\*  
who h  
proce  
mere d  
ludicro  
compos  
†  
1841 ar

Expedition, under the Command of Captain Wilkes;” and of California, in the “Narrative of the Exploring Expedition, in the Years 1842, 1843, and 1844, under Captain Fremont, of the Topographical Engineers, to the Rocky Mountains, Oregon, and North California;” from each of these works, we have extracted and condensed the most instructive information, relative to a country to which great interest must in future be directed. Of many parts there is certainly little known; but we have more certain accounts, through the indefatigable perseverance of Anglo-American travellers, of the towns and districts through which the old Spanish roads and routes passed, and of California and Northern Mexico, than we possess of other parts of Spanish or Portuguese America.\*

CHAPTER V.

TERRITORY.—POPULATION AND DEPARTMENTS.

ACCORDING to the best authorities, the territory of the Mexican republic contains an area of 1,650,000 square miles, exclusive of Texas: and the area of the United States of Anglo-America may, exclusive of Texas, be estimated at 2,300,000. “If we allow,” says Mr. Mayer,† “that the square mile will maintain, under ordinary careful cultivation, a population of 200 persons, we shall have the sum of 330,000,000 for the total ultimate capability of the Mexican soil, and 460,000,000 for the United States.—or, 130,000,000 less in Mexico than in our union.”

In 1792, according to a report made to the King of Spain by Conde de Revellagiedo, the population of New Spain, exclusive of the Intendencies of Vera Cruz and Guadalaxara, was as follows:—

CASTES AND CLASSES.	Population.	CASTES AND CLASSES.	Population.
Indians.....	number. 2,319,744	Total brought forward.....	number. 4,483,329
Europeans.....	7,904	To which may be added the population of Vera Cruz and Guadalaxara, according to the estimate of 1803.....	786,500
White creoles.....	677,498	Total population, in 1793.....	5,270,029
Different castes.....	1,478,426		
Total.....	4,483,329		

The Baron Humboldt estimates the population to have been, in the year 1803, 5,837,100; and Mr. Poinsett, in 1824 (from the best data of the period), 6,500,000.

\* We have just received a recently-published Journal of Travels in Mexico, by Mr. Gilliam, who had been appointed United States consul in California, to which he does not appear to have proceeded further than to the neighbourhood of the Gulf. This book appears, when confined to mere detail, to contain truthful accounts of the places and people he met with. But the style is ludicrous, inflated, and abounds in, not *Yankeeisms*, but in painful attempts to write sentiments composed of superlative adjectives.

† Mexico. By Brantz Mayer, Secretary of the United States Legation to that country in 1841 and 1842.

In 1830, Mr. Burkhardt, a German traveller, rates the several classes of Mexicans thus:—

CASTES AND CLASSES.	Population.	CASTES AND CLASSES.	Population.
	number.		number.
Indians.....	4,500,000	Brought forward..... Mestizos, and other castes.....	5,006,000
Whites.....	1,000,000		2,490,000
Negroes.....	6,000		
Carried forward.....	5,506,000	Total.....	7,990,000

The most accurate of the recent calculations, is said to be the one which was made by the government without special enumeration, as a basis for assembling a Congress to form a new constitution, similar to the plan of that adopted in Tacubaya in 1842:—

DEPARTMENTS.	Population.	DEPARTMENTS.	Population.	
	number.		number.	
Mexico.....	1,380,520	Brought forward.....	5,973,484	
Jalisco.....	670,311		Sinaloa.....	147,000
Puebla.....	661,902		Chiapas.....	141,256
Yucatan.....	560,948		Sonora.....	124,000
Guanajuato.....	612,606		Nuevo Leon.....	129,650
Oajaca.....	500,278		Cosahuila.....	101,108
Michoacan.....	497,806		Tamaulipas.....	100,068
San Louis Potosi.....	321,840		Agua Calientes.....	75,340
Zacatecas.....	275,575		Tlaxasco.....	69,698
Vera Cruz.....	254,360		Nuevo Mexico.....	63,880
Durango.....	162,418		California.....	57,026
Chihuahua.....	147,600			33,439
Carried forward.....	5,973,484		Total, in 1842.....	7,015,509

Mr. Mayer states that "since the year 1830, the population of the republic has been dreadfully ravaged by smallpox, measles, and cholera. In the capital alone, it is estimated that about 5000 died of the first-named of these diseases, 2000 of the second, and from 15,000 to 20,000 of the third. The mortality must have been in a corresponding ratio throughout the territory.

"I am, however, by no means satisfied that the estimates of both Poinsett and Burkhardt are not too high; yet, assuming the statements of 1842 and of 1793 to be nearly accurate, we find in forty-nine years an increase of only 1,774,111 in the entire population. Again, if we assume the population to have been 6,000,000 in 1824, (the year, in fact, of the establishment of the republic,) we find that, in the course of eighteen years of liberty and independence, the increase has not been greater than 1,044,140.

"In the United States of America, with only 650,000 more of square miles of territory now, and not so large a space at the achievement of our independence, the increase of our population during the first twenty years of freedom cannot have been less than two millions and a half; while, in the course of the last thirty years, it has averaged an increase of rather more than thirty-three per cent, every ten.

"The several castes and classes of Mexicans may be rated in the following manner:—

CASTES AND CLASSES.	Population.	CASTES AND CLASSES.	Population.
	number.		number.
Indians.....	4,006,000	All other castes, such as zambos, mestizos, mulattoes, &c.....	5,006,000
Whites.....	1,000,000		2,009,509
Negroes.....	6,000		
Carried forward.....	5,006,000	Total.....	7,015,509

"It appears, therefore, that the Indians and negroes amount to 4,006,000, and the whites, and all other castes, to 3,009,509. A very respectable and aged resident of Mexico, who is remarkable for the extent and accuracy of his observations, estimates



that, of the former, (or negroes and Indians,) but two per cent can read and write; while of the latter, at a liberal estimate, but about twenty per cent.  
 "If we take this computation to be correct, as I believe from my own observation it is, and using the estimate of the decree of 1842 for the basis of the population, we shall have:—

CASTES AND CLASSES.		Population.
Of Indians and negroes who can read.....	number.	80,120
Of whites and all others.....		607,628
Total able to read and write out of a population of 7,000,000.....		687,748

"This would appear to be a startling fact in a republic the basis of whose safety is the capacity of the people for an intellectual self-government. Let us, however, carry this calculation a little further. If we suppose that out of the 1,000,000 of whites, 500,000, or the half only, are males, and of that 500,000, but twenty per cent., or but 100,000 can read and write, we will no longer be surprised that a population of more than 7,000,000 has been hitherto controlled by a handful of men; or that, with the small means of improvement afforded to the few who can read, the selfish natures of the superior classes, who wield the physical and intellectual forces of the nation, have forced the masses to become little more than the slaves of those whose wit gives them the talent of control."—*Mayer's Mexico.*

CHAPTER VI.

CONFIGURATION, SOIL, AND CLIMATE.

The configuration, soil, surface, and climate of Mexico, comprehend every variation of character. Low and unhealthy lands, along many parts of the seacoast, especially the low plain of Cuertlactlan, facing the Gulf, along the shores of which sandhills frequently rise. Low lands form only exceptions along the Pacific; and occur at the Bay of Tehuantepec, and at Acapulco; but generally the mountain or table-land approaches the shores of the Pacific and of the southern part of the Gulf of California.

The peninsula of YUCATAN, is one of the provinces or states of Mexico, but politically, as well as physically, almost independent of the Mexican republican government. This state is surrounded on three sides by the sea, the Gulf of Guanajos, or of Honduras, and the Gulf of Mexico. It is bounded on the south by the former province and *alcaldia mayor* of Vera Paz, and on the south-west by Chiapa, and by about 250 miles of Tabasco. It lies between the latitudes 18 deg. and 21 deg. north, and longitudes 87 deg. and 91 deg. west. Its length is about 250 miles from south-west to north-east, and its breadth is about 200 miles from east to west at the widest part. Alcedo describes its climate as—

"A very hot and moist temperature. Its territory is for the most part stony, but fertile. It has no other river throughout the whole of it than that of Lagartos, which is, however, very abundant. (This is not true, several small rivers flow through parts of

eral classes of

S.	Population.
	number.
.....	5,006,000
.....	2,490,000
.....	7,990,000

one which was  
 for assembling  
 that adopted in

	Population.
	number.
.....	5,973,484
.....	147,900
.....	141,200
.....	124,000
.....	129,660
.....	101,108
.....	100,068
.....	75,340
.....	69,698
.....	63,580
.....	57,026
.....	33,439
.....	7,015,509

republic has been  
 alone, it is esti-  
 0 of the second,  
 been in a corres-

pinsett and Burk-  
 1793 to be nearly  
 the entire popula-  
 1824, (the year, in  
 of eighteen years  
 44,140.

are miles of terrie-  
 nce, the increase  
 been less than two  
 has averaged an

in the following

S.	Population.
	number.
.....	5,006,000
.....	2,009,509
.....	7,015,509

,006,000, and the  
 aged resident of  
 vations, estimates

the state.) It is argued that it has many subterraneous waters, and this is pretty well proved, through certain deep chasms of stone, which they call *zenotes*, and in which water has been seen to run.

"The land is plain, covered with shady trees, and abounding in honey, wax, and cotton, and of the latter they make spun and woven stuffs, which they die of various colours, and which are highly esteemed in all Nueva Espana. It also produces some cochineal, and from the above productions, as well as from some Campeche-wood, and some rigging, which they manufacture, do they maintain a commerce. In its forests are excellent sorts of woods, of which some ships have been built; and one sort of these woods, called *habin*, is so hard that it is impossible to drive a nail into it without first boring a hole. Here are many wild beasts, such as tigers and leopards; also snakes and venomous insects, and a species of spider, which the Indians call *ham*, since, whenever a person is bitten by it, the excruciating pain he suffers causes him to cry out this word, and this he continues doing till he dies, no remedy ever having been found against its fatal influence. Both sheep and neat cattle are scarce in this province, through want of water and pastures; but here are abundance of swine, as well as of all kinds of fruit of a warm climate. On the sea coasts is found much amber."

The recently explored ancient ruins are remarkable. (See Mr. Steven's work.) Mr. Ward considers Yucatan the most sterile and poor state in the confederation. We have no recent account upon which we can place much reliance, and our consular returns (See trade of Mexico hereafter) convey little information relative to Yucatan, a country which may, to a great extent, be considered a wilderness. We believe that portions of this state are susceptible of the most productive tropical cultivation.

TABASCO, which has been politically united to the Mexican republic, but which is but little more than nominally annexed, adjoins on the east Yucatan, and on the south Chiapa, and the kingdom of Guatemala, from whence it is separated by a *cordillera*, or *serrania* of mountains: on the west it is bounded by the province of Oaxaca, in Nueva Espana, and it fronts the Gulf on the north. It is about 180 miles long, and about 60 broad. Alcedo describes it as—

"Of a hot and moist temperature, and the territory is low and plain, but very full of woods in which there are abundance of cedars, brazil, and many other sorts of woods. The country is unhealthy from the abundance of rain, and the prevalence of strong winds, which last for nine months together; but it is very fertile in fruits of the country, such as *mameyes*, *zapotes*, *aquacates*, *quaybas*, and many others of a delicate taste, as also in European productions.

"It produces much maize, of which there are three or four crops annually; rice and cocos, which are sent for sale to Vera Cruz; pulse, garden and many medicinal herbs, tobacco, and, above all, *cacao*, this being the most abundant production of any, and that which is the greatest source of commerce; it being also in this that the natives used to pay their tribute to the Emperors of Mexico. It is not less abundant in pepper, which is much esteemed, and of which great quantities are carried to all parts, although of inferior quality to the pepper of the east. The breed of cattle, of all species, has increased greatly in this country; and in the woods there are leopards, *dantas*, small boars, rabbits, deer, monkeys, squirrels, *tapeyes*, *quintes*, similar to stags but smaller; and very many birds, such as pheasants, parrots, quails, hens, pigeons, doves, and an infinite number of others, large and small. Although the cotton-tree be here in abundance, the fruit is made no use of, since it is eaten by the monkeys before it ripens, as also by the squirrels, and other small animals, with which the country is overrun. But all these plagues are less obnoxious than the mosquitoes, of different kinds, which will scarce suffer men to exist; for no one can sleep except covered by a canopy, the heat caused by which is intense.

"This province is watered by different rivers, which fertilise it; but the most considerable is that of its name. The capital is the settlement of the same name, called also De Nuestra Senora de la Victoria."

TABASCO ISLAND, or rather a neck of land, lies in the south-west part of the Gulf of Mexico, and at the bottom of the Gulf of Campeachy: on it is built the town of Tabasco, in latitude 18 deg. 34 min. north, and longitude 93 deg. 36 min. west. Alcedo says:—

"It is the capital of a province of the same name, and is situate at the mouth of the river Grijalva, seventy-six miles east of Santa Ana, and 127 miles east-south-east of Vera Cruz. It was considerably enriched by a constant resort of merchants and tradesmen at Christmas. The river Grijalva divides itself near the sea into two branches, of which the western falls into the river Tabasco, which rises in the mountains of Chiapa, and the other continues its course till within four leagues of the sea, where it subdivides and separates the island from the continent. Near it are plains, which abound with cattle and other animals, particularly the mountain cow, so called from its resembling that creature, and feeding on a sort of moss found on the trees near great rivers."

The state of Tabasco, naturally fertile, may be considered as chiefly in a wilderness state.

CHIAPA was formerly a province and *alcaldia mayor* of the kingdom of Guatemala; bounded on the north by Tabasco, east by Vera Paz, west by Nueva España, and south-west by Soconusco. It extended, as a Spanish province, eighty-five leagues from east to west, and is nearly thirty across at its widest part. It was under Spain divided into districts, or *alcaldias mayores*, viz., those of Zoques, Chontales, Los Llanos, and Xiquipila. Its climate is of a warm and moist temperature, although in some high parts cold predominates.

"Its woods," says Alcedo, "abound with large trees of pine, cypress, cedar, and walnut; and of others of a resinous kind, from which are extracted aromatic gums, balsams, and liquid amber, tacamaca, copal, &c. It produces also, in abundance, swine, maize, honey, cotton, cochineal, which is only made use of for the purpose of dyeing the cotton; also cacao, and much pepper and achote, or the heart-leaved bixa; also various kinds of domestic and wild birds, especially parrots, which are very beautiful and highly esteemed; a small bird, called toto, less than a young pigeon, with green wings; this is caught by the Indians, who pluck from its tail some feathers, which they prize highly, and then restore it to liberty; it being a capital offence, according to their laws, to destroy it. The sheep, goats, and pigs, which have been brought from Europe, have multiplied in this province in a most extraordinary manner; so also have horses, which are of such an esteemed breed, that the colts are taken from hence to Mexico, a distance of 500 miles. In the woods breed many lions (?) leopards, tigers, and wild boars, a great number of snakes, some being twenty feet in length, and others of a beautiful crimson colour, streaked with black and white. The territory is, for the most part, rugged and mountainous, and watered by different rivers: none of these, however, are of any particular consideration, although that which bears the name of this province is the medium by which the aforesaid productions are carried to the other provinces; and although this province may be accounted comparatively poor, from being without mines of gold or silver, it is, nevertheless, of the greatest importance, as being the outwork or barrier to New Spain, from the facility with which this kingdom might be entered by the river Tabasco. The capital is the royal city of Chiapa, situated on a delightful plain. It is the head of a bishopric, erected in 1538; and has for arms a shield, upon which are two sierras, with a river passing between them: above the one is a golden castle, with a lion rampant upon it; and above the other a green palm, bearing fruit, and another lion, the

whole being upon a red field. These arms were granted by the Emperor Charles V. in 1535. The cathedral is very beautiful. It contains three convents of the order of St. Francis, La Merceda, and St. Domingo; a monastery of nuns, and five hermitages. Its population is scanty and poor, and the principal commerce consists in cocoa-nuts, cotton, wool, sugar, cochineal, and other articles. Its nobility, although poor, are very proud, as having descended from some ancient families of the first nobility of Spain; such as those of Mendoza, Velasco, Cortes, &c. The women suffer great debility at the stomach on account of the excessive heat, and they can never fast long."

This state has not improved since its independence of Spain.

VERA-PAZ was formerly a province and *alcaldia mayor* of the kingdom of Guatemala; bounded north by Yucatan, south-south-west and south-east by Guatemala, west by the province of Chiapa, and east by the Gulf of Honduras. It was, under the Spanish rule, in extent forty-eight leagues from north to south, its widest part. The Missionaries of St. Domingo gave it this name, by order of the Emperor Charles V., who commanded it to be so called, inasmuch as its natives were conquered merely by preaching, and without bloodshed.

"The country," as described by Aleedo, "is rough and broken, full of deep ravines, with a *lanura* which is half a league in extent, and covered with thick and impenetrable woods. Half of this province is of a mild and benign temperature, and the other half is hot and abounding in mosquitoes of various kinds. The rains here continue nine months in the year, and the province abounds in vegetable productions and cattle, and has many mountains covered with trees, and vast caverns, in which many rivers leaving the province, lose themselves. Between two lofty sierras is found a cave of very great extent, entirely of stone, within which are formed, by the dripping of waters, several pillars resembling alabaster. In this cave the cold is extraordinary, and the noise of the waters is very great, which, bursting forth at various mouths, forms a lake, which from its depth is seen to have waves like a sea, and from it rises a river, which, in the small distance that it runs, is not fordable. Besides the several rivers which water this province, great torrents of water are seen rushing down from the most lofty rocks, forming a delightful spectacle; and thus the soil is constantly so moist that the maize rots in the ground.

"This province is very subject to great tempests of thunder and lightning, strong winds, and earthquakes; and in its mountains and forests are large trees of excellent kinds of wood, imparting a balmy fragrance to the surrounding air; and amongst these we must note in particular the liquid amber of a thick and rough wood, and various kinds of balsams *copales*, *zuchicopales* *almacigos*, and dragon plants, from which is extracted the gum, called dragon's blood. Here are canes of 100 feet long, and of such thickness and size as to have at each of their knots a cavity able to contain an *arroba* of water. These canes serve as timber in building. Moreover, here are Guaya-canes, which are incorruptible, and another sort of wood, which, sawed asunder, represents on its plane pretty vary-coloured figures.

"This province is extremely fertile in all European fruits and flowers; these yielding their sweets to the labours of an infinite variety and innumerable swarms of bees; some without sting, and noted for making the clearest honey, others, like those of Spain, and others only as large as flies, others, again, whose honey causes giddiness; with this peculiarity, however, equally attached to all, that they make no honeycomb, but work under ground, forming their nests in the roots of trees. Their honey has an acid flavour, which is got rid of in a great measure by boiling; and it is not unfrequently kept and used after the same manner as the vinegar from oranges, for several domestic purposes. The woods of this province are thronged with animals and wild beasts; the largest of these is the *dantu*, as big as a calf, though somewhat short and thicker set in all its joints, which on the whole resemble those of the elephant; it has on its ears, three joints on the fore feet and four on the hind feet; the head is large, the forehead is sunk in, the eyes small, and the lower jaw hangs down five or six inches, and is raised when the animal

is angry, thereby discovering its teeth and tusks, which are like those of a pig; its ears are peaked, the neck is sunk in the shoulders, and the tail short, with little bristles. The hide is six fingers thick, double at the loins, and, when dried, resists every kind of arms. This animal is ferocious and terrible when irritated, and with its tusks destroys every thing it meets in its course, not excepting trees of considerable strength. Here are likewise lions, tigers, bears of an enormous size, cats, and mountain goats, monkeys of various kinds, wild boars, porcupines, squirrels, and a variety of other animals. Also amongst the birds are eagles, small eagles, *buairones*, sea-crows, *alcatraces*, bitterns, storks, parrots, and others esteemed for their plumage and their song. This province is also filled with vipers and snakes of various kinds. The fountains and small rivers are numerous and run into the Gulf of Mexico."

## CHAPTER VII.

## MEXICO PROPER.

THE high mountains, called the Andes, which converge in Central America diverge north of the Isthmus of Tehuantepec, and approaching the shores of the Pacific on the west, and towards the Gulf of Mexico on the east, spread into the most extensive plateaux in the world. The great central plateau, or table-land, of Anahuac, extends north to about 24 deg. north latitude; and the plain, or great broad fertile valley, of Chihuahua, and even the great Prairies, may be considered as a further extension of the Mexican plateau. Along the Pacific, the low lands of Cinaloa, Acapulco, and Tehuantepec, are the widest districts between the sea and the mountains. In other places numerous low hills intervene, while frequently the mountains rise almost abruptly from the ocean.

On the eastern coast, the low districts, of the provinces of Vera Cruz and New Santander, extend northerly along the gulf to the Rio del Norte, the assumed boundary of Texas. This coast has no good harbours: Vera Cruz being the best; and, at the mouth of the Lake Panuco, Tampico the next port of any consequence. The mouth of the Rio Santillana, or Barra de Santander, also admits small vessels; and to the south of the highlands, called the Sierra de St. Martin, which intervene between the Plain of Cuetahtlan and the Isthmus of Tehuantepec, several small rivers flow into the gulf, the principal entrance of which, the Coalzacoaleos, was recently surveyed with a view of digging a canal across the Isthmus. The shallowest water over the bar is in that survey given as 6.2 metres, nearly twenty feet: we doubt the fact.

The low coast of the Gulf of Mexico, north of 21 deg. north, is lined with sand-hills, and within which are large and small lagoons; the principal of which are the lagoons of Tamiagna, Tampico, Morales, and Mndrc. The breadth of the plains, or low country, from the gulf to the high or undulating lands, is stated to vary from about eight miles south of Vera Cruz, to from twenty, fifty, and sixty

miles further north. On the western coast, north of about the twenty-fourth degree, the shores of the Gulf of California present a diversity of surface, in some few parts low, and, generally, undulating at no great height above the sea; the soil tolerably fertile, with little wood except in the river valleys. The climate is described as healthy: the rainy days during the year being on an average about ninety. Towards the northern parts, or the head of the Gulf of California, the lands are often low, and faced with sand-hills, but the soil behind, except in the undulated country, is not considered fertile.

The great table lands of Mexico, and those extending north to the American prairies, are the most important, both with respect to soil and climate; and, although Mexico has the disadvantages of few good harbours, along the sea or gulf coast, and a climate the most fatal to human life, along the latter, yet, the soil and mines of the extensive regions of elevated plains, are adapted, under a secure, liberal, and permanent government, to maintain a population of more than 100,000,000 inhabitants, and to render Mexico a state of great power and wealth.

The ascent from the Plain of Vera Cruz to the table-land of Anahuac is rather abrupt, and the road from Vera Cruz, which was kept in good repair, is now, in many parts, described as in the most wretched and broken condition. It leads over a number of ascents, with intervening plains.

On these plains isolated mountains rise. Near the eastern boundary of the table-land, and bordering the Plain of Cuetlactlan, the Pic de Orizaba, rises 17,373 feet above the sea, and the Nahcampa-tepetl, or Coffre de Perote, to 13,415 feet in height. These mountains are, north to south, about thirty miles distant from each other. In about 19 deg. north longitude, and 98 deg. 10 min. west longitude, the Popocatepetl rises to 17,884 feet, and is supposed to be the highest mountain in North America; north of which the Iztaccihuatl, is 15,704 feet high. Further west is the Nevado de Toluca, 15,271 feet high. The Pic de Tancitaro, near the Pacific, 10,509 feet high; not far from which the volcano of Colima rises 9193 feet above the sea. Four of these mountains only rise above the region of perpetual frost, or, in Mexico, about 15,000 feet above the sea. Nearly all these mountains are evidently of volcanic origin; three are said to be in a state of activity—the Orizaba, the Popocatepetl, and the volcano of Colima. In 1759, a volcano burst forth on one of the lower plains near the Pacific, which was called the volcano of Jorullo, it rose about 1700 feet above the plain. We are not certain if it be still in activity.

The highest elevation of the plateaux of Anahuac adjoins, or extends between, the foregoing named mountains and the isolated peaks above-mentioned. From the western base of the Orizaba and Nahcampa-tepetl, the table-land of Tlascala extends in breadth about seventy miles, and in length about 100 miles. Its plateaux rises about 7200 feet above the sea. On the west of this table-land is the Plain of Mexico, or Tenochtitlan, which rises still higher, or about 7500



feet above the sea. It is about fifty miles long, and about twenty-five miles broad. Beyond the latter plain lies the most elevated of the Mexican plateaux, the Plain of Toluca, the average height of which is nearly 9000 feet. The table-land of Michoacan, west of Toluca, varies in height from 6000 feet to 6500 feet. It is interspersed with high hills and detached ridges. It is about ninety-six miles broad, and 100 miles in length. A lower country lies between Michoacan, and the Pacific. This lower district is occasionally hilly and undulating.

That section of table-land which extends south-easterly from the Plains of Tlascala and Mexico, to the Isthmus of Tehuantepec, is called the plateaux of Mixtecapan; the average height is stated to be about 5000 feet above the sea. It is traversed towards the Pacific, however, by broad valleys. The town of Oaxaca, situated in the largest valley, is about 4800 feet above the sea; the adjoining high ground, on which are the ruins of the palace of Mitla, is 5300 feet high. Along the sea-coast to the north-west, and sloping down to Acapulco, the table-land is traversed by deep valleys, extending in an east and west direction. The road from Mexico to Acapulco passes across four of them. They decline towards the sea.

It is rather presumptuous to speak positively of a country so ill explored as Mexico, but all authorities agree in stating that no continuous range of mountains traverses the southern section of table-land, except the hilly ridges which separate the plains from each other. These rise 500 feet or 600 feet—some peaks above 1000 feet, above the plains. In about 20 deg. north latitude, the heights, which bound the limit of the plain west of the city of Mexico, rise in a continuous range, called the Sierra Madre. This range follows in a west-north-west direction near the town of St. Felipe, and thence north-westerly to the south of the town of Durango. This northern Andean chain extends in greater breadth north-north-westerly, along the eastern boundary of the Plain of Chihuahua, separating that plain from the low region of Cinaloa, and the mountainous district of Sonora. Near the Presidio de S. Bernardino, about 32 deg. north, rises the mountain de las Esquelas. The elevation of this great range is not well ascertained, but it rises to a considerable height east of the town of Durango, where the mines, in valleys, are from 8000 to 9000 feet above the level of the ocean.

The region between 20 deg. and 24 deg. north latitude comprises the elevated plains (about 6500 feet above the sea) of Querétaro, S. Luis de Potosi, and Guadalupe. The two first border on the Sierra Madre: Querétaro extending along the south, S. Luis de Potosi to the north. The fertile district of Baxio in Querétaro extends along the banks of the Rio de Santiago. East of the plateau of S. Luis de Potosi, and above the low lands which extend back from the Gulf of Mexico, a range of mountains, the Catorce, rises about 2000 feet above the plain, and to about 8000 feet above the sea.

The plain of Querétaro extends westward to about 101 deg. 40 min. west longitude, where it is traversed by a hilly region, between which the country descends, and the table-land of Guadalupe, which extends westward to the shores of the Pacific, is considered not higher than from 3000 feet to 4000 feet above the sea, and the surface is diversified by hills, depressions, and valleys.

The great plateau of Anahuac is of varied fertility. In some places the surface exhibits bare rocks, in others tough moving clay. The vegetable mould is usually dry. The aridity of the soil is accounted for by the great elevation of the table-land, the rapid evaporation, and the volcanic structure of the rocks of the mountains. The plains are, in general, destitute of wood, which occurs but seldom, except in the valleys. There are numerous lakes, usually shallow, and their water brackish; running streams and springs are rare.

**RIVERS OF ANAHUAC.**—From the dryness of the atmosphere and the nature of the soil, Anahuac has few rivers. The streams which flow from it are only navigable for a short distance from the sea; they are rapid and shallow. The Rio Santiago, called also Rio Grande, and by the aborigines Tololotlan, rises in the small lake of Lerma, to the east of the volcano of Toluca, and winds for a distance of about 405 miles to the sea. It traverses the plains of Toluca and Querétaro, in a north-west direction. It is generally deep and not rapid, but it does not appear that it is navigated in these parts. It gradually turns to the west, and flows by a rapid course to the Plain of Xalisco, and through the large lake of Chapala. Rushing from that lake, it descends at the Puente del Rio Grande, in a distance of about one league over fifty to sixty falls of various heights, and flows with impetuous rapidity to near its estuary, in which rise several islands. On its southern bank is the port of San Blas.

The Rio Panuco rises in the plateau of Tenochtitlan; for the water conveyed by the canal of Huehuetoca from the lake of Zumpango forms its most extreme source. It is for a great distance rapid, and becomes only navigable for boats at Tanquichi, about 170 miles from its mouth. Ten miles lower down it is joined by the Rio Tamolin, which flows from the west; above which its name is the Moctezuma, and between which it is called the Panuco. It passes the town of Panuco eighty miles from its mouth. Vessels drawing not more than twelve feet water ascend to this town. It falls into the Gulf of Mexico, at the port of Tampico, about 400 miles from its source.

The lakes of Mexico are numerous, and occasionally occupy a considerable portion of the plains. One-tenth of the plain of Tenochtitlan is covered by the lakes of Zumpango, Christovol, Tezcucoc, and Chalco. The largest lake is that of Chapala, on the plain of Xalisco, and is traversed by the Rio Santiago. It is about ninety miles long, and from twelve to eighteen miles wide.

That portion of the Mexican isthmus which lies between 24 deg. and

32 deg. north lat., contains four different regions: the western coast, the Sierra Madre, the elevated plain of Chihuahua, and the eastern Lowlands.

The western coast of Mexico north of latitude 24 deg. north, occupies the shores of the Gulf of California. The district south of the Rio Yagui, in 28 deg. north latitude, is a level with undulations. The soil, consisting chiefly of sandy clay, with little wood. The beds of the rivers are many feet below the surface of the plain, and are bordered with rich alluvial soils. The climate is temperate, although the rainy season lasts, generally, from the end of June to the end of September. The country between the Rio Yagui and 32 deg. north latitude comprises ranges of high hills, often approaching the sea, and intersected by deep, narrow ravines. In some places this hilly country extends nearly to the shore. In other parts these extensive plains between the shore and the hill country, towards the north head of the Gulf of California, are low, and covered with brushwood, and separated from the sea by sand-hills, about twenty feet in height, and about fifty yards from the shore. These plains are arid, and with few or no inhabitants. Several streams rising in the mountains flow down to the Gulf: the soil is either sandy, or a hard clay.

The Yagui, or Rio de Sonora, rises to the north of the parallel of 32 deg. in the Sierra Madre. Its whole course is, probably, not less than 400 miles. It does not appear that it is navigated. Its waters are used for irrigating the adjoining lands where cultivated.

The plateau of Chihuahua, extending along the eastern base of the Sierra Madre, is a continuation of the table-land of S. Luis de Potosi. It extends from south-south-east to north-north-west, about 600 miles, and is terminated on the north by a line drawn from the Presidio de S. Bernardino to the Paso del Norte, near the parallel of 32 deg. It varies from 150 to 200 miles in width. Its southern extremity, contiguous to the table-land of S. Luis de Potosi, is considered to be nearly 6000 feet above the sea. It declines towards the north. This region has been compared to the steppes of Asia. The surface of this table-land is generally level. The soil is impregnated with nitre, muriate of soda, and carbonate of potash; is entirely destitute of wood, except along the streams, which are bordered with poplars and some other trees. Its pastures feed sheep during the winter months. In dry weather the verdure disappears, except along the rivers. In some districts, distant from the rivers, there are dry salt-lakes, from which salt is collected. These salt-lakes render the country excessively unhealthy; for whenever there is any wind, the air is filled with saline particles and dust, which oppress respiration and cause numerous diseases. The rivers, along which alone the cultivated tracts occur, flow generally in ravines several feet below the surface of the plain, and terminate (with the exception of the Rio Conchos) in lakes without outlets. The principal rivers are the Rio de las Casas Grandes, the Conchos, and the Rio Grande.

The Rio de las Casas Grandes, which rises in the Sierra Madre, runs northerly, about 100 miles, into the Lake of Guzmán. The Rio Conchos rises in the Sierra Madre, bends to the south, and then flows north, being increased in its course by numerous tributaries from the west, for about 300 miles, into the Rio Grande del Norte, nearly opposite the Presidio del Norte. The valley of this river is the most populous and best cultivated part of the plain of Chihuahua. The Rio Grande of the plain (a different river from the Rio Grande del Norte), rises in the Sierra Madre, west of the town of Zacatecas, and runs at first north-east, as far as the place where it descends into the plain, through which it winds in a north direction, terminating in the lake of Parrus, about 27 deg. north lat. Its valley is tolerably well cultivated, and is said to be embellished with orchards.

The north-eastern part of the plain of Chihuahua is occupied by a mountain region, at least towards its northern extremity, called the Bolson de Mapimi. Very little is known of this region. It extends northerly to the banks of the Rio del Norte. The mountains of Salinas and Pesquoria attain an elevation of more than 10,000 feet above the sea, but from 27 deg. to 28 deg. north latitude, the mountain range scarcely rises above the level of the plain of Chihuahua.

A low country, which may be considered an extension of the low plain of New Santander, intervenes between the Bolson de Mapimi and the Gulf of Mexico. Its width, as far as we know, varies between sixty and 120 miles. It is covered with wood only in part, and comprises extensive prairies covered with grass. Along the coast the land is low, and the soil either sandy or swampy, and skirted in many parts by sand-hills. Further back the soil is fertile; but the want of good harbours has, with other causes, retarded the settlement and cultivation of this region.

A vast plain extends from the head of the Gulf of California eastward, and on both sides of the Rio Gila, over the continent to the banks of the Rio del Norte, north of the Paso del Norte, between 32 deg. and 34 deg. north latitude. This plateau is very little known, but it has been described as a sandy, sterile, and nearly uninhabitable country.

**CLIMATE.**—No country has greater extremes and varieties of climate than Mexico. Great difference of temperature would naturally be found in regions extending from the latitudes of 16 deg. and 42 degrees 30 min. north, even if the whole were of about an equal altitude above the sea; but the great inequality of surface, from districts scarcely more than a few feet above the sea, to the tablelands, which rise to 8000, and even 9000 feet above that level, and to the mountain summits, accounts sufficiently for the extremes of temperature and variety of climate.

The rains, which fall abundantly south of the tropic, occur from about the

middle of the month of June, to the middle or end of September; these rains are greater on the low sea-coast than on the plateau of Anahuac.

The tropical rains extend north of the tropic, but are less abundant, and fall later. On the plain of Chihuahua, and the mountain-region of Sonora the rainy season begins early in September, and lasts to the end of October, and sometimes to the middle of November. About 30 deg. north latitude the rainy season continues a month or six weeks, and the quantity that falls is less than more southerly. In the arid plain of the Rio Gila, about 32 deg. north, little or no rain falls.

With respect to climate, Mexico is divided into *tierras calientes*, hot countries; *tierras templadas*, temperate countries; and *tierras frias*, or cold countries. The first term is applied to the low coasts, the second to the districts from 4500 to 6000 feet above the sea, and the last to those which exceed in elevation 6000 feet above the sea. The *tierras frias* comprehend more than two-thirds of the surface south of the tropic; the *tierras calientes*, perhaps one-sixth; and the *tierras templadas*, still less.

At Vera Cruz, the mean annual temperature is about 77 deg.; the greatest heat prevails during, and shortly before, the rains; the thermometer usually rising to 81 deg. and 82 deg.; in December and January it falls to about 70 deg. to 73 deg., which it seldom exceeds during those months. During the prevalence of the northerly winds, which often blow strongly from October to March, the thermometer sometimes sinks to 60 deg.

On the *tierras frias* the temperature of heat and cold varies less than on the sea coast. The climate is described as that of a perpetual spring; the thermometer varying only from 10 deg. or 12 deg. The mean annual temperature in the city of Mexico being about 62 deg. The greatest heat occurs during the weeks preceding the rains, in April and May; the thermometer then rises to from 64 deg. or 68 deg. The evaporation during the rainy season diminishes the heat from 2 deg. to 5 deg. The mean temperature of the winter is about 56 deg.; and sometimes the thermometer, occasionally, but not often, descends to the freezing point, and a small quantity of snow falls. The climate of all the table and uplands is salubrious. The climate of the sea coast within the tropics may be considered generally unhealthy.

The climate of Vera Cruz and Tampico, the chief and the only ports worthy of any notice within the Gulf of Mexico, and of Acapulco on the Pacific, is remarkably fatal to human life. Alcedo, in describing the climate, soil, and productions of the province of Vera Cruz, observes:—

“It is situated under the burning sun of the tropics, and extends along the Mexican gulf, from the Rio Baraderas (or De los Lagartos) to the great river of Panuco, which rises in the metalliferous mountains of San Luis Potosi.

“There are few regions in the new continent where the traveller is more struck with the assemblage of the most opposite climates. All the west part of the intendency of Vera Cruz forms the declivity of the *cordilleras* of Anahuac. In the space of a day the inhabitants descend from the regions of eternal snow to the plains in the vicinity of

the sea, where the most suffocating heat prevails. The admirable order with which different tribes of vegetables rise above one another by strata, as it were, is nowhere more perceptible than in ascending from the port of Vera Cruz to the table-land of Perote. We see there the physiognomy of the country, the aspect of the sky, the form of plants, the figures of animals, the manners of the inhabitants, and the kind of cultivation followed by them, assuming a different appearance in every step of our progress.

“As we ascend, nature appears gradually less animated, the beauty of the vegetable forms diminishes, the shoots become less succulent, and the flowers less coloured. The aspect of the Mexican oak quiets the alarms of travellers newly landed at Vera Cruz. Its presence demonstrates to him that he has left behind the zone so justly dreaded by the people of the north, under which the yellow fever exercises its ravages in New Spain. This inferior limit of oaks warns the colonist who inhabits the central table-land how far he may descend towards the coast, without dread of the mortal disease of the vomito. Forests of liquid-amber, near Xalapa, announce by the freshness of their verdure, that this is the elevation at which the clouds suspended over the ocean come in contact with the basaltic summits of the *cordillera*. A little higher, near La Banderilla, the nutritive fruit of the banana-tree comes no longer to maturity. In this foggy and cold region, therefore, want spurs on the Indian to labour, and excites his industry. At the height of San Miguel, pines begin to mingle with the oaks, which are found by the traveller as high as the elevated plains of Perote, where he beholds the delightful aspect of fields sown with wheat. Eight hundred metres higher the coldness of the climate will no longer admit of the vegetation of oaks; and pines alone there cover the rocks, whose summits enter the zone of eternal snow. Thus, in a few hours, the naturalist in this miraculous country ascends the whole scale of vegetation from the heliconia and the banana-plant, whose glossy leaves swell out into extraordinary dimensions, to the stunted parenchyma of the resinous trees!

“The province of Vera Cruz is enriched by nature with the most precious productions. At the foot of the *cordillera*, in the ever-green forests of Papantla, Nautla, and S. Andre Tuxtla, grows the epidendrum vanilla, of which the odoriferous fruit is employed for perfuming chocolate. The beautiful convolvulus jalapæ grows near the Indian villages of Colipa and Misantla, of which the tuberoso root furnishes the jalap, one of the most energetic and beneficent purgatives. The myrtle (*myrtus pimenta*), of which the grain forms an agreeable spice, well known in trade by the name of *pimenta de tabasco*, is produced in the forests which extend towards the river of Baraderas, in the east part of the intendency of Vera Cruz. The cocoa of Acayucan would be in request if the natives were to apply themselves more assiduously to the cultivation of cocoa-trees. On the east and south declivities of the Pic d'Orizaba, in the valleys which extend towards the small town of Cordova, tobacco of an excellent quality is cultivated, which yields an annual revenue to the crown of more than 18,000,000 of francs (750,060l. sterling). The simalax, of which the root is the true sarsaparilla, grows in the humid and umbrageous ravines of the *cordillera*. The cotton of the coast of Vera Cruz is celebrated for its fineness and whiteness. The sugar-cane yields nearly as much sugar as in the island of Cuba, and more than in the plantations of St. Domingo.

“This intendency alone would keep alive the commerce of the port of Vera Cruz, if the number of colonists were greater, and if their laziness, the effect of the bounty of nature, and the facility of providing without effort for the most urgent wants of life, did not impede the progress of industry. The old population of Mexico was concentrated in the interior of the country on the table-land. The Mexican tribes who, according to Humboldt, were supposed to have come from the north countries, gave the preference in their migrations to the ridges of the *cordilleras*, because they found on them a climate analogous to that of their native country. No doubt, on the first arrival of the Spaniards on the coast of Chalchihuecan (Vera Cruz), all the country from the river of Papaloapan (Alvarado to Huaxtecapan), was better inhabited and better cultivated than it now is. However, the conquerors found, as they ascended the table-land, the villages closer together, the fields divided into smaller portions, and the people more



order with which  
t were, is nowhere  
o the table-land of  
of the sky, the form  
d the kind of cul-  
every step of our

ty of the vegetable  
less coloured. The  
ended at Vera Cruz.  
so justly dreaded by  
vages in New Spain.  
entral table-land how  
disease of the vomito.  
f their verdure, that  
come in contact with  
nderilla, the nutritive  
eggy and cold region,  
istry. At the height  
nd by the traveller as  
htful aspect of fields  
climate will no longer  
ocks, whose summits  
ist in this miraculous  
nd the banana-plant,  
e stunted parenchyma

most precious produc-  
Papanla, Nautla, and  
oriferous fruit is en-  
lapæ grows near the  
ot furnishes the jalap,  
(*myrtus pimenta*), of  
y the name of *pimenta*  
er of Baraderas, in the  
an would be in request  
e cultivation of cocoa-  
in the valleys which  
t quality is cultivated,  
00 of francs (750,060l.  
a, grows in the humid  
coast of Vera Cruz is  
a nearly as much sugar  
Domingo.

e port of Vera Cruz, if  
effect of the bounty of  
rgent wants of life, did  
exico was concentrated  
ribes who, according to  
es, gave the preference  
ound on them a climate  
he first arrival of the  
country from the river  
d and better cultivated  
ded the table-land, the  
s, and the people more

polished. The Spaniards, who imagined they founded new cities when they gave European names to Aztec cities, followed the traces of the indigenous civilisation. They had very powerful motives for inhabiting the table-land of Anahuac. They dreaded the heat and the diseases which prevail in the plains. The search after the precious metals, the cultivation of European grain and fruit, the analogy of the climate with that of the Castilles, and many other causes of a similar description, all concurred to fix them on the ridge of the *cordillera*. So long as the *encomenderos*, abusing the rights which they derived from the laws, treated the Indians as slaves, a great number of them were transported from the regions of the coast to the table-land in the interior, either to work in the mines, or merely that they might be near the habitation of their masters. For two centuries the trade in indigo, sugar, and cotton, was next to nothing. The whites could by no means be induced to settle in the plains, where the true Indian climate prevails; and one would say that the Europeans came under the tropics merely to inhabit the temperate zone.

“Since the great increase in the consumption of sugar, and since the new continent has come to furnish many of the productions formerly procured only in Asia and Africa, the plains (*tierras calientas*) afford, no doubt, a greater inducement to colonisation. Hence, sugar and cotton plantations have been multiplying in the province of Vera Cruz, especially since the fatal events at St. Domingo, which have given a great stimulus to industry in the Spanish colonies. However, the progress hitherto has not been very remarkable on the Mexican coast. It will require centuries to re-people these deserts. Spaces of many square leagues are now only occupied by two or three huts (*hattsos de ganado*), around which stray herds of half-wild cattle. A small number of powerful families, who live on the central table-land, possess the greatest part of the shores of the intendancies of Vera Cruz and San Luis Potosi. No agrarian law forces these rich proprietors to sell their *mayorazgos*, if they persist in refusing to bring the immense territories which belong to them under cultivation. They harass their farmers, and turn them away at pleasure.

“To this evil, which is common to the coast of the Gulf of Mexico, with Andalusia and a great part of Spain, other causes of depopulation must be added. The militia of the intendancy of Vera Cruz is much too numerous for a country so thinly inhabited. This service oppresses the labourer. He flees from the coast to avoid being compelled to enter into the corps of the *lanceros* and the *milicianos*. The levies for sailors to the royal navy are also too frequently repeated, and executed in too arbitrary a manner. Hitherto the government has neglected every means for increasing the population of this desert coast. From this state of things results a great want of hands, and a scarcity of provisions, singular enough in a country of such great fertility. The wages of an ordinary workman at Vera Cruz are from five to six francs (4s. 2d. to 5s.) per day. A master mason, and every man who follows a particular trade, gains from fifteen and twenty francs per day, that is to say, three times as much as on the central table-land.”

Such was the description given of the country along and back from the Gulf, immediately before Mexico declared its independence of Spain.—(See Port of Vera Cruz hereafter.)

## CHAPTER VIII.

### ROUTE AND COUNTRY FROM VERA CRUZ TO THE CITY OF MEXICO.

IN describing Mexico according to accounts written since 1840, we are confined altogether to the works of American travellers.

Mr. Mayer, on leaving Vera Cruz, in 1841, observes:—

“It was entirely too warm, even in this middle of November, to stir out of the house with satisfaction. We, therefore, dressed ourselves in summer apparel, and took an excellent dinner very quietly, resolved not to expose our persons unnecessarily, as we understood there had been recent cases of vomito. They say that the country has been lately scoured by troops of dragoons, but that it is still infested with robbers; and, although we are to have a military escort, our friends appear to intimate that Colt's revolving pistols, double-barrelled guns, and a stock of resolution will be our best safeguards.

“At sunset, a countryman was so good as to call for us to walk with him to the *Alameda*. We sallied from the south gate, and took our way into a desolate and melancholy country. On every side were marks of solitude and misery. The ruins of houses and churches, filled with weeds and creepers; neglected fields, overgrown with aloes, and made still more sad by the long pensile branches of the solitary palm; and, over all lay the dark shadows of evening, as the last rays of the sun fell aslant on the stagnant pools. A sergeant was drilling a few recruits to the tap of the drum. The music seemed to be a dead march, and the step of the soldiers was slow and solemn. Nothing could be more dreary—more heart-sickenng. We loitered on, like the rest of folks, but there was no liveliness—no spirit. The people were not cheerful and joyous, but strolled along in silent pairs, as if oppressed by the sadness of the melancholy wastes on the one side, and the cold, dreary, illimitable sea on the other.

“The appropriate termination of this walk through the ruined *Alameda*, was the burying-ground. As we reached it, a funeral had just entered, and in the chapel they were saying some annual service for the dead! It may be wrong to indulge in such emotions, but here there really seems to be an utter *hopelessness in death*. We love to think, that when it falls to our lot to share the common fate of humanity, we shall, at least, repose near our kindred and friends, in some beautiful spot, where those we have loved shall moulder beside us, until the dust we cherished in life shall be as blent as were the spirits that animated it. We love to think that our graves will not be solitary or unvisited. But, on this dismal shore, where the Shadow of Death for ever hangs over the prospect, the grave is not a resting-place, even for tired spirits, and the soul seems to perish as well as the body!

There was a continual hubbub in the square under our windows all night long. First of all, the guard was to be set, and that produced drumming, fifeing, braying of trumpets, and bustle of troops; next, my bed was too short for me; then, just as I was coaxing my self into a doze, I discovered that the servant had neglected to put down the net, and consequently, came the onset of a colony of mosquitoes, ravenous for the fresh blood of a foreigner; next, the clock on the opposite tower struck *every* quarter, and that was backed, by the watchman under the *portalis*, who prefaced his song with an ‘Ave Maria Purissima’ that would have waked the dead. And thus, from hour to hour, I tossed and tumbled, while the clock struck, the watchmen howled, and the mosquitoes sucked.

“One of my fellow-travellers who was anxious to avoid the risk of waiting in Vera Cruz for the diligence, informed me about ten o'clock, that he had made arrangements for a *litera* to carry him to Xalapa, there to await the stage and rejoin our party. He was so good as to offer me a part of his couch, which I eagerly accepted, and immediately set to work packing my extra baggage for the Arrieros, as the diligencce, and the muleteers who accompany *literas*, will carry but a limited burden. At four the *litera* arrived, but the muleteers would allow but one passenger. There was nothing but submission. Pancho had his bundles strapped on, stepped into his vehicle, or rather stretched out on its bed, lighted his cigar, tied on a Guayaquil *sombrero*, and waved us farewell.

“During the last two days of our stay at Vera Cruz, it blew a norther. The wind was high, and made it impossible for ships to enter the port. We spent the last afternoon at the water-gate of the city, watching the waves as they spent their fury on the Mole, and the ships, anchored under the lee of the eastle, tugging at their cables like impatient coursers struggling to get loose.

“After supper we made our final preparations for departure. Trunks were strapped

on the diligence, old and warmer clothing put on, and, at midnight, nine of us got into the coach for our journey to the capital.

"The stories of numerous robberies, and the general insecurity of the road, had been dinned into our ears ever since we arrived. Scarcely a diligence came in that did not bring accounts of the levying of contributions.

"It was very dark when we issued from the gates of the city, where our passports were demanded. Accustomed, of late years, to the unmolested travelling of our Union, I had put mine at the bottom of the trunk, and forgot all about the necessity of having it in my pocket. The drowsy guard, however, took my word for the fact that I had one, and permitted us to pass on.

"A warm, drizzling rain was pattering down, driven in by the norther, which was still raging and dashing the sea in long surges on the sandy beach along which our road lay for several miles. We could see nothing; the way soon became almost impassable through the deep sand, though our heavy coach was drawn by eight horses; and proposing that the curtains should be let down, at least on my side, I was soon in a profound sleep, nor did I awake until near sunrise, as we were passing the estate of Santa Anna, at Manga de Clavo. His *hacienda* was in the distance, to the right of the road, and appeared to be a long, low edifice, buried among forests, but without those signs of improvement and cultivation which make the property of our great landlords so picturesque. He owns an immense body of land in this neighbourhood, lying for leagues along the road, but all seemed as barren and unattractive as the wildernesses of our far west.

"During the night, an escort of three troopers had joined us at Boccherone. At daylight I caught sight of them, for the first time, in their long yellow cloaks, trotting along behind us on their small, but tough and trusty horses. They were three as poor-looking wretches as I ever saw: one of them appeared to be just out of a fit of fever; the other a little the worse for an extra cup of *aguardiente*; and the third, as though he had just recovered from a month's chattering of the ague.

"The road thus far had been tolerably good, although much cut up by the recent passage of baggage-waggons and trains of artillery. About seven o'clock we halted at the village of Manantial for breakfast. It is the usual stopping-place for the diligence, and we were of course immediately supplied with chocolate and biscuit.

"The houses in this part of Mexico are mostly built of split bamboos, set upright in the ground, with a steep roof, thatched with palm-leaves, and prepared, of course, to admit freely the sun, wind, and rain, which, during the season, is sufficiently abundant. Upon the whole, they are very respectable and picturesque *chicken-coops*.

"Here our guard quitted us. It seems, notwithstanding the written orders and promise I had from the commandant at Vera Cruz for an escort, that these fellows had received no directions to accompany us, and had only ridden thus far, because they thought the new Minister of Finance, Senor Trigueros, was in the stage. But I can hardly think they were a loss.

"We were soon called to coach, and mounting our vehicle with better spirits for the refreshment and morning air, we shortly entered a rolling country, with an occasional ruinous hamlet and plantation. Although the scenery was in spots exceedingly romantic, interspersed with upland and valley, and covered with a profusion of tropical trees and flowers, there was over the whole that air of abandonment which could not fail to strike one painfully. In a new country, as a traveller passes, by a solitary bridle-path, over the plains and hills, hidden by the primeval forests fresh as they came from nature's hand, there is matter for agreeable reflection, in fancying what the virgin soil will produce in a few years when visited by industry and taste. But here, nature, instead of being pruned of her luxuriance with judicious care, has been literally sapped and exhausted, and made old even in her youth, until she again begins to renew her empire among ruins. It is true, that traces of old cultivation are yet to be found, and also the remains of a former dense population. The sides of the hills, in many places, as in Chili and Peru, are cut into terraces; but over those plains and terraces is spread a wild growth of *minosas*, cactus, and acacias, while a thousand flowering parasite plants trail

their gaudy blossoms among the aloes and shrubbery which fill up the rents of time and neglect in the dilapidated buildings. It is the picture of a beauty, prematurely old, tricked out in the fanciful finery of youth!

"We wound along among these silent hills until about ten o'clock, when a rapid descent brought us to the National Bridge, built by the old Spanish government, and enjoying then the sounding title of *Puente del Rey*. Changed in name, it has not, however, changed in massive strength, or beauty of surrounding scenery. Indeed, the neglect of cultivation, has permitted nature to regain her power; and the features of the scenery are therefore more like those of some of the romantic ravines of Italy, where the remains of architecture and the luxuriant products of the soil are bountiful in wild and romantic beauty.

"The Puente Nacional spans the river Antigua, which passes over a rocky bed in a deep dell of high and perpendicular rocks. The adjacent heights of this mountain pass have been strongly fortified during the wars; among their fastnesses and defiles the revolutionary generals lay concealed in Iturbide's time, and finally descended from them to conclude the fight in favour of independence.

"At Puente, there is a village containing the usual number of comfortable cane huts, before which the neighbouring Indians had spread out for sale their fruits and wares; while the Mexicans (as it was Sunday) were amusing themselves by gambling at *monté* for *clacos*. At the inn a breakfast of eggs and frijoles was prepared for us. The eggs, the beans, the bread, and a bottle of tolerable claret went down famously, with the seasoning of our mountain appetites; but I cannot say as much for the stew of mutton and fish fresh from the river. What with onions, and lard, and garlic, and chilé peppers, I never tasted such a mess.

"Our route westward to Plan del Rio was through a mountainous country of short and gradual ascents, in most of its characteristics resembling the one we had passed over during our morning ride. At length, a steep descent over a road as smooth as a bowling-green brought us to the village of Plan. The guard trotted after us leisurely; the day had become cloudy and the scenery dreary, and the fear of robbers among these solitary wildernesses again came over us.

"The host at Plan del Rio received us warmly, though his house was as cold and uninviting as the day. He speedily produced a smoking dinner of fowls and rice, to which I found myself able to do but little justice. But the dinner had been served—we had tasted it—a bottle of claret had been drunk, and though our appetites had been frugal, the *nine* of us were obliged to pay two dollars each for the service! The two fowls which made the stew, cost, at the most, a *real* each; the rice as much, the salad grew for the planting, and the claret stood our host about seventy-five cents the bottle; so, for what, with service and cooking and original cost, taxed our Padronc not more than three dollars at the extreme, he had the modest assurance to charge our coach-load *eighteen*!

"What with sour wine, sour spirits, and imposition, I doubt much if there was ever an angrier coach-load on any highway. We were effectually ill-tempered, and we looked to our primings with the full disposition to defend ourselves nobly. It would have fared ill with any one who had ventured to attack us during our first hour's ride. In addition to this, our road, as soon as it left the river, ascended rapidly and passed over a track which would in any other country be called the bed of a mountain stream, so rough and jagged was its surface. Although it is the duty of the government to keep this highway in order, yet as the chief travelling is on horseback, and the principal part of merchandise is transported on mules, no one cares how these animals get along. Sure-footed and slow, they toil patiently among the rents and rocks, and their drivers are too well used to the inconveniences to complain. Besides this, in case of insurrections, it is better for the roads to be in bad condition, as it prevents easy communication between the several parts of Mexico, and the disjointed stones serve to form, as they have often done, breastworks and forts for the insurgents.

"But over this mass of ruin we were obliged to jolt in the ascent of the mountain, during the whole afternoon, meeting in the course of it fifty waggons laden with heavy machinery for factories near Mexico.

"I must not forget to mention one redeeming spot in the gloomy evening. On looking back over the province of Vera Cruz, as we were near the summit of the mountain, I caught a glimpse of the plains and hills over which we had been all day toiling. The view was uninterrupted. Before us lay valley upon valley, in one long graceful descending sweep of woodland and meadow, until they dwindled away in the sands to the east, and the whole was blent, near the horizon, with the blue waves of the Gulf of Mexico. Just then the sun broke out from the region of clouds which we were rapidly approaching in our ascent, and gilding, for a moment, the whole lowland prospect, I could almost fancy I saw the sparkle of the wave crests as they broke on the distant and barren shore.

"At the village on the mountain we could get no guard. This is said to be a very dangerous pass; but the commanding officer told us he had been stationed here for two weeks, during which he had scoured the mountains in every direction, and believed his district to be free from robbers. Cigars would not avail us this time! His men were tired and he could give no escort.

"Night soon fell dark and coldly around us. In these elevated regions the air is cold and nipping; but we dared not put down our coach curtains for fear of an attack. We therefore donned our cloaks and over-coats, and laid our guns and pistols on the window-frames. John, the old gray hero, was on the look-out, with his blunderbuss, from the box, and the driver promised to have an eye to windward.

"Thus we jolted on again, at times almost *stalled*, and, in sudden smooth descents, swinging along with a rapidity in the dark and moonless night, that seemed to threaten our destruction among the rocks. Six, seven, eight, and half-past eight o'clock passed, and no robbers appeared, though there had been several false alarms. The road became worse and worse, the coach heaving over the stones like a ship in a head sea, and the driver being obliged to descend from his seat and *feel* for the track. We saw lights passing over the heath in many places, and it was *surmised* they might be the signal lights of robbers. After due consultation, it was determined *that they were!* As we approached them they proved to be fire-flies! We felt for our percussion-caps and found them all right, and, at that moment, the coach was brought to a dead halt in the blackest looking ravine imaginable.

"At half-past nine we rolled into the court-yard of an excellent inn at Xalapa, where a good meal served both for dinner and supper.

XALAPA AND PEROTE.—"When the Neapolitans speak to you of their beautiful city, they call it, 'a piece of heaven fallen to earth;' \* and tell you to 'see Naples and die!'

"It is only because so few travellers extend their journey to Xalapa and describe its scenery, that it has not received something of the same extravagant eulogium.

"The town has about ten thousand inhabitants, and is, in every respect, the reverse of Vera Cruz; high, healthy, and built on almost precipitous streets, winding, with curious crookedness, up the steep hill-sides. This perching and bird-like architecture makes a city picturesque—although its highways may be toilsome to those who are not always in search of the romantic.

"The houses of Xalapa are not so lofty as those of Vera Cruz, and their exteriors are much plainer; but the inside of the dwellings, I am told, is furnished and decorated in the most tasteful manner. The hotel in which we lodged was an evidence of this; its walls and ceilings were papered and painted in a style of splendour rarely seen out of Paris.

"The vapour rising from the sea, driven inland by the northern winds, here first strikes the mountains; and, lodging in rain and mist and dew among the cliffs, preserves that perennial green which covers this teeming region with constant freshness and luxuriance. Xalapa is consequently a 'damp town,' yet it enjoys a great reputation for its salubrity. It is now the best season of the year; but scarcely a day passes without rain, while the thermometer ranges from 52 deg. to 76 deg., according to the state of the

\* "Un pezzo de cielo caduto in terra."

clouds and winds. As soon as the mountains have discharged their vapours, the sun blazes forth with a fierceness and intensity, increased by the reflection from every hill, into the town; as to a focus.

"Yet I saw enough to justify all the praises even of extravagant admirers. Its society is said to be excellent, and its women are the theme of the poets throughout the republic.

"After despatching our breakfast, for which we paid (together with our night's lodging and dinner) the sum of *four dollars*, we mounted the diligence at ten o'clock, prepared as usual for the robbers, and set out for Perote.

"In driving from the town we passed through the public square; and in the market which is held there I first saw in perfection the profuse quantity of tropical fruits (and especially the *chirimoya*, and *granadita*;) for which Xalapa is renowned. The market is supplied by the numerous small cultivators from the neighbourhood, the females of whom bear a resemblance to our Northern Indians, which is perhaps even stranger and more remarkable than that of the men.

"*Maize*, the great staff of life for biped and quadruped in our western world, is chiefly used in the *tortillia* cakes, of which we hear so much from Mexican travellers.

"The sellers of these tough, buckskin victuals, sit in lines along the curb of the sidewalks with their fresh cakes in baskets covered with clean napkins to preserve their warmth. There they wait patiently for purchasers; and as *tortillias*, with a little *chilé*, or red pepper boiled in lard, are indispensable at least twice a day for the mass of the people, they are quite sure of a ready sale.

"With the great mass of Mexicans there is no such thing as domestic cookery. The labourer sallies forth with his *clacos* in his pocket, and two or three of them will purchase his cakes from an Indian woman. A few steps further on, another Indian woman has a pan boiling over a portable furnace, and containing the required *beans* or *chilé*. The hungry man squats down beside the seller—makes a breakfast or dinner-table of his knees—holds out his *tortillia* spread flat on his hand, for a ladle of *chilé* and a lump of meat—then doubles up the edges of the cake sandwich fashion, and so on until his appetite is satisfied. He who is better off in the world, or indulges occasionally in a little extravagance, owns a *clay platter*. Into this he causes his frijoles, or *chilé* and meat, to be thrown, and making a spoon of his *tortillia*, gradually gets possession of his food, and terminates his repast by eating the spoon itself! There is great economy in this mode of housekeeping, which recommends itself, especially, to the tastes of old bachelors. There are no dishes to be washed—no silver to be cleaned, or cared for. Your Indian flings down his *clacos*—stretches himself to his full height—gives a valedictory grunt of satisfaction over a filled stomach—and is off to his labour. Whether this frugality is a virtue, or the result of indolence, it is not necessary for me to stop to inquire. The reader may draw his own conclusions. But all classes are content with less physical comfort than the inhabitants of other countries. Their diet is poor, their lodging miserable, their clothing coarse, inelegant and inadequate for the climate; and yet, when the energies and intelligence of the very people who seem so supine are called into action, few men manifest those qualities in a higher degree. Let me, as an illustration, notice the *arrieros*, or common carriers of the country, by whom almost all the transportation of the most valuable merchandise and precious metals is conducted. They form a very large proportion of the population, yet, by no similar class elsewhere are they exceeded in devoted honesty, punctuality, patient endurance, and skilful execution of duty. Nor is this the less remarkable when we recollect the country through which they travel—its disturbed state—and the opportunities consequently afforded for transgression. I have never been more struck with the folly of judging of men by mere dress and physiognomy, than in looking at the *arrieros*. A man with wild and fierce eyes, tangled hair, slashed trousers, and well-greased jerkin that has breasted many a storm—a person, in fact, to whom you would scarcely trust an old coat when sending it to your tailor for repairs—is frequently in Mexico the guardian of the fortunes of the wealthiest men for months, on toilsome journeys among the mountains and defiles of the inner land. He has a multitude of dangers and difficulties to contend with. He overcomes them all—is never robbed and never robs—and, at the appointed day, comes to your door with a



respectful salutation, and tells you that your wares or moneys have passed the city gates. Yet this person is often poor, bondless, and unsecured—with nothing but his fair name and *unbroken word*.

"I regret that I have been able to give only the faintest pencilling outline of Xalapa, which, with all its beauty, has doubtless hitherto been associated most nauseously in your mind with the drug growing in the neighbourhood to which it has given its name.\*

"A beautiful scene, embracing nearly the whole of this little Eden, broke on me as we gained the summit of the last hill above the town. A dell, deep, precipitous, and green as if mossed from the margin of a woodland spring lay below me, hung on every side with orange trees in bloom and bearing, nodding palms and roses and acacias, scenting the air with their fragrance, and peering out among the white walls of dwellings, convents, and steeples. In the next quarter of an hour, the mists that had been gathering around the mountains, whirled down on the peaks along which we were travelling, and as the wind occasionally drifted the vapour away, we could see around us nothing but wild plains and mountain spurs covered with volcanic *débris*, flung into a thousand fantastic forms, among which grew a hardy race of melancholy-looking pines, interspersed with fallen trunks, aloes, and *agaves*. Thus the road gradually ascended among desolation, until we reached a height where the clouds were lodged on the mountain tops, and a cold drizzling rain filled the air. In this disagreeable manner, travelling among the clouds, we reached the village of St. Michel, and afterward La Hoya, over a road paved with basalt. From the latter place the scenery is described as magnificent when the day is clear, and the sun is out in its brilliancy. The vapour is said to be then spread out below you like a sea, and the mountain tops and little eminences peer above it like so many islands.

"We passed through the village of 'Las Vigas,' described by Humboldt, as the highest point on the road to Mexico. The houses in this neighbourhood are of different construction from those below the mountains, and are built of pine logs, each tree furnishing but one piece of timber of four inches thickness, and the whole width of its diameter; these are hewn with the axe, and closely fitted. The floors of the dwellings are laid with the same material, and the roofs are shingled. As the houses indicate a colder climate than the one through which we have recently travelled, so does also the appearance of the people, who are hardier and more robust than the inhabitants of the plains skirting the sea.

"After winding along the edge of the mountain for some hours, we obtained an occasional view of the plain of Perote, level as the ocean, and bounded by the distant mountains. The Peak of Orizaba again appeared in the south-east, while the Cofre of Perote towered immediately on our left, and, seemingly in the midst of the plain, rose the Peak of Tepiacualca. Beyond it, on the remotest horizon, was sketched the outline of the snow-capped mountains. All these plains have doubtless been the basins of former lakes; but they now appear dry and arid, and it is not easy to distinguish how far they are cultivated at the suitable season. During the summer, they present a very different prospect, and, losing the guise of a waste moor, only fit for the sportsman, put on a lively livery of cultivation and improvement, far more agreeable than the dark and thorny maguey and the wilted foliage of dwarfish trees, with which they are now mostly covered. We occasionally see the stubble of last year, but the chief agriculture is evidently carried on upon the slopes and rising ground, where the irrigation is more easy from the adjacent mountains, and is not so rapidly absorbed as in the marshy flats.

"We had not travelled this road without our usual dread of thieves. Our guns were constantly prepared for attack, and we kept a wary watch, although during nearly the whole day we were accompanied by a party of lancers, who clattered along

\* To give you an idea of the profusion of fruit in Xalapa, I will state a fact. I gave a French servant a *real* (twelve and a half cents) to purchase me a few oranges, and in a short time he returned with a handkerchief bursting under the load—he had received *forty* for the money.

I told the story to a Xalapenian with surprise: "They cheated him," said he: "they should have given him nearly double the number."

after us on nimble horses. Some leagues from Perote we approached the 'Barranca Secca,' a noted haunt of the *ladrones*; and, as we came within gunshot of the place, a band of horsemen dashed out from the ruins of an old *hacienda* on our right and galloped directly to the carriage. The mist had again come down in heavy wreaths around us, obscuring the prospect at a dozen yards' distance; and the guard of troopers had fallen considerably in the rear. What with the fog and the dread of our foes, we were somewhat startled—cocked our weapons—ordered the coach to stop—and were half out of it, when the lancers reined up at full tilt, and after a parley with the new comers, assured us that they were only an additional troop kept here for security. I questioned, and still doubt the truth of this story, as I never saw a more uncouth, or better mounted, and still doubt the truth of this story, as I never saw a more uncouth, or better mounted, and still doubt the truth of this story, as I never saw a more uncouth, or better mounted, armed, and equipped set of men. Their pistols, sabres, and carbines were in the best order, and their horses staunch and fleet; but they may have composed a band of old well-known robbers, pensioned off by the government as a guard; and willing to take regular pay from the authorities, and gratuities from travellers, as less dangerous than uncertain booty with constant risk of life.

Accompanied by these six suspicious rascals and the four lancers, we quickly passed the wild mist-covered moor, and entered the Barranca, a deep fissure worn by time and water into the plain, and overhung, on all sides, by lofty trees, while the adjacent parts of the flat country are cut up into similar ravines, embowered with foliage. With all the aids of art, the thieves could not have constructed a more suitable covert; and, to add to our dismay, soon after entering the Barranca, our coach broke down!

We tramped about in the mud while the accident was repairing, and the guard and its auxiliaries scoured the pass. The quarter of a mile through which the ravine extended was literally lined with crosses, marking the spot of some murder or violent death. These four or five hundred *mementos mori*, seemed to convert it into a grave-yard; while the broken coach, the dreary day, shrouding mist, approaching night, and savage figures in the scene, made a picture more fit for a Trappist than a quiet traveller fonder of his ease than adventure.

We were, however, soon again in our vehicle, and for an hour afterward the country gradually ascended, until, at sunset, the sky cleared off, and we entered Perote by a brilliant starlight.

PEROTE, a small town, containing not more than 2500 people, is irregularly built; the houses are of one low and dark story, built with strong walls around large courtyards. In the middle of the town there is a large square, abundantly supplied by fountains with pure water from the neighbouring hills.

The *Meson* is at the further end of the town, and encloses a spacious court-yard, around which on the ground-floor (which is the only floor) are a number of brick-paved, windowless stalls, furnished with a bed, a couple of chairs, and a table. No landlord made his appearance to welcome us. We waited a considerable time in the court-yard for his attendance; but as we received no invitation, S—— and myself got possession of a consumptive-looking candle, and sallied out to hunt for lodgings. We took possession of one of the dens I have described, and sent in our luggage; and carefully locking the door afterward (as Perote is the head-quarters of villany, and the court-yard was full of unshaved, ill-looking devils wrapped up in blankets).

On one side of the gateway is the *fonda*, or eating part of the establishment, where two or three women were employed cooking sundry strange-looking messes. We signified our hunger, and were soon called to table. Several officers of the garrison, as well as the stage-load coming from Mexico, were then before us. The cooking had been done with charcoal, over furnaces, and the colour of the cooks, their clothes, the food, and the hearth, was identical; a warning, as in France, never to enter the kitchen before meals. The meats had been good, but were perfectly bedevilled by the culinary imps. Garlic, onions, grease, chile, and other nasty compounds, had flavoured the food like nothing else in the world but Perote cookery. We tasted, however, of every dish, and that taste answered to allay appetite if not to assuage hunger; especially as the table-cloth had served many a wayfarer since its last washing (if it had ever been washed), and had, besides, doubtless been used for dust (if they ever dust). The waiter, too, was a

roached the 'Barranca  
gunshot of the place, a  
s on our right and gal-  
n heavy wreaths around  
guard of troopers had  
ad of our foes, we were  
top—and were half out  
y with the new comers,  
security. I questioned,  
outh, or better mounted,  
arbines were in the best  
composed a band of old  
ard; and willing to take  
as less dangerous than

our lancers, we quickly  
a deep fissure worn by  
y trees, while the adjacent  
ered with foliage. With  
our suitable covert; and,  
ch broke down I  
airing, and the guard and  
ugh which the ravine ex-  
murder or violent death.  
ert it into a grave-yard;  
oaching night, and savage  
an a quiet traveller fonder

hour afterward the country  
d we entered Perote by a

people, is irregularly built;  
walls around large court-  
indantly supplied by foun-

oses a spacious court-yard,  
e a number of brick-paved,  
and a table. No landlord  
table time in the court-yard  
and myself got possession  
r lodgings. We took pos-  
ur luggage; and carefully  
villany, and the court-yard  
(ets).

of the establishment, where  
looking messes. We signi-  
cers of the garrison, as well  
us. The cooking had been  
oks, their clothes, the food,  
r to enter the kitchen before  
villed by the culinary imps.  
had flavoured the food like  
however, of every dish, and  
nger; especially as the table-  
had ever been washed); and  
ust). The waiter, too, was a

boy, in sooty rags, who hardly knew the meaning of a plate, and had never heard of other forks but his fingers.

"Disgusted, as you may well suppose we were, with this supper, I did not remain long at table. We were a set of baulked hungry men, and withal, tired and peevish. I put my face for a moment outside of the gate, to take a walk, as the night was beautiful; but S—— pulled me back again, with a hint at the notorious reputation of Perote. It was not eight o'clock, but the town was already still as death. Its population had slunk home to their cheerless dwellings, and the streets were as deserted as those of Pompeii, save where a ragged rascal now and then skulked along in the shadow of the houses, buried up in his broad-brimmed sombrero and dirty blanket.

"We, therefore, at once retired to our cells; I threw myself on the bed wrapped in my cloak, in dread of a vigorous attack from the fleas, and slept without moving until the driver called us at midnight to start for Puebla.

"In half-an-hour, we were once more in the coach galloping out of the town, followed by three dragoons furnished by the officer we had met at supper, who seemed to entertain as poor an opinion as we did of this citadel of vagabondism.

"Although the sky had been clear, and the stars were shining brightly when we retired to bed, a mist was now hanging in low clouds over the plain. The road was, however, smooth and level; and we scampered along nimbly, fear adding stings to our coachman's lash, inasmuch as he was the driver of a diligence that had been robbed last spring, and had received a ball between his shoulders, from the effects of which he had just sufficiently recovered to drive on his first trip since the conflict. We galloped during the whole night, stopping only for a moment to change horses; nor did we meet a living thing except a pack of jackals, that came bounding beside the coach along the level and almost trackless plain. I never saw half so frightened a man as our coachman, especially when we passed the spot where he had been wounded. Every shrub was a robber—and a maguey of decent size was a whole troop!

"The early morning, from the rain which had fallen during the night on this portion of the plain, was as cold and raw as November at home; nor was it until an hour after sunrise that the mists peeled off from the lowlands, and, folding themselves around the distant hills, revealed a prospect as bare and dreary as the Campagna of Rome.

CITY OF PUEBLA.—"From Perote to Puebla, the road led among deep gulleys, and was exceedingly dusty on the plains. The towns were usually built of the common *adobes*, or sun-dried bricks of the country, and neither in their architectural appearance, nor in the character of their inhabitants, offered any attractions for the attention of a traveller. It was, indeed, a tedious and uninteresting drive over the solitary moors, and I have seldom been more gratified at the termination of a day's fatigue than I was when we entered the gateway of our spacious and comfortable inn at Puebla. In addition to the usual discomforts of the road, we had suffered greatly from the heat during the two or three last hours of our ride, and were annoyed by a fine dust, which, heated by a blazing sun, rolled into our coach from every side, and fell like a parching powder on our skins. A bath was, therefore, indispensable before the dinner, which we found excellent after our fare of the previous night at Perote. In the afternoon I paid a visit to the governor, who promised an escort of dragoons for the rest of the journey to the capital; and I then sallied forth, to see as much as possible of this really beautiful city.

"My recollections of Puebla (comparing it now with Mexico) are far more agreeable than those of the capital. There is an air of neatness and tidiness observable everywhere. The streets are broad, well-paved with flat stones, and have a washed and cleanly look. The crowd of people is far less than in the capital, and they are not so ragged and miserable. House rents are one-half or one-third those of Mexico, and the dwellings are usually inhabited by one family; but, churches and convents seem rather more plentiful in proportion to the inhabitants. The friars are less numerous, and the secular clergy greater.

"A small stream skirts the eastern side of Puebla, affording a large water-power for manufacturing purposes. On its banks a public walk has been planted with rows of trees, among which the paths meander, while a neat fountain throws up its waters in the midst

of them. The views from this retreat, in the evening, are charmingly picturesque over the eastern plain.

"On the western side of Puebla lie the extensive piles of buildings belonging to the Convent of St. Francis, situated opposite the entrance of the *Alameda*—a quiet and retired garden walk to which the *cavaliers* and *donzellas* repair before sunset, for a drive in view of the volcanos of Istazihuatl and Popocatepetl, which bound the westward prospect with their tops of eternal snow. Near the centre of the city is the great square. It is surrounded on two sides by edifices erected on arches through which the population circulates as at Bologna. On the northern side is the palace of the governor, now filled with troops; and directly in front of this is the cathedral, equal, perhaps, in size to that of Mexico, but, being elevated upon a platform about ten feet above the level of the square, it is better relieved and stands out from the surrounding buildings with more boldness and grandeur.

"To the right of the altar is the gem of the building. It is a figure of the Virgin Mary, nearly the size of life. Dressed in the richest embroidered saria, she displays strings of the largest pearls hanging from her neck below her knees. Around her brow is clasped a crown of gold, inlaid with emeralds of a size I had never seen before; and her waist is bound with a zone of diamonds, from the centre of which blaze numbers of enormous brilliants!

"But this is not all. The candelabras surrounding the platform before the altar, are of silver and gold, and so ponderous that a strong man could neither move nor lift them. Immediately above the altar, and within the columns of the large temple erected there, is a smaller one, the interior of which is displayed or concealed by secret machinery. From this the *Host*, amid a blaze of priceless and innumerable jewels, is exhibited to the kneeling multitude.

"As I went out of the door in the dim twilight, and found a miserable and ragged woman kneeling before the image of a saint, and heard the hollow sounding of her breast as she beat it with penitential fervour, I could not help asking myself, if the church that subsisted upon alms, in order to be the greatest almoner of the nation, had fulfilled its sacred charge while there was one diamond in the zone of the Virgin, or one homeless and foodless wretch in the whole republic.

PUEBLA TO MEXICO.—"Soon after our departure from Puebla,\* we crossed a small stream spanned by a fine bridge, and commenced ascending by a very gradually inclined plain toward the Sierra Nevada. The mountains on our left are a stupendous range, standing out sharply against the bright blue sky, in the clear early light and pure atmosphere, their lower portions covered with dark pine forests, from which the conic peak of Popocatepetl, with its eternal snow, emerges majestically; while, further north, towers its gigantic rival, Iztaccihuatl. Between us and the mountains is the Pyramid of Cholula. As we approach this elevated region, the country becomes well watered, and the plain is just sufficiently inclined for irrigation; the soil rich, the estates extensive, and cultivated with the greatest care. Immense herds of cattle are spread over the fields, and the land, now preparing for the winter crops, is divided into extensive tracts of a thousand acres,

\* It is not over two or three hundred yards from the gates of Puebla, where most of the robberies of which I afterwards heard during my residence in Mexico, occurred. A band of some five, ten, or a dozen men, armed, with their faces covered with crape, usually stood waiting in the early dawn, for the diligence. If there were *armed foreigners* in the coach, they would look in, consult a moment, and then ride off. If the passengers were unarmed, and the boot of the vehicle looked heavy and tempting, the result was the perfect sacking of the whole company. Their persons were first robbed and partially stripped as they descended from the door; they were then made to lie down with their mouths on the ground—and their trunks were rifled. One lady, the present prima donna of the Opera in Mexico, lost 600 dollars in doubloons and jewels, at this very spot—notwithstanding a guard had been promised by the authorities, and paid for. The instances, however, were innumerable and *unpardonable*, while regiments of cavalry dozed, within a quarter of a mile, in a city almost under martial law.

While I resided in the capital, during Santa Anna's vigorous administration, he had some sixty five or seventy *garrotted*. Two or three every week. This for a time struck terror into the band, but I learn that lately they have again taken to the road with renewed vigour.

y picturesque over the

ings belonging to the  
a—a quiet and retired  
et, for a drive in view  
eastward prospect with  
at square. It is sur-  
the population circ-  
ernor, now filled with  
aps, in size to that of  
the level of the squarc,  
with more boldness and

a figure of the Virgin  
ia, she displays strings  
Around her brow is  
r seen before; and her  
blaze numbers of nor-

m before the altar, are  
her move nor lift them.  
mple erected there, is  
cret machinery. From  
exhibited to the kneel-

miserable and ragged  
y sounding of her breast  
yself, if the church that  
nation, had fulfilled its  
gin, or one homeless and

ola,\* we crossed a small  
very gradually inclined  
re a stupendous range,  
y light and pure atmos-  
which the conic peak of  
further north, towers its  
the Pyramid of Cholula.  
watered, and the plain is  
extensive, and cultivated  
the fields, and the land,  
acts of a thousand acres,

ola, where most of the rob-  
berred. A band of some five,  
y stood waiting in the early  
they would look in, consult  
boot of the vehicle looked  
e company. Their persons  
or; they were then made to  
wed. One lady, the present  
d jewels, at this very spot—  
id for. The instances, how-  
dozed, within a quarter of a

stration, he had some sixty  
struck terror into the band  
vigour.

along which the furrows are drawn with mathematical accuracy. Among these noble farms a multitude of habitations are scattered, which, enclosing the numerous population necessary for labour, with the requisite chapels, churches, and surrounding offices, gleam out brightly with their white walls from among the dark foliage of the groves, and impress one as favourably as the multitude of tasteful villages that dot the windings of our beautiful Connecticut.

“We breakfasted hastily at San Martin, and for the next league our ascent was almost imperceptible. At length, we crossed several fine streams, and the road, rising rapidly, struck more into the mountain. There was no longer any sign of cultivation, even in the dells, but the dense forest spread out on every side its sea of foliage. The road was as smooth as a bowling-green, and we swung along over the levels, up hill and down, until we passed the Puente de Tesmeluca, over a stream dashing from a mountain ravine like a shower of silver from among the verdure. After again ascending another mountain, and following its descent on the other side, we reached the village of Rio Frio, a collection of the miserable huts of coal-burners, and the nest and nursery of as fierce a brood of robbers as haunt the forests. In proof of this, and, moreover, that the cross, in this land, is no *sign of redemption*, the sacred emblem was again spread out on every side, as yesterday in the Barranca Secca, marking the grave of some murdered traveller. We were once more in the fields of romance and robbery; yet, well guarded to-day by a vigilant troop, and in good spirits at the near termination of our trials, we again launched forth for our final ride. Leaving this narrow and desolate ravine among the hills, the road once more ascends by a series of short windings through the pine woods, among which the wind whistled cold and shrill as over our winter plains; and, thus gradually scaling the last mountain on our route, while the increased guard scoured the recesses of the forest, we reached the lofty summit in about an hour, and rolled for some distance along a level table-land, catching glimpses, occasionally, of a distant horizon to the west, apparently as illimitable as the sea. The edge of the mountain was soon turned, and as the coach dipped forward on the descent of the western slope, a sudden clearing in the forest disclosed the magnificent Valley of Mexico.

VALLEY OF MEXICO.—“I am really afraid to describe this valley to you. I have seen the Simplon—the Splügen—the view from Rhigi—the ‘wide and winding Rhine’—and the prospect from Vesuvius over the lovely bay of Naples, its indolent waves sleeping in the warm sunshine on their purple bed—but none of these scenes compare with the Valley of Mexico. They want some one of the elements of grandeur, all of which are gathered here. Although the highest triumphs of human genius and art may disappoint you, *Nature never does*. The conceptions of Him, who laid the foundations of the mountains, and poured the waters of the seas from His open palm, can never be reached by the fancies of men. And if, after all, the exaggerated descriptions of St. Peter’s and the Pyramids, we feel sick with disappointment when we stand before them, it is never so with the sublime creations of the Almighty.

“Conceive yourself placed on a mountain, nearly 2000 feet above the valley, and 9000 above the level of the sea. A sky above you of the most perfect azure, without a cloud, and an atmosphere so transparently pure, that the remotest objects at the distance of many leagues are as distinctly visible as if at hand. The gigantic scale of every thing first strikes you—you seem to be looking down upon a *world*. No other mountain and valley view has such an assemblage of features, because nowhere else are the mountains at the same time so high, the valley so wide, or filled with such variety of land and water. The plain beneath is exceedingly level, and for 200 miles around it extends a barrier of stupendous mountains, most of which have been active volcanoes, and are now covered, some with snow, and some with forests. It is laced with large bodies of water, looking more like seas than lakes; it is dotted with innumerable villages, and estates, and plantations; eminences rise from it, which, elsewhere, would be called mountains, yet there, at your feet, they seem but ant-hills on the plain; and now, letting your eye follow the rise of the mountains to the west (near fifty miles distant), you look over the immediate summits that wall the valley, to another and more distant range—and to a range beyond range, with valleys between each, until the whole melts into a vapoury distance, blue as the cloudless sky above you.



" Yet, one thing was wanting. Over the immense expanse there seemed scarce an evidence of life. There were no figures in the picture. It lay torpid in the sunlight, like some deserted region where Nature was again beginning to assert her empire—vast, solitary, and melancholy. There were no sails—no steamers on the lakes, no smoke over the villages, no people at labour in the fields, no horsemen, coaches, or travellers but ourselves. The silence was almost supernatural; one expects to hear the echo of the national strife that filled these plains with discord, yet lingering among the hills. It was a picture of 'still life,' inanimate in every feature, save where, on the distant mountain sides, the fire of some poor coal-burner, mingled its blue wreath with the bluer sky, or the tinkle of the bell of a solitary muleteer was heard from among the dark and solemn pines.

" What a theatre for the great drama that has been performed within the limits of this valley! When Cortez first stood upon these mountains, and looked down on the lovely scene, peaceful then and rich under the cultivation of its Indian children; and the hills and plains covered with forests, and much of what is now dry land hidden by the extensive lake, in the midst of which rose the proud city of the Aztec kings, filled with palaces and temples; in site, another Venice on its inland sea; in art, the Indian Attica: when he beheld, I say, this tranquil scene at his feet, what must have been the avarice and the relentless heart that urged him onward to the destruction and enslavement of a civilised and unoffending people, whose only crime was, the possession of a country rich enough to be plundered to minister to the luxury of a bigoted race beyond the sea!

" Our descent commenced from the eminence where we had halted awhile to survey the valley. Our coachman was an honest Yankee, fearless as the wild horses he drove, and they scoured along under his lash as if we had the level roads of New England beneath us. But, alas! we had not. I question whether there are any such roads elsewhere, in the world; nor can you conceive them, because your experience among the wilds of the Aroostook or the marshes of the Mississippi, can furnish no *symptoms* of such highways. They were gulleys, washed into the mountain side by the rains; filled, here and there, with stones and branches; dammed up, to turn the water, by the mounds a couple of feet high; and thus, gradually serpentine to the foot of the declivity. You may readily imagine that there was no such thing as *rolling* down with our rapid motion over such a ravine. We literally *jumped* from dam to dam, and rock to rock, and in many places where the steep is certainly at an angle of 45 deg., I must confess that I quailed at the impending danger, while the horses bounded along as fiercely as if they bore Mazeppa. But the driver knew what he was about, and in an hour drew up at the Venta de Cordova, where, when I alighted, I found myself deaf and giddy from the heat, dust, and irregular motion. In a few moments, however, the blood poured from my head, and I was relieved, though I felt ill and uncomfortable the rest of the day. Two of the other passengers suffered in the same manner.\*

" The succeeding distance of about thirty miles lies along the level, and skirts a detached range of volcanic hills between the lakes of Tezcuco and Chalco, the same which I described, some time ago, as rising like ant-heaps from the plain. We passed the village of Ayotla, and through a number of collections of mud-walled huts and desolate hovels, buried up among palm-trees and fields of barley and maguey (resembling the streets of ruined tombs near Rome); but nowhere did I see any evidence of neat or careful cultivation, or of comfort and thriftiness. In this valley of Mexico is, markedly, different from that of Puebla. Misery and neglect reigned absolute, Squalid Indians in rags, exhibiting almost entirely their dirty bodies, thronged the road; miserable devils coming from market; children, half-starved and naked, and women whose wiry and uncombed hair gave them the mien of porcupines.

" At length, as we gained the top of a little eminence, our driver pointed out the

\* Almost all travellers suffer from giddiness and flow of blood to the head on their arrival on the Valley of Mexico. This arises from the great rarefaction of the atmosphere, 7500 feet above the level of the sea.



'City of Mexico':—a long line of turrets, and domes, and spires, lying in the lap of beautiful meadows, and screened, partially, by intervening trees, planted along the numerous avenues leading to the capital. About two leagues from the city we came to the ancient border of the Lake of Tezeoco, now a marshy flat from which the waters have receded. Here we mounted the *calzada*, or causeway, raised above six feet above the surrounding waters.

"This road is not one of the ancient avenues by which the city was approached, across the lake, during the reign of the Indians, but was constructed at great expense by the old Spanish government. Although the land to the north of it is covered with *saline* particles that are perfectly visible as you ride along, yet the southern flats, being watered by the fresher stream from Chalco, which flows through several apertures of the dike, are in no manner discoloured. The northern marsh was covered with myriads of ducks, and looked as if it had been literally *peppered* with wild fowl. The birds are murdered in immense quantities with a sort of infernal machine, formed by the union of a great number of gun-barrels, and they furnish the chief food of the poor of Mexico.

"Thus, about four o'clock, we passed this unprepossessing approach to the capital, driving by the body of a man who had just been murdered, lying on the road-side, with the blood flowing from his recent wound. Hundreds passed, but no one noticed him. At the gates we were detained only a moment for examination, and we entered the city by the Puerto de San Lazaro. A saint who suffered from impure blood, and presides over sores, may well be the patron of that portal and portion of the suburbs through which we jolted over disjointed pavements, while the water lay green and putrid in the stagnant gutter, festering in the middle of close streets, swarmed with ragged thousands. As I looked at them from our window, they seemed more like a population of witches, freshly dismounted from their broomsticks, than any thing else to which, in fancy, I can readily compare them.

"But the journey ended as we drove to the hotel Vergara, where a dirty court-yard, filled with sheep, chickens, horses, bath-houses, and a blacksmith's shop, received our jaded crew. I found that a kind friend had already prepared rooms for me, where, after a bath and dinner, I was made as comfortable as possible, by the attentions of a hospitable landlady."

Mr. Gilliam, who travelled from Vera Cruz in a clumsy-wheeled carriage called a *diligencia*, but who says he neither understood Spanish nor French, confirms the truth of Mr. Mayer's "Descriptive Sketches," and he dwells on the attacks of robbers, the extravagant charges, and bad accommodation on the road—ten dollars being the charge for conveying a trunk from Vera Cruz to the City of Mexico. The journey by the *diligencia*, dragged by eight horses, was agreed to be performed in eighteen days; fifty dollars for each person was the fee charged; they were escorted by a troop which Mr. Gilliam considered as suspicious as the *Ladrones*. He admits that parts of the old road were in good condition, and "looked to him like a well-improved street," and expresses his impatience to escape from the *Tierra caliente* and the *malaria vomito*. He complains of the "half-done frijoles" (black beans) and "half-done fowls," as food which no human being could eat; and says, an old Belgian doctor was so disgusted with half-cooked chickens, "that, in self-defence, he lived on little monkeys." He speaks of the temperate region, *tierra templada*, in contrast "with the gay sultry region of many-blossoming flowers, that border the sea," as abounding in a more stately growth of forest, "for with the varieties of the musquite and the liquid amber, I now beheld the tall cypress; and as the *diligencia* would now and then wind down some craggy steep into a deep glen,

where my ears would be stunned by the wild screams of the parrots, and all the other beautifully-plumed feathered tribes, it was only necessary to ascend the opposite height to be transported again to the *tierra templada*, there to perceive the forest a perfect medley, from its being indiscriminately mixed, and the whole wood so thickly matted and entwined, being apparently impervious to the footsteps of animals, with a scrubby bushy growth of deepest green colour, which universally makes the eye delight to dwell upon it." He describes the region he travelled over as volcanic, and all visible rocks as lava.

At XALAPA, said to be the most beautiful and agreeable town in Mexico—the place to which the Vera Cruzians retreat from the vomito—"perpetual spring," he says, "has her reign there, and vegetation, therefore, is ever verdant and blooming." Mr. Gilliam, in describing this town, says, "that which I chiefly delighted in whilst at Xalapa was, the pleasing sight of the ladies, whose beauty seemed to partake of the eternal blossoming of their native region; for *smiling loveliness* appeared to have *positively delighted to dwell on their symmetrically angelic countenances, and while they could often be seen peering from behind the grated windows, adorned with flowers, yet no blossom was half so lovely as the sweet rose that bloomed under the delicate brunette hue of their cheeks.*"

On ascending to the Plain of Perote, which at the conquest was covered with a forest, Mr. Gilliam says, "to my view it presented not a single tree or spontaneous shrub; all appeared a cold, dry, barren waste, in the midst of which, at an elevation of between seven and eight thousand feet above the sea, sat the dark and dreary-looking Castle of Perote—a state prison." He passed, in his route, numerous "*ranchos*, the miserable open huts inhabited by Indians, the indolent, and the poor." Now and then a hacienda, or "a farm of vast extent, covered with green verdure, having multitudes of flocks feeding upon it, and attended by herdsmen and shepherds, *which would forcibly recall to the mind of any individual the days of the Latins so poetically described by Virgil in his Georgics!*" "Generally of near proximity to the hacienda would be a pueblo (village), built of sun-burnt bricks, and having also its costly church of lofty towers." "In one or more of the deep valleys of Perote, I saw that the improved American ploughs were used for tillage, and a wealthy Mexican, a noble benefactor of his people, had at one time made a large importation of these ploughs. But one of the glorious revolutions of Mexico was *coeval* with the beneficence of the good citizen, and his ploughs shared a scattered and ruinous fate." "The plough universally used in Mexico is the instrument handed by the Romans to their posterity." "Pueblo de los Angeles," he observes, "is said to contain above 100,000 inhabitants." "In passing the ranges of the Popocateptl and Iztaccihuatl, I was pleased to see that the mountains were covered with a grove of timber of good size, for I there saw

oaks and pines of the same dimensions that I had beheld in Old Virginia." He everywhere passed "crosses of melancholy bearing, being memorials erected over the bones of murdered human beings, and thus consecrated." The meson, or Mexican road tavern, afforded a "cup of chocolate which had been boiled, and frothed by the hands of a beautiful Mexican girl." He met crowds of *arrieros*, with their *cargoes* on packed mules, loaded with the second indemnity from the Mexican to the United States government. But Mr. Gilliam does not experience the "realisation of the sublimity of the scene as the climax of the mountain had been attained," from whence "the far-famed valley of Mexico was then opened out before our view, like a map; and, indeed, it was a lovely and magnificent sight to behold." He says of the plain or valley of Mexico—

"I could only admire the extensive fields spread out before me, for the Valley of Mexico is justly renowned for its fertility, all the lands are said to be capable of cultivation by irrigation, from the abundance of water afforded from streams and lakes. Thus, whilst I might, upon the right hand, be pained to see the sterileness of a tract of country made so perhaps by the neglect of its opulent owner, and appropriated as a common for grazing, on the left I would be greeted with the pleasing prospect of miles of extent, and as far as the eye could reach, of lands cultivated alone in maize, or Indian corn; and while now I would arrive at verdant nooks, with acres of land cultivated in *chilê* or Indian pepper, of which the inhabitants make considerable use,—and I was informed that a single individual, from one crop of *chilê* alone realised the immense sum of fifty thousand dollars—and then I would come upon the green and flowery fields, cultivated to feed the cochineal insect. But what the more attracted my attention was the deep green, wide-spreading aloe, called by the Mexicans, *maguey*. This plant has, in its perfection, a stem shooting up to ten or fifteen feet in height, with an appearance of clustered flowers at its top; when ripe, the stem or stalk, of a liquid pithy substance, is consumed in a raw state by the natives. But such being the variety of the uses to which this spontaneous plant is appropriated by the Mexicans, I shall speak of its multifarious properties and consumption when my longer travels and residence in the country will better enable me to describe them.

"The view of the Valley of Mexico is certainly beautiful and grand, and but for the painful absence of timber, and the vast sterility of much of its territory, might perhaps be the most magnificent sight any where to behold upon the face of the globe. There is no country in the world, from the best information I could obtain, where individual citizens hold as large bodies of land as in Mexico, and it is estimated that from seven millions of inhabitants in all probability less than five hundred thousand are the owners of all the *terra firma* of that rich country."

Mr. Gilliam departed from the city of Mexico on the 8th of January, 1844, on his route northward for St. Francisco, as consul there from the United States, by the diligence for Lagos; he dined the first day at Tula, on Mexican cookery, scorched his throat with *chilê*, slept in the castle of a hacienda, and traversed the Plain of Gueretaro—a hot country with orange and other fruit-trees in bearing. Gueretaro situated in a ravine, with 10,000 inhabitants, is "a cotton-manufacturing city, and one of the most improved towns in the republic. One cotton factory is owned by an enterprising American gentleman. Gueretaro is famed also for its revolutionary efforts." Mr. Gilliam, from the reports of robberies and *Ladrones*, travelled with, "in each of his breeches' pockets, a six-barrelled pistol, and on his side a good bowie knife." The

towns and haciendas he found garrisoned by Santa Anna. In the streets of Gueretaro, at night, soldiers and priests abounded; the Plaza, with its fountains were lighted up by blazing torches; and groups of people were selling fruits.

He passed through Salamanca, another cotton-manufacturing town, where the machinery was moved by animal power, and cotton cloth which cost  $37\frac{1}{2}$  cents to produce, could be made in the United States for  $12\frac{1}{2}$  cents. He notices everywhere the supreme authority of the priests, and the universal superstitious observances. He complains of the scrutiny at the internal customs' barriers.

He passed through the town of Gunajuato, celebrated for its productive silver mines, with much gold in the silver, but not now so extensively worked as formerly. From Gunajuato the road was good. He passed several good-looking towns, especially Silao, with 4000 inhabitants; Leon, with several handsome churches; Lago, situated on the largest river he had seen in Mexico, about 400 miles from the capital. Here he met a party of Americans on their way to San Blas, to establish a cotton manufactory,—they were accompanied by their *ladies*. Each man was mounted on a good spirited horse and saddle, with four pistols in the holsters, a double-barrelled gun, &c.

At Lagos, which is conveniently situated, there were "two mills for grinding wheat—the only ones he saw in any town in Mexico." Vegetables were abundant. The houses were painted outside and inside with representations of vineyards, gardens, landscapes, &c. From this place he travelled in a *carretella*, a kind of waggon or coach, hired from a priest. Crossed the plain of La Villota. North of Lagos, the old Spanish road, though not repaired, was still good.

The hacienda of Pennuelles, north of Villota, where he was refreshed with chocolate, had a commodious house and outhouses. The proprietor was a great wheat grower. Inspected his fields, which were of great extent.

At the town of Arqua, containing 4000 inhabitants and formerly prosperous, he met an Italian opera company from Mexico. The town was well-built, and contained numerous squares and churches. He also met waggons belonging to a French merchant residing at Chihuahua, driven by Americans. The waggons had been built in the United States, and made journeys from Chihuahua (1000 miles) to the city of Mexico; also from Santa Fé (2000 miles). The American waggon is admirably adapted for such journeys; the Mexican waggon, on the contrary, is the most rude, clumsy-wheeled carriage possible, and is drawn by from eight to twelve oxen.

Mr. Gilliam considers the Mexicans degenerating in all that regards carriages, implements, harness, &c. Before reaching Zacatecas, he passed the hacienda of San Jancinto, placed in the centre of Indian corn-fields several miles in length and breadth—with wheat and other crops. Further onward, at the hacienda

of Del Refugio, he observed herds of sheep, numbering several thousands: and on advancing north, herds of all kinds were seen.

At Zacatecas, religious processions were numerous, and the bells of the churches were perpetually ringing. The streets were crooked and narrow. On leaving that town, Mr. Gilliam considered he would be fortunate, if he escaped being murdered by "the lawless Mexicans who infest the highways, or by the merciless Cumanches."

He accuses other nations of egotism, and he tells the Mexicans that "in the timely moment, the angry war-spirited eye of the United States is more to be feared than disregarded."

He describes the *Alemda* of Zacatecas as a lovely, romantic place. Misdemeanours are punished by subjecting the offenders to hard labour on the streets and highways. They are manacled two and two; and he calls them "the united brethren."

In the *Mesons* (inns) the boarders do not dine together: each sends or goes for his meals to the *fonda* at any hour. The poor, when they die, are buried without coffins, and naked. The price of iron, on account of the protective system, is more than one shilling the pound weight.

On travelling north from Zacatecas, he engages an United States citizen as interpreter, who cheats him, and would have betrayed and murdered him.

The ascent from Zacatecas over the Malanoche is by a road constructed under an English engineer, and the labour was performed by criminals. He says the Mexicans never wash when travelling. He had numerous encounters with the Indians on the Madre Monte, and had various escapes and adventures before arriving at Canales.

The following abstracts are descriptive of the country, and especially the silver-mining districts between Zacatecas and the north-western termination of Mr. Gilliam's journey to near the Gulf of California:—

"The hacienda Paras, signifying a vine, was the only estate in Mexico where the grape was permitted to be cultivated by the King of Spain. It was, previous to the revolution, the property of a Spanish nobleman, but after the independence of Mexico, he sold it to a Spanish house in the city of Mexico, and then it was resold to the house of Staples and Co., of the same city. The Barings of London, afterwards became the purchasers, but were prevented from holding the property by the Deputies of Mexico passing a law preventing foreigners from buying or selling lands in that country; and it is said that the speculations of the hacienda Paras gave origin to the passage of that act. This estate, I was credibly informed, besides the extensive vineyards, producing many thousand gallons of wine and alcoholic liquors, possessed, when the Barings purchased it, upwards of three hundred thousand head of sheep, with a corresponding proportion of other stock.

"SILVER MINES OF ZACATECAS.—As we gradually ascended the plain to the mountains of Zacatecas, we were exposed to a heavy cold wind, that swept over the face of the earth, unimpeded by forest. I was sometimes diverted by the Mexicans in the fields, whose loose serapis would, by the violence of the winds, float from their shoulders like the wings of so many *zopilotes*, buzzards, as if the natives would be blown away with.

"At about three o'clock in the evening, my American companion pointed out to me the rich mountains of Zacatecas, in a deep gorge of which was built the city of the same name. The American had, during his residence in Mexico, been engaged in mining at that place, and could, therefore, from his perfect acquaintance with it, minutely trace out, for my understanding, a vein of silver ore, the only instance of the kind known in the world, which rose to the surface of the plain, and with precision follow its ascent up the mountain, and describe the visible walls and buildings, where shafts had been sunk upon the vein and its branches. I was much surprised when I perceived that the veins of silver ore were perceptible upon the surface.

"The laws of Mexico bountifully provide for the miners, as it is the privilege of any one to search for ores, and to work the veins when found, as his exclusive prerogative. When an individual has made a discovery of rich ore, it is his duty to survey a given number of acres of land, for the use and benefit of the mine, and have the same recorded in the office of the *alcalde*. He must then commence to work it in ten days' time, with a particular number of hands, and, at stated periods, increase his expenditures to an amount limited by law. The discoverer, failing to comply with the requisitions, forfeits all claim and title to the property, and may be ousted by the will of any other occupant who can punctiliously perform the demands of government. The proprietor of the land upon which the discovery has been made, is always pleased at the location of mining-operations upon his territories, for it brings to his doors a ready market for all the surplus of his *hacienda campus*. Being contented with the profits of his grain and stock sold to the operators of the mine, he has hazarded nothing in the uncertain results of opening and proving it: and besides, wherever a shaft is sunk, there is also a town erected, which likewise affords a speculation in lots, to the original proprietor of the soil.

"The principal vein of silver ore at Zacatecas, which first shows itself in the plain, ascends the nearest mountain, and is discovered about midway, where a shaft has been sunk to a great depth, but is not now worked. The vein then descends over the side of the mountain, and, after crossing the next ravine, suddenly ascends to the top of the next cone-shaped peak, and so on, ascending and descending, until it dips under the city, and again rises to the top of a high peak, immediately to the north, overlooking Zacatecas.

"The appearances of the range of mountains, upon which are the veins of ore, are like all others in the interior of Mexico. They are almost deserted by vegetable growth of any kind; for the small amount of soil on these heights, generally, only produces a thorny, scrubby growth, that makes but a thin appearance in places. The silver mountains of Zacatecas, to my view, had something of a peculiar appearance, for they seemed to have been thrown up more abruptly, with a greater number of cones, having nipples crowning their summits. They seemed to have contained more of the native red rock of the country than any other mountain that I had beheld. I was informed that in mountains where silver was most prolific the rock chiefly abounded in porphyry, green, and red-stone.

"But to return—as I approached the mountain a large convent was exposed to my view, which was a present to the order of Gray Friars by the owner of one of the mines. It was surrounded by the village of Guadaloupé, which had a romantic aspect, situated just at the foot of the mountain, commanding the pass, where I was directed the road to Zacatecas. Every town, of any consequence in Mexico, has its *pueblo* of Guadaloupé, erected in honour of the patron saint of the country.

"A GRANARY.—Between the road and the village I perceived a high wall enclosing a large plot of ground, which I supposed to be a fortification; but my friend informed me it was a granary belonging to *Senor Don Garcias*. Such granaries were not common, but had been invented and built by him, to prevent insects from injuring his grain; his speculations in that article having been extensive; in one of which he is said to have made above a hundred thousand dollars by one purchase.

"The plan he adopted to preserve grain for any given time, was to build houses



within the enclosure, of a cone-like form, about twenty feet at the base. They are stuccoed, and when filled with grain, the port or door is also plastered over, light, air, and moisture are all excluded, and the grain never becomes damaged.

**WORKING A SILVER MINE.**—"I was conducted by the polite Mr. Kimble over his *hacienda beneficio mineral*, the largest one in the world, and where more silver was manufactured than at any other hacienda known. This mine is the only one worked to any profitable extent in the whole country that entirely belongs to a Mexican company. To give my readers an understanding of its magnitude, and the consequent expenditures of raising the ores, and reducing them to silver, Mr. K. assured me that it required an outlay of 50,000 dollars per week to conduct its operation. The mine is worked by steam-power, the fuel costing fourteen dollars per cord.

"The administrator conducted me first to the crushing apartment. In this extensive room were many tons of ore, deposited in the conditor in which it was brought from the mine. The ore resembled fragments of stone, fresh hammered for a macadamised road, each piece large enough to pass through an inch ring. In this form it is thrown under the crushing-mill to be pulverised. This machine is similar to a powder mill, with the exception that the beams are heavier and closer together. Having gone through the process of crushing, the ore is removed to the grinding mills, and in this hacienda there are many.

"The grinding mills are circular, and from ten to fifteen feet in diameter. They can be propelled by any kind of power, but in Mexico that of mules is most generally used. The bottoms are of porphyritic rock of the greatest solidity that can be obtained. Over this solid disk are suspended three long heavy stones, also of porphyry. These are held to their places by chains, which connect them to three horizontal beams, extending from the shaft pivot that rests upon the centre of the disk. The stones have their front edges a little elevated, so as to receive the ore, when in motion, while the rear portion performs its duty by grinding it to an impalpable powder.

"When the ore is put into the grinder, water is from time to time added to it, until, in the process of pulverisation, it acquires a thick and paste-like appearance and consistency, which requires much time. The process of grinding completed, the ore is removed to the great square of the hacienda, which I should judge contains about two acres of land, where it is deposited in circular beds of about ten feet in diameter, upon the pavement of the square, in the same manner as a brick-yard. Salt, or salt earth is, in suitable quantities, sprinkled over the pile, as also a little proportion of pulverised pine bark, and if this cannot be secured, dried manure is used as a substitute. The whole is then trodden by horses for some hours, until all the parts have completely acquired an admixture. It is then left for three or four days, when a substance, prepared from copper ore, called *micastral*, is added. The whole mass is then sprinkled with quicksilver in considerable quantities. It is then worked with horses for five or six hours, after which it is left until the next day, when a little water is added, being worked repeatedly from day to day until the whole has effectually amalgamated. When this is consummated, a suitable portion is deposited in an elevated stone vat, so that the water may escape. A large amount of water is again added to the ore, when the whole is rapidly mixed, by a fly-wheel in the vat, propelled by mules, just like the pool of a paper-mill.

"In this process the amalgam of the mineral settles to the bottom, and when the whole mass has been thoroughly washed, the water is discharged, and the offal escapes. The deposited amalgam is cleansed by being filtered through a canvas, until it assumes a plastic state, when it is made into forms of triangular bricks, by means of moulds. These are set into a circular mass, with interstices between each. A copper bell is then placed over the whole, in the presence of all the officers of the hacienda, which is then covered over with charcoal, and this is kept ignited for about twelve hours, by which time the mercury is all sublimated. Being allowed to cool, the silver is taken out in a pure state, ready to cast into bars.

"It requires six pounds of quicksilver to obtain one mark of silver, including the incorporation and the bath, which is the amalgamation, and in the separation there is a

loss of the same weight of silver, as of mercury, which is a fraction, besides an additional consumption of mercury, that has never been accounted for.

"During the whole of the above process of extracting the silver, that is to say from the commencement of the washing, until the fire is lighted around the bell containing the amalgam, the administrador has his officers summoned to attend, to prevent the secreting of the metal, but after the charcoal is ignited all is safe, for if those left to watch the fire should raise the bell, the inhaling of the sublimed mercury, a certain result of the imprudence, would destroy life.

"The appearance of the amalgam, when the copper bell is lifted from it, is porous, like a honey-comb, which is caused by the quicksilver leaving the silver in sublimation. Thus, it is perceived, that to make pure silver is no easy task, but requires days of labour from man, beast, and machinery, as well as the watchfulness necessary to be bestowed on it.

"After the silver is cast into solid lumps, about the size and shape of pigs of lead, as seen in the United States, it is carried to the mint, when, agreeable to its weight, being previously assayed, its value in coin is received.

"From the office of the administrador it is next carried into the furnace room, where the pigs are melted, for the purpose of casting them into bars, eighteen inches in length, one and a half broad, and a quarter of an inch in thickness. They are then weighed to discover if they correspond with the original weight of the pigs. The bars are then put under the rolling mill, where they are reduced to a flatness consistent with the dimensions of the coin to be manufactured. The thin slips of silver are then taken to machinery, where they are cut to the different sizes of money, and from thence to the edging mill, which prepares it to receive the impression of the Mexican eagle, prickly pear, bee-hive, sun, &c. From thence it has to pass through the pickling, or washing apartment, where the coin is cleansed, and receives its perfect brightness, and is rendered fit for use.

"The silver, from the time of its being first melted into pigs, until it is washed, never passes from the hands of one workman into those of another, without the scrutiny of weight and counting. And thus it is, the invaluable metal, when scattered to the world, in its fluctuating passage, ever creates the greatest solicitude to its possessor, until it returns to nature by invisible atoms.

"The mines of Zacatecas and Frisnillo are said to be about the oldest known in Mexico, and from their richness, and the length of time they have been worked, have produced an amount of bullion that would almost seem incredible. A gentleman, of high standing as a miner, informed me that it had been estimated that Zacatecas and Frisnillo had yielded two hundred millions of the precious metals. There are two kinds of silver mines, designated by the letters A and U, owing to the two different ways that veins of silver make their appearance generally.

CHANGE OF CLIMATE.—"After we had mounted, and were leaving San Alto, I perceived that my previous day's journey had brought me to a warm country, for many of the houses of that place were fenced in by the tall *organo*. This is a species of the prickly pear, and is not only beautiful to look at, but a curiosity in the vegetable kingdom. It is of a perfect deep green colour, and rises from the ground in a solid column, of an equal size, often reaching a height of twenty feet. It is regularly fluted from the bottom to the top, as if done by the exactness of an artist's line.

"The *maguay* also flourished here. It is this plant which, I believe, is said to blossom once in a hundred years. It is true, that the colder the latitude, the later it will flower; but, in the climate of Mexico, it generally blossoms once in seven years.

"My journey, on this day (after leaving the mining town of Sombrereto), was interrupted, save by fatigue, hunger, and intolerable thirst; for we found neither pool nor stream of water. The country through which we travelled was uneven and rolling; but, during the latter part of the day, the plain became a dead level, and, from first, having to travel through the low musquite-growth, we came to a cove of broad shady trees, small, and thinly scattered over the land, which might be denominated a forest.

"Just before the set of sun we hove in view of the castle of the Hacienda *campus de los Muleros* (a place of mules), yet every other kind of stock and vegetation was raised

and cultivated there, for it was one of the finest estates that I had ever beheld. The sight of the premises was most congenial, for it was the first house that I had seen the whole day; although it was full five miles from me, it promised repose from my toils, at no very distant period, and I felt cheered with the hope. Presently we came upon a gang of small red wolves, common in Mexico, and then we approached a herd of many thousand sheep: at length we passed the ranchos of the place, and arrived immediately in front of the great house.

"One of my servants, who had been sent before me to the castle, informed me that the administrador had said, that there was no spare room for strangers; for the house was filled with corn, saving one apartment for himself and wife; and that I would have to seek lodgings in one of the ranchos. The servant also stated, that there was much excitement with the people, resulting from the fact of two murders, that had been committed that day, near Muleros. I felt perplexed and disappointed in not being decently housed, for I had never yet lodged in a filthy rancho.

"However, there was one other good building in the place, from which a well-dressed young Mexican came out, and invited me to accept a room in his dwelling. I thanked him for the offer, which I accepted. Mine host was a gay and conversant gentleman, who had but a few weeks been wedded to a bouncing black-eyed Mexican girl. He informed my interpreter that the proprietor of Muleros was a very inhospitable man, and that he believed that he had a part in all the many robberies and murders which happened in that quarter.

"During that day several things occurred of a diverting nature. First, in passing by an extensive corn-field, I perceived up a distant tree, in the midst of the corn, a nest, and, as I really imagined, a bird in it, and observed to my interpreter that there was the largest zopilote that I ever beheld. He laughed heartily, and informed me that it was nothing more nor less than a Mexican wrapped in his serapi, guarding his crop. Crops in Mexico are watched both day and night, to prevent the stock, and two-legged thieves, from molesting it."

Speaking of some Ladrones whom he passed, he observes—

"It is the rule in Mexico, for the weaker party always to give the way. Our companies were equal; but, as I had extra animals, I certainly was entitled to the road. And if armed men, who are not travellers, do not give the road, it is conclusive evidence, as I had been advised, of their hostile intent. We arrived in safety at San Causin, a hacienda campus. The water was good; the tortillas, the frijoles, the chili, and the stewed mutton, were all, to hungry man, delightful; and sleep, on that night, was never more refreshing.

"On the following morning, all of my men being in readiness to recommence the journey, which was that day to put me in the city of Durango, I gave orders that all of our guns and pistols should be discharged and reloaded, which had not been done since we left Zaatecas, as I felt desirous of witnessing the performances of our weapons. The volley we fired was equal to a commandant's salute, as we numbered about forty rounds, eighteen of which were from my own person and saddle.

"At every place we stopped, accounts of murders and robberies were detailed. We had not travelled more than five leagues before we came upon the corpses of two men, who had been murdered the day previous; one of them appeared to have come to his end by a bullet—the other had several shocking sabre wounds.

"On this day I had to cross the same river twice. The last time I was ferried over in a dug-out, which cost me one dollar and a half, though my animals had to swim across with the Mexican who drove them. I had then travelled about 1400 miles in Mexico, and of the few rivers that I had seen, none of them was above a moderate stone's-throw across.

"The country over which I had passed was thinly covered with musquite growth, and some cotton-wood; but, upon being landed over the ferry, I was upon the plain of Durango, a beautiful level country. Although the table-land was totally divested of timber, yet the mountains of Durango towered with the pine, the cypress, and other spe-

cies of trees; and, near to the city, Mr. Lakeman, an American, is the proprietor of an iron furnace."

DURANGO.—On the 9th instant, at nine o'clock at night, he entered the city of Durango, and put up at the De la Santa Paula meson. The meson joined a large religious edifice, in which the Inquisition was formerly located. It is called De Cadena Casa, the chain-house. From that building, for some few days in the year, a chain was extended across the street, during which time, if any individual committed any offence or crime against the law, and he could lay hands upon that chain, before arrested by the legal authorities, he escaped all future molestation or prosecution. Thus crime was encouraged through the instrumentality of religion.

"In the De Comercio Plaza, all kinds of fruits, provisions, and merchandise were offered for sale—promiscuously spread upon the pavement; and in such places my interpreter informed me the ladrones vended such earnings as he desired to part with.

"The Alameda of the city of Durango was as lovely and delightful a retreat as I had ever in my life enjoyed. A grove of trees shaded its clean walks and seats, whilst a fountain of water refreshed and cooled the atmosphere. It is located between the Plaza de los Torros, and the town, and commanded a view of the plain, the city, and the extended mountains around, and a more picturesque scene I never beheld. The convento of the patron saint of the town was situated upon a romantic mound of earth and stone. The view from this edifice excels the imagination of poet and artist, and exceeds any other scene of the kind ever before exhibited to my view. The city of Durango appeared to cover about the same amount of space as the city of Mexico. The buildings are not so high, but are, otherwise, not less in dimensions. Durango is a bishopric, and the two high steeples of the cathedral towered far above those of the many other churches and convents of the place.

"In this town has long been established one of the nine mints belonging to the government. It was not a little amusing to see my Zacatecas servants comparing the coins of their own city with those of Durango; while one of them said, satirically, that the bird on the Durango coin looked more like a zopilote (buzzard) than the Mexican eagle. Another responded that he would be rejoiced if either of the fowls would build a nest in his pocket, and hatch young ones there. The inhabitants of Durango were fewer than I had supposed, judging from the extent of the city. I was informed that the population did not exceed 30,000.—(See Mr. Gregg's account hereafter.)

"The great silence that prevails in Mexican towns is remarkable, when the church bells are not ringing, and from the garrison the clang of the trumpet-horn is no longer blown. From twelve to three o'clock in the afternoon, all is still, and from a distance no sound is heard; and, in fact, in the hot valleys, and on the coasts, the doors of the houses are all locked, and the inhabitants so wrapped in sleep, that a traveller might ride through the streets of a town without seeing a human being.

"The city of Durango had, in the month previous to my arrival, suffered a heavy calamity, which resulted in the serious damage, more or less, and the ruin of 400 houses. The cause of this destruction of property had its origin from the heavy rains that had fallen, which had so saturated the sun-burnt bricks, that the crumbling walls were not able to support the roofs, and of course they tumbled in. It was not in the knowledge of any one that, in the month of January, it should rain, and none of the inhabitants had ever experienced, in the wet season, so great and continued a fall of water as came so unexpectedly upon them. The sudden rise of the streams and small rivers was so rapid as to do much damage to the haciendas, to drown stock, and wash down houses.

"On the 12th instant, I had the honour of being presented to Cesmo Sir Gobernador y Commandant General D. Jose Antonio Heredia. I did myself, on this occasion, the distinction of showing the general an *American uniform*. After some conversation, I retired, leaving him uninterrupted in his multifarious public duties. From the government-house I went to that of Mr. John Belden, an American, of the city of New York, who had invited me to dine with him that day. Mr. Belden had been successful in business, and had accumulated a large fortune; and whether or not to please himself

or the Mexicans, I cannot say, he often wore costly diamond jewels, and hence he was called the Prince of Diamonds.

"The people of the city of Durango, both foreign and native, seemed to be of a better order than any others I had seen in all Mexico. This possibly might result from the circumstance of having such men as Ramires residing amongst them. The Bishop of Durango, also, was the only pious man that I heard of during all my travels in that country.

"This celebrated and beloved bishop is said to be truly religious. I was informed by a distinguished citizen that, sacred to his vow, he never had a female to enter his house, and that all of his servants were men; a fact unknown in relation to any other clergyman in the country. His father-confessor accompanied him on every occasion, and regularly, three times a day, he made confession.

"Much to my regret, I had to exchange my American dress for the Mexican *jacetti*, a roundabout jacket. Long-tailed or frock-coats are never worn, excepting at the capital, or by foreigners; and, as a gentleman informed me, if a man should be seen riding in any other apparel than that of a *jacetti* and leather pants, he would be looked upon as a monster, and accordingly almost stoned to death. It is very important to conform to Mexican costume, both to gratify Mexican vanity, as also to disguise yourself as a native. The handy and comfortable little jacket I did not at all regard, but it was the heavy weight of iron and steel with which I was obliged to encumber myself and saddle; for to my belt was a powder-flask, a bag of bullets, two six and one single-barrelled pistols, a bowie-knife, and a sword; while looped to the horn of my saddle was a double-barrelled gun, holsters with two pistols, and my nine-inch barrel rifle pistol, hanging to my right, on the skirt of my saddle.

"As in the journey before me I should be often obliged to *bivouac* in the open air, I had provided myself with a tent, as also an additional supply of London pickled-salmon, and ham, crackers, and jerked beef. At Durango, I was advised to employ a guide, as no one could find the way to Canales, excepting those who had travelled the mountains. I did not discharge my interpreter here, for the reason that I found no serious complaint to lodge against him, and for fear that in an exelange I might not obtain a better one.

"The Governor of Durango furnished me with letters to the Alcalde of Canales, and the Prefect of Tamazula; Mr. Stalknit had at that time despatched ten loads of silver for Mazatlan.

"While at Durango, the two brothers, Stalknits, invited me to a ride of two miles in the country, to visit their cotton factory. The buildings of their establishment were as commodious as any others I had seen of the kind in the Union, working 20,000 spindles, and their complement of looms. The yarns of the factory were all wove into fabries, with the exception of thread for sewing purposes. The conductors of the manufacturing department were all New Englanders."

Mr. Gregg, in his interesting work on the American and Santa Fé trade, gives descriptive sketches of the trade south of that town, and of the mining districts and towns of Durango and Zacatecas, from which the following extracts are taken:

"The officers of the custom-house were already compromised by certain cogent arguments (bribes) to receive the proprietors of this caravan with striking marks of favour, and the *Senor Administrador de Rentas*, Zuloaga himself was expecting an *ancheta* of goods. Therefore, had they treated us with their wonted severity, the contrast would have been altogether too glaring.

"We arrived at Chihuahua on the first of October, after a trip of forty days, with waggons much more heavily laden than when we started from the United States. The whole distance from *Santa Fé* to *Chihuahua* is about 550 miles,—being reckoned 320 to Paso del Norte, and 230 from thence to Chihuahua. The road (natural) from El Paso south is mostly firm and beautiful, with the exception of the sand-hills before spoken of; and it is only rendered disagreeable by the scarcity and occasional ill-savour of the water. The route winds over an elevated plain among numerous detached ridges of low mountain—spurs, as it were, of the main Cordilleras, which lie at a consi-



derable distance to the westward. Most of these extensive intermediate plains, though in many places of fertile-looking soil, must remain wholly unavailable for agricultural purposes, on account of their natural aridity, and a total lack of water for irrigation.

"The trade to the south constitutes a very important branch of the commerce of the country, in which foreigners, as well as natives, are constantly embarking. It is customary for most of those who maintain mereantile establishments in Chihuahua, to procure assortments of Mexican fabrics from the manufactories of Leon, Aguascalientes, and other places of the same character in the more southern districts of the republic.

FAIRS.—"At certain seasons of the year, there are held regular *ferias*, at which the people assemble in great numbers, as well of sellers as of purchasers. There are some eight or ten of these annual fairs held in the republic, each of which usually lasts a week or more."

The only description of these fairs that we have is by Mr. Gregg, who says :

"I set out from Chihuahua with a party consisting of four men (including myself) and two empty waggons—not a very formidable escort to protect our persons as well as specie and bullion (the only transmissible currency of the country) against the bands of robbers which at all times infest that portion of our route that lay south of Durango. From Chihuahua to that city the road was rendered still more perilous by the constant hostilities of the Indians. On the 7th of March we arrived without accident at the town of Corro Gordo, the northernmost settlement in the department of Durango, and the following day we reached La Zarea, which is the principal village of one of the most extensive haciendas in the north. So immense is the amount of cattle on this estate, that, as it was rumoured, the proprietor once offered to sell the whole hacienda, stock, &c., for the consideration alone of fifty cents for each head of cattle found on the estate; but that no person has ever yet been able or willing to muster sufficient capital to take up the offer. This estate covers a territory of perhaps a hundred miles in length, which comprises several flourishing villages.

"In two days more we reached Rio Nazas, a beautiful little river that empties itself into Lake Cayman.\* Rio Nazas has been celebrated for the growth of cotton, which, owing to the mildness of the climate is sometimes planted fresh only every three or four years. The light frosts of winter seldom destroy more than the upper portion of the stalk, so that the root is almost perennial. About twenty-five miles further we stopped at the mining village of La Noria, where we were obliged to purchase water for our mules. It is not unusual, also, for the proprietors of haciendas to demand remuneration for the pasturage on the open plains consumed by the animals of travellers—a species of exaction which one never hears of in the north of Mexico.

"Our next stopping-place was Cuencamé, which may well be called the Village of Churches, for, although possessing a very small population, there are five or six edifices of this description. As I had business to transact at Durango, which is situated forty or fifty miles westward of the main southern road, I now pursued a direct route for that city, where I arrived on the 16th of March.

DURANGO "is one of the handsomest cities in the north, with a population of about 20,000. It is situated in a level plain, surrounded in every direction by low mountains. It presents two or three handsome squares, with many fine edifices and really splendid churches. The town is supplied with water for irrigating the gardens, and for many other ordinary purposes, by several open aqueducts, which lead through the streets, from a large spring, a mile or two distant; but as these are kept filthy by the offal that is thrown into them, the inhabitants who are able to buy it, procure most of their water for drinking and culinary purposes from the *aguadores*, who pack it, on asses, usually in large jars, from the spring.

"This is the first northern city in which there is to be found any evidence of that

\* The numerous little lakes throughout the interior of Mexico, without outlet, yet into which rivers are continually flowing, present a phenomenon which seems quite singular to the inhabitants of our humid climates. But the wastage in the sand, and still greater by evaporation in those elevated dry regions, is such that there are no important rises in the lakes except during unusual freshets.—Gregg.



ate plains, though  
le for agricultural  
for irrigation.

f the commerce of  
embarking. It is  
in Chihuahua, to  
on, Aguascalientes,  
of the republic,  
erias, at which the  
s. There are some  
usually lasts a week

Gregg, who says :  
(including myself)  
persons as well as  
against the bands of  
south of Durango.  
us by the constant  
accident at the town  
urango, and the fol-  
of the most exten-  
his estate, that, as  
ada, stock, &c., for  
on the estate ; but  
apital to take up the  
length, which com-

r that empties itself  
of cotton, which,  
every three or four  
pper portion of the  
further we stopped  
hase water for our  
demand remunera-  
travellers—a species

alled the Village of  
e five or six edifices  
hich is situated forty  
direct route for that

population of about  
n by low mountains.  
and really splendid  
lens, and for many  
ugh the streets, from  
by the offal that is  
st of their water for  
on asses, usually in

any evidence of that

outlet, yet into which  
gular to the inhabitants  
evaporation in those  
except during unusual

variety of tropical fruits for which Southern Mexico is so justly famed. Although it was rather out of season, yet the market actually teemed with all that is most rich and exquisite in this kind of produce. The *maguey*, from which is extracted the popular beverage called *pulque*,\* is not only cultivated extensively in the fields, but grows wild every where upon the plains. This being the height of the pulque season, a hundred shanties might be seen loaded with jugs and goblets filled with this favourite liquor.

SCORPIONS.—“Durango is also celebrated as being the head-quarters, as it were, of the whole scorpion family. During the spring, especially, so much are the houses infested by these poisonous insects, that many people are obliged to have resort to a kind of mosquito-bar, in order to keep them out of their beds at night. As an expedient to deliver the city from this terrible pest a society has actually been formed, which pays a reward of a *cuartilla* (three cents) for every *alaeran* (or scorpion) that is brought to them. Stimulated by the desire of gain, the idle boys of the city are always on the look out ; so that, in the course of a year immense numbers of this public enemy are captured and slaughtered. The body of this insect is of the bulk of a medium spider, with a jointed tail one to two inches long, at the end of which is a sting whose wounds are so poisonous as often to prove fatal to children, and are very painful to adults.

“Although we were exceedingly well armed, yet so many fearful stories of robberies said to be committed almost daily on the southern roads reached our ears that, before leaving Durango I resolved to add to my ‘weapons of defence’ one of those peculiarly terrible dogs which are sometimes to be found in this country, and which are very serviceable to travellers situated as I was.

“On the 22nd of March we left Durango, and, after a few days’ march found ourselves once more in the *camino real* that led from Chihuahua to Zacatecas. As all travellers go armed, it is impossible to distinguish them from banditti ; † so that the unsuspecting trader is very frequently set upon by the very man he had been consorting with in apparent good fellowship, and either murdered on the spot, or dragged from his horse with the lasso, and plundered of all that is valuable about him.


AGUASCALIENTES, in 22 deg. N. latitude and 102 deg. 15 min. W. longitude, “is beautifully situated in a level plain, and would appear to contain about twenty thousand inhabitants, who are principally engaged in the manufacture of *rebozos* and other textures mostly of cotton. As soon as I found myself sufficiently at leisure I visited the famous warm spring (*ojo caliente*) in the suburbs from which the city derives its euphonious name.

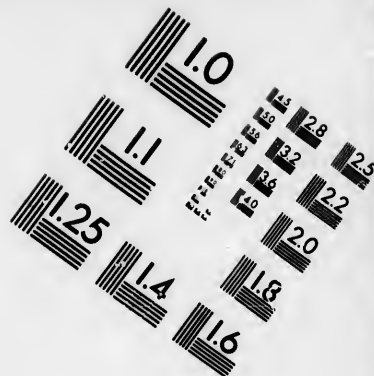
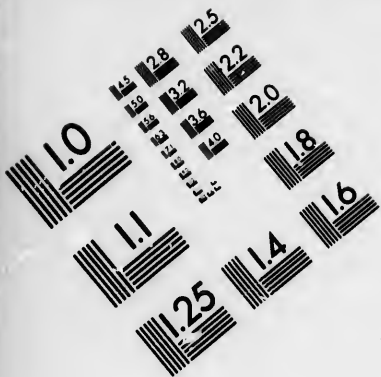
“It had been originally my intention to continue on to Leon, another manufacturing town some seventy or eighty miles from Aguascalientes ; but, hearing that Santa Anna had just arrived there with a large army, on his way to Zacatecas to quell an insurrection, I felt very little curiosity to extend my rambles further. Having, therefore, made all my purchases in the shortest possible time, in a few days I was again in readiness to start for the north.

“That my mules might be in condition for the hard travel before me, it was necessary to have them shod : a precaution, however, which is seldom used in the north of Mexico, either with mules or horses. Owing a little to the peculiar breed, but more still, no doubt, to the dryness of the climate, Mexican animals have unusually hard hoofs. Many will

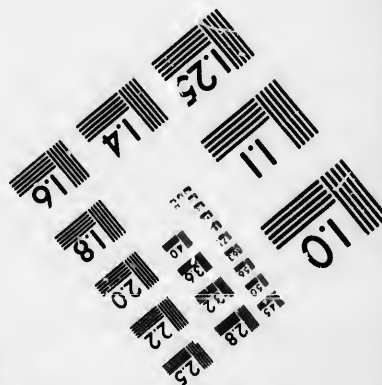


\* Also, from the *Pulque* is distilled a spirituous liquor called *mexcal*. The *maguey* (*Agave Americana*) is besides much used for hedging. It here performs the double purpose of a cheap and substantial fence, and of being equally valuable for *pulque*. When no longer serviceable in these capacities, the pulpy stalk is converted, by roasting, into a pleasant item of food, while the fibrous blades, being suitably dressed, are still more useful. They are manufactured into ropes, bags, &c., which resemble those made of the common sea-grass, though the fibres are finer. There is one species (which does not produce pulque, however), whose fibres, known in that country as *pita*, are nearly as fine as dressed hemp, and are generally used for sewing shoes, saddlery, and similar purposes.—Gregg.

† Travellers on these public highways not only go “armed to the teeth,” but always carry their weapons exposed. Even my waggoners carried their guns and pistols swung upon the pomels of their saddles. At night, as we generally camped out, they were laid under our heads or close by our sides.—Gregg.





**IMAGE EVALUATION  
TEST TARGET (MT-3)**



**Photographic  
Sciences  
Corporation**

23 WEST MAIN STREET  
WEBSTER, N.Y. 14580  
(716) 872-4503

24  
28  
32  
36  
25  
22  
20  
18

01

travel for weeks, and even months, over the firm\* and often rocky roads of the interior, the pack-mules carrying their huge loads without any protection whatever to the feet, save that which nature has provided.

**MINING DISTRICT OF JESUS MARIA IN NORTHERN MEXICO.**—This mining district was visited by Mr. Gregg, who says, "I set out from Chihuahua on the 15th of October. My party consisted of but one American comrade with a Mexican trade-teer, and three or four mules freighted with specie to be employed in the silver trade; a rather scanty convoy for a route subject to the inroads of both savages and robbers. For transportation, we generally pack our specie in sacks made of raw beef-hide, which shrinks upon drying, and thus presses the contents so closely as to prevent friction. A pair of these packages, usually containing between one and two thousand dollars each, constitutes an ordinary mule load on the mountain routes.

"The road in this direction leads through the roughest mountain passes; and, in some places, it winds so close along the borders of precipices, that by a single misstep an animal might be precipitated several hundred feet. Mules, however, are very sure-footed; and will often clamber amongst the most craggy cliffs with nearly as much security as the goat. I was shown the projecting edge of a rock over which the road had formerly passed. This shelf was perhaps thirty feet in length by only two or three in width. The road which leads into the town of Jesus-Maria from the west side of the mountain is also extremely perilous and steep, and seems almost to overhang the houses below. Heavily laden mules have sometimes slipped off the track, and tumbled headlong into the town. This place is even more pent up between ridges than Zacatecas: the valley is narrower and the mountains much higher; while, as is the case with that remarkable city, the houses are sometimes built in successive tiers, one above another; the *azoteas* of the lower ones forming the yard of those above.

"The first mine I visited consisted of an immense horizontal shaft cut several hundred feet into a hill-side, a short distance below the town of Jesus-Maria, in the Sierra Madre, (latitude 28 deg. N., longitude 107 deg. 10 min. W.,) upon which the proprietors had already sunk, in the brief space of one year, the enormous sum of one hundred and twenty thousand dollars! Such is often the fate of the speculative miner, whose vocation is closely allied to gaming, and equally precarious.

"The most important mine of Jesus-Maria at this time was one called Santa Juliana, which had been the means of alternately making and sinking several splendid fortunes. This mine had then reached a depth of between eight and nine hundred feet, and the operations were still tending downwards. The materials were drawn up by mule-power applied to a windlass: but as the rope attached to it only extended half-way down, another windlass had been erected at the distance of about four hundred feet from the mouth of the cavern, which was also worked by mules, and drew the ores, &c., from the bottom. On one occasion, as I was standing near the aperture of this great pit, watching the ascent of the windlass rope, expecting every moment the appearance of the large leathern bucket which they employ for drawing up the minerals as well as the rubbish and water,† from the bottom, what should greet my vision but a mule, puffing and writhing, firmly bound to a huge board constructed for the purpose, and looking about as demure upon the whole as a sheep under the shears.

"The ore which is obtained from these mines, if sufficiently rich to justify the operation, is transferred to the smelting-furnaces, where the pure metal is melted down and extracted from the virgin fossil. If, on the contrary, the ore is deemed of inferior quality, it is then submitted to the process of amalgamation. The *moliendas*, or crushing-mills (*arrastres*, as called at some mines), employed for the purpose of grinding the ores, are somewhat singular machines. A circular (or rather annular) cistern of some twenty or thirty feet in diameter is dug in the earth, and the sides as well as the bottom are lined

\* Some of these table-plain highways, though of but a dry sandy and clayey soil, are as firm as a brick pavement. In some places, for miles, I have remarked that the nail-heads of my shod animals would hardly leave any visible impression.

† Water has sometimes accumulated so rapidly in this mine as to stop operations for weeks together.

with hewn stone of the hardest quality. Transversely through an upright post which turns upon its axis in the centre of the plan, passes a shaft of wood, at each end of which are attached by cords one or two grinding-stones with smooth flat surfaces, which are dragged (by mules fastened to the extremities of the shaft) slowly around upon the bottom of the cistern, into which the ore is thrown after being pounded into small pieces. It is here ground, with the addition of water, into an impalpable mortar, by the constant friction of the dragging stones against the sides and bottom of the cistern. A suitable quantity of quicksilver is perfectly mixed with the mortar; to which are added some muriates, sulphates, and other chemical substances, to facilitate the amalgamation. The compound is then piled up in small heaps, and not disturbed again until this process is supposed to be complete, when it is transferred to the washing-machine. Those I have observed are very simple, consisting of a kind of stone tub, into which a stream of water is made to flow constantly, so as to carry off all the lighter matter, which is kept stirred up by an upright studded with pegs, that revolves in the centre, while the amalgamated metals sink to the bottom. Most of the quicksilver is then pressed out, and the silver submitted to a burning process, by which the remaining portion of mercury is expelled.

"The silver which is taken from the furnace generally contains an intermixture of gold, averaging from ten to thirty per cent; but what is extracted by amalgamation is mostly separated in the washing. While in a liquid state, the gold, from its greater specific gravity, mostly settles to the bottom; yet it usually retains a considerable alloy of silver. The compound is distinguished by the name of *oroche*. The main portion of the silver generally retains too little gold to make it worth separating.

"Every species of silver is moulded into *barras*, or ingots, weighing from fifty to eighty pounds each, and usually worth between one and two thousand dollars. These are assayed by an authorized agent of the government and stamped with their weight and character, which enables the holder to calculate their value by a very simple rule. When the bullion is thus stamped, it constitutes a species of currency, which is much safer for remittances than coin. In case of robbery, the *barras* are easily identified, provided the robbers have not had time to mould them into some other form. For this reason, people of wealth frequently lay up their funds in ingots; and the cellars of some of the *ricos* of the South are often found teeming with large quantities of them, presenting the appearance of a winter's supply of fuel.

"As the charge for parting the gold and silver at the Mexican mints is generally from one to two dollars, and coinage about fifty cents per pound, this assayed bullion yields a profit upon its current value of nearly ten per cent at the United States Mint; but, if unassayed, it generally produces an advance of about double that amount upon the usual licence from the general government. Still, a large quantity is exported in this way, and considerable amounts smuggled out through some of the ports.

"A constant and often profitable business in the 'silver trade' is carried on at these mines. As the miners rarely fail being in need of ready money, they are generally obliged to sell their bullion for coin, and that often at a great sacrifice, so as to procure available means to prosecute their mining operations. To profit by this trade, as is already mentioned, was a principal object of my present visit. Having concluded my business transactions, and partially satisfied my curiosity, I returned to Chihuahua.

"It is usual for each trader, upon his arrival in Chihuahua to engage a store-room, and to open and exhibit his goods, as well for the purpose of disposing of them at wholesale as retail. His most profitable custom is that of the petty country merchants from the surrounding villages. Some traders, it is true, continue in the retail business for a season or more, yet the greater portion are transient dealers, selling off at wholesale as soon as a fair bargain is offered.

**MODE OF SELLING GOODS.**—"The usual mode of selling in Chihuahua is by the lot. Cottons, as calicoes and other prints, bleached, brown, and blue domestics, both plain and twilled, stripes, checks, &c., are rated at two or three *reales*\* per *vara*, without the least

\* 12 *granos* make 1 *real*; 8 *reales*, 1 *peso*, or dollar. These are the divisions used in computation, but instead of *granos*, the copper coins of Chihuahua and many other places, are the *clavo* or



reference to quality or cost, and the 'general assortment' at 60 to 100 per cent upon the bills of cost, according to the demand. The *varage* is usually estimated by adding eight per cent to the yardage, but the *vara* being thirty-three inches (nearly), the actual difference is more than nine. In these sales, cloths—indeed all measurable goods, except ribands and the like, sometimes enter at the *varage* rate. Every thing was sometimes rated by the *vara*—not only all textures, but even hats, cutlery, trinkets, and so on! In such cases, very singular disputes would frequently arise as to the mode of measuring some particular articles: for instance, whether pieces of riband should be measured in bulk, or unrolled, and yard by yard; looking-glasses, cross or lengthwise; pocket-knives, shut or open; writing-paper, in the ream, in the quire, or by the single sheet; and then, whether the longer or shorter way of the paper; and many others.

"Before the end of October, 1839, I had an opportunity of selling out my stock of goods to a couple of English merchants, which relieved me from the delays, to say nothing of the inconveniences attending a retail trade: such, for instance, as the accumulation of copper coin, which forms almost the exclusive currency in petty dealings. Some thousands of dollars' worth are frequently accumulated upon the hands of the merchant in this way, and as the copper of one department is worthless in another, except for its intrinsic value, which is seldom more than ten per cent of the nominal value, the holders are subjected to a great deal of trouble and annoyance.

"CITY OF CHIHUAHUA.—This city, when compared with Santa Fé and all the towns of the North, Chihuahua might indeed be pronounced a magnificent place; but, compared with the nobler cities of *tierra afuera*, it sinks into insignificance. According to Captain Pike, the city of Chihuahua was founded in 1691. The ground-plan is much more regular than that of Santa Fé, while a much greater degree of elegance and classic taste has been exhibited in the style of the architecture of many buildings; for though the bodies be of *adobe*, all the best houses are cornered with hewn stone, and the doors and windows are framed in the same. The streets, however, remain nearly in the same state as nature formed them, with the exception of a few roughly-paved side-walks. Although situated about a hundred miles east of the main chain of the Mexican Cordilleras, Chihuahua is surrounded on every side by detached ridges of mountains, but none of them of any great magnitude. The elevation of the city above the ocean is between four and five thousand feet; its latitude is 28 deg. 36 min.; and its entire population numbers about ten thousand souls.

"The most splendid edifice in Chihuahua is the principal church, which is said to equal in architectural grandeur any thing of the sort in the republic.

"Having closed all my affairs in Chihuahua and completed my preparations for departing, I took my leave of that city for the North on the 31st of October, 1839. I was accompanied by a caravan consisting of twenty-two waggons (all of which save one belonged to me), and forty odd men, armed to the teeth, and prepared for any emergency we might be destined to encounter: a precaution altogether necessary, in view of the hordes of hostile savages which at all times infested the route before us."—*Gregg's Commerce of the Prairies.*

*jola* ( $\frac{1}{2}$  real) and the *currilla* ( $\frac{1}{2}$  real). The silver coins are the *medio* (6 $\frac{1}{2}$  cents), the *real* (12 $\frac{1}{2}$  cents), the *peseta* (2 reales), the *toston*, or half dollar, and the *peso* or dollar. The gold coins are the *doblon* or *onza* (doubloon), with the same subdivisions as the silver dollar, which are also precisely of the weight. The par value of the doubloon is sixteen dollars; but as there is no kind of paper currency, gold, as the most convenient remittance, usually commands a high premium—sometimes so high, indeed, that the doubloon is valued in the North at from eighteen to twenty dollars.

## CHAPTER IX.

## NEW MEXICO.

THIS country, the most recent account of which is that by Mr. Gregg, is bounded north and east by the territories of the United States, south by that of Texas and Chihuahua, and west by Upper California, it is surrounded by chains of mountains and extensive prairies, extending to a distance of 500 miles or more, except in the direction of Chihuahua, from which its settlements are separated by an uninhabited desert for nearly two hundred miles—and without the means of water communication with any other part of the world. It is entered from Northern Mexico or Chihuahua, by El Paso del Norte.

The whole territory, including extensive bleak regions with which it is intersected, comprises about 200,000 square miles. Mr. Gregg is of opinion that, "To which soever sovereignty that section of land may eventually belong, that portion of it at least, which is inhabited, should remain united. Any attempt on the part of Texas to make the Rio del Norte the line of demarcation would greatly retard her ultimate acquisition of the territory, as it would leave at least one-third of the population accustomed to the same rule, and bound by ties of consanguinity and affinity of customs wholly at the mercy of the contiguous hordes of savages, that inhabit the Cordilleras on the west of them. This great chain of mountains which reaches the borders of the Rio del Norte, not far above El Paso would, in my opinion, form the most natural boundary between the two countries, from thence northward."

RIVERS.—"There is not," it is stated by Mr. Gregg, "a single navigable stream to be found in New Mexico. The famous Rio del Norte is so shallow, for the most part of the year, that Indian canoes can scarcely float in it. Its navigation is also obstructed by frequent shoals and rippling sections for a distance of more than a thousand miles below Santa Fé. Opposite Taos, especially, for an uninterrupted distance of nearly fifteen miles, it runs pent up in a deep *cañon* (ravine), through which it rushes in rapid torrents. This frightful chasm is absolutely impassable; and, viewed from the top, the scene is imposing in the extreme. None but the boldest hearts and firmest nerves can venture to its brink, and look down its almost perpendicular precipice, over projecting crags and deep crevices, upon the foaming current of the river, which, in some places, appears like a small rippling brook; while in others it winds its serpentine course silently but majestically along, through a narrow little valley; with immense plains bordering and expanding in every direction, yet so smooth and level that the course of the river is not perceived till within a few yards of the verge. I have beheld this *cañon* from the summit of a mountain, over which the road passes some twenty miles below Taos, from whence it looks like the mere fissure of an insignificant ravine."

Baron Humboldt describes an extraordinary event as having occurred in 1752, of which he says the inhabitants of Paso del Norte still preserved the recollection in his day. "The whole bed of the river," he says, "became dry all of a sudden, for more than thirty leagues above and twenty leagues below the Paso: and the water of the river precipitated itself into a newly-formed chasm, and only made its reappearance near the *Presidio* of San Eleazar. . . . At length, after the lapse of several weeks, the water resumed its course, no doubt because the chasm and the subterraneous conductors had filled up." This savors of the marvellous, as not the least knowledge of these facts

appears to have been handed down to the present generation. During very great droughts, however, this river is said to have entirely disappeared in the sand, in some places, between San *Elceario* and the *Presidio del Norte*.

"Notwithstanding the numerous tributary streams which would be supposed to pour their contents into the Rio del Norte, very few reach their destination before they are completely exhausted. Rio Puerco, so called from the extreme muddiness of its waters, would seem to form an exception to this rule. Yet this also, although at least a hundred miles in length, is dry at the mouth for a portion of the year. The creek of Santa Fé itself, though a bold and dashing rivulet in the immediate vicinity of the mountains, sinks into insignificance, and is frequently lost altogether before it reaches the main river. Pechos and Conchos, its most important inlets, would scarcely be entitled to a passing remark, but for the geographical error of Baron Humboldt, who set down the former as the head branch of the 'Red River of Natchitoches.' These streams may be considered the first constant-flowing inlets which the Rio del Norte receives from Santa Fé south—say for the distance of five hundred miles! It is then no wonder that this 'Great River of the North' decreases in volume of water as it descends. In fact, above the region of tide-water, it is almost everywhere fordable during most of the year, being seldom over knee-deep, except at the time of freshets. Its banks are generally very low, often less than ten feet above low-water mark; and yet, owing to the disproportioned width of the channel (which is generally three or four hundred yards), it is not subject to inundations. Its only important rises are those of the annual freshets, occasioned by the melting of the snow in the mountains.

"This river, though its entire length, following its meanders from its source in the Rocky Mountains to the Gulf of Mexico, must be considerably over two thousand miles, is hardly navigable to the extent of two hundred miles above its mouth."

SANTA FÉ, the capital of New Mexico, is the only town of any importance in the province. It is sometimes written *Santa Fé de San Francisco* (Holy Faith of St. Francis), the patron saint. It occupies the site of an ancient Pueblo or Indian village. Its situation in latitude 35 deg. 41 min. N., and longitude 106 deg. W., is twelve or fifteen miles east of the Rio del Norte, "at the western base of a snow-clad mountain, upon a beautiful stream of small mill-power size, which ripples down in icy cascades, and joins the river some twenty miles to the south-westward. The population of the city itself but little exceeds 3000; yet, including several surrounding villages which are embraced in its corporate jurisdiction, it amounts to nearly 6000 souls.\* The town is very irregularly laid out, and most of the streets are little better than common highways traversing scattered settlements which are interspersed with corn-fields nearly sufficient to supply the inhabitants with grain. The only attempt at any thing like architectural compactness and precision consists in four tiers of buildings, whose fronts are shaded with a fringe of *portales* or *corredores* of the rudest possible description. They stand around the public square, and comprise the *Palacio*, or governor's house, the custom-house, the barracks (with which is connected the fearful *Calabozo*), the *Casa Consistorial* of the *Alcaldes*, the *Capilla de los Soldados*, or military chapel, besides several private residences, as well as most of the shops of the American traders.

POPULATION.—"The population of New Mexico is almost exclusively confined to towns and villages, the suburbs of which are generally farms. Even most of the *ranchos* and *haciendas* have grown into villages,—a result almost indispensable for protection against the marauding savages of the surrounding wilderness. The principal of these settlements are located in the valley of the Rio del Norte, extending from nearly one hundred miles north to about one hundred and forty south of Santa Fé.† The most

\* Its elevation above the ocean is nearly 7000 feet; that of the valley of Taos is no doubt over a mile and a half. The highest peak of the mountain (which is covered with perennial snow) some ten miles to the north-east of the capital, is reckoned about 5000 feet above the town. Those from Taos northward rise still to a much greater elevation.

† The settlements up the river from the capital are collectively known as *Rio-Arriba*, and those down the river as *Rio-Abajo*. The latter comprise over a third of the population, and the principal wealth of New Mexico.

important of these, next to the capital, is *El Valle de Taos*,\* so called in honour of the *Taos* tribe of Indians, a remnant of whom still forms a *pueblo* in the north of the valley. No part of New Mexico equals this valley in amenity of soil, richness of produce and beauty of appearance. Whatever is thrown into its prolific bosom, which the early frosts of autumn will permit to ripen, grows to a wonderful degree of perfection.

"Wheat especially has been produced of a superlative quality, and in such abundance, that, as is asserted, the crops have often yielded over a hundred fold. I would not have it understood, however, that this is a fair sample of New Mexican soil; for, in point of fact, though many of the bottoms are of very fertile character, the uplands must chiefly remain unproductive; owing, in part, to the sterility of the soil, but as much, no doubt, to want of irrigation; hence nearly all the farms and settlements are located in those valleys which may be watered by some constant-flowing stream.†

"The first settler of the charming valley of Taos, since the country was reconquered by the Indians, is said to have been a Spaniard named Pando, about the middle of the eighteenth century. This pioneer of the North, finding himself greatly exposed to the depredations of the Comanches, succeeded in gaining the friendship of that tribe, by promising his infant daughter, then a beautiful child, to one of their chiefs in marriage. But the unwilling maiden having subsequently refused to ratify the contract, the settlement was immediately attacked by the savages, and all were slain except the betrothed damsel who was led into captivity. After living some years with the Comanches on the great prairies, she was bartered away to the Pawnees, of whom she was eventually purchased by a Frenchman of St. Louis. Some very respectable families in that city are descended from her; and there are many people yet living who remember with what affecting pathos the old lady was wont to tell her tale of woe. She died but a few years ago.

CLIMATE OF NEW MEXICO.—"Salubrity of climate is decidedly the most interesting feature in the character of New Mexico. Nowhere—not even under the much-boasted Sicilian skies—can a purer or a more wholesome atmosphere be found. Bilious diseases—the great scourge of the valley of the Mississippi—are here almost unknown. Apart from a fatal epidemic fever of a typhoid character, that ravaged the whole province from 1837 to 1839, and which, added to the smallpox that followed in 1840, carried off nearly ten per cent of the population, New Mexico has experienced very little disease of a febrile character; so that as great a degree of longevity is attained there, perhaps, as in any other portion of the habitable world. Persons withered almost to mummies are to be encountered occasionally, whose extraordinary age is only to be inferred from their recollection of certain notable events which have taken place in times far remote.

"A sultry day, from Santa Fé north, is of very rare occurrence. The summer nights are usually so cool and pleasant that a pair of blankets constitutes an article of comfort seldom dispensed with. The winters are long, but not so subject to sudden changes as in damper climates; the general range of the thermometer, throughout the year, being from 10 deg. to 75 deg. above zero, of Fahrenheit. Baron Humboldt was led into as great an error with respect to the climate of New Mexico as to the rivers; for he remarks that near Santa Fé and a little further north, 'the Rio del Norte is sometimes covered for a succession of several years, with ice thick enough to admit the passage of horses and carriages;' a circumstance which would be scarcely less astounding to the New Mexicans, than would the occurrence of a similar event in the harbour of New York be to her citizens.

"The great elevation of all the plains about the Rocky Mountains, is, perhaps, the principal cause of the extraordinary dryness of the atmosphere. There is but little rain throughout the year, except from July to October—known as the *rainy season*; and as the Missouri traders usually arrive about its commencement, the coincidence has given

\* "The *Valley of Taos*," there being no town of this name. It includes several villages and other settlements, the largest of which are Fernandez and Los Ranchos, four or five miles apart.

† From the generally barren and desolate appearance which the uplands of New Mexico present, some exceptions have possessed an extraordinary degree of fertility; as is demonstrated by the fact that many of the fields on the undulating lands in the suburbs of Santa Fé, have no doubt been in constant cultivation over two hundred years, and yet produce tolerable crops, without having been once renovated by manure.—Gregg.

rise to a superstition, quite prevalent among the vulgar, that the Americans bring the rain with them. During seasons of drought, especially, they look for the arrival of the annual caravans as the harbinger of speedy relief.

POPULATION.—“There has never been an accurate census taken of the population of New Mexico. Of the one attempted in 1832, the Secretary of State at Santa Fé, speaks in the following terms:—‘At present (1841) we may estimate the Spanish or white population at about 60,000 souls or more, being what remains of 72,000, which the census taken seven or eight years ago showed there then existed in New Mexico.’ He supposes that this great diminution resulted from the ravages of the frightful diseases already alluded to. The decrease of population from these causes, however, is greatly overrated. The discrepancy must find its explanation in the inaccuracy of the census referred to.

“If we exclude the unsubjugated savages, the entire population of New Mexico, including the Pueblo Indians, cannot be set down, according to the best estimates I have been able to obtain, at more than 70,000 souls. These may be divided as follows:—White creoles, say 1000; Mestizos, or mixed creoles, 59,000; and Pueblos, 10,000. Of naturalised citizens, the number is inconsiderable—scarcely twenty; and if we except transient traders, there are not over double as many alien residents. There are no negroes in New Mexico, and consequently neither mulattoes nor *zambos*. In 1803, Baron Humboldt set down the population of this province at 40,200, so that according to this the increase for forty years has barely exceeded one per cent per annum.

AGRICULTURE OF NEW MEXICO.—“Agriculture, like almost every thing else in New Mexico, is in a very primitive and unimproved state. A great portion of the peasantry cultivate with the hoe alone—their ploughs (when they have any) being only used for mellow grounds, as they are too rudely constructed to be fit for any other service. Those I have seen in use are mostly fashioned in this manner:—a section of a trunk of a tree, eight or ten inches in diameter, is cut about two feet long, with a small branch left projecting upwards, of convenient length for a handle. With this a beam is connected to which oxen are yoked. The block, with its fore end sloped downwards to a point, runs flat, and opens a furrow similar to that of the common shovel plough. What is equally worthy of remark is, that these ploughs are often made exclusively of wood, without one particle of iron, or even a nail to increase their durability.

“The *labores* and *milpas* (cultivated fields) are often, indeed most usually, without any enclosure. The owners of cattle are obliged to keep herdsmen constantly with them, else graze them at a considerable distance from the farms; for if any trespass is committed upon the fields by stock, the proprietor of the latter is bound to pay damages: therefore, instead of the cultivator’s having to guard his crop from the cattle as with us, the owners of these are bound to guard them from the crops. Only a chance farm is seen fenced with poles scattered along on forks, or a loose hedge of brush. Mud-fences, or walls of very large *adobes*, are also occasionally to be met with.

“The necessity of irrigation has confined, and no doubt will continue to confine agriculture principally to the valleys of the constant-flowing streams. In some places the crops are frequently cut short by the drying up of the streams. Where water is abundant, however, art has so far superseded the offices of nature in watering the farms, that it is almost a question whether the interference of nature in the matter would not be a disadvantage. On the one hand, the husbandman need not have his grounds overflowed if he administers the water himself, much less need he permit them to suffer from drought. He is, therefore, more sure of his crop than if it were subject to the caprices of the weather in more favoured agricultural regions.

“One *acequia madre* (mother ditch) suffices generally to convey water for the irrigation of an entire valley, or, at least, for all the fields of one town or settlement. This is made and kept in repair by the public, under the supervision of the *alcaldes*; labourers being allotted to work upon it as with us upon our county roads. The size of this principal ditch is, of course, proportioned to the quantity of land to be watered. It is conveyed over the highest part of the valley, which, on these mountain streams, is, for the most part, next to the hills. From this, each proprietor of a farm runs a minor ditch, in like manner, over the most elevated part of his field. Where there is not a superabundance of water, which is often the case on the smaller streams, each farmer has his day, or portion of a day allotted to him for irrigation; and at no other time is he permitted to

extract water from the *acequia madre*. Then the cultivator, after letting the water into his minor ditch, dams this, first at one point and then at another, so as to overflow a section at a time, and with his hoe, depressing eminences and filling sinks, he causes the water to spread regularly over the surface. Though the operation would seem tedious, an expert irrigator will water, in one day, his five or six-acre field, if level, and every thing well arranged; yet, on uneven ground, he will hardly be able to get over half of that amount.\*

"All the *acequias* for the valley of the Rio del Norte are conveyed from the main stream, except where a tributary of more convenient water happens to join it. As the banks of the river are very low, and the descent considerable, the water is soon brought upon the surface by a horizontal ditch along an inclined bank, commencing at a convenient point of constant-flowing water—generally without dam, except sometimes a wing of stones to turn the current into the canal.

Food.—"The staple productions of the country are emphatically Indian corn and wheat. The former grain is most extensively employed for making *tortillas*—an article of food greatly in demand among the people, the use of which has been transmitted to them by the aborigines. The corn is boiled in water with a little lime: and when it has been sufficiently softened, so as to strip it of its skin, it is ground into paste upon the *metate*,† and formed into a thin cake. This is afterwards spread on a small sheet of iron or copper, called *comal* (*comalli*, by the Indians), and placed over the fire, where in less than three minutes, it is baked and ready for use. The thinness of the tortilla is always a great test of skill in the maker, and much rivalry ensues in the art of preparation. The office of making tortillas has, from the earliest times, pertained chiefly to the women, who appear to be better adapted to this employ than the other sex, both as regards skill and dexterity, in preparing this particular food for the table. I perfectly agree with the historian Clavigero, however, in the opinion that 'although this species of corn-bread may be very wholesome and substantial, and well-flavoured when newly made, it is unpleasant when cold.'

"A sort of thin mush called *atole*, made of Indian meal, is another article of diet, the preparation of which is from the aborigines; and such is its nationality, that in the north it is frequently called *el café de los Mexicanos* (the coffee of the Mexicans). How general soever the use of coffee among Americans may appear, that of *atole* is still more so among the lower classes of Mexicans. They virtually 'breakfast, dine and sup' upon it. Of this, indeed, with *frijoles* and *chile* (beans and red pepper), consist their principal food. The extravagant use of red pepper among the Mexicans has become truly proverbial. It enters into nearly every dish at every meal, and often so predominates as entirely to conceal the character of the viands. It is likewise ground into a sauce, and thus used even more abundantly than butter. *Chile verde* (green pepper), not as a mere condiment, but as a salad, served up in different ways, is reckoned by them one of the greatest luxuries. But however much we may be disposed to question their taste in this particular, no one can hesitate to do homage to their incomparable chocolate, in the preparation of which the Mexicans surely excel every other people.

"Besides these, many other articles of diet peculiar to the country, and adopted from the aborigines, are still in use—often of rich and exquisite flavour, and though usually not much relished at first by strangers, they are for the most part highly esteemed after a little use.

"The *rancheros*, and all the humbler classes of people, very seldom use any table for their meals, an inconvenience which is very little felt, as the dishes are generally served out from the kitchen in courses of a single plate to each guest, who usually takes it upon his knees. Knives and forks are equally dispensed with, the viands being mostly

\* There is no land measure here correspondent to our acres. Husbandmen rate their fields by the amount of wheat necessary to sow them; and thus speak of a *fanega* of land—*fanega* being a measure of about two bushels—meaning an extent which two bushels of wheat will suffice to sow. Tracts are usually sold by the number of *leguas* (leagues), or *varas* front of irrigable lands; for those back from the streams are considered worthless. The *vara* is very nearly thirty-three English inches, 5000 of which constitute the Mexican league—under two miles and two-thirds.

† From the Indian word *metatl*, a hollowed oblong stone, used as a grinding machine.



hashed or boiled so very soft as to be eaten with a spoon. This is frequently supplied by the *tortilla*, a piece of which is ingeniously doubled between the fingers so as to assist in the disposal of any thing, be it ever so rare or liquid.

"The very singular custom of abstaining from all sorts of beverage during meals, has frequently afforded me a great deal of amusement. Although a large cup of water is set before each guest, it is not customary to drink it off till the repast is finished. Should any one take it up in his hand while in the act of eating, the host is apt to cry out, 'Hold, hold! there is yet more to come.'

"I have never been able to ascertain definitely the meaning of this peculiarity; but from the strictness with which it is observed, it is natural to suppose, that the use of any kind of drink whilst eating, is held extremely unwholesome.\* The New Mexicans use but little wine at meals, and that exclusively of the produce of the Pasco del Norte.

**VARIOUS PRODUCTIONS.**—"But to return to the productions of the soil. Cotton is cultivated to no extent, although it has always been considered as indigenous to the country; while the ancient manufactures of the aborigines prove it to have been especially so in this province. Flax is entirely neglected, and yet a plant resembling in every respect that of the *linum usitatissimum*, is to be found in great abundance in many of the mountain valleys. The potato (*la papa*), although not cultivated in this country till very lately, is unquestionably an indigenous plant, being still found in a state of nature in many of the mountain valleys—though of small size, seldom larger than filberts: whence it appears that this luxury had not its exclusive origin in South America, as is the current opinion of the present day. Universal as the use of tobacco is among these people, there is very little of it grown, and that chiefly of a light and weak species, called by the natives *punche*, which is also indigenous, and still to be met with growing wild in some places. What has in a great measure contributed to discourage people from attending to the cultivation of the tobacco plant, is the monopoly of this *indispensable* by the federal government; for although the tobacco laws are not enforced in New Mexico (there being no *Estanquillo* or public store-house), yet the people cannot carry it anywhere else in the republic for sale, without risk of its being immediately confiscated. A still more powerful cause operating against this, as well as every other branch of agriculture in New Mexico, is the utter want of navigable streams, as a cheap and convenient means of transportation to distant markets.

**FRUITS.**—"Famous as the republic of Mexico has been for the quality and variety of its fruits, this province, considering its latitude, is most singularly destitute in this respect. A few orchards of apples, peaches, and apricots, are occasionally met with, but even these are of very inferior quality, being only esteemed in the absence of something better. A few small vineyards are also to be found in the valley of the Rio del Norte, but the grape does not thrive as at El Paso. The mode of cultivating the grape in these parts is somewhat peculiar, and might, I have no doubt, be practised to great advantage in other countries. No scaffold or support of any kind is erected for the vines, which are kept pruned so as to form a sort of shrubbery. Every fall of the year these are completely covered with earth, which protects them during the winter. Upon the opening of spring the dirt is scraped away, and the vines pruned again. This being repeated from year to year, the shrubs soon acquire sufficient strength to support the heavy crops of improved and superiorly-flavoured grapes which they finally produce.

"Indigenous wild fruits are not quite so scarce; a clear evidence that the lack of cultivated fruit is not so much the fault of nature, as the result of indolence and neglect on the part of the people. The prickly pear is found in greatest abundance, and of several varieties: and though neither very wholesome nor savory, it is nevertheless frequently eaten.

"There is but little timber in New Mexico, except in the mountains and along the water-courses; the table-plains and valleys are generally all open prairie. The forest growths, moreover, of all the north of Mexico, present quite a limited variety of timber, among which the common pitch-pine mostly predominates. The tree which appears to

\* Females rarely ever eat with the males—at least in the presence of strangers—but usually take their food in the kitchen by themselves.

be most peculiar to the country, is a kind of scrub pine, called *pinon*, which grows generally to the height of twenty or thirty feet, with leaves ever-green and pine-like, but scarcely an inch long. From the surface of this tree exudes a species of turpentine, resembling that of the pitch-pine, but perhaps less resinous. The wood is white and firm, and much used for fuel. The most remarkable appendage of this tree is the fruit it bears, which is also known by the same name. This is a little nut about the size of a kidney-bean, with a rich oily kernel in a thin shell, enclosed in a chestnut-like bur. It is of a pleasant flavour and much eaten by the natives, and considerable quantities are exported annually to the southern cities. It is sometimes used for the manufacture of a certain kind of oil, said to be very good for lamps.

"The *mezquite* tree, vulgarly called *muskeet* in Texas, where it has attained some celebrity, grows in some of the fertile valleys of Chihuahua to the height of thirty and forty feet, with a trunk of one to two feet in diameter. The wood makes excellent fuel, but it is seldom used for other purposes, as it is crooked, knotty, and very coarse and brittle, more resembling the honey-locust (of which it might be considered a scrubby species) than the mahogany, as some people have asserted. The fruit is but a diminutive honey-locust in appearance and flavour, of the size and shape of a flattened bean-pod, with the seeds disposed in like manner. This pod, which, like that of the honey-locust, encloses a glutinous substance, the Apaches and other tribes of Indians grind into flour to make their favourite *pinole*. The *mezquite* seems undoubtedly of the *Acacia Arabica* species; as some physicians who have examined the gum which exudes from the tree, pronounce it genuine Arabic.

"On the water-courses there is little timber to be found except cotton-wood, scantily scattered along their banks. Those of the Rio del Norte are now nearly bare throughout the whole range of the settlements, and the inhabitants are forced to resort to the distant mountains for most of their fuel. But nowhere, even beyond the settlements, are there to be seen such dense cotton-wood bottoms as those of the Mississippi valley. Besides the common cotton-wood there is another to be found upon the mountain streams of New Mexico, which has been called willow-leaf or bitter cotton-wood (*populus angustifolia*?) and has been reckoned by some a species of cinchona, yet for no other reason perhaps than that the bark possesses efficacious tonic qualities. Attached to the seeds of this tree is also a cotton similar to that of the sweet cotton-wood, or *populus angulata*.

"Among the wild productions of New Mexico is the *palmilla*—a species of palmetto which might be termed the *soap-plant*—whose roots, as well as those of another species known as *palma* (or palm), when bruised, form a saponaceous pulp called *amole*, much used by the natives for washing clothes, and is said to be even superior to soap for scouring woollens.

**PASTURES.**—"Most of the high table-plains afford the finest grazing in the world, while, for want of water, they are utterly useless for most other purposes. That scanty moisture which suffices to bring forth the natural vegetation is insufficient for agricultural productions without the aid of irrigation. The high prairies of all Northern Mexico differ greatly from those of our border in the general character of their vegetation. They are remarkably destitute of the gay flowering plants for which the former are so celebrated, being mostly clothed with different species of a highly nutritious grass called *grama*, which is of a very short and curly quality. The highlands, upon which alone this sort of grass is produced being seldom verdant till after the rainy season sets in, the *grama* is only in perfection from August to October. But being rarely nipt by the frost until after the rains are over, it cures upon the ground and remains excellent hay—equal if not superior to that which is cut and stacked from our western prairies. Although the winters are rigorous, the feeding of stock is almost entirely unknown in New Mexico; nevertheless, the extensive herds of the country, not only of cattle and sheep, but of mules and horses, generally maintain themselves in excellent condition upon the dry pasturage alone through the cold season, and until the rains start up the green grass again the following summer."

The following are sketches of the parts of Mexico through which Mr. Gilliam travelled towards California, taken from his travels :

"My disagreeable journey (after leaving Durango) was continued the whole day

until my arrival at Chinacates, a rancho belonging to the estate of the Conde of Guatemépe. I dismounted at the house of the administrador before sunset. The governor was from home, but his wife came to the door and invited me in, which I did, and to my great astonishment, after I had become seated on the bench behind the long table, she took from a box a six-barrelled pistol, the only one that I had seen in the country, besides my own, and walked across the floor. I drew from my belt my pair of similar weapons and laid them upon the table, so that she might behold also that I had twelve shots, which had a desirable effect; for she appeared no sooner to discover them than she laid aside her own. The woman, I knew, did not intend hostility, but as that part of the country was very much infested with marauding land-pirates, she had ever been accustomed to be prepared to meet the worst. However, the husband soon arrived, and I fared well. My ride, the next day, was mostly upon the ridge of a mountain, which would, at times, bring me in view of the great valley of Gualamepé.

**COTTON FACTORY.**—"The attention of an enterprising Mexican company has, at that place, been directed to the manufacturing of cotton, and I was credibly informed by the superintendent of the factory, the company had borrowed their capital, and were enabled to make a handsome profit, *paying thirty-seven and a half per cent* upon the loan.

"Thus it can easily be perceived how dearly the Mexicans have to pay for cotton fabrics—so much for protection and home markets! The New Englander related to me what the swindler would call a smart, but to others a disgraceful account of a Mexican gentleman of Saltila, who having determined to go into the cotton manufacturing business, visited the factories of the United States for the purpose of securing perfect machinery. Upon his arrival he made, through a merchant, as his broker, a purchase of a cotton factory machine, at the cost of twenty thousand dollars, and had it shipped to his home. He also engaged an American artisan to go to Saltila and put it together. But all having arrived, upon examination it was discovered that no two wheels of the whole fabrication belonged to one another, being all mismatched, some too large and others too small, like the cannon balls that were too great for their guns, not a wheel could be turned, nor a shot fired. Thus, while the Mexican character falls short of correctness, it is nevertheless taken *advantage of sometimes*. Still it is to be hoped that the twenty thousand has never done the swindler any good.

"The Mexicans are very ingenious and apt artisans, acquiring with much celerity the skill of any of the mechanical branches. They never serve the long apprenticeships that are so common in the Union and in Europe; but having worked at a trade some one or two years, they think themselves sufficiently proficient to carry it on; and thus quit their tutor and set up for themselves."

Mr. Gilliam then proceeded onwards over a rough country of mountains, rocks, cataracts, glens, and forests, until he ascends a height which commanded a view of the Pacific, and then descended to the mining town of Caneles, of which he says:—

"The climate of Caneles is spring and summer. Vegetables and fruits which abound in any other latitudes, are plentifully cultivated there. The trees are perpetually green; for, as fast as the leaves fade and fall, others are fresh expanding; added to which the golden harvests of the orange-tree are ever beautiful to the eye and tempting to the taste. The streets are necessarily narrow. To the inhabitants this is no inconvenience, for a wheeled vehicle of any kind has never been seen in the town; indeed, it would be impossible for one to ascend the mountain at any point.

"The mountains of Caneles have ever been celebrated, from the early discovery of the country, for abounding in silver, but from the poverty of the ore, the mines have never been extensively worked. But what has rendered the place famous as a mineral locality is, that veins of quicksilver have been found there. These have never been worked successfully. I learned that the people were much flattered with hopes, from the fact that an English company had but recently commenced opening a mercury mine, under the management of Mr. John Buehan, an Englishman.

"I was shown some specimens of quicksilver ore, of which there were two kinds. The liquid metal was contained in a soft red stone. In the first kind the mineral was not perceptible in the rock, which was only ascertained to be possessed of a foreign substance by its weight. The second and last degree of specimens differed from the first only by the mineral protruding out of the stone in small detached particles, the only contrast being, that the one was richer in mercury than the other.

"Quicksilver is never found but in secondary formations. The ore is pulverised into an impalpable powder, and the mineral is obtained by washing the offal from the silver. The inhabitants of the mines of Caneles are most grievously affected with the loathsome disease bronchocele, or goitre."

Of the difficulty of travelling towards California, he observes,—

"There were times when points of rocks or earth, sometimes steep, and at other times low, had to be passed. Then the traveller would have to encounter the cat's-paw, or some other briery growth, which would tear his clothes and flesh; for all the vegetable kingdom in Mexico is thorny. Indeed the idea often strikes one, that all nature there is at war—the birds, the beasts, the creeping insects and reptiles, as well as the vegetation, are all armed for formidable aggression and defence; and yet, above every other consideration, man, who should be lord and subduer of uncultivated nature, is the bane over all, for he excels in his unkind and hostile deeds. The traveller has to spend the night at some narrow nook that may promise scanty picking for his animals, and safety for himself. He does not proceed more than half a day down the river before he perceives that the mountain-sides, which will admit of growth, are covered with forests of log-wood.

"The town of Topic is a rich *mineral*, situated upon a high mountain, fifteen miles north of Caneles. It is a place of great antiquity, and has three times been destroyed by the Indians; to this day, bars of silver, that were buried under its ruins, are found; while silver bullets are ploughed up in the fields. Since I have mentioned the subject of ploughing, I will remark, that I made inquiries as to the mode of cultivating the land in the cold regions of Madre Monte, and was informed, that there lived in those mountains some Indians who have not been civilised, who are in the habit of planting their corn to a depth beyond the influence of the cold. Sometimes, I was told, they were known to have planted the grain as low as two feet under the earth, and if it should germinate and sprout to the surface, before the season of frost has passed, and be nipped down, the warm earth beneath would nourish the roots, and cause them to again grow up to perfection. Thus while the roots of corn are in a warm region, the stalk and fruit are nourished in a colder climate."

Travelling down along a river from Topic, for three days among rocks and water, and enclosed between mountains, he at length arrived in a country, of which he says:—

"The forests, a perfect medley in every direction, by their growth being so indiscriminately mixed, that the whole woods were thickly matted, and almost impenetrable, save by the paths of ancient usage. The birds, too, of many descriptions, strange to me, were merrily singing—the flocks of paroquets of many species, drowning, by their wild and frantic screams, the melodies of the other portion of the feathered tribe. There were some birds that particularly attracted my attention—the chechalaca, or pheasant; to me it resembled more the guinea-fowl than any other bird I was acquainted with, being symmetrically and beautifully proportioned—its plumage was dark with slight variations of shade, and although wild in its native state, no fowl is more capable of being rendered domestic."

TAMAZULA, a town at which he stopped, appeared to be rapidly declining, and contained about 1000 inhabitants. It is situated on the same river as Caneles. The inhabitants, are hospitable, and the "curate gave a brilliant ball."

"Although the curate seemed to be a man of about sixty years of age, his person was singularly well proportioned and handsome. His elegance of manners and splendid

waltzing, appeared to me, notwithstanding he was a curate, to be more becoming in him, than any other individual I ever beheld. Two of his daughters, as also one of the priests of the town, were at the entertainment. The young ladies were as modest, beautiful, and accomplished as any others I saw; insomuch that they far eclipsed all others in the room, on that truly joyous occasion.

"It may appear remarkable to the Christians of the United States that the clergy of Mexico should have children, but I can assure them, that they may have no doubt on that score; for no truth is of more acknowledged publicity, and nothing is more common than for the favourite unmarried wives to live with the holy fathers—at the same time their families are better educated and provided for, as a community, than any others in all Mexico.

"TAMAZULA is situated on what is called the Tamazula river; it being the same stream that floods out of the Madre Monte, upon which Caneles is built; but from the junction of the Umayá with it, it assumes the name of Culiacan, and continues to be a deep broad stream, until it arrives upon the plain next to the ocean. It there sinks, and is absorbed by the sand; and mouths in the Pacific—an insignificant river.

"CULIACAN, situated near the union of the Umayá and Tamazula rivers; contains about 5000 inhabitants; is the capital of the department of Sinaloa. The city does not differ in its appearance, or in the character of its people, from any other capital of Mexico. But there, as in the other cities, the priests, with their broad-brimmed shovel hats, and the military, have congregated to take care of the souls and weal of their dear people!

"COSALA is situated about one day's journey south from Culiacan, and from Cosala it is but two days' journey further to the port of Mazatlan on the Pacific Ocean. Mazatlan is entirely defenceless from the surges and winds of the ocean, not possessing any of the attributes of a good harbour, and is unsafe for shipping, by its having a large rock immediately before the town, upon which vessels founder in time of storms. However, Mazatlan is the principal commercial port on the Mexican coast, on the Pacific Ocean. It contains about 5000 inhabitants, composed of every people from the four quarters of the globe, and seems to have been an attractive point for all the varieties of the human family. I imagine that the same number of people can hardly be found, where there is such a farrago of complexions and tongues.

"MAZATLAN is the principal stopping point in a voyage from China, by way of the Sandwich Islands, to the United States and Europe. The scale and the shell-fish of the Pacific coasts are abundant and excellent. There is a blue-gilled oyster caught upon this coast, equal to any of those in the Chesapeake bay. The Mexicans of the Pacific have a manner of preserving them, different from any other mode I ever heard of. Immediately upon taking them from the water, they are thrown upon the fire, and when roasted until the shell opens, the oyster is salted and dried. Put up in this manner it will soundly keep in any climate, just like the mackarel that are barrelled up in salt.

"On the plains of the Pacific coast I enjoyed perspiration, the atmosphere being more dense and humid than in the interior, and the heights of little elevation. Instead of the south-west winds having always a refreshing coolness in them, it was not unfrequently the case that they resembled the monsoons of the east.

"GUADALOUPE DE CALVO is a town of about 10,000 inhabitants. It is situated about two days' journey north of Tamazula. It is, I was informed, of only ten or twelve years' existence, and its great population can only be accounted for from the fact that people congregate at such places where minerals are in successful operation. The silver mines here are worked by an English company, under the management of Mr. John Buchan. The mines yielded very profitably, but the ore was becoming poor. The enterprising agent informed me that it was his intention to seek new veins, and abandon those of Guadaloupé de Calvo.

"The houses of Guadaloupé are covered with shingles, and the windows had sashes and glass in them, as the English were the first builders there, and besides, timber is plentiful in the mountains.

"The mountain regions around Guadaloupé abounded in very rich silver ore. An English gentleman related to me an interesting account of the richest vein of silver, perhaps, that was ever opened. At a place called Refugia (the Refuge), an Indian, who followed the trade of making pack-saddles, having ascended a mountain in search of a



particular kind of grass, which he used for the purpose of stuffing, perceived, under a turf, a rock matted to a bunch of roots. Upon examining the stone, he found that it was heavier than rocks of that size generally are, and exhibited the specimen to a Spaniard, who informed him that it was one-half silver.

"The liberal Indian told the Spaniard where he had made the valuable discovery, and offered him a free gift of one-half of his right in the mine. The partners, with buoyant hopes, commenced proving the value of their enterprise, which resulted in the entire vein being one-half silver, and the other half stone. After they had extracted several millions of dollars of the precious metal, the mine became impoverished, and was abandoned, and the Indian and his partner were left worse off than when they first began to try their fortune. They were remarkably industrious in squandering their money faster than it could be dug from the earth.

"The inland road to California is direct from Guadaloupe de Calvo, north-west to the mouth of the Colorado river, where it enters into the Gulf of California. This way is like the most of all others of the Mexican roads, being nothing more than Indian trails, travelled only by animals, and never by carriages.

"The country between Guadaloupe de Calvo and the Colorado river is much infested by the Apache Indians, who are very barbarous, often cutting off the nose and ears of travellers, close to the head, and then turning them loose to their fate.

"The ports of Mazatlan and Guaymas are the usual ports of embarkation to Lower and Upper California, by the way of the ocean.

"At GUANOSEBI all of the rocks upon and under the surface of the earth, partake more or less of silver. Mr. Buchan informed me that he should open a mine at that place, which he thought would be profitable.

"After the general and the priest, the lawyer is the most formidable personage in Mexico. Mr. Buchan related that, in consequence of the many difficulties which originate in transacting business with the Mexicans, he found it to be a matter of both importance and profit to employ, continually, on behalf of the company, a lawyer; by doing which he only found it necessary, in the commencement of difficulties with obstreperous customers, to call into his presence his lawyer, and all obstacles were removed.

MAILS.—"The mails of Mexico are most generally carried by Indians on foot, who transport them, from post to post, more speedily than it could be by horses. An Indian, with his small wallet of corn-meal, and his little package of letters, will take his straight course over mountain, hill, and dale, that cannot be travelled by animals, and by that means shorten the distance, overcoming space in a wonderful manner. The robbers never molest them, for money is never carried in the mails, or the Indians possessed of valuables.

On the 30th of May, Mr. Gilliam commenced his homeward journey by way of Tampico, distant from Caneles about 1700 miles. The first place he arrived at was "the hacienda of Casa Blanca which was under the least improved condition of any that I had an opportunity of examining in all Mexico. In the first instance, there was an irrigating dam of water, one league and a half in extent. It was formed by a wall of earth and stone, built from hill to hill, and was filled by the rains. The water had, up to the time of my visit, been turned from it in a stream of eighteen inches in diameter, for a period of six weeks, to water the various parts of a corn-field—two leagues and a half square.

"The water was conducted over the land by canals, and turned upon the furrows by flood-gates at intervals, the canals running along the higher elevation of the farm. There was corn sealed up in many cone-like houses of from one to three years of age. There were other extensive lands used for pasturing purposes, upon which hundreds of animals grazed. There was at the principal granary a stack of what the Mexicans call fodder at least fifty feet high and 300 feet in length. *Oca*, fodder, in Mexico is the stalk with the blade not cured separately, but cut altogether.

"Indeed, I have, in the hot damp valleys, seen corn that had been thickly sown for the purpose of making fodder. The estate belonged to one of the most enterprising and speculating citizens of Mexico. I was informed that he once bought 2000 old horses, at



two dollars each, and that when they were boiled into soap, they averaged him fifteen dollars a-piece.

"A day's journey, to my great joy, put me on the east side of the Cordilleras, where, perhaps, lies buried more of the precious metals than the world will ever have industry sufficient to excavate; for it seemed as if silver ran through their whole extent.

"The night of my first day's travel was most disagreeably spent at a wretched rancho in a deep glen. I had directed my servants to put up my carteras under a beautiful musquite-tree that stood before the door of a small filthy house, but by the time they commenced their work, a cloud suddenly sprung up, and the kind Mexicans invited me to lodge within doors. At the time I felt very grateful, but no sooner did the rain begin to pour down, than it ran through the flat roof and hooded in at the walls. I had my guns and pistols wrapped up in the buffalo robes to keep them dry; at the same time, however, I did not part with those around my body. The buckle of my belt was never disturbed, except to draw it tighter, when I was pinched with hunger, or overpowered with fatigue; indeed, from the commencement to the end of my journey, it was lengthened about six inches, leaving me but the shadow of my original self.

"Our journey lay across the dominions of the Conde de Coral, the most wealthy of all the citizens of Mexico, as I was informed. Ever since I had left the Cordilleras on my rear, my direction was a little south of due east. As I progressed, it was observable that I was rapidly descending from an elevated to a lower region; for the towering peaks of the back-bone mountains were lost to my view, while the distant points of others would anon show their heads, in a country far below the elevation that I was on. I remarked that the end of each day's journey would place me upon a declivity, beneath that of the former one. In one instance, my entire day's travel was in the evening closed by abruptly descending a short height, which put me upon a plain as much below the former one, as was the elevation of the hills to my rear.

"These plains are chiefly wooded with palm-trees, apparently not possessing the sterility of the table-lands of the Cordilleras.

"On the 14th, I arrived at the mineral town of Los Angeles. I had, ever since the commencement of my journey from Casa Blanca, been descending to a hot region, and at Matehuala I found fruits and vegetables in abundance. The sweet orange and the lemon, the pine-apple and the banana, the plantains, plums, pears, peaches, and water-melons also were abundant. I obtained, also, some delightful lettuce, cucumbers, and tomatoes, which I found most congenial to my appetite; for, when travelling, I could never buy vegetables, excepting in the towns.

"The priests in Mexico are not the only people who make a commerce of their religion. It is the privilege of any individual to hawk about saints, for money-making.

"For seven days after my departure from Matehuala, my direction was nearly east, over a country for the most part rolling, and better wooded than any other of the table-lands I had seen in Mexico. Every thing seemed to pass off *bueno*, as the clerk had it. I noticed that my men appeared to know every person they met, and that I was greeted by all in a manner to which I had not formerly been used in the country. One of my men was a merry little fellow, who was perpetually whistling and singing. He was very expert with the lasso, never suffering a horse, mule, or steer, to escape him. He would heave at all animals that came in his way, and some of his rencontres were very exciting.

"The atmosphere in the more arid portions of the country, is of such a drying nature that animal matter shrinks and dries rather than consume by putrid decomposition.

"On the 25th, I arrived at the town of Tola, a place containing about 2000 inhabitants, and situated on an uneven and confined narrow slip of land, between two hills. At Tola I drank some excellent water. I also bought some good wine, and laid in a plentiful store of provisions, to last me until I should arrive at Tampico.

"On the morning of the 26th, after travelling two leagues over a fertile and highly cultivated country. I discovered that a mountain of considerable magnitude lay before me, over which the road wound. My journey was most disagreeable, for the recent rains had made the black mould of the earth very miry, and between mud and stone alternately, our animals progressed very slowly, and with much difficulty. Yet my journey was not without its interest, for the mountain was covered with the most magnificent forest of live oak that I ever beheld.

"After fording a small river at the foot of the mountain, we travelled along an uneven and well-watered valley for about one hour, when we again commenced ascending a higher mountain. So precipitate was the height, that one-half of the day was consumed in gaining its summit by the zig-zag and narrow path.

"The rains that had fallen had given to the abundant vegetation a most perfect green aspect; while the farm-houses, with their sharp thatched roofs, had a picturesque and romantic appearance.

"Having descended about half-way down the steep, my men all suddenly dismounted, when I perceived other travellers on foot. I was not long in discovering the object of the halt, for the arrieros gravely took off their hats, and having ascended a rude flight of steps for about twenty feet, they entered a small cavern in a large rock, and knelt before an image. After praying devoutly, each one left a small piece of money on a niche in the eave.

"Upon inquiry, I ascertained that the image worshipped in the grotto, was the protecting saint of travellers against ladrones. Many were the 'hair-breadth escapes' related of travellers, through the instrumentality of that deity. Marvellous, indeed, are the wonder-working powers of many of the saints of Mexico!"

Within three leagues of Tampico, the lands were heavily loaded with iron-wood and fustic. On the 31st of June, he arrived at Tampico, having travelled about 4000 miles.

## CHAPTER X.

### SKETCHES OF THE DEPARTMENT OF MEXICO.—MR. MAYER'S EXCURSIONS.

The following extracts from Mr. Mayer's work, during excursions made from the capital to various neighbouring districts, conveys the most recent information of these parts and of the inhabitants.

"A party," says Mr. Mayer, "in better spirits never set out. We had the prospect of relaxation, the sight of something novel, and the hope of propitious skies.

"As the cathedral clock struck four we put our animals in motion—*sed vana spes!* A cloud, which had been for some time threatening, opened its bosom. In one moment our serapes were on, the *armas de agua tiel* round our waists, and the storm of wind and rain was upon us. We consoled ourselves by thinking it was only the baptism of the expedition.

"The road over the plain was no longer a highway but a water-course, rushing and gurgling over every descent. The poor Indians returning from market paddled along, shrouded up in their *petates*. At the city gate the guard of custom-house officers wished to charge an export duty on our wine, but our passes from M. de Bocanegra and the governor saved us, and we launched forth on the road to St. Augustin, with the shower increasing every minute. It is useless to say more of this dreary evening. For three hours the rain was incessant; and that the rain of a tropical storm, with huge drops, and wind and lightning. The water flowed from our blankets like spouts.

"It was quite dark when our cold, weary, and uncomfortable party entered St. Augustin and knocked at the gate of Mr. M——'s country-house, where we were to stay for the night. We hoped to find every thing duly prepared for our reception; and among our hopes, not the least was for a blazing fire to dry our bespattered garments. We came up to the door, one by one, silently and surlily. We were not only angry with the weather, but seemed to be mutually dissatisfied. After a deal of thumping, the door was slowly opened, and instead of the salutation of a brilliant blaze in the midst of the court-yard—one miserable, sickly tallow candle made its appearance! A colder, damper, or more un-

comfortable crew never reunited after a storm; and we found, notwithstanding the usual protection of Mexican blankets, Mexican saddles, and armas de agua, that the rain had penetrated most of our equipments, and that we were decidedly damp, if not thoroughly drenched.

"We entered the house after disposing of our accoutrements in a large hall, and found quite comfortable quarters and beds enough for all parties. A change of dress, a glass of capital *Farintosh* (which was produced from the capacious leathern bottle of Douglas), and a cut at the ham, with a postscript of cigars, set us all to rights again; and at eleven o'clock, as I write this memorandum, the party are singing the chorus of a song to Du Roslan's leading.

SUNDAY.—"As the bells were ringing for mass, and the villagers hurrying through the streets to church, we sallied forth, every man trying to discover the symptom, even, of a break among the dreary brownish clouds that hung low from the mountain-tops to the valley.

"As soon as the road leaves the town of St. Augustin, it strikes directly up the mountain, and runs over crags and ravines which in our country would startle the delicate nerves of a lady. Railroads and McAdam have spoiled us; but here, where the toilsome mule and the universal horse have converted men almost into centaurs and are the traditional means of communication, no one thinks of improving the highways. But, of late years, diligences are getting into vogue between the chief cities of the republic; and one, built in Troy, has been started on this very road. How it gets along over such ruts and drains, rocks and mountain-passes, it is difficult to imagine!

"On we went, however, over hill and dale, the misty rain still drifting around us, and becoming finer and mistier as we rose on the mountain. The prospect was dreary enough; but in fine weather these passes are said to present a series of beautiful landscapes. In front is then beheld the wild mountain scenery, while, to the north, the valley sinks gradually into the plain, mellowed by distance, and traversed by the lakes of Chalco and Tezcoco. Of the former of these we had a distinct view as the wind drifted the mist aside for a moment, when we had nearly attained the summit of the mountain. Here we passed a gang of labourers impressed for the army, and going *tied in pairs*, under an escort of soldiers, to serve in the capital. This was *recruiting!* Further on, we passed the body of a man laying on the side-path. He had evidently just died, and, perhaps, had been one of the party we had encountered. No one noticed him; his hat was spread over his face, and the rain was pelting on him.

"We saw no habitations, no symptoms of cultivation; in fact, nothing except rocks and stunted herbage, and now and then a muleteer, a miserable Indian plodding with a pannier of fruit to Mexico, or an Indian shepherd-boy, in his long *thatch-cloak* of water-flags, perched on a crag and watching his miserable cattle. We were now travelling among the clouds, near 9000 feet above the level of the sea.

"After about four hour's journey in this desolation, the clouds suddenly broke to the southward, revealing the blue sky between masses of sullen vapour, and thus we reached our breakfasting house on the top of the mountain.

MEXICAN FARE.—"Imagine a mud-hole (not a regular lake of mud, but a mass of that clayey, oozy, grayish substance, which sucks your feet at every step), surrounded by eight huts, built of logs and reeds, stuck into the watery earth, and thatched with palm leaves. This was the stage breakfasting station, on the road from Mexico to Cuernavaca. We asked for 'the house'; and a hut, a little more open than the rest, was pointed out. It was in two divisions, one being closed with reeds, and the other entirely exposed, along one side of which was spread a rough board supported on four sticks covered with a dirty cloth. It was *the principal hotel!*

"We asked for breakfast, but the answer was the slow movement of the long forefinger from right to left, and a 'No hai!' 'Any eggs?' 'No hai.' 'Any tortillas?' 'No hai.' 'Any pulqué?' 'No hai.' 'Any chilé?' 'No hai.' 'Any water?' 'No hai!' 'What have you got then?' exclaimed we, in a chorus of desperation. '*Nada!*'—nothing.

"We tried to coax them, but without effect; and, at length, we ordered a mule to be unladen and our own provisions to be unpacked. This produced a stir in the household, as soon as it became evident that there was to be *no high bid* for food.

"In a moment I found a couple of women at work, one grinding corn for tortillas, and the other patting them into shape for the griddle. At length a girl arose, and after runnimging, produced a couple of eggs, which she said should be cooked for me. I thanked her, and by a little persuasion, induced her to add half-a-dozen more for the rest of the party. By the time that the eggs were boiled and the tortillas baked, I suggested that a dish of *mollé de guajelote* would be delicious with them. The result was the discovery of a pan heaped with the desired turkey and chilé, and another quite as full of delicious frijoles. These were placed for five minutes over the coals, and the consequence was, that out of 'Nada,' I contrived to cater a breakfast that fed our company, servants, and arriero, and which would have doubtless fed the mules also, if mules ever indulged in chilé. I never made a heartier meal, relishing it greatly, in spite of the dirty-table cloth, the dirty women, and the dirty village.

"About one o'clock we had again mounted, and riding along a level road which winds through the table-land of the mountain-top, we passed the Cruz del Marquez, a large stone cross set up not long after the conquest to mark the boundary of the estate presented by Montezuma to Cortez. At this spot the road is 9500 feet above the level of the sea, and thence commences the descent of the southern mountain-slope toward the Vale of Cuernavaca. The pine forest in many places is open and arching, like a park, and covers a wide sweep of meadow and valley. The air soon became milder, the sun warmer, the vegetation more varied, the fields less arid, and yet all was forest scenery, apparently untouched by the hand of man. In this respect it presents a marked difference from the mountains around the Valley of Mexico, where the denser population has destroyed the timber and cultivated the land.

"The road is remarkable for being infested with robbers, but we fortunately met none, we were probably too strong for the ordinary gangs, some fifty shots from a company of foreigners, with double-barrelled guns and revolving pistols, being dangerous welcome.

"After a slow ride during the afternoon, we suddenly changed our climate. We had left the *tierras frias* and *tierras templadas* (the cold and temperate lands), and had plunged at once, by a rapid descent of the mountain, into the *tierra caliente*, where the sun was raging with tropical fervour. The vegetation became entirely different and more luxuriant, and a break among the hills suddenly disclosed to us the valley of Cuernavaca, bending to the east with its easy bow. The features of this valley are entirely different from those of the valley of Mexico, for, although both possess many of the same elements of grandeur and sublimity, in the lofty and wide sweeping mountains; yet there is a southern gentleness, and purple haziness about this, that softens the picture, and are wanting in the Vale of Mexico, in the high and rarefied atmosphere of which every object, even at the greater distance, stands out with almost microscopic distinctness. Besides this, the foliage is fuller, the forests thicker, the sky milder, and every thing betokens the sway of a bland and tropical climate.

"A bend of the road around a precipice, revealed to us the town of Cuernavaca, lying beyond the forest in the lap of the valley, while far in the east the mountains were lost in the plain, like a distant line of sea. Our company gathered together on the announcement of the first sight of our port of destination for the night. It was decided by the novices in Mexican travelling, that it could not be more distant than a couple of leagues at furthest; but long was the weary ride, descending and descending, with scarcely a perceptible decrease of space before we reached the city.

"In the course of this afternoon we passed through several Indian villages, and saw numbers of people at work in the fields by the road side. Two things struck me; first, the miserable hovels in which the Indians are lodged, in comparison with which a decent dog-kennel at home is a comfortable household; and second, the fact that this, although the Sabbath, was no day of repose to these ever-working, but poor and thriftless people. Many of the wretched creatures were stowed away under a roof of thatch, stuck on the bare ground, with a hole left at one end to crawl in!

APOLGY FOR "MISERY.—" What can be the benefit of a republican form of government to masses of such a population? They have no ambition to improve their condition, or in so plenteous a country it would be improved; they are content to live and lie like the beasts of the field; they have no qualification for self-government, and they can have no hope, when a life of such toil avails not to avoid such misery. Is it possible for such

men to become republicans? It appears to me that the life of a negro, under a good master in our country, is far better than the beastly degradation of the Indian here. With us, he is at least a man (?); but in Mexico, even the instincts of his human nature are scarcely preserved.

"It is true that these men are *free*, and have the unquestionable liberty, after raising their crop of fruits or vegetables, to trot with it fifty or sixty miles, *on foot*, to market; where the produce of their toil is, in a few hours, spent, either at the gambling-table or the *pulqué* shop. After this they have the liberty, as soon as they get sober, to trot back again to their kennels in the mountains, if they are not previously *lassoed* by some recruiting sergeant, and forced to 'volunteer' in the army. Yet what is the worth of such *purposeless* liberty or the worth of such purposeless life? There is not a single ingredient of a noble-spirited and high-minded *mountain peasantry* in them. Mixed in their races, they have been enslaved and degraded by the conquest; ground into abject servility during the colonial government; corrupted in spirit by the superstitious rites of an ignorant priesthood; and now, without hope, without education, without other interest in their welfare, than that of some good-hearted village curate, they drag out a miserable existence of bestiality and crime. Shall such men be expected to govern themselves?

"It was long after sunset when we descended the last steep, and passed a neat little village, where the people were sitting in front of their low-roofed houses, from every one of which issued the tinkle of guitars. The bright sky reflected a long twilight, and it was just becoming dark when we trotted into Cuernavaca, after a ride of fourteen leagues.

**HOTEL ACCOMMODATIONS.**—"Our companions had already reached the inn, and as we dashed into the court-yard, we found them *à tort et à travers* with the landlord about rooms. We had seen a flaming advertisement of this tavern and its comforts in the papers of the capital, and counted largely on splendid apartments and savoury supper after our tiresome ride and picnic breakfast. But, as at the 'diligence hotel' in the morning, everything went to the tune of '*No hai!*' No hai beds, rooms, meats, soups, supper—nada! They had nothing! We ended by securing two rooms, and I set out to examine them, as well as my legs (stiff from being all day in the hard Mexican stirrups) would let me. The first room I entered was covered with water from the heavy rains. The second adjoined the first; and although the walls were damp, the floor was dry; but there was no window or opening except the door.

"We had secured the room, and of course wanted *beds*; because, room and bed, and bureau, and wash-stand, and towels, and soap, are not all synonymous here as in other civilised countries. Four of our travellers had fortunately brought cots with them: but I had trusted to my two blankets and my old habits of foraging. At length the master managed to find a bed for two more of us, and a cot for me, and thus the night was provided for. We had resolved not to go without supper, and I was despatched to the kitchen. I will not disclose the history of my negotiations on this occasion, but suffice it to say that in an hour's time we had a soup; a fragment of stewed mutton; a dish of Lima beans; a famous dish of turkey and peppers, and the table was set off by an enormous head of lettuce in the centre, garnished with outposts of oranges on either side, while two enormous pine-apples reared their prickly leaves in front and rear.

"An hour afterward we had all retired to our windowless room, and after piling our baggage against the door to keep out the robbers, I wrapped myself in my blanket, on the bare, pillowless, sacking-bottom, and was soon asleep.

**CUERNAVACA** "lies on a tongue of land jutting out into the lap of the valley. On its western side, a narrow glen has been scooped out by the water which descends from the mountains, and its sides are thickly covered with the richest verdure. To the east, the city again slopes rapidly, and then as rapidly rises. I walked down this valley street past the valley church built by Cortez (an old picturesque edifice filled with nooks and corners), where they were chanting a morning mass. In the yard of the palace, or *Casa Municipal*, at the end of the street, a body of dismounted cavalry soldiers were going through the sword exercise. From this I went to the plaza in front of it, at present nearly covered with a large wooden amphitheatre, that had been devoted to bull-fights during the recent national holidays. Around the edges of this edifice, the Indians and small farmers spread out their mats, covered with fine fruits and vegetables of the

*tierra caliente*. I passed up and down a number of the steep and narrow streets, bordered with ranges of one-story houses, open and cool, and fronted usually with balconies and porches screening them from the scorching sun. The softer and gentler appearance of the people, as compared with those of the Valley of Mexico, struck me forcibly. The whole has a Neapolitan air. The gardens are numerous and full of flowers. By the street sides small canals continually pour along the cool and clear waters from the mountains.

"The beautiful suburbs of Cuernavaca are chiefly inhabited by Indians, whose houses are built along the narrow lanes; and in a country where it is a comfort to be all day long in the open air under the shade of trees, and where you require no covering except to shelter you in sleep and showers, you may readily imagine that the dwellings of the people are exceedingly slight. A few canes stuck on end, and a thatch of cane, complete them.

"But the broad-leaved plantain, the thready pride of China, the 'feathery palm,' bending over them, and matted together by lacing vines and creeping plants covered with blossoms—these form the real dwellings. The whole, in fact, would look like a picture from 'Paul and Virginia'—but for the figures! 'Unkempt' men, indolent and lounging; begrimed women, surrounded by a set of naked little imps as begrimed as they; and all crawling or rolling over the filth of their earthen floors, or on dirty hides stretched over sticks for a bed. A handful of corn, a bunch of plantains, or a pan of beans picked from the nearest bushes, is their daily food; and here they burrow, like so many animals, from youth to manhood, from manhood to the grave.

"After leaving the city, our road lay for some distance along the high table-land, and at length struck into the glen which passes from the west of Cuernavaca, where, for the first time in Mexico, I actually lost the high-road. Imagine the channel of a mountain-stream down the side of an Alleghany mountain, with its stones chafed out of all order, and many of them worn into deep clefts by the continual tread of mules following each other, over one path, for centuries. This was the main turnpike of the country to the port of Acapulco, and several of our party managed to continue on horseback while descending the ravine.

"This (the hacienda of Temisco) is one of the oldest establishments of note in the republic, and passed, not many years since, into the hands of the present owners for the sum of 300,000 dollars. The houses (consisting of the main dwelling, a large chapel, and all the requisite out buildings for grinding the cane and refining the sugar) were erected shortly after the conquest, and their walls bear yet the marks of the bullets with which the refractory owner was assailed during one of the numerous revolts in Mexico. He stood out stoutly against the enemy, and mustering his faithful Indians within the walls of his court-yard, repulsed the insurgents.

"This (the hacienda of Cocoyotla) is a small, but one of the most beautiful estates in the *tierra caliente*. A handsome chapel-tower has recently been added to the old edifice; a wing on broad arches has been given to the dwelling, and the garden is kept in tasteful order.

"Back of the house and bordering the garden, sweeps along a sweet stream, some twenty yards in width, and, by canals from it, the grounds are plentifully supplied with water. But the gem of Cocoyotla is the orangery. It is not only a grove, but a miniature forest, interspersed with broad-leaved plantains, guayavas, cocos, palms, and mammeis. It was burdened with fruits; and a multitude of birds, undisturbed by the sportsman, have made their abodes among the shadowy branches.

"We sauntered about in the delicious and fragrant shade for half an hour, while the gardener supplied us with the finest fruits. We were then summoned to an excellent breakfast of several courses, garnished with capital wine.

"When our repast was concluded, Senor Sylva conducted us over his house; showed us the interior of the neat church, where he has made pedestals for the figures of various saints out of *stalactites* from some neighbouring cavern; and finally dismissed us, with sacks of the choicest fruit, which he had ordered to be selected from his grove.

A RANCHO, OR FARMHOUSE.—"Our journey from the hacienda (Cocoyotla) was toward the Cave of Cacahuamilpa, which we propose visiting, and we have reached, to night, the rancho of Michapas.



"This is a new feature in our travels. Hitherto we have been guests at haciendas and comfortable town dwellings, but to-night we are lodged in a rancho—a small farmer's dwelling—an Indian hut.

"We arrived about five o'clock, after a warm ride over wide and solitary moors, with a background of the mountains we passed yesterday. In front another sierra stretches along the horizon; and in the foreground of the picture, a lake, near a mile in circuit, spreads out its silver sheet in the sunset, margined with wide-spreading trees and covered with water-fowl.

"The house is built of mud and reeds, matted together; that is, there are four walls without other aperture but a door, while a thatch, supported on poles, spreads on either side from the roof-tree, forming a porch in front. This thatch is not allowed to touch the tops of the walls, but between them and it, all around the house, a space of five or six feet has been left, by means of which a free circulation of air is kept up within. The interior (of one room) is in perfect keeping with this aboriginal simplicity. Along the western wall there are a number of wretched engravings of saints, with inscriptions and verses beneath them; next, a huge picture of the Virgin of Guadalupe, with tarnished gilded rays, blazes in the centre; and near the corner is nailed a massive cross, with the figure of our Saviour apparently bleeding at every pore. A reed and spear are crossed below it, and large wreaths and festoons of marigolds are hung around. Six tressels, with reeds spread over them, stand against the wall; and in one corner a dilapidated canopy, with a tattered curtain, rears its pretentious head to do the honours of state-bedstead. The floor is of earth, and, in a corner, are safely stowed our saddles, bridles, guns, pistols, holsters, swords, and spurs—so that taking a sidelong glance at the whole establishment, you might well doubt whether you were in a stable, church, sleeping-room, or chicken-coop!

"Don Miguel Benito—the owner and proprietor of this valuable catalogue of domestic comforts—received us with great cordiality. He is a man some fifty years of age; delights in a shirt, the sleeves of which have been so long rolled up, that there is no longer any thing to roll down; and a pair of those elastic leather breeches that last one's lifetime in Mexico, and grow to any size that may be required, as the fortunate owner happens to fatten with his years. Not the least curious part of Don Miguel's household, is his female establishment. He appears to be a sort of Grand Turk, as not less than a dozen women, of all colours and complexions, hover about his dwellings; while at least an equal number of little urchins, with light hair and dark (but all with an extraordinary resemblance to the Don,) roll over the mud-floors of the neighbouring huts, or amuse themselves by *lassoing* the chickens.

"The caterer of our mess, thought it but a due compliment to Don Miguel (who does not disdain to receive your money) to order supper—though we resolved to fall back, in case of necessity, upon our own stores, and accordingly unpacked some pots of soup and sardines.

"In the course of an hour, a board was spread upon four sticks, and in the middle of it was placed a massive brown earthen platter, with the stew. At the same time, a dirty copper spoon and a little tortilla were laid before each of us. Although we had determined to hold ourselves in reserve for our soups, yet there was but little left of the savoury mess. Our turtle, flanked with lemons and claret, then came into play; and the repast was ended by another smoking platter of the universal frijoles (beans).

"Wild and primitive as was the scene among these simple Indians, I have seldom passed a pleasanter evening, enlivened with song and wit. When we crept to our reed tressels and serapes, at eleven o'clock, I found that the state-bed was already occupied by a smart-looking fellow from the West Coast (who I take to have been rather deeply engaged in the contraband) and his young wife—a lively looking lass, rather whiter than the rest of the brood—who had spruced herself up on our arrival. Twelve of our party lodged together in that capacious apartment, while Don Miguel betook himself, with the rest of his household, to mats under the porch.

"It rained heavily last night (22nd September), but the morning, as usual, was fresh, clear, and warm. After a cup of chocolate, we sallied forth toward the Cave of

Cacahuamilpa, having previously despatched our arrieros with the mules to Tetecala, to await our return on our journey toward Cuautla.

"Our forces this morning were increased by the addition of some twelve or thirteen Indians, who had been engaged by Don Miguel to accompany us as guides to the cavern. They bore with them the rockets and torches which were to be burned within, and a large quantity of twine for threading the labyrinth.

"Leaving the lake, situated on the very edge of the table-land, we struck down a deep barranca, at the bottom of which our horses sunk nearly to their girths at every footstep, in an oozy marsh, that had not been improved by last night's rain. But passing these bogs, we ascended a steep line of hills, whence there was a splendid view of the snow-capped volcanos of Puebla, and soon reached the Indian village of Totlahmilpa, where it was necessary to procure a 'licence' to visit the cavern; or, in other words, where the authorities extort a sum of money from every passenger, under the plea of keeping the road open, and the entrance safe. As we had special passports from the Mexican government to go where we pleased in the *tierra caliente*, I thought this precaution unnecessary, but our Indians refused to budge a peg without a visit to the *alcaldé*; and therefore, while some of the party entered a hut, and set the women to cooking tortillas, others proceeded with the passports to the civic authorities."

The following is the most pleasing description of any part of Mexico which we have met with:—

"We left Tetecala this morning (23rd September), at eight o'clock, with the intention of passing to-night at the hacienda of St. Nicolas. For the present, at least, we seem to have done with the mountains, as our road to-day lay entirely over the plain. During the three last days, we have been wandering among gigantic mountains and over wild moors, where the solitude of nature reigns in all its majesty; but the picture varies in the direction of CUAUTLA. The mountains sink into the plain, and the plain is rich, fertile, and cultivated with the nicest economy.

"About twelve o'clock we saw the hacienda lying in the distance, in the lap of the plain, with a small hill or two hard by, just large enough to vary the scenery. As we approached the white-walled buildings, we could not help remarking the uncommonly neat appearance of every thing about the estate. The sugar-fields were in capital order, the roads smooth, the fences had been put up, the cattle were under the care of men. The Indian village, inhabited by many of the labourers on the estate, was tidy and comfortable, and there was a cleanness and decency in the appearance of the people that I had not seen elsewhere. Indeed, the whole view of this plain, hemmed in by the distant summits of the mountains, reminded me strongly of some of the pictures of rural beauty constantly presented to the traveller in New England: and I was the more forcibly struck with this, when I looked from the corridor of the hacienda over the whole expanse of country, and saw it dotted here and there with villages and haciendas, the white towers of whose chapels rose up beautifully from an unbroken mass of verdure.

"We were received at this plantation by the administrador, or steward, who had been expecting us for an hour or more; and though he had already partaken of his dinner (believing that we did not intend visiting St. Nicolas to-day), he immediately ordered another, in the meantime showing us to a large and cool apartment, containing a number of beds, where we made a hasty toilet.

"We took a *siesta* after dinner, and then walked with Don A. over the estate. The whole of the fields are planted with cane for a great distance around the house, which forms, by itself, a very extensive establishment.

"First there is the dwelling, a large two-story edifice, having in the basement all the offices, and the store where every necessary is sold to the Indians; above this are the kitchens, parlours, bedrooms, and an immense corridor on arches, looking toward the east, filled with caged birds, and hung with hammocks, where the family pass most of the long warm days of summer. In front is the *corral*, on the west of which are the store-houses and buildings to receive the crop; while on the east is another huge edifice,

where the boilers, engines, crushing machines, cooling vats, moulding apartments, &c., constitute the *trapiche* of the hacienda. It is a little city in itself.

"At sunset all the Indians employed on the premises assembled under the corridor on the basement floor, to account to the administrador for their day's labour and their presence. As he called their names each one replied with '*Alabo á Dios*,'—'I praise God,' and ranged himself against the wall in a line with those who had already responded. When the whole list had been examined, they were dismissed, and departed in a body singing an Indian hymn to the Virgin, the sounds of which died away in the distance as they plodded home over the level fields to their village.

"At night we heard the sound of a clarionet, bass-drum, and flute, at some distance from the dwelling, and on inquiry, discovered that a band of musicians had been organised in an adjoining village by the owner of the hacienda. We strolled over. The whole of a large hut had been appropriated for a musical hall, where the performers were just assembling; while others, who had already arrived, were engaged in tuning their instruments. The leader was quite a respectable-looking Indian, decently dressed, who played the violin; the clarionet player was fortunate in the possession of cotton drawers and a shirt; the bassoon had a pair of drawers but no shirt; the serpent was the wildest looking Indian I ever saw, with long dishevelled black hair, and eyes worthy of his instrument; the big drum was a huge portly old negro, who reminded me of many of our performers on it at home; while the octave flute was an urchin of not more than twelve, the wickedest little devil imaginable, but a fellow of infinite talent, and a capital performer.

"The night was rather too hot to permit us to remain long in the apartment with an Indian crowd; we therefore took our seats outside, where we were favoured by the self-taught amateurs with several airs from recent operas, performed in a style that would not have injured the reputation of many a military band at home (the United States).

"It may reasonably be argued, from a scene like this, that the Indians have talents for one of the arts requiring a high degree of natural delicacy and refinement. If it had been the care of all Spanish proprietors gradually to bring forth their latent dispositions as the Senores J. have done, Mexico now present a picture very different from that of the degradation which fills its valleys with a slothful, ignorant, and debased multitude.

"About two weeks since, seven armed and mounted ruffians attacked two Frenchmen and their servants near the hacienda of Trenta. One of the Frenchmen was severely wounded, but the other, aided by the two *mosos*, succeeded in beating off the robbers, who left one of their number dead on the field, and his horse and trappings as spoils for the victor.

CUAUTLA DE AMILPAS AND HACIENDA DE ST. INEZ.—"We left the hospitable hacienda of San Nicolas at four o'clock this morning (24th September), and passed through a great number of Indian villages, and some haciendas of considerable extent, especially that of *Trenta*, which derives its name from the fact that it was originally purchased for the sum of thirty dollars. With its village, its church (nearly a cathedral in size), its immense sugar works and princely domain, I suppose it could not be acquired now for much less than half a million.

"After enjoying a fine view of the volcano of Popocatepetl at sunrise, and passing the village of Tlalitsappan, we struck into the mountain gorges which we had been for some time approaching. The ground gradually rose, the glens and defiles became more numerous, and among the wild and tangled forests of these solitary mountains we passed many ill-looking wretches, armed and mounted, but always in too small a number to attack our party. There is no doubt they were robbers, as several had their faces partly disguised, while their weapons were cocked and resting in their hands as they passed us. We cocked ours, also, and thus moved on fairly quits with the vagabonds.

"On the sides of these mountains, there were continuous groves of that tall pillar-like species of the *cactus* which is called '*organos*.'

"The heat became insufferable towards noon, and I felt, for the first time, weary of our journey among the lonely hills and defiles. Our impatience to reach Cuautla was increased by the accounts of the Indians we encountered on the road, who invariably added a league or half a league to the distance as we advanced. At length, however, after passing through a very extensive Indian corn-field, which I computed to contain at least five hundred acres, we reached the valley of Amilpas, and, in half an hour more, entered an Indian village bowered in the foliage of bananas and palms, through the midst of which ran a cool and sparkling streamlet. Here we halted to refresh ourselves, as the sun was blistering our skins, and we burned with a fever that was scarcely mitigated by profuse perspiration. After leaving this village, Cuautla appeared immediately on our left, with a rapid river running by it; while, in front, was the stately hacienda of Cuauwistla, belonging to the Dominican monks of Mexico, from the revenues of which a liberal sum is annually set apart for the entertainment of travellers.

CUAUTLA is a perfect southern city. The houses are small and airy; clear water gurgles through the middle of the street; broad-leaved trees fling their branches over the low dwellings. The women loll, half-dressed, in the windows and doors, gazing at nothing or each other; the men seem to have as little to do as the women, and the whole has an air of the 'dolce far niente,' which prevails in this mild and tempting climate.

"Passing through the square, we entered a by-street and arrived at the door of the *meson* (tavern).

"I remembered immediately my experience at Perote, and the account given by La-trobe of his experience at this very inn.

"The gate of the court-yard was thrown open for us. In front lay a narrow lane, on one side of which was a shed, and beneath it a couple of sheep munching a stack of green corn in a corner, while a couple of turkeys picked up what they could find. On the roof a lot of sheepskins, recently taken from the animal, were spread out to dry in the sun. At the end of the lane was the kitchen of the meson, which seemed also to be the cobbler's stall of the burly landlord; who, tucking up his apron in front, ran out to salute us before we dismounted, followed by his stout wife and a greasy scullion, as fat, dirty, and disgusting as Maritornes.

"We inquired if he could 'accommodate us.'

"'Si senores, si senores!' said he, with a strong emphasis on the *si*, as if surprised at our even doubting for an instant the capabilities of his establishment.

"It will be remembered that we now numbered twelve in the party. We asked him (still without dismounting) to show us the rooms.

"From the end of the lane I have described, another struck off at right-angles with it, and both of its sides were adorned with a row of one-story windowless cabins, over the doors of which appeared, in true hotel fashion, the numbers 1.—2.—3.—4.—5.—6.

"G— got down to examine, and the landlord led the way. He first opened No. 3. It was eight feet long, about six wide, and ten high; in one corner lay a pool of mud on the earthen floor, and the walls were literally black with fleas. G— at once objected to this, and the landlord said that it was of course not intended for the senores, but for the baggage and the mosos. He had 'another, more comfortable' for ourselves; and stepping across the street opened No. 6, which, from its exterior, appeared to be of the same size as No. 3. Scarcely had he turned the bolt—when out walked a full grown ass!

"But our discontent did not satisfy the landlord—he did not see why we could not be 'accommodated in rooms that were good enough for other folks—and we might praise the Virgin if we got better in Cuautla!

"There was no time for discussion, however, and as we were hungry, and would rather betake ourselves to the fields and sleep under the trees than submit to the vermin of Cuautla, I proposed that we should return to Cuauwistla. In the meantime, however, Don Juan Black had bethought him of all his friends in the village, and discovered that

the administrador of Santa Inez was an old acquaintance who had often requested a visit in his journeys to the *tierra caliente*.

"The hacienda of Santa Inez is situated in the midst of sugar-fields to the north of the town, and the works, residence, chapel, and Indian village, are bordered by a beautiful stream among some of the finest forest trees I have seen in the republic. I shall never forget the kind reception of Don Filipe Vargas;—it was that of a tried old friend. Ample accommodation and beds were offered us; a meal (which, in apologising for, he called a 'penetencia,') was quickly spread on snowy damask, served with a fine display of silver and excellent claret; and the whole was seasoned with a welcome that will mark Don Filipe in my memory as a man to be trusted in times of difficulty.

"On Saturday evening, after a walk in the charming groves that border the brook and Indian village, from which there was a noble prospect of the whole of Popocatepetl, with the sunset tinging its snows, we returned to the hacienda and took seats in the lower court, near the office where the clerk of the administrador was paying off the hands for their week's work. Here chocolate was handed us, served in the same tasteful style as our dinner.

DEGRADED STATE OF THE ABORIGINES.—"The hands were all mustered, and came up with the usual 'Alaba a Dios!' to receive their weekly wages, as on last evening at San Nicolas.

"Don Filipe informs me that all the ordinary expenses of this estate are 500 dollars per week; but during the working season they rise frequently to 1200 dollars. Three hundred labourers are usually employed at two and a half to three *reals* a day, and the total production of the hacienda is about 40,000 loaves annually—the loaves averaging twenty-three pounds—or, in all, 920,000 pounds of refined sugar. Here, as elsewhere, the molasses nearly pays the expenses.

"He complains greatly of the worthlessness of the Indians, and expresses hopes of improvement from the establishment of schools in Cuautla, where the young children learn rapidly, if they are allowed by their intemperate and gambling parents to continue in their classes. He alleges that the greatest punishment for the Indians is to discharge and expel them entirely from the estate upon which they and their ancestors from time immemorial, have worked; but he intimates that other punishments are resorted to for trifling faults and excesses, and I doubt not the whip is made to play an important part in the discipline of Mexican plantations.

"Mr. Stephens, in his last work on Yucatan, describes a scene of this sort which he witnessed.

"'Looking into the corridor,' he says, 'we saw the poor Indian on his knees on the pavement, with his arms clasped around the knees of another Indian, so as to present his back fairly to the lash. At every blow he rose on one knee, and sent forth a piercing cry. He seemed struggling to retain it, but it burst forth in spite of all his efforts. His whole bearing showed the subdued character of the present Indians, and with the last stripe the expression of his face seemed that of thankfulness for not getting more. Without uttering a word, he crept to the major-domo, took his hand, kissed it, and walked away. No sense of degradation crossed his mind. Indeed, so humbled is this once fierce people, that they have a proverb of their own: 'Los Indios no oigan sino por las nalgas'—the Indians only hear through their backs.'

ANOTHER ARGUMENT IN FAVOUR OF SLAVERY.—"In what then is this Indian population, throughout the planting, farming, and mining districts, equal to our slaves? Although not hereditary property by law, they are hereditary by custom, and the force of those circumstances which deny them the opportunity of bettering their condition, either by emigration to foreign countries, or by diffusing themselves over their own. They form a degraded caste. They are subjected to the control of masters and overseers, and although it is true that they are regularly paid for their labour and habitual degradation, yet they are ignorant, gambling, intemperate, and liable at any moment to be submitted to the lash, against which they have not the courage to offer the slightest resistance. With all the boast, therefore, of the authorities of Mexico, that no man is held in bond-

age within its limits, I still think that no candid person can inspect the condition of these laborers *without giving the palm to our negroes*, and exclaiming indignantly at the *masked slavery which is carried on from year to year, without the slightest prospect of ameliorating the character or condition of the miserable natives.*

"If a man become *slave by descent*, under the *well-established laws* (!!) of a nation by which the institution is recognised, he has always a master, whose duty it is to afford him food, raiment, and protection, in recompense for his toil; and although moralists may say that slavery is in its very nature deteriorating, yet it does not crush the very spirit from the negro, or tend always to his debasement. He is sober; he cares for his family; he feels the duties of the social relations, even in his 'quarter'; and is ambitious of the degree of respectability he may acquire among his fellow slaves. His condition must, therefore, both physically and intellectually, be superior to that of the Indian who becomes a slave, in spite of the law, by the servility of his character and the loathsome vices that absorb his earnings, without a care for the comfort of his family, the education of his children, or even the personal appearance he presents among his fellows (!!)

"When we remember the degree of civilisation that had been attained by these races anterior to the Mexican conquest, it is impossible to believe that their present debasement is to be alone attributed to an enervating climate; nor can Mexico ever claim a high standing among nations until she blots this stain of hypocritical freedom from the fairest portions of her territory. With the improvement of the lot and character of her Indians (who number near four millions of the seven that compose her whole population,) the steady advancement of the nation will proceed; but until that occurs, her fondest admirers can have but little hope, either for her progress or even for her continuance as a nation.

CUAUTLA.—"The next morning (Sunday, September 25) we arose early and went to the town of Cuautla, passing great numbers of Indians with *half-shaved heads* on their way to the Sunday market, where they usually assemble in the Plaza to purchase and sell their commodities. As we reached the town, the bells were ringing for mass, and we strolled into several of the churches. One of them was being repaired, and the altars were filled with skulls and bones that had been taken up while the floor was undergoing the requisite renovation. In the *parroquia*, or parish church, the stench from the dead bodies beneath the rough boards over which we trod, was so abominable that I hastened out of it, without examining some figures of Saints and Apostles done up in dresses that resembled very much the antique uniforms of the eighteenth century. Such anachronisms, however, are of frequent occurrence, and I have before alluded to them, in the instance where even our Saviour was represented in one of the most splendid churches of Mexico in a blue velvet robe and a *Guyaquil sombrero!*

"In the square, there were hundreds of Indians under cane booths, on mats spread with fruits, skins, rebosos, serapes, ices, orgeats, lemonade, vegetables, flowers, and all the varied products of the *tierra caliente*. I stepped into one and breakfasted on oranges, sponge cake, and iced milk. The stores around the square were all open, and indeed I saw no cessation of the usual week-day occupations, except among the Indians who thronged the Plaza. The women, as on yesterday, lolled in the broad window-sills! the men lolled opposite them, or leaned against the walls in the shade—and the excessive heat seemed to have predisposed every one, before ten o'clock, to a doze or a siesta.

"In one of the stores (while Don Juan was bargaining for a horse) the owner showed me a *centipede* of the *tierra caliente*, a horrible reptile of the scorpion kind, with which he says the old houses of Cuautla are infested. These and the *alacranes* (a sort of cross of the spider on the scorpion), are the scourges of the warm country, and the bite of both frequently results in the extreme illness of adults, and the death of children.

"A wide plain skirts the foot of the sierra that hems in the Valley of Mexico, and runs from the valley of Cuautla into that of Puebla. Over it lay our road this afternoon (towards the city of Mexico) and after passing one of those strange and deep barrancas, down which plunged a cascade of clear water for some two hundred feet, we com-



menced the ascent of the range of mountains forming the last barrier between us and the capital.

"Scarcely had we mounted the hills when it began to rain, for the first time during the day since we left Cuernavaca, and I experienced immediately a remarkable change in the temperature, from the scorching heat in the square of Cuautla. Our serapes were at once put on, and we wore them for the rest of the evening.

"Santa Inez is on the limit of the *tierra caliente*;—at five or six miles distance the culture of the sugar cane ceases, and the *tierra templada* commences.

"We passed the beautiful Indian village of Acaclauca, with its green leaves, chapels, and churches, in front of one of which I saw the last tall group of palm-trees standing out with their feathery branches relieved against the snow of Popocatepetl. It was a strange picture, mingling in one frame the tropic and the pole.

"Near eight o'clock the distant barking of dogs announced our approach to the village where we designed resting until morning. Small fires were lighted before each door, and by their light we meandered through half-a-dozen crooked and hilly streets before we reached the house of the worthy Don Juan Gonzales (an old friend of the consul), who at a moment's notice received us under his hospitable roof.

"Don Juan is a man 'well to do' in the world of his little village;—he keeps a store, rents a room to a club of village folks, who like a drop of aguardiente or a quiet game of *monte*; and, above all, has the loveliest girl in the *tierra templada* for a daughter.

"Don Juan ushered us ceremoniously into his long, low, back parlour. In one corner stood a picture of the Virgin with a lamp burning before it, while opposite was a table, around which were gathered five of the neighbours in shirt-sleeves, slouched hats, and beards of a week's growth, busy with a game of greasy cards, in the light of a dim 'tallow.' Ever and anon, the little sylph of a daughter brought in the liquor for the boozers. It was Titania and Bottom—Ariel and the Clown;—and I longed for the pencil of Caravaggio to sketch the gamblers, or of Retzsch to embody the whole spirit of the scene.

"After a frugal supper of tortillas and chocolate, we retired to feather-beds and clean sheets on the floor—but I was glad when we were called to horse at three in the morning. It had been a night of sore encounter; an army of fleas attacked us, the moment we retired, with a vigour and earnestness that did justice both to their appetite and our blood.

AYOTLA.—"We were off at half-past three (26th of September), by the moonlight of a cold and frosty morning, and, at the first streak of day found that we were winding high up the spur of hills that juts out from the sides of Popocatepetl, which was in full view, with the clouds rolling off from its lofty head as the sun rose.

"Behind us, for near twenty leagues, the *tierra caliente* extended distinctly until the view was bounded by a bold and craggy sierra. We wound upward through the hill-farms, hanging against the sides of the mountains, and among the pine-forests, through whose branches a cold autumn wind was whistling. The road was lined with crosses, many of them recently erected, and hung with garlands and flowers; it is a dangerous pass, and infested by hordes of robbers, who attack the travellers either passing from Cuautla to the Valley of Mexico, or returning with the proceeds of their sales.

"Beyond the village of Hooehietepac, we lost sight both of the plain of Cuautla and the *tierra caliente*, and soon afterward the Valley of Mexico appeared to the west.

At TENANGO, "we stopped for breakfast. Our inn was a small rat-hole of a *meson* for muleteers, with a corral of a couple of acres; but the whole establishment bore the sounding name of the '*Purissima Sangre de Christo!*'

"We found, to our sorrow, that we were no longer in the land of rich haciendas and hospitable administrators. The old song of 'no hai!' had recommenced. Tortillas, chilé, mollé, pan, pulqué, agua?—'no hai.' With a little coaxing, however, we got one of the women of the house to seek out the remnant of Indian corn from their breakfast, which was soon ground into tortillas. As we were beginning to devour them, Don Juan espied an Indian bearing a couple of earthen jugs of milk, with one of which, and our leathery cakes, we managed to stay our stomachs till dinner. We again mounted, and descending by a series of inclined planes, speedily reached the level of the plain of Mexico.

This valley is exceedingly different from the *tierra caliente*. Although the temperature is milder, yet every thing is dry, parched, withered, and volcanic. The hill-sides and mountains are stripped of their forests; the fields are arid; the grain small and unproductive; and the whole has a waste and moor-like appearance. The Indians seem even dirtier, if possible, than those we have left behind us, and the patient mules travel over the long and dreary sands as if in a new Arabia.

"Passing through several mud-walled villages, we came at length upon the Vera Cruz road, and reached the town of Ayotla, seven leagues from Mexico.

"I would recommend every one who is about to travel through the *tierra caliente*, to procure a hammock of Sisal grass. With this, he is entirely his own master; and surely no mode of sleeping is more luxurious in a hot climate. You swing it from the rafters of the room—it is above the floor, clear of the walls, and free from insects—it bends to each motion of the body, fitting neatly to every part of your frame—you set it in motion, and while it swings you to sleep, it fans and refreshes by its gentle waving through the air.

"Besides the beautiful scenery through which I have passed during this journey, nothing has impressed me so favourably as the unaffected hospitality we met with everywhere, whether we came introduced or not. The old phrase, 'Mi casa, señor, está muy á su disposicion:' 'My house is entirely at your service,' was not a phrase of course—a mere formula to be gone through and forgotten. Their houses, their animals, their servants, and themselves, were all at our command, and with a cordiality that forbid the idea of *arrière pensée*.

"Living in the country, at a distance from large towns, with but little literature, and few and irregularly-received newspapers, the hacendados and their administrators are glad to welcome the traveller as a guest to their doors. With ample means of accommodation and entertainment, they enjoy as well as confer a favour, and are as thankful for your visit, as you are to them for their repasts and attentions. You feel that the account is fairly balanced, that the other little elegancies and assiduities which are thrown in for your comfort are the result of *genuine hospitality*, and the promptings of excellent hearts."

The descriptions of Mexico by Mr. Mayer, though in some respects contradictory, are by far the most favourable; but his excursions were very limited; and generally we would consider that Mr. Chevalier, an acute observer, who visited the country in 1835, is far more conclusive. "I have only been two months in Mexico, and already I have witnessed five attempts at revolution. Insurrections have become quite ordinary occurrences here, and their settled forms have been gradually established, from which it is not considered fair to deviate. These seem almost as positively fixed as the laws of backgammon, or the recipes of domestic cookery. The first act of a revolution is called *pronunciamiento*. An officer of any rank, from a general down to a lieutenant, pronounces himself against the established order, or against an institution which displeases him, or against any thing else. He gets together a detachment, a company, or a regiment, as the case may be, and these generally, without more ado, place themselves at his disposal. The second act is called the *Gecto*, or outcry, when two or three articles are drawn up, to state the motives or objects of the insurrection. If the matter is of some importance, the *Outcry* is called a *plan*. At the third act, the insurgents and the partisans of government are opposed to one another, and mutually examine each other's forces. At the fourth act, they come to blows; but, according to the improved system lately introduced, the fighting is carried on in a very distant, moderate, and respectful manner.

However, one party is declared victor, and the beaten party *dispronounce*. The conquerors march to Mexico, and their triumphal entry into the capital constitutes the fifth act of the play; the vanquished meanwhile embark at Vera Cruz, or Tampico, with all the *horrors* of war.

“With tranquillity, unfortunately, every thing else is also lost. There is no longer any security. It is mere chance, if the diligence from Mexico to Vera Cruz proceed the whole way without being stopped and robbed. It requires whole regiments to convey the conducta of piastres to Vera Cruz. Travellers who cannot afford to pay for an escort, go armed from head to foot, and in little caravans. Here and there, rude crosses erected by the side of the road, and surrounded by heaps of stones, thrown by passers-by, in token of compassion, point out the spot where some wayfarer, and almost always a stranger, has perished by the hands of robbers. The immediate environs of the most populous cities are infested by malefactors, and even in the interior of cities not excepting the capital, there is no longer any security. There are numerous instances of people being robbed on a Sunday, and at the hour even when the greatest number of people are abroad, within a league of Mexico. An English *chargé-d'affairs* was lassoed on the Alameda, the public walk, in the middle of the day. In the evening, after sunset, notwithstanding the numerous guardians of the night (*serenos*), notwithstanding the *videttes* of cavalry at every corner of the streets, notwithstanding the law prohibits the riding on horseback through the streets after eight o'clock, in order to prevent the use of the lasso, a man is not safe in Mexico, not even in his own house. If, in the evening at eight or nine o'clock, you visit a friend, before the porter consents to open the enormous gate, lined with iron or bronze, there pass as many formalities as if it were a question of letting down the drawbridge of a fortress. Persons, on whose words I think I can rely, have assured me, that as many as 900 dead bodies are yearly deposited in the Morgue of Mexico.”

---

## CHAPTER XI

### CHARACTERISTICS OF THE INHABITANTS OF MEXICO.

THE Spanish Mexicans are accused of great indolence of character, occasioned by the abundant means of subsistence acquired by little industry. They are, from idleness, addicted to gambling, which is charged against them as a prevailing vice. Probably no two men differ from each other so widely in habits and character as the Anglo-Saxon Americans and the Spanish Americans.

Mr. Mayer says,—“The Mexicans are a proud and *sensitive* people; yet, none are more easily subdued by kindness—none more easily won by a ready disposition to mingle in their ranks, and treat them with a due respect for their *habitudes* and their prejudices.

pronounce. The capital consti-  
k at Vera Cruz,

st. There is no Mexico to Vera  
ed. It requires Cruz. Travellers  
oot, and in little the road, and sur-  
mpassion, point has perished by  
pulous cities are cepting the capi-  
tances of people atest number of  
argé-d'affairs was y. In the even-  
night (serenos), streets, notwith-  
streets after eight e in Mexico, not  
lock, you visit a ned with iron or  
of letting down I can rely, have  
d in the Morgue

CO.

acter, occasioned  
stry. They are, them as a prevail-  
ely in habits and  
icans.

ple; yet, none are  
disposition to min-  
es and their preju-

"It seems impossible for them to get rid of the idea, that European powers are seeking to obtain their wealth and territory, and to re-establish the systems from which they freed themselves by so many years of revolutionary war; nor can they (since the Texan war) divest themselves of the erroneous notion, that the United States have ever a longing eye on their capital and country.

"There are but few entertainments given in Mexico, in comparison with those of other cities abroad, where a lavish expenditure in viands, lights, and amusements for the few hours of a single evening, are mistaken for the elegancies and refinements of genuine hospitality;—instead, however, of these ostentatious displays, there are frequent reunions at *turtulias*, where an hour or two are most agreeably spent.

"I have already alluded to the extreme of fashionable life, and its disposition for the theatre; and I do not intend to treat again of the propensity of the *ultras* to living thus constantly in the public eye, without devoting a portion of each day to that domestic intercourse and reunion which make the comfort and beauty of an English or American residence. I speak, however, of that *juste milieu* of society, wherein resides the virtue and intellect of a country.

"It was my good fortune to reside for more than half a year in a native family, once rich and titled, but broken in fortunes by the political and commercial vicissitudes of the republic, and it was there that I constantly witnessed the most beautiful evidences of a filial devotion and parental love, amounting almost to passionate attachment. The lady at the head of the establishment, was a person who had been distinguished for her talents and accomplishments in the days when Mexico was adorned with the splendour of a Spanish court. She would have been considered highly cultivated in any country; her manners were excellent; her bearing graceful and courteous; and a wide circulation in her youth among distinguished men (both before and during the revolution), and a ready talent for imparting her recollections, made her conversation delightful and instructive. Besides this, she possessed a genius for miniature-painting and sketching in crayons, rarely attained by a female, and worthy of a distinguished artist. Qualities like these, brought around her constantly a large and intelligent circle of both sexes. The change of fortune had by no means diminished her estimation in society, and the numbers of fast friends who adhered to her in her comparative indigence, proved their admiration of talent, and the constancy of attachment, by the repetition of the most delicate and disinterested assiduities.

"It was in this Mexican *home*, and not from the unsympathising distance of the hotel and ball-room (the scene of most travellers' observation), that I obtained my insight into the structure of Mexican society and character. Had I kept myself aloof in my own house or my own inn, as is the habit of foreigners, I should have judged from the theatre, the *passéo*, the bull-ring, the cock-pit, and the gaming-table; that the women were but so many painted dolls, without more education or soul than was required to languish over a love-sick play, or to ogle, with idle gaze, a favoured cavalier. I might have supposed, too, that the men were supremely blessed by this dalliance with the sex, and considered themselves in perfect elysium when they could divide their attention between their sirens, their horses, and the card-table;—but in the privacy of this dwelling, I learned to estimate the love and regard between parents and children; the beautiful benevolence of ancient friendship; the universal respect for genius; and, besides, had frequent occasion to notice the expanding spirit, ardent patriotism, desire of cultivation, and quick talent, which embellish the Mexican character.

"It must not be said that I am estimating a country by one example;—I am as far from so partial a judgment, as the opponents of Mexico are from a just one on their side of the question. It is true, that this family afforded me an extensive field of observation, but it chiefly served to stimulate my attention and inquiries elsewhere; and I can frankly declare, that wherever I observed, I invariably found the same qualities of head and heart. It is this *heart* that is in fact the great characteristic of Mexicans, and especially of their females. There is a noble naturalness, an antique generosity about them, which is the parent of a multitude of virtues, and it is by an abandonment of themselves to *impulses*, that so much irregularity and indiscretion have been frequently manifested, both in politics and society.

"I have said that the Mexicans are a people of quick talent, and my remark is borne out by the observation of all foreigners. They are quick to apprehend, quick of study, and quick in mastering a subject; but this very facility, joined with their impulsiveness, is often fatal to their enduring application and progress.

"I came among these people an entire stranger, without especial claims on their attention, and studious to avoid that bill of exchange hospitality, which is the result of introductory letters from former, and, perhaps, forgotten acquaintances. Yet mingling freely among all classes, and comparing them now—when gratitude for acts of kindness has been long yielded and the annoyance of petty impertinences forgotten—I have none but kindly recollections of the people, and none but favourable impressions of the mass of a society, in which I had been taught to believe that I should be held in utter antipathy as an heretical stranger.

"There are in Mexico as in all other countries, specimens of egotism, selfishness, haughtiness, ill-breeding, and loose morals, both among the men and the women; but, although we find these floating like bubbles on the top of society, they must not therefore be considered the characteristics of the country. A nation in which 'revolutions and counter-revolutions are events of almost daily occurrence, is naturally prolific in desperate and crafty political adventurers,' and dissimulation and stratagem may, in time, form the chief element of the character of such a people;—yet such, it is hoped, is not to be the corrupting fate of Mexico.

"The idea that large social entertainments require great magnificence and lavish expense, deprives the Mexicans, in their towns, of many of those agreeable gatherings which fill up so pleasantly our winter nights and autumn evenings; but it is *on their haciendas or plantations that their hospitality is most distinguished*. Nothing is withheld from you; their establishments are placed at your entire control, and the welcome is as sincere as it is hearty and cheerful.

"That they are brave none will doubt, who read the history of their War of Independence, although the bad discipline (especially of their officers) has prevented the very eminent exhibition of this quality in their foreign battles. In fact, regard them in any way, and they will be found to possess the elements of a fine people who want but peace and the stimulus of foreign emulation, to bring them forward among the nations of the earth with great distinction.

"Their geographical position, however, is very unfavourable for this emulative stimulus. They are placed among the mountains, on an isthmus connecting two large continents, while their territory is washed by two seas. They are cut off by a large belt of savage country from us at the north, and the communication with Europe is both distant and uncertain. They have a small population, spread over an immense territory, and want, therefore, both the constant comparison of the intellect of other nations, and social compacting or aggregation among themselves. I can (from personal experience) state how disagreeable is this want of intercourse with the rest of the world. There is intelligence from the United States, perhaps, once a month, and about as often from Europe. The information brought by these arrivals, passes chiefly into the hands of the merchants—and, after a while, is gradually translated in fragments for some of the meagre newspapers, which treat you, months afterward, to a *refacciamento* of the stories or improvements that you had already forgotten. In this respect, our community of language with Great Britain is of vast importance to us. England acts the part of an editor for the United States. She collects the news, the literature, the progressive inventions, and the genius of the old world, with unparalleled activity;—and we are always, at furthest, but twelve days behind her in diffusing these results among the seventeen millions of our own people. But it may be feared, that it will be long before Mexico imitates our example. Spain is not an England in intellectual energy or advancement; and the day has not yet arrived in Mexico when a work in two volumes can be printed, bound, and distributed to her chief cities within twenty-four hours after its reception from Europe.

"I am afraid the tendency of our sister republic is too much toward the opposite extreme. She has not disenthralled herself from the Spanish bigotry which inculcated the idea that a nation must do all for herself, without a commercial marine of her own

to carry on a well-regulated commerce. This seems as likely to make boors of the people who practise it, as seclusion is calculated to make ascetics of those who refuse to mingle with the world, and improve their spirits by a free interchange of opinions and feelings.

CRIME.—“Passing westward, toward the Paseo Nuevo from the Alameda, you cross the square in front of the *Accordada*, the common prison of the capital. In the front of one of its wings a low-barred window is constantly open, and within, on an inclined plane, are laid the dead bodies found daily within the limits of the city. It is almost impossible to take your morning walk to the adjoining fields, without seeing one, and frequently two corpses, stretched bleeding on the stones. These are the victims of some sudden quarrel, or unknown murder during the night; and all who miss a friend, a parent, or a brother, resort to these iron bars to seek the lost one. It is painful to behold the scenes to which this melancholy assemblage frequently give rise, and hear the wails of sorrow that break from the homeless orphan, whose parent lies murdered on the stones of the dead-house.

“Yet this is scarcely more shocking than the scenes presented by the *living*, within the walls of the loathsome prison. A strong guard of military is stationed at the gate, and you enter, after due permission from the commanding officer. A gloomy stair leads to the second story, the entrance to which is guarded by a portal massive enough to resist the assault of a powerful force. Within, a lofty apartment is filled with the officers of the prison and a crowd of subalterns, engaged in writing, talking, and walking—amid the hum of the crowd, the clank of chains, the shouts of prisoners, and the eternal din of an ill-regulated establishment.

“Passing through several iron and wood-barred gates, you enter a lofty corridor, running around a quadrangular court-yard, in the centre of which, beneath, is a fountain of troubled water. The whole of this area is filled with human beings—the great congress of Mexican crime—mixed and mingling, like a hill of busy ants swarming from their sandy caverns. Some are stripped and bathing in the fountain; some are fighting in a corner; some making baskets in another. In one place, a crowd is gathered around a witty story-teller, relating the adventures of his rascally life. In another, a group is engaged in weaving with a hand-loom. Robbers, murderers, thieves, ravishers, felons of every description, and vagabonds of every aspect, are crammed within this court-yard; and, almost free from discipline or moral restraint, form, perhaps, the most splendid school of misdemeanour and villany on the American continent.

“Below, within the corridor of the second story—from which I have described the view of this wretched mass of humanity—a rather better sort of criminals are kept; and yet, even here, many were pointed out to me as being under sentence of death, who still went about entirely without restraint.

“In one corner of the quadrangle is the *chapel*, where convicts for capital offences are condemned to solitude and penance, during the three last days of their miserable life; and, at a certain hour, it is usual for all the prisoners to gather in front of the door, and chant a hymn to the victim of the laws. It is a solemn service of crime for crime.

“I did not see the prison for women, but I am told it is much the same as the one I have just described. About 100 of the men, chained in pairs like galley-slaves, are driven daily into the streets, under a strong guard, as scavengers; and it seems to be the chief idea of the utility of prisons in Mexico, to support this class of coerced labourers.

“There can be no apology, at this period of general enlightenment in the world for such disgraceful exhibitions of the congregated vice of a country. Punishment, or rather incarceration, and labour on the streets, in the manner I have described, is, in fact, no sacrifice; both because public exhibition deadens the felon's shame, and because it cannot become an actual *punishment* under any circumstances of a *lépero's* life. Indeed, what object in existence can the *lépero* propose to himself? His day is one of precarious labour and income; he thieves; he has no regular home, or if he has, it is some miserable hovel of earth and mud, where his wife and children crawl about with scarce the instinct of beavers. His food and clothing are scant and miserable. He is without education, or prospect of improvement. He belongs to a class that does not *rise*. He dulls his sense of present misery by intoxicating drinks. His quick temper stimulates him to quarrel.



His sleep is heavy and unrefreshing, and he only rises to a day of similar uncertainty and wickedness. What, then, is the value of life to him, or to one like him? Why toil? Why not steal! What shame has he? *Is the prison, with certainty of food—more punishment than the free air, with uncertainty?* On the contrary, it is a lighter punishment; and as for the degradation, he knows not how to estimate it.

"Mexico will thus continue to be infested with felons, as long as its prison is a house of refuge, and a comparatively happy home to so large a portion of its outcast population.\*

"I have collected some statistical information on these subjects, which I think will be interesting in connexion with Mexican prisons, and prove how necessary it is, in the first place, to alter their whole system of coercive discipline; and, in the second, to strike immediately at the root of the evil, by improving the condition of the people—by educating, and proposing advantages to them, in the cultivation of the extensive tracts of country that now lie barren over their immense territory.

#### IMPRISONMENTS in Mexico for 1842.

NUMBER OF PRISONERS.	Men.	Women.
	number.	number.
During the first six months of 1842, there were imprisoned in the city of Mexico.....	3197	1427
During the second six months.....	2858	1379
Total of both sexes for 1842.....	6055	2806

"Without specifying *each* of the several crimes, for which these persons were committed to prison, or being able, from all the accounts furnished me, to state the exact number of those who were finally convicted, I will present some lists of the numbers imprisoned for the *chief* crimes, during the whole year.

CRIMES.	Men.	Women.	Total.
	number.	number.	number.
1. Prostitution, adultery, bigamy, sodomy, incest.....	312	179	491
2. Robbery.....	1300	470	1970
3. Quarrelling and wounding.....	2129	1104	3233
4. Quarrelling and bearing arms, &c.....	612	444	1056
5. Homicide, attempt at homicide, and robbery and homicide.....	70	17	87
6. Rape and incontinence.....	65	21	86
7. Forgery.....	7	1	8
8. Gambling.....	3	0	3

Which, added together, give the frightful amount of..

6934

males and females, for the *higher* crimes and misdemeanors—leaving a balance of 1927 only, to be divided among the *lesser*. It should be stated, in addition to the above, that numbers were committed for *throwing vitrol* on the clothes and faces of persons passing along the street; that 113 dead bodies were found; 17 individuals *executed*, and 894 sent to the hospital.

"The sum of 4121 dollars is expended in salaries of officers for this institution, and 30,232 dollars for the support of the prisoners.

\* "As an evidence of the little value these *léperos* place upon their lives,—an old resident in Mexico told me, that he had once been the witness of a street-fight between two women, which resulted in the use of knives, and the ripping of one's belly, so that her bowels were exposed. The wound was not fatal, and as soon as she had slightly recovered from the loss of blood, while the attendants were preparing a litter, she drew forth a *cigarrito* from her bosom, obtained a light from a bystander, and was borne off to the hospital, smoking as contentedly as if preparing for a *siesta!*"

## CHAPTER XII.

## CITY, AND DEPARTMENT, FORMERLY THE INTENDANCY, OF MEXICO.

The population of the former intendency of Mexico was, in 1803, stated to be 1,511,800 souls. In the department which comprises a lesser extent of territory, the population in 1842 was enumerated at 1,389,520.

The whole of the country which was included under the intendency is situated under the torrid zone. It extended from the 16 deg. 34 min. to the 21 deg. 57 min. of north latitude. It was bounded on the north by the intendency of San Luis Potosi, on the west by the intendancies of Guanajuato and Valladolid, and on the east by those of Vera Cruz and La Puebla de los Angeles. It is washed towards the south by the South Sea, or Pacific Ocean, from Acapulco to Zacatula. More than two-thirds of the area of this territory are mountainous.

The Valley of Mexico, or Tenochtitlan, of which M. Humboldt has published a very minute map, is situated in the centre of the *cordillera* of Anahuac, on the ridge of the *porphyritical* and *basaltic amygdaloid* mountains, which run from the south-south-east to the north-north-west. This valley is of an oval form.

Six great roads were made to cross the *cordillera* which encloses the valley, of which the medium height is 3000 metres (or 9842 feet) above the level of the ocean. 1. The road from Acapulco to Guchilaque and Cuervaracca by the high summit, called La Cruz del Marques (alluding to Hernan Cortez, Marques de Valle de Oaxaca). 2. The road of Toluca by Tianguillo and Lerma, a magnificent causeway, not sufficiently to be admired, constructed with great art, partly over arches. 3. The road of Queretaro, Guanajuato, and Durango [*el camino de tierra adentro*], which passes by Guautitlan, Huehuetoca, and the Puerto de Reyes, near Bata, through hills scarcely eighty metres (or 262 feet) above the pavement of the great square of Mexico. 4. The road of Pachuco, which leads to the celebrated mines of *real del Monte*, by the Cerro Ventoso, covered with oak, cypress, and rose-trees, almost continually in flower. 5. The old road of La Puebla, by San Bonaventura and the Llanos de Apan. And, 6. the road of La Puebla by Rio Frio and Tesmelucos, south-east from the Cerro del Telapon, of which the distance from the Sierra Nevada, as well as that from the Sierra Nevada (Iztaccihuatl) to the great volcano (Popocatepetl), served for bases to the trigonometrical operations of MM. Velasquez and Costanzo.—*Alcedo*.

From the capital of Mexico being described as a city built in the midst of a lake, and connected with the continent by dikes, Alcedo observes, "Those who look at Humboldt's map will be no doubt astonished on seeing that the centre

r uncertainty and  
him? Why toil?  
od—more punish-  
ter punishment;

prison is a house  
s outcast popula-

which I think will  
ssary it is, in the  
e second, to strike  
ople—by educat-  
ve tracts of coun-

Women.
number.
1427
1379
2806

persons were com-  
o state the exact  
the numbers in-

Total.
number.
491
1970
3233
1056
87
86
8
3
6934

, to be divided among  
throwing vitrol on the  
dividuals executed, and

s institution, and

—an old resident in  
two women, which  
ere exposed. The  
of blood, while the  
stained a light from  
if preparing for a

of the present city is 4500 metres (or 14,763 feet) distant from the Lake of Tezcucó, and more than 9000 metres, or 29,527 feet from the Lake of Chalco; but the city has certainly not changed its place, for the cathedral of Mexico occupies exactly the ground where the temple of Huitzilopochtli stood, and the present street of Tacuba is the old street of Tlacopan, through which Cortez made his famous retreat in the fatal night of the 1st of July, 1520, which still goes by the name of *noche triste*. The difference of situation between the old maps and those published by Humboldt, arises solely from the diminution of water in the lake of Tezcucó.

A letter addressed by Cortez to the Emperor Charles V., dated 30th of October, 1520, gives a description of the Valley of Mexico. "The province in which the residence of this great lord Moctezuma is situated," says Cortez, "is circularly surrounded with elevated mountains, and intersected with precipices. The plain contains near seventy leagues in circumference, and in this plain are two lakes, which fill nearly the whole valley; for the inhabitants sail in canoes for more than fifty leagues round." (He speaks only of two lakes, for he knew but imperfectly those of Zumpango and Xaltocan, between which he hastily passed in his flight from Mexico to Tlascala, before the battle of Otumba.) "Of the two great lakes of the Valley of Mexico, the one is fresh and the other salt-water. They are separated by a small range of mountain (the conical and insulated hills near Iztapalapan); these mountains rise in the middle of the plain, and the waters of the lake mingle together in a strait between the hills and the high *cordillera* (undoubtedly the east declivity of Cerros de Santa Fé). The numerous towns and villages constructed in both of the two lakes carry on their commerce by canoes, without touching the continent. The great city of Tenixtitlan or Tenochtitlan is situated in the midst of the salt-water lake, which has its tides like the sea; and from the city to the continent there are two leagues, whichever way we wish to enter. Four dikes lead to the city: they are made by the hand of man, and are of the breadth of two lances. The city is as large as Seville or Cordova. The streets, I merely speak of the principal ones, are very narrow and very long; some are half-dry and half-occupied by navigable canals, furnished with very well-constructed wooden-bridges, broad enough for ten men on horse-back to pass at the same time. The market-place, twice as large as that of Seville, is surrounded with an immense portico, under which are exposed for sale all sorts of merchandise, catables, ornaments made of gold, silver, lead, pewter, precious stones, bones, shells, and feathers; delft-ware, leather, and spun-cotton. We find hewn stones, tiles, and timber fit for building. There are lanes for game, others for roots and garden-fruits; there are houses where barbers shave the head (with razors made of obsidian); and there are houses resembling our apothecary shops, where prepared medicines, unguents, and plasters are sold. There are houses where drink is sold. The market abounds with so many

things, that I am unable to name them all to your highness. To avoid confusion, every species of merchandise is sold in a separate lane; every thing is sold by the yard, but nothing has hitherto been seen to be weighed in the market. In the midst of the great square is a house, which I shall call *Paudiencia*, in which ten or twelve persons sit constantly for determining any disputes which may arise respecting the sale of goods. There are other persons who mix continually with the crowd, to see that a just price is asked. We have seen them break the false measures which they had seized from the merchants."

Such was the state of Tenochtitlan in 1520. Humboldt sought in vain in the archives of the family of Cortez, preserved at Mexico in the Casa del Estado, for the plan which he ordered to be drawn up of the environs of the capital, and which he sent to the emperor, as he says, in his third letter published by Cardinal Lorenzana. The Abbe Clavigero has ventured to give a plan of the Lake of Tezcucuo, such as he supposes it to have been in the sixteenth century. This sketch, though inaccurate, is thought preferable to that given by Robertson, and other European authors. Humboldt has drawn on the map of the Valley of Tenochtitlan the old extent of the salt-water lake, such as he conceived it from the historical account of Cortez, and some of his contemporaries. In 1520, and long after, the villages of Iztapalapan, Coyohuacan (improperly called Cuyacan), Tacubaja, and Tacuba, were quite near the banks of the Lake of Tezcucuo. Cortez says expressly, "That the most part of the houses of Coyohuacan, Culucan, Chulubuzco, Mexicaltzingo, Iztapalapan, Cuitaguaca, and Mizquocque, were built in the water on piles, so that frequently the canoes could enter by an under-door." The small hill of Chapultepec, on which the viceroy, Count Galvez, constructed a castle, was no longer an island in the Lake of Tezcucuo in the time of Cortez. On this side, the continent approached to within about 3000 metres (or 9842 feet) of the city of Tenochtitlan, consequently the distance of two leagues indicated by Cortez in his letter to Charles V. is not altogether accurate: he ought to have retrenched the one-half of this, excepting, however, the part of the west-side at the small porphyritical hill of Chapultepec. We may well believe, however, that this hill was, some centuries before, also a small island, like the Penol del Marques, or the Penol de los Banos. It appears extremely probable, from geological observations, that the lakes had been on the decrease long before the arrival of the Spaniards, and before the construction of the canal of Huehuetoca.—*Alcedo*.

The old city of Mexico communicated with the continent by the three great dikes of Tepejacac (Guadalupe), Tlacopan (Tacuba), and Iztapalapan. Cortez mentions four dikes, "because he reckoned, without doubt, the causeway which led to Chapultepec. The Calzada of Iztapalapan had a branch which united Coyohuacan to the small fort Xaloc, the same in which the Spaniards were entertained at their first entry by the Mexican nobility." Robertson speaks of a

dike which led to Tezcuco, but such a dike never existed, on account of the great distance, and the great depth of the east part of the lake.

The city of Tenochtitlan was divided into four quarters, called Teopan, or Xochimilca, Atzacualco, Moyotla, and Tlaguechiuchan, or Cuepopan. The old division was preserved in the limits assigned to the quarter of St. Paul, St. Sebastian, St. John, and St. Mary; and the present streets have for the most part the same direction as the old ones, nearly from north to south and from east to west, though more properly from the south 16 deg. west to north 74 deg. east, at least towards the convent of St. Augustin, where Humboldt took his azimuths. The direction of the old streets was undoubtedly determined by that of the principal dikes. Now, from the position of the places where these dikes appear to have terminated, it is improbable that they represented exactly meridians and parallels. But what gives the new city, as we have already observed, a peculiar and distinctive character, is that it is situated entirely on the continent, between the extremities of the two lakes of Tezcuco and Xochimilco, and that it only received, by means of canals, the fresh water of the Xochimilco.—*Alcedo*.

“Many circumstances have contributed to this order of things. The part of the salt-water lake between the south and west dikes was always the shallowest. Cortez complained that his flotilla, the brigantines which he constructed at Tezcuco, could not, notwithstanding the openings in the dikes, make the circuit of the besieged city. Sheets of water of small depth became insensibly marshes, which, when intersected with trenches or small defluous canals, were converted into *chinampas* and arable land.

“Of the five lakes of the Valley of Mexico, the Lake of Tezcuco is most impregnated with muriate and carbonate of soda. The nitrate of barytes proves that this water contains no sulphate in dissolution. The most pure and limpid water is that of the Lake of Xochimilco, the specific weight of which Humboldt found to be 1.0009, when that of water distilled at the temperature of 18 deg. centigrade, or 54 deg. Fahrenheit, was 1.000, and when water from the Lake of Tezcuco was 1.0215. The water of this last lake is heavier than that of the Baltic Sea, and not so heavy as that of the ocean, which, under different latitudes, has been found between 1.0269 and 1.0285. The quantity of sulphuretted hydrogen which is detached from the surface of all the Mexican lakes, and which the acetate of lead indicates in great abundance in the lakes of Tezcuco and Chalco, undoubtedly contributes in certain seasons to the unhealthiness of the air of the valley. Intermittent fevers, however, are very rare on the banks of these very lakes.”—*Alcedo*.

Humboldt says, “two sorts of hewn stone, the porous amygdaloid called *tetzontli*, and especially a porphyry of vitreous feld-spa without any quartz, give to the Mexican buildings an air of solidity, and sometimes even magnificence. There are none of those wooden balconies and galleries to be seen

which disfigure so much all the European cities in both the Indies. The balustrades and gates are all of Biscay iron, ornamented with bronze, and the houses, instead of roofs, have terraces, like those in Italy and other southern countries.

"The edifice destined to the school of mines, for which the richest individuals of the country furnished a sum of more than 3,000,000 of francs, or 124,800/ sterling, would adorn the principal places of Paris or London. Two great palaces were recently constructed by Mexican artists, pupils of the academy of fine arts of the capital. One of these palaces, in the quarter Della Traspansa, exhibits in the interior of the court a very beautiful oval peristyle of coupled columns. The traveller justly admires a vast circumference paved with porphyry flags, and enclosed with an iron railing, richly ornamented with bronze, containing an equestrian statue of King Charles IV. placed on a pedestal of Mexican marble, in the midst of the *plaza mayor* of Mexico, opposite the cathedral and the viceroy's palace. This colossal statue was executed at the expense of the Marquis de Branciforte, formerly viceroy of Mexico, brother-in-law of the Prince of Peace. It weighs 450 quintals, and was modelled, founded, and placed by the same artist, M. Tolsa, whose name deserves a distinguished place in the history of Spanish sculpture"—*Humboldt's New Spain*.

Humboldt, who had seen successively, within a very short space of time, Lima, Mexico, Philadelphia, Washington, Paris, Rome, Naples, and the largest cities of Germany, remained nevertheless smitten with a recollection of the grandeur of this latter city, a circumstance which he attributes principally to the majestic character of its situation and the surrounding scenery.—*Alcedo*.

According to the same authority, "Large avenues of elms and poplars lead in every direction to the capital; and two aqueducts, constructed over arches of very great elevation, cross the plain, and exhibit an appearance equally agreeable and interesting. The magnificent convent of Nuestra Senora de Guadalupe appears joined to the mountains of Tepeyacae, among ravines which shelter a few date and young *yuca* trees. Towards the south the whole tract between San Angel, Tacabaya, and San Agustin de las Cuevas, appears an immense garden of orange, peach, apple, cherry, and other European fruit-trees."

Alcedo, in the edition of 1817, observes, "The city of Mexico is also remarkable for its excellent police. The most part of the streets have very broad pavements; and they are clean and well lighted. These advantages are the fruits of the activity of the Count de Revillagigedo, who on his arrival found the capital *extremely dirty*."

"Water is everywhere to be had in the soil of Mexico, a very short way below the surface, but it is brackish, like the water of the Lake of Tezeuco. The two aqueducts already mentioned, by which the city receives fresh water, are monuments of modern construction worthy of the traveller's attention. The springs of potable water are situated to the east of the town, one in the insulated hill of Chapultepec, and the other in the *cerros* of Santa Fé, near the



*cordillera*, which separates the Valley of Tenochtitlan from that of Lerma and Toluca. The arches of the aqueduct of Chapultepec occupy a length of more than 3300 metres, or 10,826 feet.

The enumeration in 1790, by orders of the Count de Revillagigedo, gave a result of only 112,926 inhabitants for the city; but this result was considered too low by Aleedo, who says, "The regular troops and militia in garrison in the capital are composed of from 5000 to 6000 men in arms. We may admit with great probability that the actual population consists of

2,500 white Europeans.
65,000 white Creoles.
33,000 indigenous (copper-coloured).
26,500 Mestizoes, mixture of whites and Indians.
10,000 Mulattoes.
137,000 inhabitants.

"There are consequently in Mexico 69,500 men of colour, and 67,500 whites: but a great number of the Mestizoes are almost as white as the Europeans and Spanish Creoles!

"In the twenty-three male convents which the capital contains there are nearly 1200 individuals, of whom 580 are priests and choristers. In the fifteen female convents there are 2100 individuals, of whom nearly 900 are professed *religieuses*.

"The clergy of the city of Mexico then was, and is now, extremely numerous, though less numerous by one-fourth than at that period at Madrid. The enumeration of 1790 gives

In the convents of monks.	{	573 priests and choristers.	}	867
		59 novices.		
		235 lay brothers.		
In the convents of nuns.	{	888 professed <i>religieuses</i> .	}	923
		35 novices.		
Prebendaries . . . . .				26
Parish priests ( <i>curés</i> ) . . . . .				16
Curates . . . . .				43
Secular ecclesiastics . . . . .				517
		Total . . . . .		2392

and without including lay-brothers and novices, 2068."

Aleedo, in comparing this capital with those of Europe in the beginning of the present century, says, "Mexico is the most populous city of the new continent. It contains only 40,000 inhabitants fewer than Madrid; and as it forms a great square, of which each side is nearly 2750 metres, or 9021 feet, its population is spread over a great extent of ground. Its greatest length is nearly 3900 metres (12,794 English feet); of Paris 8000 metres (26,246 English feet)."

The Count de Revillagigedo set on foot accurate researches into the consumption of Mexico. The following table was drawn up in 1791:—

## CONSUMPTION of Mexico.

ARTICLES OF CONSUMPTION.	Quantity.	ARTICLES OF CONSUMPTION.	Quantity.
1. Fables:—		2. Grain:—	
Beesves.....	number.	Maise, or Turkey wheat, cargass of	number.
Culores.....	16,300	three fanegas.....	117,224
Sheep.....	450	Barley, cargass.....	40,219
Hogs.....	274,923	3. Liquid Measure:—	
Kids and rabbits.....	50,076	Wheat flour, cargass of 12 arrobas.....	130,000
Fowls.....	21,000	Pulque, the fermented juice of the	
Ducks.....	1,255,310	agave, cargass.....	994,700
Turkeys.....	123,000	Wine and vinegar, barrels of 4	
Pigeons.....	203,000	arrobas.....	4,507
Partridges.....	45,300	Brandy, barrels.....	12,900
	140,000	Spanish oil, arrobas of 25 lbs.....	6,583

"Supposing at that time, with M. Peuchet, the population of Paris to be four times greater than that of Mexico, we shall find that the consumption of beef is nearly proportional to the number of inhabitants of the two cities, but that that of mutton and pork is infinitely more at Mexico. The difference is as follows :

ANIMALS.	CONSUMPTION.		Quadruple of the Consumption of Mexico.
	Of Mexico.	Of Paris.	
Beesves.....	number.	number.	number.
Sheep.....	16,300	70,000	63,200
Hog.....	273,000	350,000	1,116,000
	50,100	35,000	200,300

"M. Lavoisier found by his calculations that the inhabitants of Paris consumed annually, in his time, 90,000,000 lbs. of animal food of all sorts, which amounts to 163 lbs. (79 $\frac{1}{10}$  kilogrammes, or 175 $\frac{1}{10}$  lbs. avoirdupois) per individual. In estimating the animal food yielded by the animals designated in the preceding table, according to the principles of Lavoisier, modified according to the localities, the consumption of Mexico in every sort of meat is 26,000,000 lbs., or 189 lbs., or 204 lbs. avoirdupois, per individual. This difference is so much the more remarkable as the population of Mexico includes 33,000 Indians, who consume very little animal food.

"The consumption of wine had formerly greatly increased since 1791, especially since the introduction of the Brownian system in the practice of the Mexican physicians. These wines, however, are only drunk by the wealthy class of the inhabitants. The Indians, Mestizoes, Mulattoes, and even the greatest number of white Creoles, prefer the fermented juice of the agave, called *pulque*, of which there is annually consumed the enormous quantity of 44,000,000 bottles, containing 48 French cubic inches each, or 58,141 cubic inches English. The immense population of Paris only consumed annually in the time of M. Lavoisier 281,000 muids of wine, brandy, eyder, and beer, equal to 80,928,000 bottles.

"The consumption of bread at Mexico is equal to that of the cities of Europe. This fact is so much the more remarkable, as at Caracas, at Cumana, and

at of Lerma and  
length of more

ingigedo, gave a  
s considered too  
ison in the capi-  
admit with great

ns.  
d 67,500 whites;  
Europeans and

contains there are  
. In the fifteen  
00 are professed

emely numerous,  
adrid. The enu-

867  
923  
26  
16  
43  
517  
2392

the beginning of  
of the new conti-  
and as it forms  
1 feet, its popula-  
th is nearly 3900  
glish feet)."  
into the consump-

Carthagena de las Indias, and in all the cities of America situated under the torrid zone, but on a level with the ocean, or very little above it, the Creole inhabitants live on almost nothing but maize bread, and the *jatropha manihot*. If we suppose, with M. Arnould, that 325 lbs. of flour yield 416 lbs. of bread, we shall find that the 130,000 loads of flour consumed at Mexico, yield 49,900,000 lbs. of bread, which amounts to  $391\frac{6}{7}$  lbs. avoirdupois, per individual of every age. Estimating the habitual population of Paris at 547,000 inhabitants, and the consumption of bread at 206,788,000 lbs., we shall find the consumption of each individual in Paris 377 lbs. French, or  $406\frac{6}{7}$  lbs. avoirdupois." At Mexico, the consumption of maize is almost equal to that of wheat. It is the food most in request among the Indians.

The market of Mexico has always been celebrated as richly supplied with eatables, particularly with roots and fruits of every sort. "It is a most interesting spectacle, which may be enjoyed every morning at sunrise, to see these provisions and a great quantity of flowers, brought in by Indians in boats, descending the canals of Istaecolco and Chalco. The greater part of these roots is cultivated on the *chinampas*, called by the Europeans floating gardens. There are two sorts of them, of which the one is moveable and driven about by the winds, and the other fixed and attached to the shore. The first alone merit the denomination of floating gardens, but their number is daily diminishing.

The invention of *chinampas* had its origin in the local situation of a people, who, surrounded with enemies, were compelled to live in the midst of a little lake abounding in fish, who were forced to fall upon every means of procuring subsistence. "The oldest *chinampas* were merely bits of ground joined together artificially, and dug and sown upon by the Aztecs. These floating islands are to be met with in all the zones. Humboldt saw them in the kingdom of Quito, on the river Guayaquil, of eight or nine metres (or 26 or 29 feet) in length, floating in the midst of the current, and bearing young shoots of bambusa, pistia stratiotes, pontederia, and a number of other vegetables, of which the roots are easily interlaced. He found also in Italy, in the small *lago di aqua solfa* of Tivoli, near the hot baths of Agrippa, small islands formed of sulphur, carbonate of lime, and the leaves of the *ulva thermalis*, which change their place with the smallest breath of wind. Floating gardens are, as is well known, also to be met with in the rivers and canals of China, where an excessive population compels the inhabitants to have recourse to every shift for increasing the means of subsistence.

Masses of tufted earth, carried away from the banks, have probably originated the idea of artificial *chinampas*; but the industry of the Aztecs gradually carried this system of cultivation to perfection. "The floating gardens, of which very many were found by the Spaniards, and of which many still (1817) exist in the

Lake of Chalco, were rafts formed of reeds (*totora*), rushes, roots, and branches of brushwood. The Indians cover these light and well-connected materials with black mould, naturally impregnated with muriate of soda. The soil is gradually purified from this salt by washing it with the water of the lake; and the ground becomes so much the more fertile as this lixiviation is annually repeated. This process succeeds even with the salt-water of the Lake of Tezcuco because this water, by no means at the point of its saturation, is still capable of dissolving salt as it filtrates through the mould. The *chinampas* sometimes contained even the cottage of the Indian, who acts as guard for a group of floating gardens. They are towed or pushed with long poles when wished to be removed from one side of the banks to the other.

"In proportion as the fresh-water lake has become more distant from the salt-water lake, the moveable chinampas have been fixed. Every chinampa forms, or formed, a parallelogram of 100 metres in length, and from five to six metres (or 328 by 16 or 19 feet) in breadth. Narrow ditches, communicating symmetrically between them, separate these squares. The mould fit for cultivation, purified from salt by frequent irrigations, rises nearly a metre, or 3.28 feet above the surface of the surrounding water. On these chinampas are cultivated beans, small peas, pimento (*chilú*, *capsicum*), potatoes, artichokes, cauliflowers, and a great variety of other vegetables. The edges of these squares are generally ornamented with flowers, and sometimes with a hedge of rose bushes.

"The promenade in boats around the chinampas of Istacalco is one of the most agreeable that can be enjoyed in the environs of Mexico. The vegetation is extremely vigorous on a soil continually refreshed with water."—*Humboldt. Thomson's Aledo.*

The modern city of Mexico has, after the visit of Humboldt, been well described by Mr. Ward. It is situated in a plain, near lakes, and surrounded by mountains, at an elevation of 7400 feet above the level of the sea, in latitude 19 deg. 26 min. north; longitude 101 deg. 26 min. west. The population is said now to amount to nearly 200,000 of all races. Its streets intersect each other generally at right angles. On looking down on it from the neighbouring heights, it has been compared to a chessboard.

Although Humboldt describes it as "undoubtedly the finest city built by Europeans in either hemisphere," we certainly doubt the truth of this assertion. Many of the public edifices are certainly magnificent, and the cathedral and churches contain gorgeous embellishments and treasures. There are fourteen parish churches, six additional churches, thirteen monasteries and seminaries, twenty-two nunneries, one university, six colleges, and five hospitals.

The palace of the archbishop is a plain edifice. That of the president is said to have been equally plain, and until 1842, was wretchedly furnished. After the accession of Santa Anna, Mr. Mayer says of the grand saloon in this palace:—

"In this spacious and well-proportioned apartment they have gathered a quantity of gorgeous furniture, and placed, on a platform at the northern end, under a crimson canopy, a magnificently carved and gilded throne. Various flags, alleged to have been taken from the Texans, in battle, are affixed to staffs extending from the cornice. The walls are covered with large French mirrors, and the deep windows are festooned with the most tasteful upholstery of French artistes. I have wandered over the whole of this immense pile of edifices, but I recollect nothing else about it worthy of notice. The private apartments of General Santa Anna are plain, neat, and tasteful, and a full-length portrait of General Washington adorns an obscure chamber."

There is a senate chamber and chamber of deputies behind the palace, near which also is the botanic garden—of small extent. The mint is on the north of the Palace Square, near which is the *adama* or custom-house. The Monte Pio, or national pawnbroking establishment, is in the palace—said to be erected by Cortez: it is founded very much on the same principle as that of Paris. Mr. Mayer says;—

"You may form an idea of the number and variety of persons who derive assistance from the Monte Pio, by a walk through its extensive apartments. You will there find every species of garment, from the tattered rebozo of the *lepéa* to the lace mantilla of the noble dame; every species of dress, from the blanket of the beggar, to the military cloak and jewelled sword of the impoverished officer; and, as to jewels, Aladdin would have had nothing to wish among the blazing caskets of diamonds for which the women of Mexico are proverbial."

The Minería, or School of Mines, is one of the most splendid edifices in America. "It was planned and built by Tolsa, the sculptor of the statue of Charles IV.—and is an immense pile of stone, with courts, stairways, saloons, and proportions that would adorn the most sumptuous palaces in Europe. But this is all. The apparatus is miserable; the collection of minerals utterly insignificant; the pupils few; and, among the wastes and solitude of the pile, wanders the renowned Del Rio—one of the most learned naturalists of this hemisphere—ejaculating his sorrows over the departed glory of his favourite schools."

An edifice used for the manufacture of tobacco, situated at the north-western corner of the city, and erected by the old Spanish government, has been converted into a citadel.

The Academy of Fine Arts, so highly admired by Humboldt, has, like the Minería, university, and museum, become almost untenanted. Under the old Spanish government the academy was really a school of arts, and supplied at great expense with casts of the most celebrated statuary of Europe. There are a few private cabinets of pictures, &c. In the streets, wealth and poverty exhibit their extremes.

"Go where you will," says, Mr. Mayer, "in this city you are haunted by beggars. Beggary is a *profession*; but it is not carried to quite the extent that it is in some of the Italian states, and especially the Sicilian dominions.

"The capital employed in this business is blindness, a sore leg, a decrepit father or mother, or a helpless child; in the latter case, a stout hearty boy usually straps the feeble one on his back, and runs after every passer beseeching succour. With such a stock in trade, and a good sunny corner, or wall of a church door, the petitioner is set up for life. Placed in so eligible a situation, their cry is incessant from morning to night, 'Senores amigos, por el amor de dios,' 'for the love of the blessed Virgin!' 'by the precious blood of Christ!' 'by the holy mystery of the Trinity!' repeated with many variations between their eternal scratchings, winking of lids over sightless balls, and the display of maimed limbs and every species of personal deformity. There is no 'poor-house' in Mexico, to which such vagrant wretches are forced to go."

Whoever happens to be the successful head of a revolution, opens court ceremonies; and "military, diplomatic, and ecclesiastical uniforms," and religious processions form gorgeous displays, very inconsistent with the ideas usually entertained of republican capitals. There are *four theatres*, a *Plazo de los Torros* for bull-fights, in which, like the old Spaniards, the Mexicans delight. On feast days all are joyous or idle. Mr. Gilliam, as a republican, was indignant on witnessing the Christmas festivities in the city.

"There was during the whole day, the firing of rockets from the churches, and of cannon from before the national palace, at the plaza. In the evening, General Canalizo, the dictator *pro tem.*, in his coach of state, accompanied by his guards of lancers, commanded by a general officer, rode through the streets to the *alemade* and the *pasio*. To inform plain republicans in the United States, that it was an extraordinary sight for the first officer of the republic of Mexico to appear in his coach, would not awaken their imaginations to the gaudy and royal state in which such things are done there. But never was I more surprised, and indeed indignant, than when I beheld the chief magistrate of a republican government aping the gaudy show and circumstance of royal pride to please and gull a gaping people.

"I had a thought that in the enlightened age of the nineteenth century, republicans of all the continent of America had thrown aside and disdained the tinsel of monarchical pageantry and aristocracy, basing their noble bearing alone on the soundness of their constitutional principles, and devotion to their country's weal.

"But so far from the dictator of Mexico appearing in plain garb and equipage, and like Washington assuming in public to be nothing more than a servant of the people and a private citizen, General Canalizo had his coach literally fringed and covered with gold; and I hardly knew which the most to admire, the splendid uniforms of his coachman, or that of his own. But for the fact, that the dictator, instead of the driver, wore the *shopo*, and was seated within, I would have mistaken



that Yankee mounted on his seat like a golden throne, for the dictator *pro tem.* of the republic of Mexico.

"There were also generals dressed in full uniforms, attending as outriders to his excellency, while not less than a hundred lancers were his body guard. Hang down your heads, ye respectable republicans and generals of the United States! for you cannot aspire to being postillions and body-servants to the most high in authority.

"Having seen the big show of the dictator, I followed the crowd to the Plaza de los Torros, for I was not satisfied with my speculations, upon the different castes of society, and the moral tone pervading each. Having convinced myself that decent and respectable portions of society, embracing both sexes, visited the shows of bull-fighting, I attended the exhibition, remaining there as long as I could do so with any degree of ease or comfort. I observed a mother with three children, call their attention so particularly to the scene of blood, that they might not escape seeing all the cruel performances of the occasion. I soon left the barbarous amphitheatre, never intending to enter it again."

Mr. Mayer was told, "that unless I remained some time I was likely to lose the three great 'amusements' of Mexico, to wit, a revolution, an earthquake, and a bull-fight.

"A fight came off rather unexpectedly in the *Plaza de Torros*, an immense circus, erected when this sport was in its palmy days in Mexico.

"It was Sunday, and the people were unoccupied. The idlers had a few spare *medios*, picked up by toil, beggary, or pilfering during the week, and as to the rich, it was expected that of course they would be gratified by the sight of an exhibition from which they had been long debarred.

"The exhibition of the slaughter-house as a sport, can tend only to foster a brutal passion for blood. Death becomes familiarised as a play-thing to the multitude. They make a clown of the grim monster. They put him as a joker on the arena for Sabbath sports; and the day that is assigned as a period of repose, thankfulness, love, and remembrance of the blessed God, is converted into a school-time of the worst passions that can afflict and excite the human heart.

"It may be said that this is not true of all classes. I grant it, and reply, that although all classes visit the circus, yet the majority of the spectators is doubtless composed of the lowest ranks, requiring most moral instruction, and least addicted to reasoning. With such a population as that of the *léperos* of Mexico (men scarcely a remove from the beasts whose slaughter they gloat on), these scenes of murder, in which bulls, matadors, and picadors are often indiscriminately slain, can only serve to nourish the most wicked passions, and to nerve the ignorant and vile to deeds of most daring criminality.

"It will be a matter of sincere congratulation for Mexican patriots, when this remnant of barbarism is abolished in their country, and the thousands which are

annually expended in bull-fights throughout the republic, are devoted to the education or rational amusement of the people."

There are, according to Mr. Mayer, scarcely any hotel accommodations in the city of Mexico. The best being a miserable establishment, only a few removes from the *Fondas* and *Mesones* of the olden time. This want of accommodation he attributes to "the fact that *travelling* is only of a recent date; a new invention, as it were, in Mexico. In former times, articles of merchandise were sent under the care of *arrieros*, who were satisfied with the accommodation of the ordinary tavern; to wit, four walls, covered with a roof, in which they might stretch their mats, pile their saddies, and sleep, living the while on tortillas, onions, pulque, and jerked meats. Whenever the better classes found it needful to visit the capital, the house of some friend was open to them, and thus hospitality prevented the creation of an honest race of Bonifaces to welcome the weary wayfarer."

Mr. Mayer, like others who have visited Mexico, describes the religious ceremonies, and especially the festival of the Virgin of Guadalupe, the patron saint of Mexico, whose shrine is richer than that of St. John Nepomuc, at Prague. Of Mexican domestic character, among the families of the higher class, he speaks favourably, although he says "too much time is devoted to the morning, the evening drive, and the theatre."

"The universal conclusion of the day with a fashionable lady in Mexico, is the theatre. She begins with mass, to which she walks in the morning with her mantilla gracefully draped around her head, and falling in folds of splendid lace over her breast and shoulders. But the night must end in full dress at the opera or theatre. It is as regular and as much a matter of course as her meals."

The houses of the Mexicans are usually built of the strongest materials, either brick or stone, and without much architectural pretension. They are erected around *patios*, or court-yards, and are from thirty to forty feet front on the street—the grand saloon being generally the length of the whole house. On the ground-floor are the porter's lodge, offices, and coach-house. "From this a flight of steps leads to an *entresol*, devoted to the domestics, while the upper story is universally the fashionable and best one. Here the family dwells in perfect seclusion from the street and neighbours, and the arcade which fronts their doors is filled with the choicest fruit and flower-trees in constant bloom. Above all this is the *azotea*, or flat paved roof, a delightful retreat on summer nights. The front windows of the houses are all guarded by balconies covered with gaily-coloured awnings; and on days of festival, when filled with the gay throng of Mexican women, and hung with tapestry and velvet, they present a most brilliant appearance.

"The carriage, and ever-harnessed mules, stand constantly in the court-yard below; and the postillion is ready to mount and sally forth at a moment's notice until after dark, when the large front gate is closed, locked, and barred; and the house becomes as quiet and secure as a castle, with which no communication from

without is permitted, until you tell your name, or signify to the porter the object of your visit. Until this ceremony has passed, no bolt is drawn in the wicket or latch raised to admit you; and the caution is extremely necessary, on account of the frequent robberies that have been committed by allowing unknown persons to enter after dark."

The "old school" says Mr. Mayer, "seems to have taken refuge among the Mexicans. They are formally, and I think, substantially, the politest people I have met with."

The Alameda is a good resort for carriages to drive, and for students, priests, and monks to loiter. The *Paseo nuevo* is another drive about a mile long, bordered with trees, and adorned with fountains and statues. It is crowded on festivals. Every person of consideration possesses an equipage.

"It is not thought '*exactly proper*,'" observes the same writer, "for a lady ever to walk, except to mass, or, sometimes when she goes shopping. The coach, therefore, on all gala days, is sure to appear on the *Paseo* with its fair burden, dressed in the French style as for a dinner party or a ball. When I first arrived in Mexico, it was rare to see a bonnet on such occasions; but that awkward appendage of fashionable costume was becoming gradually in vogue before I left.

"For an hour or more, it is the custom to pass up and down the sides of the *Paseo*, nodding and smiling at the cavaliers, who show off their horsemanship along the centre of the road. Here the utmost luxury and style are exhibited in the equipment of carriage and animals. Gold embroidery, silver plating, and every ornament that can add splendour to harness and livery are brought forth. To such an extent is the taste for these exhibitions carried, that one of the millionaires of Mexico appears occasionally at the *Paseo*, on a saddle which (without counting the value of the rest of his caparison) cost the sum of five thousand dollars. It was the *chef-d'œuvre* of an honest German saddler, who made it, and retired from trade to his beloved 'father land.'

"On approaching this charming drive, the whole plain of the Valley of Mexico is at once revealed to you, without passing a dirty suburb. On your right, is the cypress-covered and castle-crowned hill of Chapultepec, formerly the site, it is alleged, of one of Moctezuma's palaces.

"On the right, and before you are long lines of aqueducts sweeping to the city from the hills, and in others, studded with lakes, cultivation, and beautiful groves, until the distant view is closed by the volcanoes, whose snows rest against the blue sky, uncovered at this season, by a single cloud.

"Below is the great square or Plaza; a large paved area, fronted on the north by the cathedral, on the east by the national palace (the residence of the presidents), to the south of which, again, are the museum and a stone edifice recently built in tasteful style for a market. The corner-stone of this was laid after I arrived at Mexico, and before I left the building was nearly completed. Until that time the fruits, flowers, vegetables, and most of the necessaries of the table, had been sold on that spot, in shambles and booths built of *bamboos and reeds, sheltered from the rain and sun by thatched roofs?*

"In the south-western corner of the square in the Parian, an unsightly building (erected, I believe, since the revolution) which greatly mars the effect of the Plaza. It is a useful establishment, however, as it affords a large revenue to the municipality, and is the great bazaar where every article requisite for the dress of Mexicans, male or female, may be purchased. On the pavement which runs round it, sit numbers of coachmen, whose stand is in the neighbourhood, and crowds of women with ready-made shoes. Not the least curious, however, among the multitude, with which this side-walk is generally thronged, are about a dozen '*evangelistas*,' or 'letter-writers,' whose post is always on the curb-stones of the eastern front of the Parian. A huge jug of ink is placed beside them: a board rests across their knees; a pile of different coloured paper (most of which is either cut, *valentine fashion*, or flourished over and adorned with pen-and-ink orna-

ments) is placed on it, and, on a stool before them, sits some disconsolate-looking damsel or heart-broken lover, pouring out a passion which the scribe puts into becoming phraseology. It is an important trade; and more money is earned in Mexico by this phrasing-making love, than perhaps anywhere else. You can have a '*declaration*' for one *rial*; a *scolding letter for a medio*; and an *upbraiding epistle*, full of daggers, jealousy, love, and tenderness (leaving the unfortunate recipient in a very distracted state of mind), done upon azure paper be-sprinkled with hearts and doves, for the ridiculous price of *twenty-five cents*!

"West of the Parian, and all around the southern and western sides of the Plaza, or those portions of it which are not directly occupied by the cathedral and national palace, run the arched Portales, similar to the arcades of Bologna. These are filled with gay shops, pedlars, cafés, old clothes, toys, flower-venders, sweetmeats, bookstalls, cutlers, curiosity-hunters, antiquities (veritable and doubtful), and the usual crowd of loungers and quidnuncs. Here the last revolution, or the probability of a new one, is in continual discussion, by knots of idlers. Above stairs, in some of the dwellings, are gambling-houses, as formerly in the Palais Royal, with which the scene here presented does not, of course, vie in taste or splendour.

"Opposite to the southern end of the Parian is the *Casa Municipal*, or town-hall, in the lower story of which is the Lonja (the exchange of the merchants of Mexico), a noble room, filled with all the gazettes of the republic, of Europe, and the United States, and adjoined by an apartment in which readers may occasionally amuse themselves with a game of billiards.

"In order to afford you some idea of the wealth of the church, generally, and passing over plate glass and crystal, silver frames, lamps, carving and gilding enough to make an ordinary metropolitan church blaze with splendour, I will only mention one object in the body of the building—the altar and its accessories.

"The cathedral occupies a space of 500 feet by 420 front. The main altar is not erected against the wall, but near the centre of the edifice, beneath the dome. From this, extending round the choir probably 200 feet, there is a rail between four and five feet high, and of proportionable thickness, composed of *gold, silver*, and a small alloy of *brass*. This is surmounted with silver statues for candles. In front of the altar is the choir, itself a church, built of dark woods of the rarest antique carving. The altar (placed upon a marble platform, elevating it from the floor of the building, and covered with gold and silver ornaments, candlesticks and crosses) is of wrought and polished silver; and the whole is surmounted by a small temple, in which rests the figure of the Virgin of Remedios, who enjoys the exclusive right to *three petticoats; one embroidered with pearls, another with emeralds, and a third with diamonds, the value of which, I am credibly informed, is not less than three millions of dollars!* This, you will recollect, is only *one part of one church in Mexico*, and that one said not to be the richest!

"Around this splendid mine of wealth are half-naked Indians, gaping with surprise, or kneeling to the figure of some favourite saint—the misery of the man a painful contrast with the splendour of the shrine!

"Passing from the cathedral door to the south-eastern portion of the city, you reach the outskirts, crossing, in your way, the canals from the lake. I have rarely seen such miserable suburbs; they are filled with hovels built of sun-dried bricks, often worn with the weather to the shape of holes in the mud, while on their earthen floors crawl, cook, live, and multiply, the wretched-looking population of *leperos*.

"This word, I believe, is not pure Spanish, but is derived originally, it is said, from the Castilian *lepra*, or leper; and although they do not suffer from that loathsome malady, they are quite as disgusting.

"Blacken a man in the sun; let his hair grow long and tangled, or become filled with vermin; let him plod along the streets in all kinds of dirt for years, and never know the use of brush, or towel, or water even except in storms; let him put on a pair of leather breeches at twenty, and wear them until forty, without change or ablution; and, over all, place a torn or blackened hat, and a tattered blanket begrimed with abominations; let him have wild eyes, and shining teeth, and features pinched by famine

into sharpness; breasts bared and browned, and (if females) with two or three miniatures of the same species trotting after her, and another certainly strapped to her back: combine all these in your imagination, and you have a recipe for a Mexican *lépero*.

"There, on the canals, around the markets and *pulque* shops, the Indians and these miserable outcasts hang all day long; feeding on fragments, quarrelling, drinking, stealing, and lying drunk about the pavements, with their children crying with hunger around them. At night they slink off to those suburbs, and coil themselves up on the damp floors of their lairs, to sleep off the effects of liquor, and to awake to another day of misery and crime. Is it wonderful, in a city with an immense proportion of its inhabitants of such a class (hopeless in the present and the future), that there are murderers and robbers?

"In the Indian population which pours into the capital from the lakes, I must say that there is apparently more worth and character. You see them lolling about in their boats on the canals, and passing and repassing in their canoes, plying between the city and Chalco and Tezcoco. It is a beautiful sight to behold these tiny vessels skim like floating gardens to the quays in the morning, laden to the water's edge with the fruits, flowers, and vegetables, that hide the skiff that bears them.

"The old houses in this neighbourhood, rising out of the canals, the sluggish waters, and the dark multitude of the better classes in fanciful dresses, remind one strongly of Venice.

"Skirting the canal, and leading to the plain which adjoins the *chinampas*, or former floating gardens, is the *Passeo de la Viga*, a public drive frequented by the *beau monde*, both in coach and on horseback, during the season of Lent. Scarcely an afternoon passes, at that period of the year, that the observer will not find the canal covered with gay boat-loads of Indians, passing homeward from market, dancing, singing, laughing, strumming the guitar, and crowned with wreaths of *poppies*. I do not know the origin of the custom of wearing this forgetful flower; but it is both a healthier and more poetic oblivion than that resorted to by many folks in other lands, after a day of toil.

"Turning westward, we again reach the great square.

"As we pass the front of the national palace, from out of its main portal dash fifty gaily-caparisoned hussars, followed by a coach richly decked with crimson velvet and gold, drawn by four white horses, and driven by a Yankee coachman. Behind this dash fifty more hussars, while at the side of the coach, six aide-de-camps rein in their mettlesome chargers. There is but one person in the vehicle. His dress is that of a general of division, with red facings and embroideries. He wears a number of decorations around his neck, while a medal blazing with diamonds, voted to him by the nation, rests on his bosom. His sword-handle is studded with diamonds, and his hand rests on a diamond-headed cane. He is uncovered, and, as he passes and bows gracefully to your salutation, you recognise the President of the Republic?

"The departure of the president from the palace has attracted a crowd. The adjoining market, ever filled with people, pours forth its multitudes into the square."

Speaking of the crowds who frequent the public walks, Mr. Mayer remarks,

"The gay throng disperses, as the moon rises from behind the mountains, pouring a flood of clear light, bright as the day in other lands, over the tranquil landscape.

"The moonlight of Mexico is marvellously beautiful. This city is 7500 feet above the level of the sea, and nearly that number of feet closer to the stars than we are; the atmosphere, consequently, is more rarefied, and the light comes, as it were, pure and pellucid from heaven: you seem able to touch the stars, so brilliantly near do they stand out relieved against the background of an intensely blue sky. Strolling on such nights in Mexico, when I saw the sharp lines of tower and temple come boldly out with shape and even colour, almost as bright, yet softer than at noon-day, I have often been tempted to say that the moonlight you get at home (much as it is the theme of poets and lovers), is but second-hand stuff, compared with that of Mexico.

"And so with the climates. Between the sea-shore at Vera Cruz and the volcanoes, whose eternal snows hang over Mexico, you have every climate of the world.

"In the valley there is a perpetual spring. For six months in the year (the winter

months, as they are called), rain never falls; during the other six months, showers occur almost daily. It is never hot—never very cool, and you may wear your cloak or your summer-dress the whole year, according to the temper of your nervous system. One side of the street is always *too* warm at noon. Cold and sleeting as it is here in January, the roses are already blooming freshly in the gardens of Mexico. Nor is there perceptible change of foliage on the forest-trees; the new leaves push off the old ones with a 'gentle force,' and the regeneration of the seasons is effected without the process of fading, withering, and dying, which makes with us the melancholy days of autumn 'the saddest of the year.'

"To look at the external world, you would say there was no such thing as death in Mexico. The rose and the leaf you admire to-day, are replaced to-morrow, by fresh buds and renewed verdure.

ENVIRONS.—"By a road leading south-westwardly from Chapultepec, at the distance of about a mile, you reach Tacubaya, a town somewhat celebrated in the history of Spanish diplomacy. It is a quiet country village, containing many delightful residences of the Mexican merchants, and is chiefly remarkable for a palace of the archbishop, surrounded by beautiful gardens and groves, from the azotéa of which there is one of the finest views of the volcano of Popocatepetl, and the neighbouring mountain of Iztaccihuatl.

"St. Augustin is another village of which I have already spoken; and St. Angel is one of nearly the same character, except that the views from its azotéas over the valley and city, are perhaps more beautiful.

"The pleasantest ride, however, about the vale or its adjoining mountains, is to the ruins known as 'El Desierto,' or the Desert; the remains of an abandoned Carmelite convent, built among the rocky recesses of the western Sierra.

"It is a fashionable ride of about seven leagues, and parties of gentlemen, and even ladies, make it a resort for agreeable *pic-nics*. The edifices were built between two hills, and are now going rapidly to decay, yet there are some remains of cells which still retain their coverings, while the main buildings are unroofed and almost choked with luxuriant trees and flowering shrubbery."

Mr. Mayer and others describing the out-door appearances of the population bring forward the *lépero* as conspicuous. He is described as a beggar, thief, porter, and in any character which his despicable condition permits.

The aguador or water-carrier is another peculiar character. His jars are suspended from his head. Indians from the country carry turkeys, chickens, and other birds in coops or cages, or earthenware, or fruit, around to sell. Others, men and women, drive asses about laden with vegetables, especially onions and radishes.

A tinkle of a bell at the door of the cathedral sacristy, and a roll of drums calling out the guard of honour at the palace-gate, give warning of a change of scene, and collect the multitude towards the spot. Another scene is described by Mr. Mayer:—

"Slowly issues a gaily-painted coach with glass windows on all sides, drawn by spotted mules; a priest in his vestments sits within; a band of boys walk on each side chanting a hymn; and in a moment a death-like stillness pervades the whole square. From the tradesman, selling his tapes under the Portales, to the thief, who has barely time to conceal the handkerchief in his dirty blanket, the whole crowd is uncovered and kneeling: the Host is passing to the house of some dying Catholic!



"The carriage turns a corner, and the square is alive again; the tradesman to sell, the lépero to steal, and the lesson of death is forgotten for ever!"

The Mexican coaches are said still to be of the old heavy, almost globular form, suspended on clumsy carved and gaudy frame-work, dragged by mules almost hidden in leather and brass harness, bestridden by a postillion in leather embroidered jacket, short leggings, broad-brimmed hat, and long spurs. The military music of Mexico is highly praised by Mr. Mayer.

"It would be improper," he observes, "in speaking of the Mexican military, not to notice, especially, their excellent bands of music. The Spaniards transplanted their love and taste for this beautiful science to Mexico. The Indians have caught the spirit from their task-masters;—and whether it be in the tinkling guitar or the swelling harmonies of a united corps, you can scarce go wrong, in expecting an exhibition of the art from a native. It is the custom for one of the regimental bands to meet after sundown, under the windows of the palace in the Plaza, which is filled with an attentive crowd of eager listeners to the choicest airs of modern composers.

"I have said, that this musical taste pervades all classes; and it was, therefore, to be hoped that a regularly established operatic corps would have readily succeeded in the capital. The revolution of 1841 interfered with it at the outset, in the months of August and September; and, from the unfavourable location of the house and other circumstances, the whole enterprise was visited with a series of disastrous losses that left the management in July, 1842, with a deficit of upward of 32,000 dollars. The singers were good; the prima donna and basso unexceptionable; but the establishment never became fashionable.

"Not so, however, with the theatres;—three of which were almost constantly in operation while I resided in Mexico. The 'Principleal,' the resort of the old aristocracy, was the theatre of staid fashion;—the 'Nuevo Mexico,' a haunt of the newer people, who looked down on the 'legitimate drama,' and tolerated the excitement of innovation and novelty;—and the 'Pnente Quebrada,' a species of San Carlino, where 'the people' revelled in the coarser jokes and broader scenes of an *ad libitum* performance.

"I frequently visited the Principleal, but kept a box with several young friends at the Nuevo Mexico, where I found the greatest advantage in the study of the Spanish language, from the excellent recitations of the 'comicos.' Most of them were Castilians, who spoke their native tongue with all the distinctive niceties of pronunciation, besides producing all the newest efforts of the Spanish muse.

"It was singular to observe, how from a small beginning and really excellent performance, the taste and wealth of Mexico was gradually drawn from its old loves at the Principleal to the daring upstart. The theatre is a Mexican necessary of life. It is the legitimate conclusion of a day, and all go to it;—the old, because they have been accustomed to do so from their infancy; the middle-aged, because they find it difficult to spend their time otherwise; and the young, for a thousand reasons, which the young will most readily understand.

"The boxes are usually let by the month or year, and are, of course, the resort of families who fill them in full dress every evening, and use them as a receiving-room for the *habitués* of their houses; although it is not so much the custom to visit in the theatre as in Italy.

"The pit is the paradise of bachelors. Its seats are arm-chairs, rented by the month, and of course never occupied but by their regular owners. The stage is large, and the scenery well painted; but the whole performance becomes rather a sort of mere repetition than acting, as the 'comicos' invariably follow the words, uttered in quite a loud tone by a prompter, who sits in front beneath the stage, with his head only partially

the tradesman to  
over!"

almost globular  
lugged by mules  
million in leather  
ng spurs. The

ican military, not  
rds transplanted  
ans have caught  
ing guitar or the  
in expecting an  
of the regimental  
e in the Plaza,  
choicest airs of

was, therefore, to  
y succeeded in the  
months of August  
and other circum-  
stances that left the  
ars. The singers  
tablishment never

most constantly in  
the old aristocracy,  
the newer people,  
ment of innovation  
where 'the people'  
ormance.

young friends at the  
of the Spanish lan-  
guage were Castilians,  
nunciation, besides

really excellent per-  
form its old loves at  
every day of life. It is  
because they have been  
they find it difficult  
to, which the young

course, the resort of  
receiving-room for  
visit in the theatre

airs, rented by the  
The stage is large,  
rather a sort of mere  
, uttered in quite a  
head only partially

concealed by a wooden hood. A constant reliance on this person greatly impairs the dramatic effect, and makes the whole little better than bad reading; but I was glad to perceive that the actors of Nuevo Mexico had evidently studied their parts, and really performed the characters of the best dramas of the Spanish school.

"Even the riding horses of the Mexicans are not yet freed from the ancient lumber and trappings with which their ancestors covered them.

"I have forgotten to say any thing to you hitherto of the parades of troops for which this capital is in some degree famous. As I profess to have no military knowledge, you must not expect a very critical account of their appearance and manœuvres, but I have seldom seen better-looking regiments in Europe than the 11th infantry, under the command of Lombardini. The uniform is white, like the Austrian, and is kept in excellent order. The arms are clean and bright, and the officers of division appear to be well trained, and to have imparted their training to the men. On the 13th of June last, about eight thousand of these troops were brought together, to be reviewed by General Santa Anna, on the meadows south of the city. In line they had an extremely martial bearing, and, so far as I was able to judge of their skill, the sham-fight that took place afterward was admirably executed. Excellent and daring riders as are all the Mexicans, they must ever have a decided advantage in their cavalry; and, although they did not present so splendid an appearance in equipments as some of the other regiments, I have no doubt they constitute the most effective arm of the Mexican service. Indeed, almost all the foreigners (and even Texans) with whom I have spoken in regard to the qualities of these men, concur in a high estimate of the Mexican soldier, although they do not think so well of the Mexican officer. This, in all probability, arises from the irregular manner in which persons arrive at command, and the want of soldier-like education and discipline. Officers have been, most frequently, taken at once from private life, or pursuits by no means warlike, and found themselves suddenly at the head of troops, without a knowledge of their duties, either in disciplined courage, arising from a perfect self-reliance in every emergency, and that this unfortunate state of things has been, that, in conflicts with the Texans, while the men have often appeared anxious to fight, they lacked officers who were willing to lead them into the thick of the *mêlée*.

"You can fancy nothing more odd than the manner in which this army is recruited. A number of men are perhaps wanted to complete a new company, and a sergeant with his guard is forthwith despatched to inspect the neighbouring Indians and Meztizocs. The subaltern finds a dozen or more at work in the fields; and, without even the formality of a request, immediately picks his men and orders them into the ranks. If they attempt to escape or resist they are at once *lassoed*; and, at nightfall, the whole gang is marched, tied in pairs, into the *cuartel* of the village or the guard-room of the palace, with a long and lugubrious procession of wives and children, weeping and howling for the loss of their martial mates. Next day the 'volunteers' are handed over to the drill-sergeant; and I have often laughed most heartily at the singular group presented by these new-caught soldiers on their first parade under their military tutor. One-half of their number are always Indians, and the rest, most likely, *léperos*. One has a pair of trousers, but no shirt; another a shirt and a pair of drawers; another hides himself, as well as he can, under his blanket and broad-brimmed hat; another has drawers and a military cap. But the most ridiculous-looking object I remember to have seen in Mexico, was a fat and greasy *lépero*, who had managed to possess himself of a pair of trousers that just reached his hips, and were kept up by a strap around his loins, together with an old uniform coat a great deal too short for him, both in the sleeves and on the front. As he was not lucky enough to own a shirt, a vast continent of brown stomach lay shining in the sun between the unsociable garments! He held his head (which was supported by a tall stock) higher than any man in the squad, and marched magnificently—especially in 'lock step'.

"The drilling of these men is constant and severe. The sergeant is generally a well-trained soldier, and unsparing in the use of his long hard rod for the slightest symptom of neglect.

"During the ceremonies at the cathedral and churches, ladies of the first rank mix indiscriminately with the multitude.

"The commonest woman of the middle ranks you encounter on the streets, with but a fanciful petticoat, and her shawl or *reboso*, struts a queen—her feet small almost to deformity. Her figure, though full to *embonpoint*, you never think too fat; her lively enthusiasm always seems tempered and delicately subdued by the softness of her eye, and you feel that her complexion, sallow or dark as it often is, is yet no more than

'The embrowning of the fruit that tells  
How rich within the soul of sweetness dwells.'

*Without the reboso* the dress is scarcely dress at all: one garment, besides a petticoat, braced with a sash around the waist, while the hair falls in a long plait down the back. *With it*—their costume is made up. Flung gracefully over the left shoulder and passed across the mouth—you see nothing but the eyes, which are her greatest charm, and she never attempts to conceal them or neglect their power.

"In speaking of the fine eyes, the beautiful feet, and the queenly tread of the Mexican ladies, and their costume, I should not forget to mention that an embroidered India crape shawl, blazing with all the colours of the rainbow and a painted fan, are indispensable portions of a complete dress. The fan is none of your new-fangled inventions of feather and finery, but the old-fashioned reed and paper instruments used by our grandmothers. The opening and shutting, the waving and folding, of these is an especial language. They touch them to their lips, flirt them wide open, close them, let their bright eyes peep over the rim, display their jewelled hands and witching eyes, and, in fact, carry on a warfare of graceful coquetry from behind these pasteboard fortresses, that has forced, ere now, many a stout heart to cry for quarter!"

Describing the Easter holidays Mr. Mayer says,—

"At the doors of most of the sacred buildings ladies were seated, who received alms on large silver dishes, and rewarded you with a sweet smile; but in the sacristy of the cathedral a system of begging was carried on that I did not notice elsewhere. It was a regular fair for Indulgences.

"The body of our Lord, in wax, was laid on a bier near the door as you entered from the cathedral, and near it another figure was set up, representing him as he came bleeding and wasted from the scourgers. Close to these two figures sat priests begging every passer for a donation in return for Indulgences. 'Ten years' indulgence for an alms to the Holy Sepulchre,' said one of them, with the plate before him;—and 'twenty years' indulgence for an alms for the redemption of the faithful in captivity,' shouted a tall blue-gowned Franciscan, who stood near the door as you went out, over-bidding his less liberal competitor between the figures.

"25th, *Good Friday*. The gay dresses of yesterday are exchanged for deep black, worn by both men and women, and the day is celebrated by solemn services. I missed seeing the 'descent from the cross,' in the church of Balbanera, which is said to be performed by puppets, and to be admirably well executed.

26th. This is the last day of the ceremonies, and at half-past nine in the morning the injunction was taken from the bells and carriages. The streets were of course immediately filled with all the equipages of the city, whose postillions only waited for the first sound from the church-towers to dash out of their court-yards. The clang of the bells was incessant, and at the same moment, the air was filled with the smoke and explosion of myriads of crackers and fireworks, called '*Judas*' and '*heretics*' extended on ropes across the streets. The multitudes of dogs with which the city is infested, scared at the unusual racket, howled along the streets, and the great amusement of the *lçperos* was to trip the poor beasts with ropes as they dashed wildly over the crowded thoroughfares. And so ended in smoke, yells, jingling, carriage-rolling, horse-tramping, Judas-bursting, dog-tripping, and folly, this farcical caricature of the most awful event in the history of religion. In the vanity of personal ostentation its effect is thrown away on the better classes, and it is entirely lost in the barbaric spectacle and tinsel show which are got up to bewilder and surprise the ignorant and low."

## CHAPTER XI.

## OLD CALIFORNIA.

CALIFORNIA, OLD, is a long narrow peninsula of North America, situated between latitudes 22 deg. 25 min. north, and about 32 deg. 30 min. north lat.; bounded on the east by a gulf of the same name, and on the west by the Pacific ocean, lying within the limits of Cape St. Lucas on the south, the gulf of the river Colorado on the east, and some point near St. Diego, west about 32 deg. 16 min. north on the Pacific, and Cape Blanco de San Sebastian, which is considered its west limit. Old California is about 720 miles in length from Cape San Lucas to St. Diego. Its width varies from thirty to 110 miles from the Gulf to the Pacific. Alcedo (in Thompson's edition, 1818), remarks, "The climate is various, according to the different heights of the land; but for the most part it is excessively hot. The ground is uneven, rough, and barren, full of ridges of mountains, stony and sandy places; lacking moisture, but abounding in mules, horses, and neat cattle, and all sorts of swine, goats, and sheep, which have multiplied in the same proportion as the dogs and cats introduced by the Spaniards. There is found in the woods a kind of animal called *taye*, about the size of a calf of a year and a half old, and very much resembling one; its head and skin being like those of a deer, its horns very thick, and similar to those of a ram; its hoof is large, round, and cleft like that of an ox; the tail is small, the flesh well tasted and delicate. There is also another animal very like a sheep, although somewhat larger; of these there are black and white, bearing quantities of wool very easy to be spun, and their flesh is very delicate. Here are also found deer, hares, rabbits, *berrendos*, and *coyotes*, a species of fox, and called by this name in Nueva Espana. In the *serrania*, or mountainous parts, there are wild hogs, cats, *tigers*, and a species of beaver. This country abounds in reptiles, as vipers, snakes of different sorts, scorpions, spiders, ants, lizards, and tarantulas; but it is free from bugs, fleas, and *niguas*. Of birds, it produces turtle-doves, herons, quails, pheasants, partridges, geese, ducks, wild ducks, ring-doves, and some birds of prey, as sparrow-hawks, vultures, falcons, horned owls, eagles, and also jackdaws, those too which they call *zopilotes* in Nueva Espana, and others which they call *auras* (or West Indian crows), screech-owls, and different birds not known in any other parts. This country is extremely barren of wood; and only towards the cape of Sanducas, where the country is most level, fertile, and temperate, are there any trees to be found. Here, however, we have that peculiar tree called the *pitajia*, the branches of which are fluted, and grow up straight from its trunk, bearing no leaf; on the same branch hangs the fruit, having the rind covered with prickles; so that it appears to some to be a species of the *trinau* (thistle-plant), although the fruit is

whiter and more delicate: some produce fruit of a reddish, and some of a yellow tint, which is extremely well-flavoured, and is either sweet or a little acidulous; the same is esteemed an excellent medicine in the venereal disease. From the fruit-trees aromatic gums are gathered in such abundance that they are mixed with grease for careening the bottoms of ships; and from the crude root of the *mezcales* they compose the drink so-called. They have a sort of aloes, from strips of which they make nets; and from other herbs, in a manner which is truly curious, they manufacture bowls and cruets to eat and drink out of. The Indians who inhabit the river Colorado, fabricate from the same herbs troughs or trays, which they call *coritas*, so large as to contain two hundred weight of maize. In them they carry by water, fruits and different articles from one shore to another. They have besides the alimentary herb called *yucas*, the Spanish potato, and the *gicamas*. This country produces also olives, figs, vines, wheat, maize, French beans, water-melons, melons, gourds, chickpeas, and all kinds of garden herbs, for which it is indebted to the Jesuits, who first planted them here. There are sufficient indications of the existence of every sort of metal. The quantity of fish and shell-fish found on its coasts is incredible; it is of every description, and among others, the profusion of pilchards is most astonishing; these being at certain seasons left in shoals dry upon the beach. Whales are also found here, and on the exterior coast shells of the most beautiful lustre may be collected, some of these being more brilliant than the finest mother-of-pearl, and covered with a blue similar to that of the most delicate lapis-lazuli. The pearl fisheries in these parts are much favoured by the shallowness of the water. This country was discovered in the year 1526 by the celebrated Hernan Cortéz, as he was endeavouring to find a passage from the North to the South Sea. Its conquest from that time had often been attempted, but without effect, until the year 1679, when, pursuant to the king's direction, it was invaded by Admiral Don Isidro Otondo, and was settled by the missionaries of the extinguished order of the Jesuits, under the direction of the Father Eusebio Francisco Kino, who first began to bring the infidel Indians under subjection."—*Alcedo*.

A chain of mountains runs through the centre of the peninsula, of which the most elevated, the Cerro de la Giganta, is from 1400 to 1500 metres (from 4592 to 4920 feet) in height, and appears of volcanic origin. At the foot of the mountains of California the soil is sand, or a stony stratum, on which cylindrical *cacti* (*organos del tunal*) shoot up to extraordinary heights. We find few springs; and it is remarked by Alcedo, that the rock is naked where the water springs up, while there is no water where the rock is covered with vegetable earth. Wherever springs and earth occur together, the fertility of the soil is extraordinary. It was at these plains, of which the number is far from great, that the Jesuits established their missions. The maize, the *jatropa*, and the *dioscorea*, vegetate vigorously; and the vine yields excellent grapes. In general, however, Old California, on account of the arid nature of the soil, and the want of water and vegetable earth in the



interior of the country, will never be able to maintain a great population any more than the northern part of Sonora, which is almost equally dry and sandy. Of all the natural productions of California, the pearls have, since the sixteenth century, been the chief attraction to navigators for visiting the coast of this desert country. They abound particularly in the southern part of the Peninsula, and the pearl-oyster is particularly to be found in the Bay of Cerralvo, and round the islands of Santa Cruz and San José. The most valuable pearls in the possession of the court of Spain were found in 1615 and 1665, in the expeditions of Juan Yturbi and Bernal de Pinadero. During the stay of the Visitador Galvez in California, in 1768 and 1769, a private soldier in the *presidio* of Loreto, *Juan Ocio* was made rich in a short time by pearl fishing on the coast of Cerralvo. Since that period the numbers of pearls of California brought annually to market were almost reduced to nothing. The Indians and negroes, who followed the severe occupation of divers, have been frequently drowned, and often devoured by sharks. The divers have always been poorly paid by the whites. Near the town of Angelos there are said to be rich gold ores, and gold and silver are found in separate deposits. In California the Jesuits obtained, under the Spanish government, a complete ascendancy over the soldiery posted at the *presidios*. By a *cedula real*, all the detachment of Loreto, even the captain, were placed under the command of the father at the head of the missions.

The village of Loreto was founded under the name of Presidio de San Dionisio, in 1697. In the reign of Philip V. especially after the year 1744, the Spanish monasteries in California were greatly increased. The Jesuits, in a very few years, built sixteen villages in the interior of the Peninsula. After their expulsion in 1767, California was confided to the Dominican monks of the city of Mexico, who were in every respect inferior to the Jesuits, and also to the Franciscans on the coasts of New California. In the north parts of Old California rain does not fall for nine or ten months. The gulf-shore is remarkably low, without harbours, and the water shallow. There are within the gulf several islands. The western coast is precipitous, rocky, dangerous to approach, and with but few places of anchorage. Fresh water is scarce, except at Port St. Quentin. Ruy de la Magdalena is another harbour.

---

## CHAPTER XII.

### NEW OR UPPER CALIFORNIA.

THE first permanent Spanish settlement was made in the year 1769, at the present town of San Diego, in latitude 32 deg. 41 min.

Upper, or New California, extends along the Pacific from about lat. 32 deg., to Cape Mindicino in latitude 40 deg. 19 min., and from the coast to the east, as



far as the boundaries of the north-eastern departments of New Mexico. The exact area of Upper California is undefined, and, excepting as far as the journeys under the exploring expedition, the interior has been but inadequately explored.

**RIVERS.**—The chief rivers of New California are the Sacramento and the Colorado. Among the harbours on this coast, the principal are the ports of San Francisco, situated on the bay of that name, Monterey and San Diego, and several others of lesser note. San Carlos de Monterey is the capital of California, and has a tolerable harbour.

**SOIL AND CLIMATE.**—The soil of New California, according to the description of Alcedo, is as well watered and fertile as that of Old California is arid and stony. It is, he says, one of the most picturesque countries which can be seen. The climate is much more mild there than in the same latitude on the east coast of the new continent. The sky is foggy, but the frequent fogs, which render it difficult to land on the coast of Monterey and San Francisco, give vigour to vegetation and fertilise the soil, which is covered with a black and spongy earth. In the eighteen missions which now (1812) exist in New California, wheat, maize, and haricots (*frijoles*), are cultivated in abundance. Barley, beans, lentiles, and *garbanzos*, grow very well in the fields in the greatest part of the province. Good wine is made in the villages of San Diego, San Juan Capistrano, San Gabriel, San Buenaventura, Santa Barbara, San Luis Obispo, Santa Clara, and San José, and all along the coast south and north of Monterey, to beyond the 37 deg. of latitude. The European olive is successfully cultivated near the canal of Santa Barbara, especially near San Diego, where an oil is made as good as that of the valley of Mexico, or the oils of Andalusia.

The population of New California, including the Indians only attached to the soil of the missions, was, according to Alcedo, in "1790, 7748 souls; in 1801, 13,668 souls; and in 1802, 15,562 souls.

"Thus the number of inhabitants has doubled in twelve years. Since the foundation of these missions, or between 1769 and 1802, there were in all, according to the parish registers, 33,717 baptisms, 8009 marriages, 16,984 deaths. In 1791, according to the tables published by M. Galiano, the Indians sowed in the whole province only 874 bushels of wheat, which yielded a harvest of 15,197 bushels. The cultivation doubled in 1802; for the quantity of wheat sown was 2089 bushels, and the harvest 33,576 bushels.

"The following statement, comprises the number of live stock in 1802: Oxen, 67,782; sheep, 107,172; hogs, 1040; horses, 2187; mules, 877.

"In 1791 there were only 24,958 head of black cattle (*ganado mayor*) in the whole of the Indian villages. The population of New California would have augmented still more rapidly if the laws by which the Spanish *presidios* have been governed for ages were not directly opposite to the true interests of both mother-country and colonies. By these laws the soldiers stationed at Monterey are not

permitted to live out of their barracks and to settle as colonists. The Indians who inhabit the villages of New California have been for some years employed in spinning coarse woollen stuffs called *frisadas*; but their principal occupation, of which the produce might become a very considerable branch of commerce, is the dressing of stag-skins. In the *cordillera* of small elevation which runs along the coast, as well as in the neighbouring *savannas*, there are neither buffalos nor elks; and on the crest of the mountains which are covered with snow in the month of November, the *berrendos*, with small chamois horns, feed by themselves. But all the forest and all the plains covered with *gramina*, are filled with flocks of stags of a most gigantic size, the horns of which are round and extremely large. Forty or fifty of them are frequently seen at a time: they are of a brown colour, smooth, and without spot. Their horns, which are not palmated, are nearly fifteen decimetres (four and a half feet) in length. It is affirmed, that this great stag of New California is one of the most beautiful animals of Spanish America. It probably differs from the *wewakish* of M. Hearne, or the *elk* of the United States, of which naturalists have very improperly made the two species of *cervus Canadensis* and *cervus Strongyloceros*. The horns of these stags are said to be nine feet long, and the animal, when running, throws up its head to rest them on its back."—*Thompson's Alcedo*.

The missions of New California, which had been founded up to 1803, were—

San Diego, a village founded in 1769, fifteen leagues distant from the most northern mission of Old California. Population in 1802, 1560.

San Luis el Rey de Francia, a village founded in 1798, 600.

San Juan Capistrano, a village founded in 1776, 1000.

San Gabriel, a village founded in 1771, 1050.

San Fernando, a village founded in 1797, 600.

San Buenaventura, a village founded in 1782, 950.

Santa Barbara, a village founded in 1786, 1100.

La Purissima Concepcion, a village founded in 1787, 1000.

San Luis Obispo, a village founded in 1772, 700.

San Miguel, a village founded in 1797, 600.

Soledad, a village founded in 1791, 570.

San Antonio de Padua, a village founded in 1771, 1050.

San Carlos de Monterey, capital of New California, founded in 1770.

San Juan Bautista, a village founded in 1797, 960.

Santa Cruz, a village founded in 1794, 440.

Santa Clara, a village founded in 1777, 1300.

San José, a village founded in 1797, 630.

San Francisco, a village founded in 1776, with a fine port. This port has been frequently confounded by geographers with the port further north under the

38° 10' of latitude, called the Puerto de Bodega. Population of San Francisco, 820.

The number of whites, *Mustees* and Mulattoes, who live in New California, either in the *presidios*, or in the service of the monks of St. Francis, was at that time about 1300; for in the two years of 1801 and 1802, there were in the caste of whites and mixed blood 35 marriages, 182 baptisms, and 82 deaths. The population of the intendancy of New California was, in 1803, 15,600.

Such was the condition of California under the Spanish monarchy and church missions.

The only recent accounts of New California, upon which we can place any reliance, are those given by Captain Wilkes, commander of the exploring expedition of the United States by sea. He sent a party overland from Oregon, and he entered with his ships the Bay of St. Francisco from the Pacific, and proceeded up the country. An overland expedition from the United States to Oregon and California, of which a most interesting journal was kept by the commander, Captain Fremont, of the Topographical *Engineers*. From these two works we have extracted and condensed the following sketches of St. Francisco, and the interior of New California.

According to the account drawn up by Captain Wilkes:—

On approaching the coast in the neighbourhood of San Francisco, the country has by no means an inviting aspect. To the north it rises in a lofty range of mountains, whose highest summit is called Table Hill; an iron-bound coast extends from Puerto de los Reyes to the mouth of San Francisco.

To the south extends a sandy beach, behind which are the San Bruno sand-hills. There is no appearance of cultivation. The land to the north is abrupt and mountainous; to the south sandy and barren. The entrance to the bay is between bold and rocky shores, which confine the tide, and which flowing in, bore Captain Wilkes' ship onwards through a narrow passage into a large estuary, within which several islands and rocks are scattered. Some of the islands are covered with rich vegetation, others are barren, and covered with guano; immense flocks of sea-fowls are perpetually hovering over, around, and alighting upon them. The shores of the bay recede north and south far beyond the visible horizon; and there is comprehended within the magnificent view one of the most spacious and safest ports in the world.

YERBA BUENA is the usual but not the best anchorage. The town, as it is called, or rather the scattered buildings, consists of a large frame house, occupied by the agent of the Hudson Bay Company; a store, kept by an American; a billiard-room and bar; a poop-cabin of a ship, occupied as a dwelling by an Anglo-American captain; a blacksmith's shop, and some out-buildings. There is an old dilapidated *adobe*, conspicuous building, on the top of the hill overlooking the anchorage. Yerba Buena stands on a sterile soil, and in the

face of hills of bare rock. At low water an extensive mud-flat extends in front.

Captain Wilkes says, he found a total absence of all government in California, and even its forms and ceremonies thrown aside.

"After passing through the entrance of the bay," he observes, "we were scarcely able to distinguish the Presidio; and had it not been for its solitary flag-staff, we could not have ascertained its situation. From this staff no flag floated; the building was deserted, the walls had fallen to decay, the guns were dismounted, and every thing around it lay in quiet. We were not even saluted by the stentorian lungs of some soldier, so customary in Spanish places, even after all political power as well as military and civil rule has fled. I afterwards learned that the Presidio was still a garrison in name, and that it had not been wholly abandoned; but the remnant of the troops stationed there consisted of no more than an officer and one soldier. I was not able to learn the rank of the former, as he was absent, and appeared, at least among the foreigners, to be little known.

"At Yerba Buena there was a similar absence of all authority. The only officer was the alcalde, who dwells at the mission of Nostra Senora de los Dolores, some three miles off. He was full of self-importance, making up for what he wanted in the eyes of others, by a high estimate of his own dignity. I could find no one who could furnish me with his name, which must be my apology for not recording it in his place. Some excuse may be offered for his inattention to his duties, as I understood that he had just been united in wedlock to a lady of one of the distinguished families of the country; and after such an event in California, much gaiety and rejoicing usually follow, until the hilarity at times becomes so uproarious as to end in fighting and bloodshed."

Palermo mountain, called Table Hill by Captain Beechey, is about two thousand five hundred feet high, and wooded here and there with scraggy oaks. Between this mountain and the bay the hills recede, so as to form a sort of amphitheatre. This place was chosen for the observatory, and where the instruments had been set up under the direction of Lieutenant Carr. Captain Wilkes says—

"This place is well adapted for the resort of whalers. Here they may repair their boats, obtain water, and refit; and from their frequent resort to it, has obtained the name of Whalers' Harbour. The cove is a safe anchorage, being protected from the north-west and westerly winds, which prevail during the summer season, and often blow with great violence.

"At the time of our visit, the country altogether presented rather a singular appearance, owing, as I afterwards observed, to the withered vegetation and the ripened wild oats of the country. Instead of a lively green hue, it had generally a tint of a light straw-colour, showing an extreme want of moisture. The drought had continued for eleven months; the cattle were dying in the fields,

and the first view of California was not calculated to make a favourable impression either of its beauty or fertility."

The country, at the time of Captain Wilkes' visit, and for several years previous, had, he says, been in a state of revolution, and was involved in anarchy and confusion, without laws or security of person and property. "It is undergoing," he remarks, "such frequent changes, that it is difficult to understand or to describe them."

UPPER CALIFORNIA exhibits, inland, lofty ranges of mountains, narrow valleys, and extensive plains. A range of high land, from ten to twenty miles in breadth, extends along the Pacific from Cape Mendocino to latitude thirty-two degrees north.

The valley of San Juan, of no great extent, is situated between these hills and the *Sierra*, a low range of mountains. East of the *Sierra* is the valley of the Sacramento, from which, to the south, extends the valley of Buena Ventura as far as Mount San Bernardino, about the thirty-fourth parallel of latitude. East of this valley is the Californian range of mountains, being a continuation of the cascade range of Oregon; the southern summits are covered with snow. This range decreases in height until it declines into hills of moderate elevation. To the east of the Californian mountains are vast sandy, sterile plains. On the sea-coast range of hills the lands generally are unfit for agriculture, except in some vales of small extent. These hills are, however, well adapted for pasturage. They are covered with short sweet grass and wild oats, upon which deer and elk feed. The Valley of the Sacramento and that of San Juan are considered the most fertile districts of California. The Valley of San Juan is the garden of the country, and capable of producing wheat, Indian corn, rye, oats, &c., with all the fruits of the temperate and many of the tropical climates. It affords also excellent pasturage. This valley comprises a level plain from fifteen to twenty miles in width, extending north and south from the bay and mission of San Francisco. Several small streams and lakes water it, but in dry seasons the crops and herbage suffer extremely from drought, and the cattle are then also deprived of good pasture.

The *Sierra* affords little soil for cultivation, being rugged, barren, or sandy. It is in places, wooded with cedar, pine, and oak. The great Valley of Buena Ventura, the chief resort of the Californian Indians, is, by all accounts, far inferior to that of San Juan. It lies nearly parallel to the latter, and is watered by the San Joachim river and its branches.

This river receives numerous streams flowing from the Californian mountains. These near their base are wooded with oaks, to which succeeds the red California cedar (*Schubertia Abertina*), and still higher pines grow up to the region of perpetual snow. On the eastern side of this range there is but little timber, and in consequence of the want of moisture, trees do not flourish west of their lower

slopes. The inland plain, constituting a large part of Upper California, is, according to all accounts, an arid waste; the few rivers that exist rise periodically, and soon disappear in the sands.

Of the latter portion of country, however, there is little known, and the accounts given of it are greatly at variance with each other. Of seven persons who traversed it at different times, one declared that the horses and men had not only a scanty supply of water, but were actually nearly famished for want of food; while others stated they found both grass and water plentiful. Captain Wilkes remarks,—“The only thing that can reconcile these contradictory statements is, that these different persons had visited the country at different seasons of the year. It seems not at all improbable that the first of these accounts should be the correct one, for we find great aridity throughout the rest of California and Oregon also. All agree that the middle and most extensive portion of this country is destitute of the requisites for supplying the wants of man.”

CLIMATE.—“With California,” says Captain Wilkes, “is associated the idea of a fine climate and a rich and productive soil. This, at least, was the idea with which I entered its far-famed port; but I soon found, from the reports of the officers, after the trial they had had of it during the months of August and September, that their experience altogether contradicted the received opinion upon the first-mentioned point. Many of them compared its climate to that of Orange Harbour, at Cape Horn, with all its cold blustering winds and cloudy skies. This kind of weather prevails during the greater part of the year, and the comparison is literally true in relation to one portion of California—the sea-coast.”

The climate varies as much, if not even more, than the natural features and soil of the country. On the coast it has as high a mean temperature in winter as in summer. The latter is the coldest part of the year, owing to the constant prevalence of the north-west winds, which blow with the regularity of a monsoon, and are exceedingly cold, damp, and uncomfortable, rendering fire often necessary for comfort in midsummer. “This is, however, but seldom resorted to, and many persons have informed him that they have suffered more from cold at Monterey than in places of a much higher latitude. The climate thirty miles from the coast undergoes a great change, and in no part of the world is there to be found a finer or more equable one than in the Valley of San Juan. It more resembles that of Andalusia in Spain, than any other, and none can be more salubrious. The cold winds of the coast have become warmed, and have lost their force and violence, though they retain their freshness and purity. This district of country, about twenty miles long by twelve broad, is that in which the missions have been chiefly established; and the accounts of these have led many to believe that the whole of Upper California is well adapted for agriculture. The sandy barren highlands which separate the valley of San Juan from that of Buena Ventura, are about



1500 feet high. Pines grow along and over these heights, and the climate is exceedingly dry, though refreshed by the wind that blows against and over them." Beyond these highlands lies the central valley of Buena Ventura, which may be considered an extension of the Sacramento, and through which the river San Joachim flows. Being confined within mountains, summer heat is oppressive, the thermometer ranging, it is said, as high as within the torrid zone.

Although the Californian range is covered with snow, immediately above this valley it appears to have but little effect in modifying the temperature, which is represented as tropical throughout the year. This valley extends as far south as the San Bernardino Mountain. The residents in California say that they have never known the wind to blow from the north-east within thirty miles of the coast.

In ordinary seasons these valleys are well watered by the mountain streams; these are for some periods of the year mere brooks, while during the rainy season, from November to February, they often become impassable torrents. The Sacramento is the largest river in California. One of its branches, River Destruction, takes its rise near Mount Shaste, and was examined throughout the whole of its course by the party sent overland by Captain Wilkes, until it joined the Sacramento; the latter is thought by some to pass through the mountains and join Pitt's River. Pitt's River is said to take its rise to the north-east of the Shaste Mountain, and from the information that they received, extends as far as Pitt's Lake, under the forty-second parallel. Captain Wilkes doubts whether the length of its course is so great, and believes that the Sacramento has its source in the eastern spurs of the Shaste Mountain.

FEATHER RIVER is the principal stream between the American River and the source of the Sacramento. It flows into the latter below the Prairie Butés from the north-east. This branch takes its rise in the Californian Mountains, and has a course of about forty miles. The American River is a small branch that joins the Sacramento at New Helvetia. After receiving this stream, the Sacramento is joined by the San Joachim, which flows from the south, and below their confluence enters the Bay of San Pablo, through the Straits of Kaquines, and thence into the Bay of San Francisco.

The Sacramento is navigable for boats for about 150 miles, and for vessels as far as New Helvetia. The upper portion of it, near the Prairie Butés, overflows its banks, and often submerges the whole of the Sacramento Valley as far down as the San Joachim.

The San Joachim has its sources in the Californian range. The Tula Lake is called by the Indians Chintache Lake; it is for the most part separated from the channel of the river, but, when full, joins it.

There are many small streams that flow through the different valleys and afford partial opportunities for irrigating the land; but there are none of them navigable except the Sacramento.

**BAY OF SAN FRANCISCO.**—Upper California, according to Captain Wilkes, has one of the finest, if not the very best harbour in the world, that of San Francisco. Few are more extensive or could be as readily defended, while the fleets of all the naval powers of Europe and America might moor in it. This, he admits, is, however, the only really good harbour which the country possesses, for the others so called may be frequented only during the fine season, being no more than roadsteads, affording scarcely any shelter, and but few supplies to shipping.

**MONTEREY** is the capital of Upper California: the roadsteads Santa Barbara and San Pedro, are partly protected from the swell of the Pacific Ocean, by the islands. They are, however, but seldom resorted to, there being comparatively little trade along all this coast. Hides and tallow, which formerly abounded and rendered the intercourse profitable are not now to be procured.

The bay of Monterey is formed by Point Ano Nueva on the north, and Point Pinos on the south; it is twenty-four miles wide at its entrance, and six in length to the east; the east shore is low and sandy, and the surf of the Pacific rolls over the beach with a tremendous noise.

The Spanish galleons at Monterey anchor in six fathoms water, at two cables length from the shore, and moored to the beach. Ships putting in keep the south shore aboard, and after doubling the south point (Point Pinos), which stretches to the north, until they see the fort, and drop anchor in ten fathoms behind the point, where they are sheltered from the west winds—the south winds blow strongly off the shore. At full and change of the moon, it is high water here at half-past one; the tide rises seven feet.

Whales, a species of finner, have frequented the bay, and La Perouse says, that they came within half pistol-shot of the ship, and occasioned a disagreeable smell. The coasts of this bay are often covered with fogs, which render it dangerous to approach. Pelicans are said to frequent the sea at a short distance from land, and are a good sign for seamen, as they never go more than six leagues from shore. The Manilla galleons bore away for this place as a good harbour to recruit in, when driven to the north by contrary wind.

**TRADE OF SAN FRANCISCO.**—The breaking up of the missions, and the duties and prohibitions, have nearly destroyed the little trade that once existed. In this port a few hulks may be seen lying, furnished with every needful article: these keep up an illicit intercourse by the connivance of the officers of the government.

The principal articles imported are cotton, cloths, velvets, silks, brandies, wines, teas, &c., in return for which they receive hides and tallow, skins, wheat, and salmon. The attention of the inhabitants has been chiefly directed to the rearing of cattle, and the greater part of the wealth of California may be considered as consisting of live stock. The value of exports on the average of years is stated to be about 150,000 hides, and 200,000 arrobas of tallow. The price for the former has been about two dollars, while the latter was worth one dollar and fifty cents the

aroba. About two thousand beaver skins, valued at two dollars each, are brought to this market by the trappers, and from four to five hundred sea-otter skins are brought in by the American hunters, which are valued at thirty dollars each. *Wheat has been exported to the Russian posts* to the amount of 12,000 bushels, of which the average price has been about fifty cents a bushel. It has been as high, in 1841, as two dollars and fifty cents, in consequence of the great drought that prevailed. Among the animal exports may be enumerated about 3000 elk and deer skins, which are valued at from fifty cents to a dollar each. The whole exportable products of the country may be estimated at less than a million of dollars.

AGRICULTURE WITHIN THE CALIFORNIAN VALLEYS.—The wheat crops yield large returns. Capt. Wilkes was informed by Mr. Spears, of Yerba Buena, that he had delivered to an active American farmer thirty bushels of wheat for seed, at a time when it was difficult to procure it, under an agreement that he should have the refusal of the crop at the market-price. In July following, he delivered him 3000 bushels; and on its delivery he found that the farmer had reserved 600 bushels for himself, and this without estimating the loss from bad reaping and treading out with horses, would give 120 for one. This is not considered a fair criterion or average, as the land was remarkable for its richness, and was well attended to; but Mr. Spears, and several others, assured him, that the average would be as high as eighty bushels yielded for one planted.

Indian corn yields well, as also potatoes, beans, and peas. The cultivation of vegetables is increasing rapidly, and supplies in these latter articles may be had in abundance, and of the finest quality.

The country appears to be well adapted for grapes. Those that have been tried at the missions yield most abundantly, and about 200 casks, each of eighteen gallons, of brandy, and the same quantity of wine are made. The cultivation of the grape increases yearly, but is not sufficient for the supply of the country, as large quantities of foreign wines and liquors are imported, which pay an enormous duty. Captain Wilkes was informed by every intelligent person he met with, that the inhabitants of California consumed more spirits, in proportion to their number, than any other part of the world. Brandy sold for sixty to seventy dollars the cask, or four dollars a gallon, while the price of wine was only eighteen dollars. The wine of the country which he tasted was miserable stuff, and would scarcely be taken for the juice of the grape.

THE SALMON FISHERY is but little attended to. Captain Wilkes says the Californians never seem to attempt to catch salmon. The general opinion is, that they are too indolent to bestir themselves, and they naturally choose the employment which gives them the least trouble. Above every thing, the rearing of cattle requires the least labour in this country, for it is only necessary to provide keepers and have their cattle marked. This done, they can support themselves by the increase of the stock.

**MANUFACTURES.**—At the missions, the manufacture of various coarse articles had been undertaken by the missionaries as a step in the education of the Neophytes. Among these were blankets and wearing apparel, sufficient to supply all the Indians; but with the decline of these establishments the manufactures have in great part been discontinued. Soap of good quality is manufactured in considerable quantities, and it is thought that it might be exported at a profit, if the proper arrangements were made to use the grease which is now thrown away. The necessary alkali is very abundant. Leather of excellent quality is also made and well tanned, but in such small quantities as to be hardly sufficient to supply the wants of the country.

**MILLS.**—There are in California only two or three water-mills for grinding flour, and these are owned by foreigners. The mills in general use in the country are composed of no more than two burr-stones. To the upper stone a cross-beam is secured, to which mule-power is applied. In most of the *estancias* there is to be found a mill in an apartment adjoining the kitchen, if not in it. The whole is as primitive as well can be, although it is made to answer all the wants of an indolent people.

**LIVE STOCK.**—From all accounts, besides cattle, the country is adapted for the raising of sheep, which simply require watching, as they can find plenty of nutritious food the whole year round; but there has been no attention paid to this sort of stock, and the wool is of very ordinary quality. The mutton is said to be of very fine flavour. The usual price for a sheep is from one dollar and fifty cents to two dollars, when a choice is made for killing.

Hogs are raised in some parts, and might be fed to great advantage on the acorns which are abundant on the hills, where the land is not susceptible of cultivation. Pork may be salted and packed for three dollars the hundred weight. What adds to the facility of curing is the large quantities of salt which crystallize in the ponds in the dry season, and which may be obtained for the expense of carriage.

**GENERAL TRADE OF CALIFORNIA.**—Trade is so much interrupted, and so much under the influence of the governor and the officers of the customs, that those attempting to carry it on, under the forms usual elsewhere, would find it a ruinous pursuit. Foreign adventurers, however, contrive to evade customs laws, by keeping their vessels at anchor, and selling a large portion of their cargoes from on board. "Great partiality," according to Captain Wilkes, "is shown to those of them who have a full understanding with his excellency the governor; and from what he was given to understand, if this be not secured, the traders are liable to exactions and vexations without number. The enormous duties, often amounting to eighty per cent *ad valorem*, cause much dissatisfaction on the part of the consumers; the whole amount raised is about 200,000 dollars per annum, which is found barely sufficient to pay the

salaries of the officers and defray the costs of the government feasts, which are frequent, and usually cost a 1000 dollars each. These emoluments are shared among the heads of departments at *Monterey*, whilst the soldiers are often for months without their pay, and are made to take it in whatever currency it may suit the government to give. Besides the above duties there is a municipal tax on many things; thus, a dollar is demanded on every gallon of spirits imported; fifty cents on each beaver or otter skin, and on other articles in the same ratio. Next come the church tithes, which are enormous. I heard of a farmer who was made to pay 190 dollars as the tithes on his produce, although he lives far removed from either church or priest. All these things are bringing the government into great disrepute, and the governor is every day becoming more and more unpopular; so much so, that his orders have not been complied with, and have been treated with contempt, particularly when he desires to recruit his forces. A short time before our arrival he sent a list to a pueblo of the young men to be drafted as soldiers; when it was received they in a body refused to go, and sent back the disrespectful and defying message, that he might come and take them. Nothing can be more degraded than the lower functionaries, such as the *alcaldes* and their underlings. They are ignorant men, who have no ideas of justice, which is generally administered according to the *alcalde's* individual ideas or partiality. To recover a debt by legal means is considered beyond a possibility, and creditors have to wait until the debtor is disposed to pay." Captain Wilkes, however, qualifies this degraded administration, and observes: "Fortunately, and to the honour of the country, a just claim is rarely or never denied; and, until lately, the word of a Californian was sufficient to insure the payment of claims on him; but such has been the moral degradation to which the people have fallen since the missions have been robbed by the authorities, and the old priests driven out, that no reliance can be placed now upon their promises, and all those who have of late trusted them complain that engagements are not regarded, and that it is next to impossible to obtain any returns for goods that have been delivered. The state of the country is, however, some excuse, as it has been impossible for any one to make calculations under the existing anarchy and confusion."

"It was at first believed that the revolution which took place in November, 1836, would result in much immediate good to those who effected it, but such has not been the case. Foreigners unquestionably performed a large part in planning and carrying the change out; yet none have suffered so much by it as they have."

On the future prospects of California he remarks,—“The situation of Upper California will cause its separation from Mexico before many years. The country between it and Mexico can never be any thing but a barren waste, which precludes all intercourse except that by sea, always more or less interrupted by the course of the winds and the unhealthfulness of the lower or sea-port towns of

Mexico. *It is very probable that this country will become united with Oregon, with which it will, perhaps, form a state that is destined to control the destinies of the Pacific. This future state is admirably situated to become a powerful maritime nation, with two of the finest ports in the world, that within the straits of Juan de Fuca, and San Francisco. These two regions have, in fact, within themselves, every thing to make them increase, and keep up an intercourse with the whole of Polynesia, as well as the countries of South America on the one side, and China, the Philippines, New Holland, and New Zealand, on the other. Among the latter, before many years, may be included Japan. Such various climates will furnish the materials for a beneficial interchange of products, and an intercourse that must, in time, become immense; while this western coast, enjoying a climate in many respects superior to any other in the Pacific, possessed, as it must be, by the Anglo-Norman race, and having none to enter into rivalry with it but the indolent inhabitants of warm climates, is evidently destined to fill a large space in the world's future history."*

ABORIGINES OF CALIFORNIA AND THE MISSIONS.—The aborigines were first induced to adopt a change of religion either by the persuasion of the missionaries or by presents. Force was also resorted to as a last effort to bring them within the mission. The practice at that time was, that on being converted to Christianity, they were enforced to give ten years faithful service, after which period they were to be at liberty, and to have allotted to them a small piece of land for cultivation, and a few cattle, provided they could advance security for good behaviour. This was seldom realised; but their treatment was much more kind after the expiration of their term of service, and they usually remained in the employ of the missions, having become attached to their masters and to their occupations. They were, no doubt, kindly treated by the ecclesiastics, and their labour or duties consisted chiefly in taking care of cattle, labouring on the mission-farm, gardening, and household work. Some were taught to become carpenters and blacksmiths, others weavers, shoemakers, and manufacturers of leather; and some were let out to private service to "*gente de razon*," or the *people of reason*, as the whites are still termed in California. The police of the missions was strict, and punishment was administered when required. Rewards for good behaviour were also given, as well as for bringing in *Neophytes*.

During the revolts in 1836, the Indians of many of the missions were cast off, neglected, and deprived of the fruits of their labour. It was always impressed upon them by the *Spanish Padres* that they were interested in the property which had been accumulated by their labour, and this belief had naturally tended to attach them to the soil.

The ravages of the small-pox, two years prior to Captain Wilkes's visit, completed the destruction of these establishments, for it swept off one-half of the



aborigines and dispirited the rest, many of whom joined the wild tribes. He remarks, in 1841, they "are now committing acts of violence on the whites; they are becoming daily more daring, and have rendered a residence in single farm-houses, or *estancias*, not without danger. In looking at the state in which these poor Indians have been left, it cannot be denied but that they have cause to be dissatisfied with the treatment they have received."

Formerly each mission was considered as representing within its fold a distinct family of Indians, and consisting, in some missions, of about twelve hundred souls. During the authority of the Spanish priests, the administration of the missions was judiciously conducted: the aborigines were well clad, well fed, and lodged.

The *padres* purchased, in exchange for the products of Indian labour, annually ten thousand dollars' worth of articles from the vessels trading upon the coast. Each mission formed a kind of municipality of itself, having its *alcalde* and inferior officers. The Indians, who were at first disinclined to labour, became gradually industrious, as they enjoyed equitable advantages from the fruits of their own better-directed labour, on becoming converts to Christianity: at least so far as to observe and perform the ceremonial of the church. The forms and ceremonials of the church also allured the aborigines, and attached them to the missions, which increased in wealth by the industry of the greatly increased number of labourers, cultivating a rich soil in a genial climate.

In 1835 this happy state of the mission was revolutionised by one of the nominally republican, but in reality, military and despotic misgovernments which have afflicted the Mexican territories. *Administradors* were appointed to each mission, the priests were deprived of their municipal administration, and their duties limited to their clerical functions, with an allowance of a small stipend.

It is not contended that the private lives of the *padres* were generally either virtuous or free from profligacy; but with respect to the aborigines and the pecuniary prosperity of the missions, the latter have been plundered by the *administradors*, and the former have been, in many instances, dispersed, while the *padres* have not been able to bring in fresh *Neophytes*. During the visit of Captain Wilkes the *padres* of the mission of San José were, from want of substance, compelled to disperse five hundred of their proselytes to procure their subsistence. The *administradors* despoiled the missions as property acquired, only to be *re-invested* in the state; that is, in its rapacious officers for the time being. The rights of the poor aborigines were entirely overlooked; and when the latter brought away the cattle which justly belonged to them, they were severely punished. The injustice of being robbed of the fruits of their labour, and of witnessing others living upon the common stock of the missions, while the Indians were driven off to seek a precarious subsistence in the forests, naturally exasperated those who were brought up under these missions.

The consequence of such injustice was depredations committed by those Indians often with great success. Captain Wilkes observes, that "a month previous to the arrival of the squadron, they had driven off 300 horses. Retaliatory measures on the part of the Californians were adopted; a party was collected and despatched to punish them, which proceeded towards the interior, came to a village, and, without any inquiry whether its dwellers had been the aggressors, it was set on fire and reduced to ashes; some of the defenceless old men, who from their infirmities, could not escape, were put to death, and forty or fifty women and children carried off as prisoners. This was not all: these prisoners were apporportioned as slaves to various families, with whom they still remain in servitude, and receive very harsh treatment. Smarting under such wrongs, it is not surprising that the Indians should retaliate. They openly assert, that after taking all the horses, they will commence with families; and many of those which are situated on the frontiers experience much alarm. In June, 1841, an Englishman was shot by an arrow at the door of his house, early in the evening. The Indians enticed him out by making a noise near by, and the moment he opened the door, with a candle in his hand, an arrow was sent through his heart."

The Indians at present rarely steal any property but horses; but so daring are they, that they not unfrequently take them out of the enclosures near the *pueblos*. Their reason for confining themselves to this description of property is, that with them they are able to avoid pursuit, which would not be the case if they stole cattle. The Californians, on detecting and apprehending the aggressors, show them no mercy, and their lives are made the forfeit. This constant foray on one side or the other, maintains an unceasing animosity; and as long as the present imbecile government lasts, there is not the least prospect of security or improvement.

To all strangers but those of the Spanish race, the Indians seem in general well disposed, as they have usually received from the former considerate and kind treatment. The character of these Indians is not represented as savage, and they were little disposed to harass the whites until they had been themselves ejected from the missions and forced to consort with those who are yet in a wild state. The knowledge they have of the Californians, of the missionary establishments, and the manner of conducting them, enables them to act effectively; and if it were not for the presence of the English and Americans, they would either drive the Spanish race out of the country, or confine them to the limits of their villages.

INDIAN POPULATION OF CALIFORNIA.—The number of Indians is variously stated at from 12,000 to 15,000; but it is believed by some of the best informed, that their number, since the small-pox made its ravages among them, is not much more than 8000 or 9000. The principal part of which consists of the tribes on the Sacramento.

**POPULATION OF THE EUROPEAN RACE.**—It is said that there has been an exaggeration in computing the number of the whites or “*gente de razon*.” These have been usually estimated at 5000 ; but, from the best information obtained by Captain Wilkes, he could not satisfy himself that they number more than 3000 souls. In this estimate is not included those of mixed blood, who may amount to 2000 more ; so that the whole of Upper California at the date of his visit in 1841, the entire population was about 15,000 souls ; which estimate he considered about correct.

The remarkably good health and robustness of the white inhabitants, he attributed to the “ fine climate, as well as to their simple diet.” This consists of beef roasted upon wood coals, a few vegetables, and the tortillia. Throughout the country, both with the rich and poor, this is the general fare ; but some few luxuries have been lately introduced, among which are rice and tea. The latter is used so sparingly, that the discolouration of the water is scarcely perceptible. At the missions, they live more after the Spanish fashion. The children are, for the most part, left to take care of themselves, and run about naked and dirty. They are generally robust, and their relative number seems to be very great ; thus, it is by no means uncommon to see families of fourteen or fifteen children ; and an instance was mentioned, of a woman near *Yerba Buena*, who had had twenty-six.

A large number die from accidental falls from horses, which, from almost their childhood, they are accustomed to ride. They soon become expert and fearless riders, and this acquirement is not confined to the male sex ; the women are almost equally expert.

Although the Californians are comparatively few in number, they retain a distinctive character. Descended from the old Spaniards, they inherit all their vices, with a few of their virtues. Both sexes are addicted to gambling with cards, dice, &c.

Among their other amusements are cock-fighting, bull and bear-baiting, and dancing, accompanied with excessive drinking. Parties of amusement, to which the surrounding population is invited, are frequent ; these generally last for three days, and rarely break up without some quarrel. Weddings are particularly liable to these disorders, and at each of the three last that took place at and in the vicinity of *Yerba Buena*, previous to Captain Wilkes’s visit there, a life was lost by the *cuchillo*. This weapon, which is always worn, is promptly resorted to in all their quarrels.

The female portion of the community are described by the same authority as “ ignorant, degraded, and the slaves of their husbands. They are very fond of dress, and will make any sacrifice, even their own honour, to gratify it. The men have no trades, and depend for every thing upon the Indians at the missions, some of whom are ingenious, both as carpenters and blacksmiths. The whites are so indolent, and so proud, as to make them look upon all manual labour as

degrading; regarding all those who work as beneath them; they, in consequence, can never be induced to labour."

The state of morals he describes as very low, and every day as becoming worse. During the residence of the old Spanish priests, the people were kept under some control; but, since the change, priests and laymen are alike given up to idleness and debauchery. They are, however, remarkable for their hospitality. It is alleged that they will give up all business to entertain a guest. They put no value whatever upon time, and on entering into contracts they have no regard to punctuality, frequently allowing two, three, and four years to pass by before payment. This does not proceed from dishonesty, or any intention to evade their debts, for eventually they pay, if they can, and do not object to the amount of interest. They, in fact, regard the inconvenience to which they may have put their creditors as of no sort of consequence.

Captain Wilkes was informed, that to offer money for entertainment was considered as an insult. He did so, and it was refused; yet when he offered it through his servant, it was readily accepted. He says further, "While one is entertained by them, if he should want to hire or purchase any thing, the landlord will league with those about him in schemes of extortion to be practised upon the stranger, and appear vexed with those who are the prominent extortioners."

The Californians, as a people, he says, must be termed cruel in their treatment to their wives, as well as to the Indians; and in a still greater degree, of course, to their slaves and cattle. They are exceedingly ignorant of every thing but extortion, riding horses, and catching bullocks.

---

## CHAPTER XV.

### EXPEDITION TO EXPLORE THE BAY OF SAN-FRANCISCO, AND UPPER COUNTRY.

On the 20th of August, Lieutenant-Commandant Ringgold left the United States' ship of war, *Vincennes*, Captain Wilkes (lying in the bay of San Francisco), with six boats, accompanied by Dr. Pickering, Lieutenants Alden and Budd, Passed-Midshipman Sandford, Midshipmen Hammersley and Elliott, and Gunner Williamson, with provision for thirty days, accompanied by an Indian pilot. They first passed the islands of *Angelos* and *Molute*, next the points of San Pedro and San Pablo, and then entered the bay of San Pablo.

This bay is of a form nearly circular, and ten miles in diameter; many small streams flowed into it, fresh from the neighbouring hills. On the east side of this bay, the river Sacramento empties into it through the Straits of Kaquines. The land is high, and the sandstone rock on each side of the straits resembles that observed about the Straits of De Fuca. The hills are described as "thickly covered with wild oats, which were ripe, and the landscape had a peculiar golden hue. The contrast of this with the dark green foliage of the scattered oaks,

heightened the effect, which, although peculiar, is not unpleasing to the sight. The trees all have an inclination towards the south-east, showing the prevalence and the violence of the bleak north-west winds, producing on them a gnarled and mountain character. This feature is general throughout the coast of California, and gives the trees a singular appearance, the flat tops having the air of being cut or trimmed after the manner of box-trees. The tops are bent to one side, and the larger branches hidden by the numerous twigs which compose the mass. The only place where a similar character was observed by us impressed upon the foliage, was at Terra del Fuego."

After passing the straits, the delta of the Sacramento opened to view. The Tula marshes, which are overflowed by the river above, are very extensive, and are said to be the resort of a vast number of beavers, which, in consequence of the nature of the ground, are difficult to catch, many more traps being necessary than in other localities. They then proceeded up the Sacramento to the American river falling into it, where a native of Switzerland has formed an establishment.

**NEW HELVETIA.**—Captain Suter, the founder, is a Swiss by birth, and informed Commandant Ringgold that he had been a lieutenant in the Swiss guards during the time of Charles X. Soon after the revolution of July, he came to the United States, and passed several years in the state of Missouri. He has but recently removed to California, where he has obtained from the government a conditional grant of thirty leagues square, bounded by the Sacramento on the west, and extending as far up the river as the Prairie Butes. The spot he has chosen for the erection of his dwelling and fortification, he has called New Helvetia; it is situated on the summit of a small knoll rising from the level prairie, two miles from the east bank of the Sacramento, and fifty miles from its mouth. New Helvetia is bounded on the north by the American Fork, a small serpentine stream, which has a course of but a few miles. This river, having a bar near its mouth, no vessels larger than boats can enter it. At this place the Sacramento is 800 feet wide, and this may be termed the head of its navigation during the dry season, or the stage of low water.

Mr. Geiger, a young American from Newport, was attached to Captain Suter's establishment; but he informed Captain Wilkes that he intended to settle higher up the Sacramento, on the banks of the Feather River. When Captain Suter first settled here in 1839, he was surrounded by some of the most hostile tribes of Indians on the river; but, by his energy and management, with the aid of a small party of trappers, has prevented opposition to his plans.

Although Captain Suter is, in general, in the habit of treating the Indians with kindness, yet he related to Lieutenant Ringgold and his party instances in which he had been obliged to *fusilade* nine of them; indeed, he did not seem to stand upon much ceremony with those who opposed him in any way. His buildings consist of extensive *curvalls* and dwelling-houses for himself and people, all built

of *adobes* (unburnt bricks). Labour is paid for in goods. His stock then amounted to about 1000 horses, 2500 cattle, and about 1000 sheep, many of which were seen in flocks around his premises, giving the place an appearance of peaceful civilisation.

Captain Fremont, who proceeded as far as New Helvetia three years after Captain Wilkes's visit, observes:—

“Captain Suter who, in 1838-9, formed the first settlement in the valley, on a large grant of land which he obtained from the Mexican government, had at first some trouble with the Indians, but by the occasional exercise of well-timed authority, he has succeeded in converting them into a peaceable and industrious people. The ditches around his extensive wheat-field—the making of the sundried bricks, of which his fort is constructed—the ploughing, harrowing, and other agricultural operations, are entirely the work of these Indians, for which they receive a very moderate compensation, principally in shirts, blankets, and other articles of clothing. In the same manner, on application to the chief of a village, he readily obtains as many boys and girls as he has any use for: there were at this time a number of girls at the fort in training for a future woollen factory, but they were now all busily engaged in constantly watering the gardens, which the unfavourable dryness of the season rendered necessary. The occasional dryness of some seasons, I understood, to be the only complaint of the settlers in this fertile valley, as it sometimes renders the crops uncertain. Mr. Suter was about making arrangements to irrigate his lands by means of the Rio de los Americanos. He had this year sown, and altogether by Indian labour, 300 fanegas of wheat.

“A few years since, the neighbouring Russian establishment of Ross being about to withdraw from the country, sold to him a large number of stock, with agricultural and other stores, with a number of pieces of artillery and other munitions of war; for these a regular yearly payment is made in grain.

“The fort is a quadrangular *adobe* structure, mounting twelve pieces of artillery (two of them brass), and capable of admitting a garrison of a thousand men; this at present consists of forty Indians, in uniform, one of whom was always found on duty at the gate. As might naturally be expected, the pieces are not in very good order. The whites in the employment of Captain Suter—American, French, and German—amount, perhaps, to thirty men. The inner wall is formed into buildings, comprising the common quarters, with blacksmith's and other workshops; the dwelling-house, with a large distillery-house and other buildings, occupying more the centre of the area.

“It is built upon a pond-like stream, at times a running creek, communicating with the Rio de los Americanos, which enters the Sacramento about two miles below; the latter is here a noble river, about 300 yards broad, deep and tranquil, with several fathoms of water in the channel, and its banks continuously timbered.



There were two vessels belonging to Captain Suter at anchor near the landing— one a large two-masted lighter, and the other a schooner, which was shortly to proceed on a voyage to Fort Vancouver for a cargo of goods.

“Since his arrival, several other persons, principally Americans, have established themselves in the valley. Mr. Sinclair, from whom I experienced much kindness during my stay, is settled a few miles distant, on the Rio de los Americanos. Mr. Coudrois, a gentleman from Germany, has established himself on Feather River, and is associated with Captain Suter in agricultural pursuits. Some settlers also from the Columbia River had arrived. Among other improvements, they are about to introduce the cultivation of rape-seed (*brassica rapus*), which there is every reason to believe is admirably adapted to the climate and soil. The lowest average produce of wheat, as far as we can at present know, is thirty-five fanegas for one sown; but as an instance of its fertility, it may be mentioned that Senor Valejo obtained, on a piece of ground where sheep had been pastured, 800 fanegas for eight sown. The produce being different in various places, a very correct idea cannot be formed.”

Captain Suter, who had engaged in extensive agricultural operations, had, in the year of Captain Wilkes's visit, all his crops ruined by the drought. He had taught the Indians to make *adobes*. The agreement for their services were usually made with their chiefs, and in this way as many as he wanted were readily obtained. The chiefs had far more authority over their tribes than those which Captain Wilkes had seen to the north, and appeared to have more authority over, and were more respected by their tribes, than those of any other of the North American Indians. Connected with his establishment Captain Suter had erected a distillery, in which he made a kind of spirit from the wild grape of the country.

To all the foregoing enterprises, Captain Wilkes says:—

“That Suter added the *direction* of a large party of trappers and hunters, mostly Americans, who enter here into competition with those of the Hudson Bay Company; and attended also the Russian establishment at Ross and Bodega, which had just been transferred to him for the consideration of 30,000 dollars. In the purchase were included all the stock, houses, arms, utensils, and cattle, belonging to the establishment. It was understood that this post was abandoned, by orders of the Russian government, the Russian company no longer having any necessity to hold it to procure supplies, as they are now to be furnished under a contract with the Hudson Bay Company; and, by giving it up, they avoid many heavy expenses.”

**BODEGA.**—The trading post at this place was first established by the Russians in 1812, under a permission from the then governor of Monterey, to erect a few small huts for salting their beef. A small number of men were left to superintend this business, which in a few years increased, until the place became of

such importance in the eyes of the Spanish authorities, that on the Russians attempting to establish themselves at San Francisco, on the island of Yerba Buena, and to employ their men in trapping during the season, they were ordered to leave the country. This they refused to do, and having become too strong to be removed by the Spanish force, the post had been suffered to remain undisturbed until the time of Captain Wilkes's visit.

The **PORT OF BODEGA** is situated about ninety miles to the north of that of San Francisco, and being both inconvenient and small, cannot be entered except by vessels of a small draft of water. Captain Wilkes says, "From what I understood from the officers who had been in charge of it, it had been a very considerable expense to the Russian American Company to fortify it, and the disposal of the whole, on almost any terms must have been advantageous. Captain Suter had commenced removing the stock and transporting the guns, &c., to his establishment."

The building at the two posts numbered from fifty to sixty, and they frequently contained a population of 400 or 500 souls. Since the breaking up of the establishment, the majority of the Russians returned to Sitka; the rest have remained in the employ of the present owner.

Although the country around New Helvetia was parched up with the severe drought that had prevailed before the arrival of Captain Wilkes, yet the short grasses were abundant, and it was more completely covered with vegetation than that below. Scattered rocks grew in all directions, some of which were of large dimensions—five or six feet in diameter, and sixty or seventy feet high.

The scenery was very much admired, and Mount Diavolo, near the mouth of the San Joachim, adds to its beauty. The mountains to the east are visible from Captain Suter's settlement, and it is said that during some portions of the year they are covered with snow. A route across them was followed, directly east of this place, by a party, but they were twenty days in getting over, and found the country so thickly wooded that they were obliged to cut their way. The pass which is recommended as the best, is 200 miles to the north of this place, through the gap made by the head waters of the Sacramento. This has led to the belief that Pitt's River extends in this direction through and beyond them.

#### ROUTE FROM SAN FRANCISCO TO THE UNITED STATES.

The best route from San Francisco to the United States, as laid down by Captain Wilkes, is to follow the San Joachim for sixty miles, thence easterly, through a gap in the snowy mountains by a good beaten road; thence the course is north-easterly to *Mary's River*, which flows south-east, and has no outlet, but loses itself in a lake; thence continuing in the same direction, the Portneuf River in the Upper *Shoshone*

is reached; and thence to *Fort Hall*, according to Dr. Marsh (an American of much intelligence, resident at the mouth of the San Joachim, to whom Captain Wilkes says, "we are indebted for much information of the country"), there is plenty of fresh water and pasturage all the way, and no proper desert between the Californian range and the Colorado. See hereafter "Captain Fremont's Journey from Fort Hall to the Columbia."

Dr. Marsh crossed nothing like a range of mountains in the whole route from the United States. Hills and mountains were often seen on what he calls the table land of New Mexico. The most common plant met with was an acacia, a small shrub which is also to be found in the southern parts of New Mexico, where the climate is likewise very arid. In one district where it occurs, it is found necessary to protect both horse and rider with a sort of armour against this rigid and thorny vegetation, between latitude 37 deg. and 38 deg. north. He also reports that there are other streams to the east of the mountains without outlets, and which do not reach the Colorado, although running in that direction. He identifies the *Youta*, or Great Salt Lake, with the *Lake Temponogos* of the early Spanish fathers who visited it, and agrees with others in placing the north end of it nearly in the parallel of 42 deg. north. See also "Captain Fremont's Journey."

The COLORADO OF THE WEST he reports to be impracticable for boats to descend from the head waters to its mouth, on account of its rapidity. There is one place in it that is described as similar to the *Dalles* of the Columbia, which is supposed to be where it passes through the range of mountains.

EXPEDITION UP THE SACRAMENTO.—Captain Wilkes sent a boat, with an officer on board to explore the Sacramento upwards. They found the banks of the river bordered with marshes which extend for miles back. This kind of country continues up both the Sacramento and San Joachim, and is the proper *Tula* district, of which so much has been said and so many errors propagated. Here the *Tula* (*scirpus lacustris*) grows in great luxuriance.

On the 26th, they reached the mouth of Feather River, which is fifteen miles above New Helvetia. It appeared nearly as broad as the main stream, but there is a bar extending the whole distance across it, on which the boats grounded. On the point of the fort, the ground was strewed with the skulls and bones of an Indian tribe, all of whom are said to have died within a few years of the tertian fever, and to have nearly become extinct in consequence. Near this had been an Indian village, which was destroyed by Captain Suter and his trappers, because its inhabitants had stolen cattle, &c. The affair resulted in one of the Indians being killed, twenty-seven made captive, and the removal of the remainder beyond the limits of his territory. The battle-ground was pointed out, at a bend of the river, which is only one-third of a mile across, though three around.

Game is represented to have decreased in this vicinity, from the numbers destroyed by the parties of the Hudson Bay Company who annually frequent these grounds. (See account by Captain Fremont, of "The Destruction of Buffalo," &c.) Large flocks of curlew were seen, and the California quail, which disappeared since leaving the coast, was again observed. The trees that line the banks consist of the cotton-wood, &c. Single oaks, with short grass beneath them, are scattered over the plain.

The next day, as they advanced, game became more plentiful, and elk were found to be most so. Some of them were of large size, and at that season of the year, the rutting, they are seen generally in pairs, but at other times the females appear in large distinct herds. They were fine-looking animals, with very large antlers, and in the first instance, devoid of fear. The herds were usually thirty or forty in number, and chiefly composed of females and their young. The father of the flock is always conspicuous, and with his horns seemed to overshadow and protect the family.

The tula, or bulrush, was found in great quantities, growing on the banks. The Indians use its roots as food, either raw or mixed with the grass seed, which forms the principal article of their food. This root is likewise eaten by the grisly bear.

The party encamped in the ruins near a grove of poplars of large size, some of which were seventy feet high, and two and a half feet in diameter. The leaf resembled that of the American aspen. At night they had a slight thunder shower. The wolves and bears had entered the camp during the night, although there was a watch kept at each end of it. The howling of the wolves was almost constant.

On the 27th, the current of the Sacramento had become much more rapid, and the snags more frequent. The banks were on an average about twenty feet above the water, though there was every appearance of their having been overflowed. The prairies were perfectly level, and everywhere overspread with the shells of the Planorbis. In some places these shells appeared as though they had been collected in heaps. From the top of these banks the prairie Butes were in sight to the northward and westward.

As they proceeded up the river, the country continued of the same character, the level being only interrupted by trees that bordered the river. These consisted of oaks and sycamores.

Game and fur bearing animals had become more numerous, and among them were the lynx and fox. The latter is the species whose fur brings a high price in China, where, as much as twenty dollars is paid for a skin. This fox is said to have one peculiarity, namely, that when chased it will ascend trees. Bears were also seen in great numbers.

Dr. Marsh thinks there is but one species, the grisly bear; but the black bear

of the United States is found in New Mexico, and highly prized for its skin; though Dr. Pickering thinks he saw another species, whose summer coat approaches the yellow bear of Oregon. The skin of the young is here sometimes made into quivers, and they are destitute of the horny claws of the grisly bear. The skin of the later animal is said sometimes to be as large as that of an ox; its food is the same as that of the Indians, and varies with the seasons. Its strength is said to be prodigiously great, and it has been known, when lassoed, to drag three horses; and, when baited in the bull and bear-fights, practised in California, will check the charge of a bull by stretching out one of its paws. They will also ascend the oaks for the acorns, and break off branches so large as almost to ruin the tree. It does not, at all times, kill its enemies when it has them in its power; rarely attacks a man unless he comes upon him by surprise, and is not considered a dangerous animal.

The vegetation throughout the whole course of the Sacramento showed evident traces of salt, and in some places the prairies seemed to be incrustated with it.

On the 4th, the expedition returned to New Helvetia, where they found that a small Russian schooner had arrived from Bodega, bringing the governor of that establishment, who was about delivering it up to Captain Suter. The vessel was understood to have been built at Sitka, and was of only thirty tons' burden, very much resembling an English vessel of the same class.

For a boat they use a skin "Badaka," that is admirably adapted for the seas and weather they have to contend with. When the persons are seated, and the opening closed, with a skin dress they more resemble an aquatic animal than any thing else.

The morning after their arrival, Captain Suter paid his men their weekly wages, in cloths, calicoes, vests, shirts, and pantaloons. The whole was arranged through their chief, who spoke a little Spanish. The labourers are obtained from the different *rancherias*, and some from the vicinity of the mountains. It was observed that the larger portion of the labourers were young men and boys; no women were employed, and as yet their services are not needed; but it is the captain's intention, as he informed our gentlemen, to have employment for them in a year or two.

Captain Wilkes says, "Several Americans from the United States were then (1841,) beginning to settle in this part of the country, and it will not be long before it becomes, in some respects, an American colony. Although it was late in the season, a few salmon were caught at the fishery; they were not to be distinguished from the Columbia species of the first run.

"The Indians have several *rancherias* around New Helvetia. Their lodges are all somewhat like low haycocks, being composed of a framework of sticks thatched with the bulrush.

"In the preparation of the acorn bread all assist. The acorns are gathered in

very large quantities, piled in heaps, and spread in the sun to dry. Both men and women are to be seen employed shelling, pounding, and baking them into bread: the pounding is performed upon a plank that has been hollowed out with a stone pestle; to reduce the large quantity to a fine powder, requires great labour."

Captain Wilkes continues to observe, "Around New Helvetia, although but a few days had elapsed since their former visit, the country, if possible, appeared more arid; it by no means justified the high eononiums that we had heard bestowed upon this far-famed valley. Our expectations, probably, had been so much raised as scarcely to allow us to give it that credit it really deserves."

"The valley of the Sacramento may include a space of 180 miles long, by from twenty to fifty miles wide. A large part of this is undoubtedly barren and unproductive, and must for ever remain so. The part that is deemed good soil, is inundated annually, not for any great length of time, yet sufficiently long to make it unfit for advantageous settlement. The high prairie is spoken of as being in general barren, and as affording but little good pasture.

"The crops are usually ripe in June, which enables the wheat and Indian corn to be gathered before the summer drought begins. There is usually a rainy season of three months, but during the year of our visit no rain had fallen; and from every crop having failed, the inhabitants had been living upon their cattle. The cattle suffered almost as much as the crops, and large numbers of them died from starvation. On this account the inhabitants had forborne to kill their cattle for hides, believing it to be a great loss to do so, as the weight was so much depreciated as to pay little more than the labour of slaughter and preparing for market.

"The variety of game in this country almost exceeds belief. The elk may be said to predominate, but there are also many bears, black-tailed deer, wolves, foxes, minxes, hares, musk-rats, badgers, antelopes, and ovis montana. The wolf is reported by Dr. Marsh to be the same as the prairie wolf of the Upper Mississippi, but not the one described by Say. The fox is the same as the gray one of the wooded parts of the United States. According to Mr. Peale, the black-tailed deer is the only species found in this country. The ovis montana has been frequently seen by Dr. Marsh; its coating is altogether hair, without any admixture of wool. No specimens were obtained for the expedition.

## CHAPTER XVI.

ESTABLISHMENTS ON THE WEST AND SOUTH OF THE BAY OF SAN FRANCISCO.

On the west side of the Bay of San Pablo, are some of the finest tracts of country in California. One of these is called the Valley of Nappa, another



that of Zonoma, and a third San Rafael. In Zonoma is situated the town of the same name, the residence of General Vallejo, and the mission of San Rafael. The fertile country extends across to Ross and Bodega, the two Russian settlements before spoken of."

ZONOMA is the seat of government, and is situated in an extensive plain, with some high hills for its southern boundary. The plain is covered with fine oaks, and there is a never-failing stream of water passing through it. There is besides an inlet from the bay, which allows a boat navigation to it of about twelve miles.

Zonoma contained only the following buildings: "the general's house, built of *adobes*, of two stories, which fronts on the public square, and is said to be one of the best houses in California. On the right of this is the residence of the general's brother, Salvadore, and to the left, the barracks for the accommodation of the guard for the general, consisting of about twenty fusileers. Not far removed is the old dilapidated mission-house of San Francisco Solano, scarcely tenatable, though a small part of it is inhabited still by a padre, who continues, notwithstanding the poverty of his mission, to entertain the stranger, and show him all the hospitality he can."

The anecdotes related to Captain Wilkes of the general commanding, all showed a disregard for the lives, as well as for the property and liberty of the Indians, and "*Gente de razon*." This general acted with the same impunity as all his predecessors, with one or two exceptions, have done before him. As an instance of the lawless acts of the governors, it is said that one of them entertained the idea of training the Indians as soldiers, and a company of them which had been drilled made such proficiency in the use of their arms, that his excellency became alarmed, and forthwith ordered them all to be shot! Captain Wilkes had little doubt that this story might be true, for the value of an Indian's life in the eye of these rulers, scarcely exceeds that of one of the wild cattle. The commandant-general is frequently said to hunt them, and by his prowess in these expeditions has gained some reputation.

Salvadore Vallejo, the general's brother, was engaged in agricultural pursuits, and particularly in raising cattle, "which," says Captain Wilkes, "under the governor, he has the special privilege of supplying to vessels, which he does at prices that insure a handsome profit. In times of scarcity, vessels are sure to be supplied by applying to the governor, who will order supplies to be furnished, and even obtain them by compulsion. On my arrival, finding that we wanted supplies, and not knowing how long (in the event of an accident to our land party) I might be detained, I was advised to apply to the commandant-general, through whom I would be sure of obtaining them. I therefore despatched a note by an officer, whom the general treated with great politeness, and returned for answer, that he could supply me with the following articles:—Lima beans, wheat, potatoes, and other vegetables, which we had been unable to obtain. Fortunately for us, as well as for the lower orders and Indians, the party arrived

and we were not under the necessity of making use of his powerful intervention. The general, I was told, considers every bushel of grain as much at his command as he does the persons of the people, and the property of the state. Zonoma is to be the capital of this country, provided the general has power and lives long enough to build it up. An idea has got abroad that he is looking to the *gubernatorial* chair, and to be placed there by the same force that has raised Alvarado and himself to the posts they now occupy."

Zonoma is on the road that leads to Ross and Bodega, and by this route Captain Suter had transported all the stock he purchased of the Russians.

The state of society here was found, by Captain Wilkes, "to be exceedingly loose; envy, hatred, and malice, predominated in almost every breast, and the people were wretched under their present rulers;" "Female virtue," he regrets to say, "is also at a low ebb; and the coarse and lascivious dances, which meet the plaudits of the lookers-on, show the degraded tone of manners that exists."

The mission of San Rafael is situated in a fertile valley about twelve miles from Sansalito. It at present consists of a large building with a small chapel attached; both in a tolerable state of preservation, and under the superintendence of an Irishman, who has been appointed to the charge from its being considered a place of emolument, through his interest with the governor. A padre resides at this mission for six months of the year, and officiates as priest.

On the 24th of October, during Captain Wilkes's visit, a *fête* was given at this place, in honour of the patron saint; and it was rumoured that there was to be a grand bull-fight. The latter was miserably conducted. "The bulls had greatly the advantage, and the men and horses were tumbled about until both became quite shy. They had cut off the tips of the bull's horns, which was a fortunate circumstance for both horses and riders, who received no material injury. There was no bull and bear-fight, in consequence of their not being able to procure one of the latter animals. In the fights between the bull and bear, it is said, that however strong and savage the bull may be, the bear is always the conqueror: the only part of the bull he endeavours to attack is the tongue, by seizing which he invariably proves the victor.

"When the fights were over, dancing was resorted to, and continued during the evening and all night. It was accompanied with hard drinking and uproarious conduct. Mr. Murphy's entertainment was considered fully equal to any that had been given for some time, and particularly the latter part of it."

In order to ascertain the condition of the missions at the south end of the bay, Captains Wilkes and Hudson left the Vincennes at St. Francisco, on the morning of the 29th, and stopped a short time at Yerba Buena for a guide to point out the passages through the shoals, and the entrance to the creek that leads up to the *Embarcadero*, or lading place, whence the people of the mission usually ship their hides.

In consequence of the incapacity of the pilot, their boat grounded, and they were detained so long, that night overtook them before they entered the river Caravallio, which runs in a tortuous direction to the *Embarcadero*. It was so narrow that they were compelled to haul the boat along by the grass and rushes on each side, and as they passed along at night, the water-fowl were, while sleeping on the water among the rushes, alarmed by the noise, and flew up in thousands from the marshes. The noise of their fluttering resembled that of the surf of the sea; and as they rose thousands seemed to follow thousands until the sound died away in the distance, and again seemed to approach in an opposite direction, while in the darkness not a bird was to be seen, although they must have passed only within a few feet of the boat.

"At the *Embarcadero*," says Captain Wilkes, "we found no house or accommodation of any kind; but the guide soon led us to what he termed the road, which was found marked by the huge ruts made by the ox-carts.

"After proceeding a mile over a level plain, they reached the *estrancia*, the outworks of which was a broken *coural*, with the ground covered with the bones, hoofs, and horns of cattle.

"They were greeted by the sudden appearance of a huge Californian, more than six feet in height, and proportionately large, who stalked towards them in his shirt, and in a gruff tone he demanded their wants. Having received satisfactory explanations, with a cigar given him as a token of friendship, he called up the whole family, which consisted of a mother, two daughters, and several other children. "These," says Captain Wilkes, "after dressing themselves, came forth, and greeted us with genuine hospitality, with such pleasant faces and cheerful talk, that it was really delightful to find ourselves in such quarters. They immediately set about providing us with supper, consisting of tea, tortillas, *valdivias*, *ollas*, with eggs and a steak; and while this was in preparation by some, others were arranging the beds, and changing the furniture of the sleeping-room. All this was done while the mother was talking and waiting upon us; and, after supper was over, she pointed to our room, and then excused herself, by saying she must provide something for the sailors who had accompanied us; whilst we retired to rest much fatigued with our jaunt. We arose about eight o'clock, and consequently missed our chocolate, which is given at an earlier hour, and could get no breakfast until eleven o'clock.

"While horses were sought for us, we spent the time in looking around the premises. The house was a long one-story *adobe* building, with a thickly thatched roof, forming, by its projection, a piazza in front, supported by columns. There were many enclosures about the house that gave it the appearance of a farm-yard and slaughter-house combined. Bones, hoofs, horns, and pieces of hide, were lying in every direction, and the ground was indented with the feet of cattle. Ducks, dogs, and fowls were picking at the bones and offal. There were one or two ox-carts, of clumsy proportions, a beehive and a ley-vat, formed of hide and

suspended to four stakes, in the shape of a large bag hung near by. At a short distance from the house was the vegetable garden, where every thing grew in profusion, although without care. The only trouble in gardening was to put the seed into the ground, and await the result. This *estancia* is situated between two copses of wood, that grow on the banks of the brook that winds past it, and nearly join in the rear. In front is a plain extending fifteen or twenty miles to the foot of the *Sierra*, which forms a pleasing and bold contrast to the flat surface, on which nothing is seen but here and there a small group of cattle, and immense flocks of wild geese on some shrub, which, owing to the refraction, appears almost detached from the surface, and with dimensions so much enlarged as to appear like a great tree. The plain at this time was of a dark hue, somewhat resembling a light bronze colour, in consequence of the vegetation having been scorched up for many months."

The mission of Santa Clara, which they visited, though it had, at a distance, a respectable appearance, consisted merely of a long line of huts, formerly occupied by the Indians. The church and mission-house adjoining, were in a dilapidated state. The mission-house was then occupied both by the administrador and the *padre*; a wall dividing the temporal from the spiritual concerns of the establishment. In the rear of the mission, there is a quadrangle of low sheds, in which the domestic manufacture of candles, preserves, baking, and a variety of other duties are performed.

The garden was surrounded by a high adobe wall, and its gate is always kept locked. It was from one and a half to two acres in extent, and planted with vines. Grapes are cultivated without trellises; the grapes were generally of the sweet Malaga kind. The mission claims the first picking to make their wine and preserves. The inhabitants, the women of the "*gente de razon*," pluck afterwards, and then the children are allowed to gather the remainder. In this garden they also grow fruit of all kinds, both of the tropical and temperate climate, which they represented as succeeding admirably well. A few barrels of wine are annually made, but nothing can be more rude than the process of preparation. The tillage is performed with ploughs formed of a crooked piece of timber four to six inches square, which is merely used to loosen the ground to a depth of three or four inches; yet such is the fertility of the soil, and level nature of the land, that the crops yield an average of from sixty to eighty for one sown. The ploughs are drawn by oxen, and managed by the Indians.

At the missions throughout the country, four meals are daily taken: at an early hour, chocolate; at eleven o'clock, breakfast; at two, dinner; and at seven, supper. The dinner and supper are the principal meals, and at them the Californians are described as indulging to the extent of gluttony.

"After some difficulty in procuring horses," Captain Wilkes says, "we set out on sorry nags, and on leaving the mission entered an avenue lined on each side with large trees. These I understood had been planted at an early day by one of the padres, in order to protect the people from the sun during the celebration of the church festivals, and to leave no excuse to the inhabitants of the Pueblo for not visiting the mission-church. Just before arriving at the Pueblo, we crossed over one of the tortuous branches of the Rio Guadaloupe, some twenty feet wide, and had a view of the Pueblo. It seemed as if this were a gala day, and as if every one were abroad celebrating it on the banks of this river, or rather creek, the overflowing of which had served to keep the grass green for a considerable space around. Instead of its being a festival, it turned out to be a general washing-day of the village, and the long lines, trees, bushes, &c., were all hung with the many coloured garments, which, with the crowds of men, women, and children, and some cattle moving to and fro, or gathered in small groups, gave the whole quite a pleasing effect. I was told that the Pueblo of San Jose had a larger number of inhabitants than any other in Upper California; but as we rode into it, it seemed almost deserted.

"The alcalde who gave the party a cordial reception, made his appearance like a French pastry-cook, with his white cap and apron. He was a short, dapper, rosy-cheeked man, by birth a Frenchman, but had been now twenty years settled in the Pueblo; was married, and had eleven children, who looked both healthy and dirty. The moment he understood who his visitors were, he did them the honour to doff his white cap and apron; and shortly after he appeared in a *round-about* ornamented with embroidery. He spoke his native language imperfectly, intermingling a great many Spanish words with it. He described himself as the *sous préfet*, and said, that he administered justice, inflicted punishment, and had the ability to make the inhabitants as happy as he thought they should be. On my asking, by what laws he administered justice, his answer was—by what he thought right—he had very little trouble, except guarding against the attacks of the Indians, and preventing them from stealing horses, of which he had great fears, he had, therefore, provided for the safety of his own by keeping them in a small shed attached to his house, and within a locked gate.

"He considered the Pueblo as in danger of attacks from the Indians, who were now in great numbers within striking distance, and had become very troublesome of late in driving off horses of which they had lost 300 or 400, and he said that pursuit was impossible, as they now had no troops. He entertained us with wine and beer of his own making.

"We took our departure a short time before sunset, amidst the gathering in of the villagers, with their goods and chattels, to a place of safety. There are two Americans settled here, who own mills. The evening was a beautiful one, and

we had a delightful ride back to the mission, and our horses, knowing they were on their return, were quite mettlesome.

"The mode of conducting business in this part of California," says Captain Wilkes, "is peculiar. Vessels, on reaching the coast, employ, as a supercargo or travelling agent, some person well known throughout the country, who visits all the pueblos, missions, and estancias, as a traveller, passing from place to place without any apparent object of business. He has thus an opportunity of inspecting the worldly affairs of those to whom he desires to sell; and if he finds them apparently thrifty, he produces his card of patterns, and soon induces a disposition on the part of his host or hostess to buy, being careful to secure in payment as much of their worldly goods as he can, and trusting them for the rest of the indebtedness. A few live cattle delivered by each purchaser at the neighbouring Pueblo, become by this means a large herd, which is committed to cattle-tenders who in due time slaughter them and deliver the hides in exchange for merchandise. A large amount of goods is thus disposed of to a very considerable profit. Large cargoes, consisting of a variety of articles, of both American and English manufactures are thus sold. From the state of the country, it has been difficult to obtain payments or returns in money; but the debts have usually been paid in cattle. When hides are given in payment, they are valued at two dollars, and are at all times the common currency of the country. No money is in circulation, unless what is paid by the foreign merchants; and in lieu of change an extra quantity of goods is taken, which excess is usually to the disadvantage of the buyer."

At *Santa Clara*, the party found beds that were clean and comfortable, though the apartment had a strong smell of cordovan leather. The only places of deposit for clothing, &c., was in the estancia, in large trunks.

"We were up betimes, but were threatened with disappointment in our horses. The kind and attentive Donna Aliza served us with chocolate and toast, and prepared cold tongues, chickens, and ample stores of bread for our use.

"After an hour's preparation, we took our leave and galloped off, in company with Don Miguel, who proposed to accompany us some six or seven miles on our way, to visit some of his herds, they were then feeding on the prairie. We had not proceeded far before we were overtaken by the person who had them in charge, coming at a furious gallop. He was mounted on the best horse I had seen in the country, and dressed after the Californian fashion, in a dark brown cloth jacket, thickly braided, both before and behind, with slashed sleeves, showing his shirt elegantly embroidered, both on the breast and sleeves; velvet breeches of bright blue, secured around his waist with a red sash, and open at the sides, ornamented with braid and brass bells in abundance; below the knee he wore leather leggings, fastened with garters, worked in silver, and below these, shoes, over which were fastened large silver spurs, with the heavy rowels of the country; on his head was



tied a red bandana handkerchief, and over that a huge broad-brimmed sombrero, with peaked crown, covered with an oil-silk cloth; the whole decorated with cords, aiguillettes, and ribands, with a guard-cord passing under the chin. His horse was equally well caparisoned, the bridle being decked with silver, as were the tips of his large wooden stirrups; with pillions and saddle-cloths in abundance. Few riders had so gay an air, or seemed to have so perfect a command of the animal he rode; and until we arrived at the wood where his Indians were looking out, he was an object of great attraction, assuming all the airs and graces of a person of high rank.

"After galloping for several miles, we reached a few trees and bushes, that are designated as the 'woods.' Near by was a large herd of cattle feeding. The *raucheros* we found lying about, in hats of hide, with a fire in front, and the leg-bone of an ox roasting over it; the skulls, bones, and the offal, lay about, with hides here and there pegged to the ground.\*

The country which the party traversed on returning from the south to Yerba Buena, was then destitute of both water and grass, and the weather oppressively warm. In some places the scenery was picturesquely diversified by scattered oaks, laurels, and shrubs, but, to all appearance, the soil was unfit for cultivation. Wherever there was any running water, a pond, or vegetation, large flocks of geese and ducks were seen.

"The term *estancia*," observes Captain Wilkes, "seems to give one an idea of something more extensive than a small farm; it sounds more noble and wealthy; but whatever had been our opinion before, the reality disappointed us. Senor Sanchez's *estancia* at a distance was quite a respectable-looking building; the broad shadow cast by its projecting roof gave it a substantial and solid appearance; but a nearer approach dispelled these favourable impressions, and showed its uncouth proportions, as well as the neglect in which the whole was kept. The way to the house, which stands on a knoll, leads through miry places and over broken-down fences, winding around dilapidated ox-carts, over troughs, old baskets, dead hogs, dogs, and fowls, all huddled together. Rude articles of husbandry occupied the sides of the building."

---

## CHAPTER XVII.

### SOUTHERN OREGON.

The party which, under the instructions given by Captain Wilkes, to the commander, departed on the overland expedition from Oregon to California, left Fort

\* The hides of the cattle that die, or that are killed for food, are cured in this way.

Vancouver, and proceeded by the way of the Hudson Bay Company's farm on Multnomah or Wapautoo Island, near the place where Captain Wyeth had erected a fort. They then crossed the river and went towards the Faultz Plains, passing on their route a large grazing farm belonging to the company, and those of numerous settlers, who supplied them with fresh horses. In this direction they describe the country beautiful and the land rich, travelling over the prairies and hills. The hills were wooded with large pines, and a thick undergrowth of rose-bushes, rubus, dogwood, and hazel. The prairies were covered with variegated flowers, and abounded in *nuttalia*, columbines, larkspurs, and bulbous-rooted plants.

Some of the party had attacks of ague and fever. Dr. Whittle ascribed these attacks to the length of time, nearly five weeks, during which they had been encamped on the Willamette and particularly to the position of the camp, immediately on the bank of the river, where it was subject to damp and fogs.

The settlers in the Willamette valley are described as generally those who have been hunters in the mountains, and were still full of the recklessness of that kind of life. Many of them, although they had taken farms and built log-houses, could not be classed among the permanent settlers, as they were ever ready to sell them and resume their old favourite trapping pursuits. The party proceeded up the Willamette river, until they reached Champooing, where they disembarked.

The country in the southern part of Willamette valley is described as stretching out into wild prairie-ground, gradually rising in the distance into low undulating hills, which are destitute of trees, except scattered oaks; these look more like orchards of fruit-trees, planted by the hand of man, than groves of natural growth, and serve to relieve the eye from the yellow and seared hue of the plains. The meanderings of the streams may be readily followed by the growth of trees on their banks as far as the eye can see.

On the morning of the 9th they had a severe frost. In the course of the day they passed Creole Creek, and encamped on the *Ignas*. The atmosphere during the day had become thick, owing to the smoke arising from the burning of the prairie. Here they prepared themselves fully for their journey, by trimming their horses' hoofs, and adjusting other matters. The soil, a red decomposed basalt, appeared well adapted for grazing and wheat-lands.

On the 10th they travelled over a country intersected with small creeks, more hilly and naturally yielding good pasturage. The rocks were previously basalt; those which now appeared were a whitish clayey sandstone. The soil also varied to a grayish brown. The surface had lately been overrun by fire, which had destroyed all the vegetation, except the oak trees, which appeared not to be injured.

After passing Lake Guardipii, which is about five hundred yards long, they encamped on the Lumtumbuff River, which is a branch of the Willamette. This river is a deep and turbid stream, branching out in places like a lake, but, in general, narrow and fordable.

On the 12th the route led across a parched-up prairie, portions of which were composed of gravel and white-sand, mixed with clay. "The paths were very rough, owing to the soil, which was much cut up by the herds that had been driven through, and which, on becoming hard, was exceedingly fatiguing to the horses. Bands of wolves were met with, and were, throughout the night, constantly howling on various parts of the prairie. The party had hitherto made from fifteen to twenty miles a day; and in travelling this day the animals suffered a great deal from want of water. They encamped on the Malé Creek, which was about thirty feet wide, and ran in a northerly direction.

On the 15th they arrived, with their horses exhausted from want of water, after travelling from fifteen to twenty miles a day, at the base of the Elk Mountains, which divide the valley of the Willamette from that of the *Umpqua*. The ascent and descent of this ridge slope gently. The hills were covered with pines, spruces, and oaks, with an undergrowth of hazel, arbutus, rubus, and cornus. Through these thickets they forced their way along the back of one of the spurs, and were three hours in ascending to the summit, which was fifteen hundred feet above the plain.

The route over the Elk mountains was tedious and difficult, owing to the obstruction caused by large fallen trees. Before ascending the mountain, they had crossed several small streams over which the Hudson Bay Company had constructed bridges for the passage of their flocks of sheep. At their place of encampment, during night, ice formed in the pools to the thickness of a quarter of an inch, and the thermometer had fallen to 26 deg.

They descended the following day, and encamped on the Elk river, and the hunters killed a large elk. Lieutenant Emmons, accompanied by three of the party, proceeded from the encampment for Fort Umpqua, fourteen miles distant. They found the country for the first five miles hilly, with scattered patches of pines, and it appeared in some places suitable for cultivation. The *trail* afterwards carried them over a succession of steep hills and through deep ravines, almost impassable for the horses, which were nearly then worn out with the journey.

*Fort Umpqua*, at which the detachment arrived greatly fatigued late at night, was found, like all those built in Oregon, enclosed by a line of high pickets, with bastions at diagonal corners; the whole area about two hundred feet square. It is situated more than one hundred and fifty yards from the river, upon the edge of an extensive plain, and was inhabited by only five men, two women, and nine

dogs, and contained a dwelling for the superintendent, as well as storehouses, and some smaller buildings for the officers' and servants' apartments. An unusual number of Indians of the Umpqua tribe were at the time assembled around the place. The superintendent said they had shown a strong disposition to attack and burn the fort. Lieutenant Emmons stated its latitude 43 deg. 24 min. north. From the account given by the superintendent, the river Umpqua flows in a north-westerly course a distance of thirty miles before it enters the sea. "It is navigable from the ocean to the place where the Umpqua and Elk rivers unite, about three miles below the fort, for vessels drawing not more than six feet water. The mouth of the Umpqua offers no harbour for sea-going vessels, and has only nine feet water on its bar. Its entrance is very narrow, with low sands on the north and south sides. The Umpqua fort district yields a considerable supply of furs; principally of beaver of small size."

Captain Wilkes says, the regulations of the company do not seem to be so strictly in force here as to the north of the Columbia, in relation to buying the small skins. These, he understood, they refuse to purchase there; and every Indian who is found with a small skin is refused supplies of ammunition, which has been found sufficient to prevent the killing of the young animals. Here they also obtain from the Indians some land and sea otter, deer, and bear skins.

The superintendent at Fort Umpqua exchanged strong horses for the exhausted horses of the detachment, and supplied Lieutenant Emmons with some bear and deer skins, to be made into shirts and trousers, which several of the party were in want of.

The river at the fort is one hundred and twenty yards wide, quite rapid, obstructed with rocks, and only navigable for canoes. The weather was cold and foggy. The soil in the vicinity is fertile, producing plentiful crops of maize, wheat, and potatoes. In the garden attached to the fort, are grown the vegetables common in the United States, with melons, both water and musk. Cattle are said to thrive well.

In respect to this part of Oregon and the route to California, Captain Wilkes observes—"Few of these men seem to know the reason of the whites meeting with so few mishaps in passing through an apparently hostile country; and many deem it is owing to their own skill and prowess. The truth is, that as soon as the Indians have traded with the whites, and become dependant on them for supplies, thenceforward they can be easily controlled. If disposed to be hostile, the fort at Umpqua would offer no resistance to their attack; but they are aware that all their supplies of ammunition, tobacco, blankets, and other articles of necessity, would be at once cut off, which would reduce them to great distress. The self-interest of the Indians is, therefore, the true safeguard of the white traders."

In the country surrounding Fort Umpqua a species of oak grew, resembling in its size and appearance that of the Willamette, excepting the lobes of the leaves, which were spiral at their termination; the acorns were larger and more deeply set in the cup. A yellow honeysuckle grew also on the banks of the river.

During the following day they passed over basaltic hills, and descended to another plain, with a loamy soil. The prairie was set on fire by the Indians, with the view, it was suspected, of obstructing the route.

Lieutenant Emmons the following day deviated from the usual route, and proceeded by the upper ford or pass across the Umpqua, as he had reason to believe that the Indians had made preparations to obstruct his passage at the lower ford.

Several of the party being in a sickly state, Lieutenant Emmons, after crossing the Umpqua, encamped in a beautiful oak-grove. A new shrub was met with resembling the shrubby geranium of Hawaii. A beautiful laurel (*laurus ptolemii*), with fragrant leaves; a canothus, with beautiful sky-blue flowers of delightful fragrance; a tobacco plant (*nicotiana*), of foetid odour, with white flowers. The first grisly bears were seen; the white tailed deer was lost sight of, and the black tailed species met with. Elks were seen in great numbers.

On the 20th the party moved onwards at an early hour, and passed, during the day, through valleys and over narrow plains, that afforded good pasturage.

They encamped on the south branch of the Umpqua river, having travelled along its eastern banks for some miles.

On the following day their route along the bank of the stream was over a country of the same description as before. Passing some stray Indian deserted camps they approached the Umpqua mountains, and stopped at the usual place to encamp previous to commencing the ascent. The trappers had all become reconciled to the arduous journey, and seemed willing to obey orders, as they had entered a hostile country, in which it would be dangerous for any one to straggle or desert.

On the 22nd they began a most difficult journey across the Umpqua mountains. The path upwards was narrow, and through a dense underwood. At times they cut their way through the brushwood following each other, forming a file of nearly a mile in length. Ascending an abrupt height of one thousand feet, many of the pack horses stumbled, but without any material accident. On the top was a small grassy plain, along which they travelled for a short distance, after which they descended rapidly into a valley, where water was found after passing the thickets. The woods had been lately on fire, and many of the trees were still burning. The fire had been lighted by the Indians for the

purpose of causing the trees to fall across the path with the view to impede the party, and in other places some of the branches were tied together across the trail. All the wood and ground was charred, and the party were completely covered with charcoal dust. From the summit of this ridge a view is had of a confused mass of abrupt ridges, between which lie small valleys. The whole range was thickly wooded with a variety of trees, among which are *pinus Lambertiana* (the first time it had been met with), oaks, arbutus, prunus, cornus, yews, dogwood, hazel, spirea, and castanea. Dense wreaths of smoke were observed in various points: these were supposed to be from the fires of savages on the watch for the party and made as signals to muster for an attack if a favourable opportunity should offer. The *pinus Lambertiana* was not found quite so large as described by Douglas. The cones, about fourteen inches long, were small in circumference.

They encamped on the plain of the Shaste country, separated by the mountains which they had crossed from the Umpqua valley. The greatest elevation of the range was, by the temperature of boiling water, one thousand seven hundred and fifty feet. Among the plants they found the bulb used in California in the place of soap.

The next day's journey was over undulating hills; and, after travelling about twenty-three miles, they encamped on Young's Creek, a stream a few yards wide, and a foot or less deep, which may be traced from the heights for a long distance by the trees which border it. They were now within the country of the Klamet Indians, known as *rogues* or *rascals*, which name they have obtained from the hunters from their villany.

On the 25th they continued their journey over a country resembling that traversed the day before, with a light loamy soil, and less wood. The *pinus Lambertiana* was more common. The trees of this species were not beyond the usual size of the pine tribe, but their cones were about fifteen inches in length. Some of the sugar produced by this tree was obtained: it is of a sweet taste, with a slightly bitter and turpentine flavour. It resembles manna, and is obtained by the Indians by making a cavity in the tree, whence it exudes. This sugar is a cathartic, and affected all the party that partook of it; yet it is said that it is used as a substitute for sugar by the trappers and hunters.

Towards evening they entered on the plains of Rogues or Tootootnas River, and encamped on its banks. This is a magnificent stream, upwards of 100 yards in width, with a rapid current flowing over a gravelly bottom at the rate of three miles an hour. It abounds in fish, on which the Indians chiefly subsist. The banks are low and overgrown with bushes. The soil is poor and sandy. Two or three hundred yards from the river there is a sudden rise of ten feet, and another at the same distance beyond, from the last of which the land rises into



hills from six hundred to a thousand feet in height. The formation of these hills and of the soil changes to granite and sand.

An Indian hunter killed a deer at some distance from the camp, and while in the act of skinning it was surprised by a party of Indians, who shot a flight of arrows over him; he sprang to his horse, seized his rifle, and, according to his own account, killed one of them, but left his game behind.

Towards night a canoe with two Indians approached the camp, which they were not suffered to enter. These canoes were made of trees hollowed out, square at each end. The 26th they passed along the banks of the Rogues' River which runs in a westerly direction. The Indians were observed spearing salmon from their canoes.

As the party proceeded the river was inclosed within a ravine between the mountains. The river flowed in rapids, owing to its ragged channel, and its banks were faced with cliffs of jagged rocks. In the afternoon they reached the Forks, and followed the southern branch, which brought them to the place of encampment, where a party accompanied by a Mr. Turner were attacked, and most of them massacred by the Indians, who were allowed to enter the camp in numbers as friends, when they suddenly rose upon the whites, nine in number, at the time of the attack attending to their horses. Two of the party were killed immediately. Turner, who was a strong, athletic man, was seated by the fire when the fray began. He snatched up a fire-brand and defended himself, dealing destruction around him until his wife brought him his rifle, with which he killed several Indians.

The party had suffered exceedingly before reaching this place from attacks of the ague. The chills were violent while they lasted, and several were obliged to stop for an hour or two during their continuance. The sudden and great atmospheric changes which constantly occurred tended to aggravate if they did not produce these attacks, the thermometer during the day frequently standing above 80°, at night fell nearly as low as the freezing point.

On the 27th they proceeded along the bank of the river; the Indians were gathering, and were heard yelling on the opposite bank. Precautions were taken to clear the path from any dangers by sending a detachment of foot in advance of the main party. The high perpendicular bank confined the path to very narrow limits, rendering it a dangerous point of attack from Indians, who might conceal themselves among the rocks on the opposite side of the rapid river.

A few miles beyond this pass the party left the banks of the Rogues' River, taking a more easterly route, over a rolling prairie, which is bounded by low hills, resembling the scenery of the Willamette valley. The soil, in some few places, was good, but generally gravelly and sterile. A few Indians were seen at a distance on horseback, who fled like wild animals. Some of the horses,

from being exhausted were left behind. In the afternoon they encamped on Beaver creek, so named by Lieutenant Emmons from the number of those animals which were seen building dams.

An antelope was killed, of a dun and white colour, and its hair was remarkably soft. The Indians take this animal by exciting its curiosity. For this purpose they conceal themselves among the nearest bushes to its feeding grounds, and making a rustling noise soon attracts the antelopes towards the place of ambuscade, when it is shot. If there are others in company they will frequently remain with the dead or wounded one until they are all killed. This species of antelope, according to the hunters, only inhabit the prairie, being seldom seen even in the open wooded country. The flavour of the flesh was considered superior to that of the deer.

On the 28th they advanced to the foot of the boundary range, where they encamped. The country resembled that passed over the day before, and the woods were oak and pine, but none of the *Lambertiana*. On the hills granite was observed.

On the 29th commenced the ascent of the *Boundary Mountains*, which separate Mexico from the United States. This range rises from 1200 to 2000 feet high. Some of the summits have a mural front; the features of all the ridges present a basaltic appearance. In some the sandstone and fossils protruded.

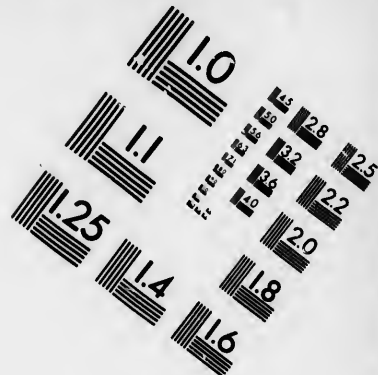
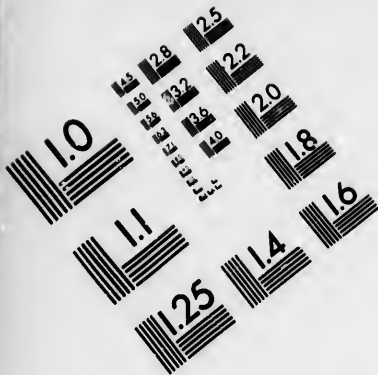
At the summit of this range, they had a first view of the Klamet valley. It was walled on both sides by high basaltic hills, rising above each other. Mount Shaste, a high snowy peak, of a sugar-loaf form, rose through the haze, southward about forty-five miles distant. They descended on the south side, and encamped on the banks of the Otter creek, within a mile of the Klamet river.

This ridge divides the waters flowing to the north and south. The soil was very sandy.



In consequence of the illness of some of the party, the whole remained nearly stationary on the 30th. The surrounding country appeared to be a broad prairie valley, dotted with oaks and pines, with serpentine lines of trees marking the edges of the streams until lost in the distance. This valley lies in the midst of hills, clothed with a forest of evergreens, and through this the waters of the Klamet flow, passing beyond it, through a narrow valley on the west. The most remarkable object in this place is an isolated conical peak, which rises immediately from the level plain to the height of 1000 feet, and is destitute of trees except on its summit.

On the 1st of October, they proceeded onward at an early hour. The weather was sultry, and the atmosphere smoky; they crossed the Klamet river, where it was about eight yards wide, about five feet deep, with a pebbly bottom, and with low banks destitute of bushes. Both above and below the ford, there were prairies.





**IMAGE EVALUATION  
TEST TARGET (MT-3)**



**Photographic  
Sciences  
Corporation**

23 WEST MAIN STREET  
WEBSTER, N.Y. 14580  
(715) 872-4503

1.5 1.8 2.0 2.2 2.5  
2.8 3.2 3.6 4.0

10

From the appearance of its banks, it is subject to overflow. The prairie, after crossing the river, became dry and barren, and in which a solitary *bute* occasionally rose from 100 to 500 feet high. These *butes* are considered by Captain Wilkes as peculiar to this country. Heaps of volcanic rocks, consisting of large masses of grayish or reddish porphyritic lava, in blocks of from one to ten cubic feet in size, were lying on the surface in disorderly piles. To the eastward, the lava heaps became still more numerous.

They encamped on the southern branch of the Klamet river, which is a beautiful, clear, and rapid stream, where they found a small spot of grass, the only one they had seen during the day.

On the 2nd, they travelled over an undulated prairie, without water, the low ground was incrustated with salt, the soil appeared better than that passed over the day previous. Some patches of spiræa and dogwood were met with, and rather a better growth of grass.

Large herds of antelopes were seen, but none of them were killed. The hunters saw also mountain sheep with large horns. They found some holes containing water, from the want of which the horses suffered greatly; and they rushed into these holes with their packs, and stuck in the mire until dragged out, requiring much labour to extricate them. The party then turned off from the Klamet valley, which is far inferior to any portion of the country they had passed over: the formation appeared to be composed of a dark green serpentine. They encamped a little beyond these hills, where boulders of coarse syenite formed the bed of the creek and its banks. The hornblend crystals of the latter rock were often two inches long, set in a white granular feldspar.

At this camp they were visited by a party of Shaste Indians, who were allowed to enter, and for some time there was a brisk trade for their bows and arrows. These Indians were a good-looking race, much better proportioned than those more to the northward; their features more regular, and do not compress their heads. They wore their black hair hanging down to their shoulders.

They exhibited their archery, by putting up a button at twenty yards' distance, which one of them hit three times out of five: the successful marksman was rewarded with it, and a small piece of tobacco. They use these bows with such dexterity as to kill fish, and launch their arrows with such force, that one of the men remarked, "that he would as leave be shot at with a musket at the distance of a hundred yards, as by one of those Indians with his bow and arrow." These bows and arrows were beautifully made: the former are of yew, and about ten feet long; they are flat, and an inch and a half to two inches wide, and backed very neatly with sinew, and painted. The arrows are upwards of thirty inches long; some of them were made of a close-grained wood, a species of spiræa, while others were of reed. They were feathered for from five



to eight inches, and the barbed heads were made of finely wrought obsidian: the head is inserted in a grooved piece, from three to five inches long, and is attached to the shaft by a socket: this barb, when it penetrates, is left in the wound when the shaft is withdrawn, a very shallow blood channel is sometimes cut in the shaft.

Their quivers are made of deer, raccoon, or wild cat skin; these skins are generally whole, being left open at the tail end.

A disease was observed among them which had the appearance of the leprosy.

As to dress, they can scarcely be said to wear any, except a mantle of deer or wolf skin. A few of them had deer-skins belted around their waists, with an ornamented girdle.

On the 3rd, the exploring party travelled up the plain, from which they entered a forest on the slopes of the Shaste Range, by a path through the wood broken up by knolls of trachyte. On arriving at the top of the ridge, they had a magnificent view of the snowy peak of Mount Shaste, with an intermediate one, destitute of snow, with tall pines growing almost to its summit. The conical shape of the *Shaste* indicated its volcanic origin, although no crater was perceived. Its height is said to be 14,390 feet. Lieutenant Emmons estimates it as not so high.

After passing this ridge, they met the head waters of the Sacramento flowing to the southward, and their camp was pitched on the banks of another stream, that appeared to flow from the Shaste.

On the 4th, they ascended into the region of pines, some of which, the *Lambertiana*, were measured, and found to be eighteen feet in circumference, with cones sixteen inches long.

They encamped on Destruction river, which runs from the mountain range towards the south, in a place where they found food for their horses, and water in abundance. The air was pleasant; the forest protected them from the rays of the sun, and game was plentiful. Near the encampment in a north-west direction was a mountain ridge, shooting up in sharp conical and needle-shaped peaks, with precipitous sides.

During night, a storm raged from the westward, and occasionally was heard the crash produced by the falling of large pines.

The character of the country had now changed, and, according to Lieutenant Emmons' account, "afforded a new and more extended botanical field, as well as new geological features. The general tendency of the ridges is north and south, but the whole may be classed as a series of valleys and hills thrown in all positions. The hills are for the greater part covered with soil when it can find any place of deposit, and all are richly clothed with vegetation. The principal timber consists of pines and oaks, and there are many smaller plants, of which the flowers must be abundant in the proper season."

They continued along the course of Destruction river until the 9th, when it was joined by a stream from the north-eastward, supposed to be the north-east branch of Pitt river: it was larger than the stream they had been previously following.

They encamped fatigued, with their jaded horses exhausted, late in the evening near a small rivulet, to the westward of the Sacramento.

On the 10th they left the mountains. The width of the range where they had passed was upwards of 100 miles. At one place their guide lost his way; but an Indian woman pointed out the trail.

On descending into the valley of the Sacramento, they met with some Indians, who were known to be friendly.

The botanical character of the country changed suddenly. Instead of firs, pines, &c., the trees were sycamores, oaks, and cotton-wood. The oaks bear acorns, which are equally the food of the bears and the Indians. The prairie bordering the Sacramento at this place is about fifty feet below the upper prairie, which continues regularly for many miles on the same level; the latter falling into the former by a sloping bank.

Many of these Indians joined them. They had some resemblance to the Shaste Indians; most of them were naked; the others had a piece of deer-skin thrown over their shoulders; their faces were marked with an expression of good-humour.

Their food consists principally of fish and acorns; of the latter they made a kind of black cake, by shelling the acorns, drying them in the sun, and then pounding them between stones. They mix this meal with a little water, some arbutus berries, and make it into cakes about two inches thick, when it is wrapped in leaves and baked. It is quite black, and eats like cheese. These acorns are edible in the raw state. The seeds of the different genus of pine are also eaten, particularly a kind peculiar to California. The arbutus berry, which here abounded, is also ground for food. Grapes were also plentiful among them. The game was very abundant, in consequence of the abundance of food, and many antelopes and deer were observed. Large flocks of California partridges and geese were seen: among the birds was a new species of magpie.

The men only of this tribe visited the camp, the women remained at the *rancherie*, which the party visited. It consisted of small dirty huts, built of poles, and divided by coarse mats into a number of small apartments. The whole was surrounded by a brush fence.

The women were inferior to the men in personal appearance; they looked careworn and wrinkled drudges. They prepare all the winter's supply of food, while the men are to be seen lounging about, or engaged in games of hazard. The men are, during the season, occupied in taking salmon, either in weirs, or a long forked spear or fish-gig.

At the rancheria several dances were performed; and many of the women were tattooed on their arms and body.

From what Lieutenant Emmons could learn there was no difficulty in proceeding in canoes from this place, though there would have been some obstacles to surmount, particularly the fish-weirs.

On the 11th the party proceeded down the westward bank of the Sacramento over an undulating prairie, considered as the most sterile they had met with. The soil consisted of gravel, coarse pebbles, and large stones, mixed with sand. They frequently crossed the beds of streams 300 yards wide, which intersect this part of the country, the pebbles in which are chiefly composed of jasper and white quartz, with a few of basalt, pudding stone, and pieces of slate. They travelled this day twenty-five miles, the longest day's ride on the journey.

On the 12th the party forded the river, and one of the hunters brought in the meat and skin of a large grisly bear which he had killed.

The river was about three feet deep, and 200 yards wide. They stopped at a place known among the hunters as Bear Camp, from the number of grisly bears found here; five of which were shot the same afternoon, with three deer, which were feeding near the camp, all in excellent condition.

The country on the east side the river was more level than on the west, and the soil appeared to be better. Few plants were seen, in consequence of fire having overrun the surface.

The country continued much the same until they came in sight of the Prairie butes, a collection of hills, rising out of the level plain like islands from the water. These may be seen from a great distance. The party encamped on a small creek, called by the trappers the Little Fork of the Butes. The hunters said that the party employed by the Hudson's Bay Company the previous year, had caught more than 100 beavers while pasturing their cattle in this neighbourhood.

On the 16th they encamped, after an ineffectual search for water in the valley, or "kraal" of the butes. Here they found two deep holes of stagnant water, the remains of a rivulet that was dried up. The ground around and near the butes is covered with the bones of animals that resort hither for safety during the season of the freshets which flood the whole of this extensive plain. The soil was loose and crusted over with the deposit left by the water through which the horses' feet sank to the depth of four or five inches: nearer the butes, the soil was harder and strewed with fragments of volcanic rocks. These butes are grouped within an oval vale or plain, which has a circumference of about thirty miles: the longest diameter of the oval district lies in a north-east and south-west direction. The valley passes through the southern part, and opens out on the eastern: it is about seven miles in length; here the party found water. This valley may be

considered almost as a prolongation of the exterior plain, though parts of it are somewhat higher, as appeared by its not having been overflowed. The highest of the butes was ascertained to be 1794 feet in diameter.

On the 17th they reached the banks of the Feather River, which is dangerous to ford on account of the quicksands. They crossed the stream, proceeded on to Captain Suter's, and arrived the next day at New Helvetia.

The party appears to have entered this valley with a high idea of its fruitfulness, and, with the expectation of finding the soil abounding with every thing that could render it desirable for agriculturists, and susceptible of producing all that would be necessary for the comfort and convenience of man. They were sadly disappointed when they found a large part of it barren and destitute even of pasturage, and that even the fertile portion was annually overflowed. The high prairie was equally gravelly and sterile. But Captain Wilkes considers "that there is a sufficient quantity of good soil for a valuable agricultural country, and that it would be capable of affording subsistence to a large number of inhabitants, more, however, from the extraordinary fertility of these grounds than from their extent."

After leaving New Helvetia, the party divided. The detachment under Lieutenant Emmons embarked in the Vincennes launch, which met them a short distance below that place, and reached San Francisco on the 24th.

The other detachment, under Mr. Eld, proceeded by land on the 21st, and commenced their journey, with a young and intelligent Spaniard for a guide. The same day they made fifteen miles, passing over a dry portion of the country, and encamped near two ponds, called in the country, Poros, the only place, as was supposed, where water could be obtained within twenty miles; they however, found some the next day in the Rio Cosmenes, within a mile and a half of the camp. Game was, as usual, very abundant; but the whole country was suffering from the drought.

On the 22nd, about noon, they crossed the river Mogueles, which was then a small stream, but at other seasons, it is said, it cannot be crossed on horseback. They travelled this day as far as the San Juan; the only water that it contained was a small pool. This place had been termed the Frenchman's Camp. Wild ducks and geese had rendered the water scarcely drinkable.

On the 23rd, before noon, they reached the San Joachim, which they found about fifty yards wide and about three feet deep. Under the expectation of finding water, they were induced to ride forty-four miles, but were again disappointed. On the 24th they entered among the Pul Porrice hills, a bare and barren range, composed of sandstone and volcanic rocks. As they approached the mission of San José, the country became more hilly, the oak abundant, and herds of cattle and horses were seen. On their way they fell in with large en-

campments of Indians, who were busily employed in collecting acorns. These men were clothed in shirts and trousers, some in velvet breeches; the women in calico gowns and gay-coloured shawls: several hundred of these were met, each loaded with the beef which is distributed to them in weekly rations. They are annually allowed a short holiday to return to their native wilds during the acorn season.

The approach to the mission which was once a large establishment, had all the appearance of a town, being built in the form of a street of considerable length. In the centre was the church and convent, with large dwelling-houses on each side of it, and on the opposite side the houses for the neophytes, consisting of small, low buildings, with every appearance of filth and decay about them. The walls and gates are dilapidated, and every thing wears the aspect of neglect, both in the buildings and the inhabitants. It is no longer the abode of hospitality and good cheer since it has fallen into the hands of the administrators or agents of the government. Within a large and neglected garden there was some good fruit, and there were still extensive fields of Indian corn, which were formerly cultivated by irrigation.

The reception of the party was neither hospitable nor friendly.

The administrator told them there was no accommodation for them. They met with the tailor to the establishment, an American of Philadelphia, who took them round the gardens, through the churches, and told them that the Indians under the care of the mission were, at the present time, about six hundred, which was only one-third of the number they had two years before. In consequence there was but little cultivation carried on compared to what there had been formerly.

The harvest at the mission had been ruined by the great drought. No rain had fallen for upwards of a year. The vintage, however, had been good, and forty barrels of wine had been made, besides a large supply of grapes for the establishment. The two vineyards comprised about four acres, and besides vines, were stocked with apple, pear, and other fruit-trees. The buildings of the missions were all constructed of adobes and covered with tile roofs.

Mr. Forbes, the agent of the Hudson Bay Company, residing a few miles further, happened to be at the mission, and conducted the party to his house. They found him lodged in a comfortable two-story adobe house, situated on the borders of an extensive prairie, but without any trees or cultivation around it. He entertained them most hospitably.

Although this journey from the Columbia to the Sacramento was attended with much fatigue, yet the labour and suffering were more than compensated by the information it furnished in relation to the southern section of Oregon. Although every thing was not attained that Captain Wilkes intended, yet he felt satisfied that all was done which the limited time and the hostile state of

the country would permit. He says, "To the perseverance and prudence of Lieutenant Emmons much credit is due, as well as to the other officers and naturalists, for the manner in which they co-operated with him. The duties assigned them were performed under the most trying circumstances, while worn down by distressing attacks of the ague and fever. This disease, in particular, affected those members of the party who had been encamped on the Willamette, where it was supposed they contracted it."

---

## CHAPTER XVIII.

### EXPLORATION OF NORTHERN OREGON AND THE COLUMBIA RIVER BY THE UNITED STATES EXPLORING EXPEDITIONS.

SINCE the time of journeys made by Lewis and Clark to the Columbia, and the establishment formed at Astoria by Jacob Astor, several trading adventurers have made excursions across the Rocky Mountains and down the Columbia River. Captain Wilkes, and those under his command, have, however, given us the most complete and satisfactory account of Oregon, its harbours, and the River Columbia. Four years later, Captain Fremont, of the United States Topographical Engineers, was instructed to proceed to the eastern limits explored by the expedition under Captain Wilkes. Both these expeditions having been under official authority, the following sketches of those regions are drawn up, condensed, or abstracted from the journals and accounts which were kept by the respective travellers.

The expedition of Captain Wilkes was directed to the circumnavigation of the globe, to exploring the southern Polar regions, the islands of the Pacific, California, Oregon, and its rivers and harbours, and various parts of the Asiatic and African coasts. He sailed from the Sandwich Islands for the Columbia River, in attempting to pass the bar of which, some time after his arrival, one of the ships under his command was lost, and according to his description of the entrance of this river, its importance for maritime intercourse with Oregon is attended with great, and, except with much delay, almost insurmountable danger.

On the 28th of April, 1841, at 6 A.M., he made Cape Disappointment, which, he says, "we soon came up with. A heavy sea, caused by the strong winds that had prevailed for several days, was running. I, notwithstanding, stood for the bar of the Columbia River, after making every preparation to cross it; but on approaching nearer, I found breakers extending from Cape Disappointment to Point Adams in one unbroken line.



"I am at a loss to conceive how any doubt should ever have existed that here was the mouth of the mighty river whose existence was reported so long before the actual place of its discharge was known, or how the inquiring mind and talent of observation of Vancouver could have allowed him to hesitate, when he must have seen the evidence of a powerful flood of fresh water contending with the tides of the ocean, in a bar turbulent with breakers, in turbid waters extending several miles beyond the line of the shore, and in the marked line of separation between the sea and river water.

"Such appearances must be constant, and if seen, the inferences could hardly be questionable, that the great river of the west poured itself into the ocean at this point.

"Mere description can give little idea of the terrors of the bar of the Columbia. All who have seen it have spoken of the wildness of the scene, and the incessant roar of the waters, representing it as one of the most fearful sights that can possibly meet the eye of the sailor. The difficulty of its channels, the distance of the leading sailing marks, their uncertainty to one unacquainted with them, the want of knowledge of the strength and direction of the currents, with the necessity of approaching close to unseen dangers, the transition from clear to turbid water, all cause doubt and mistrust.

"Under such feelings I must confess that I felt myself labouring; and although I had on board a person from the Sandwich Islands who professed to be a Columbia River pilot, I found him at a loss to designate the true passage, and unable to tell whether we were in a right way or not. I therefore at once determined to haul off with the tide, which was running ebb with great rapidity, and which soon carried us back into the blue waters of the ocean, to wait there until the sea on the bar had in some measure subsided.

"The land near the mouth of the river is well marked, and cannot readily be mistaken, and on the summit of the two capes, are several lofty spruce and pine trees, which the officers of the Hudson's Bay Company have caused to be trimmed of branches nearly to their tops. These serve as conspicuous marks, but our pilot was ignorant of their relation to the channel.

"Our passage from Oahu had been no more than twenty-two days, which is unusually short. The first part of it, until we passed in lat. 28 deg. north, beyond the influence of the trades and variables, had been, as already stated, attended with light and contrary winds.

"The temperature of the air had fallen from 78 deg. to 43 deg., and that of the sea to 46 deg.

"During the night we had boisterous weather, and the ship was very uncomfortable, in consequence of her shipping water in considerable quantities through the hawse-holes, which flooded her gun-deck. As in conformity with

my determination to wait until the surf on the bar should have subsided, the anchors would not be needed for some days, I ordered the chain cables to be unbent, which would permit the hawse-holes to be closed.

"During the night I took into consideration the loss of time that must arise from awaiting an opportunity to cross the bar, and after due reflection came to the conclusion that it would be better to proceed at once to the Straits of Juan de Fuca, and there begin my work on this coast.

"The coast of Oregon to the south of Cape Flattery, is rocky, much broken, and affords no harbours, except for very small vessels. It may be considered as extremely dangerous, particularly on account of its outlying rocks. The soundings off the coast were discovered to serve as a certain indication to avoid danger by not approaching the shore nearer than seventy fathoms.

"On the morning of the 1st of May, we found ourselves well into the Straits of Juan de Fuca, and anchored in Port Discovery on the afternoon of the 2nd of May, forty-nine years after Vancouver had visited the same harbour.

"The Straits of Juan de Fuca may be safely navigated. The wind will for the greater part of the year be found to blow directly through them, and generally outwards: this wind is at times very violent. The shores of the strait are bold, and anchorage is to be found in but few places. We could not obtain bottom in some places with sixty fathoms of line, even within a boat's length of the shore.

"The south shore is composed of perpendicular sandy cliffs, that run back into high and rugged peaks, and is covered with a forest of various species of pines, that rises nearly to the highest summits of the mountains, which are covered with snow; among them Mount Olympus was conspicuous, rising to an altitude of 8138 feet."

The north shore is rocky, and composed, as far as Captain Wilkes examined it, of conglomerate, and in some few places of a reddish granite.

On the following morning the ships were boarded by a large canoe, with Indians who spoke a few words of English. They seemed to have scarcely any idea of decency, and to be little less elevated in their morals than the wretched natives of Terra del Fuego.

Captain Wilkes says, "They were short thick-set, bow-legged, muscular, and seemed capable of enduring great fatigue. The most obvious peculiarity was the shape of their heads, which appears to have been compressed, both before and behind, so as to give them the form of a wedge. Their cheek-bones were high, and their eyes, which were fine, were set wide apart; their colour was a light copper. The oblique eye of the Chinese was not uncommon, and they had long flowing hair: aquiline or Roman noses were prevalent. Their countenances wore an expression of wildness, and they had, in the opinion of some of us, a melancholy cast of features."

The ships then proceeded onwards, and late in the afternoon reached and weathered a low sand-point, called by Vancouver, New Dungeness, and stood over for his Protection Island. They passed within less than a quarter of a mile of the point, in three and a half fathoms' depth of water.

After passing that island, an extensive bay opened: on the shores were seen the long poles mentioned by Vancouver. The use of these he was unable to discover, but the Indians informed Captain Wilkes, "that they were for the purpose of suspending nets for taking the wild-fowl that frequent the shores in great numbers. On these poles the nets are set up at night, at which time the geese search these grounds for food; fires are then lighted, which alarm the birds, and cause them to fly against the nets, by which they are thrown upon the ground, where, before they have time to recover themselves, they are caught and killed."

Captain Wilkes observes, that "the description of Vancouver is so exactly applicable to the present state of this post, that it was difficult to believe that almost half a century had elapsed since it was written. The beautiful woods and lawns of Protection Island in particular, exist unchanged. The lawns still produce the same beautiful flowers and shrubs, and although closely surrounded by dense woods, do not seem to have been encroached upon by their luxuriant growth, although there is no apparent reason why it should not long ere this have overrun them.

"Our anchorage in Port Discovery was close to the shore, in twenty-seven fathoms water. It is a well-protected harbour, and very convenient of access, but the high precipitous banks would almost preclude its being made the seat of a settlement.

"The name of Port Discovery was given by Vancouver. It is eight miles long, two miles in average width, and its points, which terminate in low sandy projections, interlock each other. The shores are supplied with large quantities of shell-fish. Protection Island covers it completely to the north, and would render it easily defensive against the most formidable attack. The only objection to it as a harbour is the great depth of the water, which in the middle is nowhere less than forty or fifty fathoms, and is often as much as sixteen fathoms close to the shore."

The Indians, a most filthy race, occupied a few miserable lodges on one of the points.

During his stay at Port Discovery, they supplied Captain Wilkes plentifully with venison, ducks, geese, salmon, a large species of cod, flounders, herrings, and crabs. They also brought shell-fish, among which were the common clam, muscles, and small oysters.

He remained at Port Discovery until the 6th of May, during which time he employed his people in surveying the harbour and exploring the country. The botanists of the expedition discovered an interesting field opened to them amidst

the great variety and beauty of the *Flora*. *Dodecatheon*, *Viola*, *Trifolium*, *Leptosiphon*, *Scilla* (the cammass of the natives), *Colliersia*, *Claytonia*, *Stellaria*, &c., vied with each other in beauty, and were in such profusion, as to excite both admiration and astonishment.

According to Mr. Brackenridge, the soil on which the plants grow consists of a light brown loam, but the general character of the soil around Port Discovery was a thin, black, vegetable mould, with a substratum of sand and gravel.

The trees grow so closely, that in some places the woods are almost impenetrable. The timber consists principally of pine, fir, and spruce. Of the latter there are two species, one of which resembles the hemlock-spruce of the United States: it is of very tall growth, and puts out but few, and those small, lateral branches. Some maple-trees grow in the open grounds and on the banks, but they are too small to be of any service for building purposes. Several trees which they had cut down to make spars for the *Vincennes*, proved, although healthy in appearance before they were felled, to be more or less defective; the wood was sound and compact on one side only, while on the other it was opened, grained, and fibrous.

On the 5th of May, the officers were all engaged in surveying, and Captain Wilkes occupied one of the points as a station, where he made astronomical and magnetic observations. He found the latitude 48 deg. 02 min. 58 sec. north; the longitude 123 deg. 02 min. 07.5 sec. west; the variation was 20 deg. 40 min. east. The temperature in the shade was 55 degrees.

On the 6th of May, finding that the messenger whom he had despatched to Fort Nisqually did not return, Captain Wilkes determined to proceed towards that place without delay. He weighed anchor, and the ships got under way at half-past ten, and beat out of Port Discovery. He stood towards Point Wilson (of Vancouver), which forms one side of the entrance into Admiralty Inlet. Turning the point, he entered the inlet and anchored in Port Townsend, on its northern side, in ten fathoms water. Port Townsend is a fine sheet of water, three miles and a quarter in length, by one mile and three-quarters in width. Opposite to the anchorage there is an extensive table land, without trees. He considers that it would afford a good site for a town.

The bay is free from dangers, and is well protected in the directions from whence high winds blow. The anchorage is of convenient depth, and there is abundance of fresh water to be had. The soil is a light sandy loam, and appeared to be fertile. It was covered with wild flowers, and strawberry plants in blossom.

From this point Mount Baker is distinctly seen to the north-east, and forms a remarkable object, especially when its conical peak is embellished by the rays of sun-setting.

On the 7th he completed the survey. At noon both vessels moved up about eight miles, and anchored in a place which he called Port Lawrence. This harbour is at the entrance of Hood's Canal, from whence they had a view of it, and of Admiralty Inlet. The weather was unpleasant, and the only duty that could be performed was that of dredging for shells. Several new specimens were thus taken. The natives brought them plenty of fish, venison, geese, and ducks.

"On the morning we made the survey of Port Lawrence, beginning at daylight. This being completed, I took advantage of the tide making to get under way with a fresh breeze, and passed with both vessels as far as a small cove on the west side of the inlet, opposite to the south end of Whidby's Island. Here we anchored before sunset.

"We were under way soon after daylight, taking advantage of the tide, and continued beating as long as it lasted. This was about two hours, by which time we reached another small cove. This was named Appletree Cove, from the numbers of that tree which were in blossom along its shores. This cove answers well for all the purposes of a temporary anchorage. Before the tide began to make in our favour, we had finished the survey of the cove. We again sailed, and at dark anchored under the west shore, near a fine bay, which the next day was surveyed and named Port Madison. This is an excellent harbour, affording every possible convenience for shipping."

The scenery of this portion of the Admiralty Inlet is described by Captain Wilkes as resembling parts of the Hudson River, particularly those about and above Poughkeepsie. The distant highlands, though much more lofty, reminded him of the Kaatskills. He saw but few Indian lodges on his way up, and the shores appeared as if never having been intruded upon by man.

The wind proved fair; the ships sailed up the inlet by the passage to the right of Vashon's Island, and anchored in sixteen fathoms water, below the narrows leading into Puget Sound, within a few yards of the shore, and under a high perpendicular bank.

The shores of all these inlets and bays are so bold, that in many places a ship's side would strike the banks before the keel would touch the bottom.

On the 11th of May he surveyed this part of the sound, and on the turn of tide sailed inwards, but had great difficulty in getting beyond the reach of the eddy winds occasioned by the high banks. On each side of this pass, high projecting bluffs of sandstone, ornamented along their base with shrubbery, rose almost perpendicularly from the water. The tide runs through the narrows with great velocity, carrying forward a ship amidst eddies and whirlpools.

Captain Wilkes observes, "The Porpoise succeeded in entering the narrows first, and in a few minutes was lost sight of. The Vincennes entered, and secured

at first to be hurrying to destruction, with her sails quite aback. We were carried onward wholly by the force of the tide, and had backed and filled only once before we found ourselves in as spacious a sound as the one we had just left. This narrow pass seems as if intended by its natural facilities to afford every means for its perfect defence. Twelve miles more brought us to the anchorage off Nisqually, where both vessels dropped their anchors about eight o'clock. Here we found an English steamer (belonging to the Hudson's Bay Company) undergoing repairs. Soon after we anchored I had the pleasure of a visit from Mr. Anderson, who is in charge of the fort, and Captain M'Neil. They gave me a warm welcome, and offered every assistance in their power to aid me in our operations."

In describing these inlets he says, "Nothing can exceed the beauty of these waters and their safety. Not a shoal exists within the Straits of Juan de Fuca, Admiralty Inlet, Puget Sound, or Hood's Canal, that can in any way interrupt their navigation by a seventy-four gun ship. I venture nothing in saying there is no country in the world that possesses waters to equal these."

The anchorage off Nisqually is contracted by the rapid shelving of the bank, which abruptly falls into very deep water. The shore rises at the same places to the height of about two hundred feet, above and beyond which a table-land extends, covered with pine, oak, and ash trees, in clumps, or detached. This plateau appears like a vast park. The ascent is overcome by a well-constructed gently winding road, from the summit of which there is a splendid view of the sound, its numerous islands, Mount Olympus covered with snow in the background, and Fort Nisqually, with its out-buildings and enclosure about half a mile from the slope of the table-land.

The Porpoise, with two of the Vincennes' boats, under Lieutenant-commandant Ringgold, were directed to the survey of Admiralty Inlet. The launch, the first cutter, and two boats of the Vincennes were placed under the command of Lieutenant Case to survey Hood's Canal. A land party was formed to explore the interior, and placed under the command of Lieutenant Johnson, of the Porpoise, accompanied by Dr. Pickering, Mr. T. W. Waldron of the Porpoise, Mr. Brackenridge, Sergeant Stearns, and two men. Eighty days were allowed them for the excursions through the interior to cross the cascade range of mountains to the river Columbia, and then to proceed to Fort Colville, thence south to Lapevai, the mission station on the Kooskooskee River, thence to Wallawalla, and finally to return by the way of the Yakima River, and re-pass the mountains to Nisqually.

Another land party, consisting of Captain Wilkes, Messrs. Drayton and Waldron of the Vincennes, and two servants. The intended route proposed by the latter was across the country to the Columbia River, to visit Astoria, then Fort Vancouver and the Willamette settlement, and to proceed up the river as far



as Walla-walla. Captain Wilkes expected to find the ship Peacock safe at Astoria, and to despatch parties from that vessel into the interior, and with her boats to commence a survey of the Columbia River.

---

## CHAPTER XIX.

### NISQUALLY—HUDSON BAY COMPANY'S TRADING AND AGRICULTURAL OPERATIONS.

THE fort at Nisqually is constructed of pickets, enclosing a long square space each side, about 200 feet, with four corner bastions. Within this enclosure are the agents' stores, and about half-a-dozen houses, built of logs, and roofed with bark. This fort was considered sufficiently large when first established, but since Nisqually has become an agricultural as well as a trading post, it is found insufficient for the purpose, and its situation is ill chosen, on account of the difficulty of obtaining good water, which is nearly a mile distant. Captain Wilkes was informed that there was little necessity for protection against the Indians, who had become few in number and peaceably disposed.

Mr. Anderson and Captain M'Neil resided in the fort with their families: both were married to half-breeds, and had several fine children. In their garden there were growing strawberries, gooseberries, salads, &c. They had fine fields of grain, large barns and sheepfolds, agricultural implements, and workmen with cattle were engaged in the various employments of husbandry.

A Dr. Richmond who had been settled there for some months, "occupied a nice log-house, built on the borders of one of the beautiful prairies."

There is a mission-house at some distance, on the borders of an extensive and beautiful prairie, which Captain Wilkes says, "would be admirably adapted for a large settlement, if the soil was in any respect equal to its appearance. This is composed of a light brown earth, intermixed with a large proportion of gravel and stones: it requires an abundance of rain to bring any crop to perfection, and this rarely falls during the summer months. At the season when we arrived, nothing could be more beautiful, or to appearance more luxuriant than the plains, which were covered with flowers of every colour and kind: among these were to be seen ranunculus, scilla, lupines, collinsia, and balsamoriza (a small sunflower peculiar to Oregon); but the soil is quite thin, and barely sufficient for these in many places. The best land occurs where the prairies are intersected or broken by belts of woods, that have a dense undergrowth, consisting of hazel, spiræa, cornus, and prunus. On the borders of these belts are scattered oaks and some

ash, arbutus, birch, and poplars, and in some places the yew is to be found; but the predominant character of the vegetation is of the tribe of coniferæ, which seem to occupy large ranges of the country, and among which the cedar is found to attain a large size."

Belonging to the company's establishment at Nisqually, there are a large dairy, several hundred head of cattle, and among them seventy milch cows, which yield a large supply of butter and cheese, large crops of wheat, peas, and oats, potatoes, &c., are raised. These operations are managed by a farmer and dairyman, who were sent for these purposes from England. A few Indians are engaged in attending the flocks, and the company's servants are almost exclusively employed as labourers.

#### PUGET SOUND COMPANY.

Captain Wilkes remarks, that he has described these agricultural establishments as connected with the Hudson Bay Company. They are *de facto* so; but as the charter precludes farming operations, another company has been organised, under the title of the "Puget Sound Company," the shares of which are held by the officers, agents, and servants of the Hudson Bay Company, and its officers are exclusively chosen from among them. Dr. McLaughlin, for instance, chief officer and governor of Fort Vancouver, on the part of the Hudson's Bay Company, is also a director of the Puget Sound Company, and has the entire management of its concerns. His salary is five hundred pounds.

The capital of the latter Company is five hundred thousand pounds, divided into shares of one hundred pounds each. Two hundred thousand pounds was found sufficient capital, and no more was paid in.

"The operations of this company," says Captain Wilkes, "are, in consequence, large: they began by making large importations of stock from California and some of the best breed of cattle from England. They have also entered into farming on an extensive scale, using as labourers the servants of the Hudson Bay Company, who are bound by their contracts to do all manner of service that may be required of them, even to the bearing of arms.

"This company supplies all the forts and stations of the Hudson's Bay Company on the west of the American continent, and also furnishes the Russian ports with wheat, butter, and cheese. The Russians take annually about fifteen thousand bushels of wheat. The directors of the company expect to succeed in breeding a sufficient stock of cattle and sheep, to enable them to export hides, horn, tallow, and wool to England in the return ships, which hitherto have left the coast comparatively empty, as the furs occupy only a small portion of the ship. Captain Wilkes is of opinion "that they will be enabled to drive a profitable trade, particularly when it is considered how little care the cattle require

in this territory, in consequence of the grass and natural hay which the soil affords at all seasons. It is the prospect of the advantageous results to be derived from these operations, that has induced the Hudson's Bay Company to change their trading establishments into large agricultural ones. For some years previous to our arrival, they had not been able to meet their own wants, and at the same time fulfil their contracts with the Russians. They were, therefore, obliged to purchase from the settlers in the territory, as well as send to California, to procure the requisite quantity of agricultural products. A demand was consequently created for wheat, and all that could be raised in the Willamette settlements was bought for six shillings currency (seventy-five cents) a bushel, and paid for in drafts on their stores, in goods, at fifty per cent advance on the first London cost. This gave an encouragement to the small farmers, that was fated to meet with grievous disappointment the next season; for the company was able not only to meet their engagements, and their own wants, but had, besides, a surplus. The prices consequently would be merely nominal, unless raised by the influx of new settlers. Whether the latter cause had any effect in creating a market, I know not; but I understand, that in 1842, some of the settlers fed their horses upon their finest wheat."

The scenery around Nisqually embraces a splendid panorama, with Mount Rainier, rising nearly east of it; there are two or three other magnificent snowy peaks. They are all nearly regular cones, with summits indicating extinct volcanoes. One of these, Mount Hood, Captain Wilkes intended to ascend but was prevented in consequence of the loss of the Peacock.

The steam-vessel employed at Nisqually by the Hudson's Bay Company, is stated by him to be ill-adapted for the purpose from her incapacity to carry necessary fuel for her entire voyage, which occasions great delay by stopping at intermediate places, where a supply of wood is only obtained by cutting it by the crew. But this vessel was, however, equipped with a sufficient armament, barricades, and boarding-nettings, deemed essential on the northern coast, where the savage tribes are hostile and numerous.

After the several parties were in readiness to start on their respective expeditions, Captain Wilkes proceeded with his own party for the Columbia River. He says, "It was a strange cavalcade, for most of us were but sorry horsemen, and we had every variety of accoutrements, from the saddle and bridle to the bare back and halter. We were eight in number: Messrs. Drayton, Waldron, and myself, two servants, two Indians, and a Canadian guide, with four pack-horses. The horses and the guide were kindly furnished us by the gentlemen at the fort, to carry us as far as Cowlitz Farms, about sixty miles distant, where we intended taking canoes. Our Indians, though partially clothed in worn-out European clothing, still showed their free and easy carriage on horseback: the few ribands and cocks' feathers that were stuck in their caps gave them a flaunt-

ing kind of air; and they manifested a species of self-esteem that was not unpleasing, and betokened an independence and want of care, in good keeping with their mode of life. These savages should never be seen but on horseback, in which position they are really men, and inspire a certain degree of respect. When dismounted, all these qualities vanish, and the Indian becomes the lazy, lounging creature, insensible to any excitement but his low gambling propensities. They have a peculiar knack in managing their horses, and this, too, without any apparent means of controlling them, for their only bridle is a single cord fastened to the lower jaw; with this they contrive to govern the most refractory animals, without the aid of whip or spur, and will urge to speed an animal that has become all but lifeless under our guidance. They practise great cruelty to their horses, and pay no regard whatever to the state of their backs."

They travelled nearly south over grassy lawns, interspersed with groves of oak and ash-trees, until they reached the river Nisqually, the channel of which running between precipitous banks, is about 300 feet below the plain. Its ravine, about half a mile wide, is filled with large timber trees, occasionally uprooted by the torrents occasioned by the melting of the snows in the mountains. The usual bed of the stream is about 100 yards wide, with a rapid current: its course in this place was north-north-west. Its average depth at the ford where the parties crossed was about three feet. They ascended the opposite high banks, and reached the table-land on the plain; the route over which unfolded the most beautiful park scenery, with the prairie now and then opening to view, in which magnificent pines grew detached. The prairie was covered with a profusion of flowers.

After crossing *Shute's* river, the features of which are similar to those of the Nisqually, they encamped and lighted fires before dark, having travelled about twenty-two miles. On examining the alforcas, or saddle-bags, they found the small stores had been damaged in fording the river. In the lower country, snakes were observed, but they are seldom venomous; the rattle-snake is rarely seen, in consequence of the dampness of the climate. In the middle section, where it is dry, they are met in great numbers. Elk and deer had been attracted by the fire during the night. The grass around the tents was of the most nutritious kind for the horses to feed on.

In the morning, on resuming the journey, the *park*-like scenery increased in beauty; "And," Captain Wilkes observes, "it was almost impossible to realise that we were in a savage and wild country, and that nature, not art, had perfected the landscape. Beautiful lakes, with greensward growing to the water's edge, with deer feeding fearlessly on their margin, and every tint of flower, many of which were not new to our gardens at home, strewn in profusion around; we could hardly, in galloping along, but expect to see some beautiful mansion, as a fit accompaniment to such scenery!"

The Bute prairies over which they passed, are extensive, and covered with tumuli, or small conical mounds, about thirty feet in diameter, six to seven feet high above the level, and many thousands in number. "We opened three of the mounds, but nothing was found in them but a *pavement* of round stones."

After a ride of twelve miles they reached Chickeeles River, which flows into Gray's Harbour, about forty miles north of the Columbia. Its stream was about 200 yards wide. On its banks there were a few lodges containing about twenty Indians of the miserable Nisqually tribe, who had come here to make preparations for the salmon-fishery, then about to commence (20th of May). Hanging around their lodges were hundreds of lamprey eels, from a foot to eighteen inches long, and an inch thick. These fish [are caught in great quantities and dried for food; they are also used for candles or torches: for being full of oil they burn brightly.

On proceeding, the soil changed from gravel to a rich unctuous clay. After crossing the branch of the Chickeeles, they passed over some high hills, the track being exceedingly difficult, and so miry that the pack-horses frequently stuck fast. The woods and underbush grew also so thickly, that it was with difficulty that a horse and rider could pass; fallen trees were to be jumped or hobbled over. They finally ascended to the crest of the heights, "where," Captain Wilkes observes, "we commanded one of the most charming views I saw in Oregon, extending to a distance over the luxuriant country, while at our feet lay one of the beautiful prairies, bedecked in every hue of the rainbow, with the Chickeeles winding through it." They descended and passed over the prairie to some Indian lodges, whose inhabitants were squalid and dirty. Their route then lay through alternate woods and prairies, the former composed of large pines and cedars. Several considerable streams of water were crossed. The banks were not so high as those before passed. "The latter," he says, "covered with strawberries, so tempting as to induce us to dismount and feast upon them, and many plants that excited a feeling of interest, and reminded us of home: among the number was the red honeysuckle (*caprifolium*), which was in full bloom. After passing extensive *Cammass* plains, the party reached the company's farm on the Cowlitz, which occupies an extensive prairie on the banks of that river.

This establishment comprises 600 or 700 acres enclosed, under skilful cultivation, with several large granaries, a large farm-house, and numerous out-buildings, to accommodate the dairy, workmen, cattle, &c. The fields were covered with a luxuriant crop of wheat. At the further end of the prairie, there was a settlement with its orchards, &c., and amidst a grove of trees, stood the chapel and house of the Catholic mission. "The place," says Captain Wilkes, "resembled that of a settlement of several years' standing in our western states, with the exception, however, of the remains of the conquered forest (charred stumps); for here the ground is ready for the plough, and nature seems as it were to invite the husbandman to his labours."

The party was hospitably entertained by Mr. Forrest, the superintendent, who readily made arrangements for canoes to carry the expedition down the Cowlitz and Columbia rivers to Astoria, or Fort George.

At this farm the company had then a large dairy, and were about erecting a saw and grist mill. The superintendent's dwelling was large and built of well-hewn logs, with the workmen's houses, &c., it formed a village.

Captain Wilkes observes, "Large numbers of cattle were being brought in for the night, which is a very necessary precaution in Oregon, in consequence of the numerous wolves that are prowling about. In some places it becomes necessary for the keeper to protect his beasts even in the daytime. The cattle at times suffer from drought, in which case the Indians are sent across the river to cut fodder for them, in order to avoid sending the cattle to the *cammass* plains, where they would be subject to the loss of all their young. The farm at the Cowlitz has no sort of defence about it, proving, as far as the Indians are concerned, that there is no danger of being molested; indeed, their numbers here are too small to attempt any aggression, and their dependence on the company for both food and clothing too complete to allow them to quarrel except among themselves. Of such disputes the agent of the company takes no sort of notice. The mortality that has attacked them of late has made sad ravages, for only a few years since they numbered upwards of a hundred, while they are now said to be less than thirty. The quantity of land contained within the company's farms at the Cowlitz was then about six hundred acres, most of which was under wheat."\*

Around the superintendent's house there was a kitchen garden, in which all the usual horticultural plants, similar to those of the United States, were growing luxuriantly.

The superintendent informed Captain Wilkes that the weather was never actually cold, nor the winter long. Snows seldom lasted more than a day or two; fires were, however, found comfortable during most months of the year. Cattle were sometimes housed; but little or no provision was made for their sustenance, as the grass is sufficient during the whole year. The Cowlitz Farm is in latitude 46 deg. 30 min. north, longitude 123 deg. west.

The guide procured by the superintendent for Captain Wilkes had been the coxswain of General Cass's canoe, when that belligerent senator performed a trip to the lakes in the North-west Territory. This guide had been for several years in Oregon. He left the company's service, married an Indian wife, and was living on a farm of about fifty acres, at the Cowlitz, independent and contented. Captain Wilkes says he "had seldom seen so pretty a woman as his wife; before her marriage she was the *belle* of the country, and celebrated for her feats of horsemanship."

The Cowlitz River takes its rise in the Cascade Range, near Mount Rainier.

\* The crop of 1841 produced about 7000 bushels.



Its banks are tolerably high until it approaches the Columbia. It is only navigable even for boats at high water, in the spring and fall, at which time the supplies from Vancouver are sent up, and the wheat and other produce of the farm, in large flat barges. The soil along the river appeared to be of a good quality, a clayey loam with vegetable mould, overlaying trap rock and sandstone. The trees were chiefly poplars, white maple, ash, fir, pine, and cedar, with some laurel; where the prairies are flooded in the month of May.

It was reported that coal of good quality existed near the banks of the Cowlitz, but Captain Wilkes examined all the places that indicated its formation, and only found lignite. He observes,

"The route by the way of the Cowlitz will, in all probability, be that which will hereafter be pursued to the northern waters and sounds. Although there are many difficulties in crossing the rivers, &c., yet it is believed to be the most feasible course. On our way, we met with many canoes passing up loaded with salmon and trout, which had been taken at the Willamette Falls, and which they were then carrying to trade with the Indians for the *cammass root*.

"The Columbia, where the Cowlitz joins it, is a broad flowing stream, and was at this time much swollen. We had, after entering it, about forty miles yet to make, and it was past noon, but we glided briskly on with the current, although it was by no means so rapid as I had expected to have found it. Near the mouth of the Cowlitz is a high conical hill which has received the name of Mount Coffin, from its having been a burial-place of the Indians; and the remains of many of their coffins were still to be seen scattered over it. On the opposite side of the river is a high barrier of trap-rocks, covered with majestic pines.

"About ten miles lower down, we passed Oak Point, where the river turns nearly at right angles, taking its course along a barrier of trap-rocks, which it here meets on its west side, and which rises 800 feet perpendicularly above its surface. On the other side of the river is one of the remarkable prairies of the country covered with tall waving grass and studded with many oaks, from which the point takes its name. What adds additional interest and beauty to the scene is Mount St. Helen's, which may be seen from the sea when eighty miles distant; its height I made 9550 feet.

"In this part of the river, which I named St. Helen's reach, we met the brig Wave that had brought our stores from *Oahu*. By sunset we had reached Termination Island, and had yet twenty miles to make in a very dark night. We had already passed the only place where we could have encamped, and the natives showed extreme reluctance to go on. They soon desired to return, saying, that the night was very dark, and that the bay would be dangerous. This request was overruled, however, and we continued our course, though under apprehension of disaster. The Indians said that many canoes had been lost; and after

tendent, who  
n the Cowlitz

out erecting a  
built of well-

ng brought in  
onsequence of

becomes neces-  
cattle at times

e river to cut  
s plains, where

at the Cowlitz  
concerned, that

re too small to  
both food and

emselves. Of  
The mortality

ew years since  
o be less than

farms at the  
r wheat."\*

rden, in which  
d States, were

ther was never  
an a day or two;

e year. Cattle  
eir sustenance,

rm is in latitude

es had been the  
tor performed a

een for several  
ndian wife, and

ndent and con-  
a woman as his

l celebrated for

Mount Rainier.

I became acquainted with this part of the river, I no longer wondered at their objections to pass over it at night; for if there is any wind, it becomes exceedingly rough and dangerous for their canoes.

"We found the water quite smooth, and glided on hour after hour without any appearance of a landing. I was at a loss to account for the length of our passage until I found the tide had been against us. We at last reached what the guide called Tongue Point, and afterwards kept skirting the shore for so long a time that I began to have misgivings that we should pass Astoria, and began firing muskets, the usual signal of an arrival. They were immediately answered by others from behind us, and the loud clamour of about forty yelping dogs. These sounds, although discordant, gave us the delightful assurance that we had reached our destination, and might now make our escape from the confined and irksome position we had been in a whole day. Mr. Birnie, the agent to the Hudson's Bay Company, met us at the landing, with lanterns and every assistance, and gave us a truly Scotch welcome. We soon found ourselves in his quarters, where, in a short time, a fire was burning brightly, and his hospitable board spread with good cheer, although it was past midnight. After partaking of the supper, blankets were furnished us, and we were made exceedingly comfortable for the night. In the morning, we had a view of the somewhat famous Astoria, which is any thing but what I should wish to describe. Half-a-dozen log-houses, with as many sheds and a pig-sty or two, are all that they can boast of, and even these appear to be going rapidly to decay. The company pay little regard to it, and the idea of holding or improving it as a post has long since been given up. The head-quarters of their operations have been removed to *Vancouver*, eighty miles further up the river, since which Astoria has merely been held for the convenience of their vessels. It boasts of but one field, and that was in potatoes, which I can, however, vouch for as being very fine. In former times it had its gardens, forts, and *banqueting-halls*; and, from all accounts, when it was the head-quarters of the North-west Company, during their rivalry with the Hudson's Bay Company, there was as jovial a set residing here as ever were met together. I have had the pleasure of meeting with several of the survivors, who have recounted their *banquetings*, &c."

ASTORIA.—"In point of situation, few places will vie with Astoria. It is situated on the south side of the Columbia River, eleven miles from Cape Disappointment, as the crow flies. From Astoria there is a fine view of the high promontory of Cape Disappointment, and the ocean bounding it on the west; the Chinook Hills and Point Ellice, with its rugged peak, on the north; Tongue Point and Katalamet Range on the east; and a high background, bristling with lofty pines to the south. The ground rises from the river gradually to the top of a ridge 500 feet in elevation. This was originally covered with a thick forest of pines; that part reclaimed by the first occupants is again growing up in

brushwood. From all parts of the ground the broad surface of the river is in view. The stillness is remarkable, and makes it evident that one is yet far more removed from civilised life; the distant, though distinct, roar of the ocean is the only sound that is heard, this, however, is almost incessant; for the stream though rushing onwards in silence to meet the ocean, keeps up an eternal war with it on the bar, producing at times scenes of great grandeur, but which, as we had already experienced, renders the bar wholly impassable for days together.

"The magnificent pine, so often mentioned by travellers, lies prostrate near the tomb of the hospitable chief Concomely, now in ruins. The chief's skull, it is believed, is in Glasgow, having been long since removed by Dr. Gardner.

"There were many things to remind us of home, among them was a luxuriant sward of white clover, now in full blossom, and numerous other plants that had found their way here; the trees were also familiar, and truly American. I felt that the land belonged to my country, that we were not strangers on the soil; and could not but take great interest in relation to its destiny, in the prospect of its one day becoming the abode of our friends and relatives."

The Columbia, opposite to Astoria, is about four miles wide, but in the middle of the river is an extensive sand-flat, with only a few feet water on it, and at low tides it is bare; the channel is very narrow on each side, and difficult to navigate. At Astoria there is only width for about ten or twelve vessels to ride at anchor. It is, therefore, unfit for an extensive seaport. A point of land extends about half a mile below the fort to where Young's River joins the Columbia, and forms the bay, on the banks of which Lewis and Clarke wintered.

Plumondon, the guide, who was also an expert trapper, informed Captain Wilkes, "That the country lying north of the Columbia, between the Cowlitz and Cape Disappointment, is generally rough and rugged, with numerous streams of water, and in many places a rich soil; it is extremely well timbered, and is capable, when cleared, of growing grain and other agricultural produce."

Captain Wilkes, on the 24th, accompanied the superintendent on a visit to the missionaries at Clatsop. They crossed Young's Bay, and, after walking a mile, came to the mission. The missionary and his wife gave them a kind welcome at their new wooden dwelling, which Captain Wilkes understood him to say had been built by the missionary's own hands. It is situated on light dry soil in front of a spruce and fir grove, which is thought to be the most healthy. There were also two American settlers, who were building houses here, both of them good mechanics. The place is not susceptible of much improvement, but was understood to have been chosen for its salubrity. Another missionary resided four miles distant, upon a tract of land, where he was chiefly occupied in raising a large crop and superintending cattle; there appeared to Captain Wilkes "to be little opportunity for exercising their ministerial calling, though he understood

afterwards, that at particular seasons a number of Indians collected to hear them."

After spending some time at the mission, they set off for Point Adams and Clatsop village; and he says, "I think in all my life, I had never met with so many snakes as I saw during this short walk; they were on the beach, where they were apparently feeding at low water. We looked from the sand-hills on Point Adams for vessels, but none were in sight; and then we walked on to the village. It consisted of few rough lodges, constructed of boards or rather hewn planks of large size; the interior resembled a miserably constructed shiip's cabin, with *bunks*, &c.; the only light was admitted from above, near the ridge and gable end. Pieces of salmon and venison were hanging up in the smoke of their fire. Numbers of the Indians are always to be seen lounging about, and others gambling. On the *bunk*-planks were painted various uncouth figures of men, and in one was seen hanging the head of an elk, which it was understood they make use of occasionally as a decoy in the chase, for the purpose of taking their game more easily. Around the whole is a palisade, made of thick planks and joists, and fifteen feet in length, set with one end in the ground to protect them from attack."

The Indians of this region make war with each other on the most trivial occasions, chiefly to gratify individual revenge. The Hudson Bay Company's officers exert great influence in order to preserve peace. Inasmuch as it is safe for a white man to pass in any direction through those parts of the country in which their posts are established. In case of accident to a white settler, a war-party is at once organised by the company, and the offender hunted up. In 1840, an Indian was executed at Astoria for the murder of a white man, whom he came upon while asleep, killed, and stole his property.

On the Clatsop beach, Captain Wilkes saw a great number of dead fish, and was informed that they were thrown up in great multitudes during the autumn; and supposed to be killed by a kind of worm generated in their stomachs.

On the 28th, the company's barks, Cowlitz and Columbia, were discovered; the Columbia bound for *Oahu*, the Cowlitz for the Russian port of Sitka.

Captain Wilkes, on his Indians recovering from their fatigue, left Mr. Waldron at Astoria to await the arrival of the ship Peacock, and embarked on the Columbia to ascend to Fort Vancouver. The wind and waves were too boisterous for the canoe to venture across the open bay.

Tongue Point, a high bluff of trap-rock, covered with trees of large dimensions. "The top," says Captain Wilkes, "has been cleared and taken possession of by the superintendent of Astoria, who has erected a log-hut, and planted a patch of potatoes. The hut was inhabited for a year by a Sandwich Islander and his wife. It is rather a rough spot for cultivation, but the end of occupancy

was answered by it. There is a small portage on Tongue Point which canoes often use in bad weather, to avoid accidents that might occur in the rough seas that make in the channel that passes round it.

"We encamped a few miles above Oak Point, on the prairie, in a grove of trees. The next morning was beautiful, and the birds were singing blithely around us. Our Indians were as merry as the birds. There was an entire absence of game birds, though a great number of singing ones were seen. We passed during the day Coffin Rock, which is about seven miles above the Mount Coffin before spoken of. It is of small dimensions, and has been the burial-place of chiefs, who are usually interred in canoes, which are provided with all the necessary appendages for their journey to the land of spirits and their hunting-grounds. The mode of disposing of their dead seems to have been different on the south side of the Columbia. On the Cowlitz we observed many canoes near the bank of the river, supported between four trees; these contain the remains of their dead, are painted in a variety of figures, and have gifts from their friends hung around them. I was told that this is not only done at the time of their burial, but frequently for several months after."

The scenery before ascending to the lower mouth of the Willamette was diversified with high and low land. In the woods were frequently seen three lofty snowy peaks with many fine views. The country became more open, and appeared much better adapted to agriculture than lower down the Columbia.

---

## CHAPTER XX.

### HUDSON BAY COMPANY'S POSTS IN OREGON.

At Warrior Point, Captain Wilkes entered the *Callepuya*, for the purpose of avoiding the current of the strong Columbia. This branch forms a canal during the floods from a chain of lakes which extend to within a mile of Vancouver.

On their approach to the latter, they passed one of the dairies and some rich meadow-land, on which were grazing herds of cattle, and flocks of sheep of the best English and Spanish breeds.

FORT VANCOUVER.—"On landing within a mile of Vancouver, we walked to the fort by a road through a wood of large pines, and an undergrowth of various flowering shrubs. The old stumps in the road were overgrown with the red honeysuckle in full blossom. Lupinus and other flowers grow over the roadway."

They entered at the back part of the village, which then consisted of "about fifty comfortable log-houses, placed in regular order on each side of the road. They are inhabited by the company's servants, and were swarming with chil-

• dren, whites, half-breeds, and *pure* Indians. The fort stands at some distance beyond the village, and to the eye appears like an upright wall of pickets, twenty-five feet high; this encloses the houses, shops, and magazines of the company. The enclosure contains about four acres, which appear to be under full cultivation. Beyond the fort large granaries were to be seen. At one end is Dr. M'Laughlin's house, built after the model of the French Canadian, and one story weather-boarded and painted white. It has a piazza and some flower-beds with grape and other vines in front; between the steps are two old cannons on sea-carriages, with a few shot to speak defiance to the natives, who no doubt look upon them as very formidable weapons of destruction. I mention these as they are the only warlike instruments to my knowledge that are within the pickets of Vancouver, which differs from all the other forts in having no bastions, galleries, or loop-holes. Near by are the rooms for the clerks and visitors, with the blacksmith's and cooper's shops. In the centre stands the Roman Catholic chapel, and near by the flag-staff; beyond these again are the stores, magazines of powder, ware-rooms, and offices. He (Dr. M'Laughlin) is of Scotch parentage, but by birth a Canadian, enthusiastic in disposition, possessing great energy of character, and extremely well suited for the situation he occupies, which requires great talent and industry. He at once ordered dinner for us, and we soon felt ourselves at home, having comfortable rooms assigned us, and being treated as part of the establishment.

“ The situation of Vancouver is favourable for agricultural purposes, and it may be said to be the head of navigation for sea-going vessels. A vessel of fourteen feet draft of water, may reach it in the lowest state of the river. The Columbia at this point makes a considerable angle, and is divided by two islands, which extends upwards of three miles to where the upper branch of the Willamette joins it.

“ The shores of these islands are covered with trees, consisting of ash, poplars, pines, and oaks, while the centre is generally prairie, and lower than the banks; they are principally composed of sand. During the rise of the river in May and June, the islands are covered with water, that filters through the banks that are not overflowed. This influx renders them unfit for grain crops, as the coldness of the water invariably destroys every cultivated plant it touches.

“ The company's establishment at Vancouver is upon an extensive scale, and is worthy of the vast interest of which it is the centre. The residents mess at several tables; one of the chief factor and his clerks; one of their wives (it being against the regulations of the company for their officers and wives to take their meals together); another for the missionaries; and another for the sick and Catholic missionaries. All is arranged in the best order, and I should think with great economy. Every thing may be had within the fort: they have an



extensive apothecary's shop, a bakery, blacksmith's and cooper's shops, trade-offices for buying, others for selling, others again for keeping accounts and transacting business; shops for retail, where the English manufactured articles may be purchased at as low a price, if not cheaper than in the United States, consisting of cotton and woollen goods, ready-made clothing, ship-chandlery, earthen and iron-ware, and fancy articles; in short, every thing and of every kind and description, including all sorts of groceries, at an advance of eighty per cent on the London prime cost. This is the established price at Vancouver, but at the other posts it is 100 per cent to cover the extra expenses of transportation. All these articles are of good quality, and suitable for the servants, settlers, and visitors. Of the quantity on hand some idea may be formed from the fact that all the posts west of the Rocky Mountains get their annual supplies from the depôt.

"Vancouver is the head-quarters of the north-west or Columbian department, which also includes *New Caledonia*; all the returns of furs are received here, and hither all accounts are transmitted for settlement. These operations occasion a large mass of business to be transacted at this establishment. Dr. Douglass, a chief factor, and the associate of Dr. M'Laughlin, assists in this department, and takes sole charge in his absence.

"Dr. M'Laughlin showed us our rooms, and told us that the bell was the signal for meals.

"Towards sun-set, tea-time arrived, and we obeyed the summons of the bell, when we were introduced to several of the gentlemen of the establishment; we met in a large hall, with a long table spread with abundance of good fare. Dr. M'Laughlin took the head of the table, with myself on his right, Messrs. Douglass and Drayton on his left, and the others apparently according to their rank. I mention this as every one appears to have a relative rank, privilege, and station assigned him, and military etiquette prevails. The meal lasts no longer than is necessary to satisfy hunger. With the officers, who are clerks, business is the sole object of their life, and one is entirely at a loss here who has nothing to do. The agreeable company of Dr. M'Laughlin and Mr. Douglass made the time at meals pass delightfully. Both of these gentlemen were kind enough to give up a large portion of their time to us, and I felt occasionally that we must be trespassing on their business-hours. After meals, it is the custom to introduce pipes and tobacco. It was said that this practice was getting into disuse, but I should have concluded from what I saw that it was at its height. Canadian French is generally spoken by the servants; even those who come out from England, after a while, adopt it, and it is not a little amusing to hear the words they use, and the manner in which they pronounce them.

"The routine of a day at Vancouver is, perhaps, the same throughout the year. At early dawn the bell is rung for the working parties, who soon after go to work;

the sound of the hammers, click of the anvils, the rumbling of the carts, with tinkling of bells, render it difficult to sleep after this hour. The bell rings again at eight for breakfast; at nine they resume their work, which continues till one; then an hour is allowed for dinner, after which they work till six, when the labours of the day close. At five o'clock on Saturday afternoon the work is stopped, when the servants receive their weekly rations.

"Vancouver is a large manufacturing, agricultural, and commercial depôt, and there are few, if any, idlers except the sick. Every body seems to be in a hurry, whilst there appears to be no obvious reason for it.

"Without making any inquiries, I heard frequent complaints made of both the quantity and quality of the food issued by the company to its servants. I could not avoid perceiving that these complaints were well founded, if this allowance were compared with what we deem a sufficient ration in the United States for a labouring man. Many of the servants complained that they had to spend a great part of the money they received to buy food; this is 17*l.* per annum, out of which they have to furnish themselves with clothes. They are engaged for five years, and after their time has expired, the company are obliged to send them back to England or Canada, if they desire it. Generally, however, when their time expires, they find themselves in debt, and are obliged to serve an extra time to pay it; and not unfrequently, at the expiration of their engagement, they have become attached, or married to some Indian woman, or half-breed, and have children, on which account they find themselves unable to leave, and continue attached to the company's service, and in all respects under the same management as before. If they desire to remain and cultivate land, they are assigned a certain portion, but are still dependent on the company for many necessaries of life, clothing, &c.

"This causes them to become a sort of vassal, and compels them to execute the will of the company. In this way, however, order and decorum are preserved, together with steady habits, for few can in any way long withstand this silent influence. The consequence is, that few communities are to be found more orderly than that which is formed of the persons who have retired from the company's service. That this power, exercised by the officers of the company, is much complained of, I am aware, but I am satisfied that as far as the morals of the settlers and servants are concerned, it is used for good purposes. For instance, the use of spirits is almost entirely done away with. Dr. McLaughlin has acted in a highly praiseworthy manner in this particular. Large quantities of spirituous liquors are now stored in the magazines at Vancouver, which the company have refused to make an article of trade, and none is now used by them in the territory for that purpose. They have found this rule highly beneficial to their business in several respects; more furs are taken in consequence of those who are engaged having fewer inducements to err; the Indians are found to be less quarrelsome, and pursue the chase more constantly; and the settlers as far as I could hear, have been uniformly prosperous.

"In order to show the course of the company upon this subject, I will mention one circumstance. The brig, Thomas H. Perkins, arrived here with a large quantity of rum on board, with other goods. Dr. M'Laughlin, on hearing of this, made overtures immediately for the purchase of the whole cargo, in order to get possession of the whiskey or rum, and succeeded. The doctor mentioned to me, that the liquor was now in store, and would not be sold in the country, and added, that the only object he had in buying the cargo, was to prevent the use of the rum, and to sustain the temperance cause:

"The settlers are also deterred from crimes, as the company have the power of sending them to Canada for trial, which is done with little cost, by means of the annual expresses which carry their accounts and books.

"The interior of the houses in the fort are unpretending. They are simply finished with pine board panels, without any paint; *bunks* are built for bedsteads; but the whole, though plain, is as comfortable as could be desired.

"Several of the American and other missionaries make Fort Vancouver for the most part their home, where they are kindly received and entertained, at no expense to themselves, by the governor. The liberality and freedom from sectarian principles of Dr. M'Laughlin may be estimated from his being thus hospitable to missionaries of so many Protestant denominations, although he is a professed Roman Catholic, and has a priest of the same faith officiating daily at the chapel. Religious toleration is allowed in its fullest extent. The dining-hall is given up on Sunday to the use of the ritual of the Anglican church, and Mr. Douglass, or a missionary, reads the service."

All the missionaries, except the Methodist, travelled across the Rocky Mountains: they represented the pass through them as by no means difficult, and that they had entertained no apprehension of the hostile Indians. They had accompanied a party of fur-traders from St. Louis, and gave a deplorable account of the dissipation and morals of the party. They were disappointed in finding self-support in Oregon, and had it not been for the hospitality of Dr. M'Laughlin, who took them in, they would have suffered much. They were then advised to settle on the Faulitz Plains, where Captain Wilkes understood they had, since his departure, taken land, and succeeded in forming good farms.

There are two large entrance-gates to the "fort," for waggons and carts, and one in the rear leading to the granaries and the garden; the latter occupies four or five acres of ground, in which are grown all kinds of kitchen vegetables, and many varieties of fruit, with which the tables are abundantly supplied by the Scotch gardener. This gardener, after his first term of service, returned to England, and after visiting and making himself acquainted with the horticulture of Chiswick, meeting Dr. M'Laughlin accidentally in London begged to be sent back to Fort Vancouver, the garden of which he was ambitious should surpass that of the celebrated one at Chiswick.

Besides the store-houses there is also a large granary, of two stories high.

In addition to the other advantages, there are extensive kitchens and apartments for the half-breed and Indian children, whom the company have taken in order to bring up and educate. Of these latter there were twenty-three boys and fifteen girls. A teacher was employed for the boys, who superintended them not only in school but in the field and garden. During Captain Wilkes's stay an examination took place, and he observes, "Although the pupils did not prove very expert at their reading and writing, yet we had sufficient evidence that they had made some improvement, and were in a fair way to acquire the rudiments. Some allowance was to be made for the boys, who had been constantly in the field, under their teacher, for a few months past. Dr. M'Laughlin estimated the labour of four of these small boys as equal to that of one man. It was an interesting sight to see these poor little cast-away fellows, of all shades of colour, from the pure Indian to that of the white, thus snatched away from the vices and idleness of the savage. They all speak both English and French; they were also instructed in religious exercises, in which I thought they were more proficient than in their other studies. These they are instructed in on Sunday, on which day they attend divine worship twice. They were a ruddy set of boys, and when at work had a busy appearance. They had planted and raised six hundred bushels of potatoes; and from what Dr. M'Laughlin said to me, fully maintain themselves. The girls are equally well cared for, and are taught by a female, with whom they live and work.

"An opinion has gone abroad, I do not know how, that at this post there is a total disregard of morality and religion, and that vice predominates. As far as my observations went, I feel myself obliged to state that every thing seems to prove the contrary, and to bear testimony that the officers of the company are exerting themselves to check vice and encourage morality and religion in a very marked manner, and that I saw no instance in which vice was tolerated in any degree. I have indeed reason to believe, from the discipline and the example of the superiors, that the whole establishment is a pattern of good order and correct deportment.

"This remark not only extends to this establishment, but as far as our opportunities went (and all but two of their posts were visited), the same good order prevails throughout the country. Wherever the operations of the company extend, they have opened the way to future emigration, provided the means necessary for the success of emigrants, and rendered its peaceful occupation an easy and cheap task."

**HUDSON BAY TRADE IN OREGON.**—All the goods imported by the company into Oregon are divided into three classes, viz., articles of gratuity; those of trade; and those intended to pay for small services, labour, and provisions. The first consists of knives and tobacco; the second of blankets, guns, cloth,

powder, and shot; the third of shirts, handkerchiefs, ribands, beads, &c. These articles are bartered at seemingly great profits, and many persons imagine that large gain must be the result from the Indian trade, but this is seldom the case. The Indians and settlers fully understand the value of each article. The company make advances to all their trappers if they wish to be sure of their services; and from such a reckless set, there is little certainty of getting returns even if the trapper has it in his power. In fact, he will not return with his season's acquisition unless he is constrained to pursue the same course of life for another year, when he requires a new advance. In order to avoid losses by the departure of their men, the parties, some thirty or forty in number, are placed under an officer, who has charge of the whole. These are allowed to take their wives and even their families with them, and places where they are to trap during the season, on some favourable ground, are assigned to them. These parties leave Vancouver in October and return in May or June. They usually trap in shares, and the portion they are to receive is defined by an agreement the conditions of which depend very much on their skill. All the profits of the company depend upon economical management, for the quantity of peltry in this section of the country; and indeed it may be said the fur-trade on this side of the mountains has fallen off fifty per cent within the last few years. It is indeed reported that this business, at present, is hardly worth pursuing.

Captain Wilkes was shown over the granary, which contained wheat, flour, barley, and buckwheat. The wheat averaged sixty-three pounds to the bushel; barley yields twenty bushels to the acre; buckwheat, in some seasons, gives a good crop, but it is by no means certain owing to the early frosts; oats do not thrive well; peas, beans, and potatoes yield abundantly; little or no hay is made, the cattle being able to feed all the year round on the natural grass, which is very nutritious and they fatten upon it. The grass grows up rapidly in the beginning of summer, and the subsequent heat and drought actually convert it into hay, in which the juices are preserved. Besides this, they have on the prairies along the river two luxuriant growths of grass; the first in the spring, and the second soon after the overflowing of the river subsides, which is generally in July and August. The last crop lasts the remainder of the season. Neither do they require shelter, although they are penned in at night. The pens are movable, and the use of them is not only for security against the wolves but to manure the ground.

The farm at Vancouver is about nine miles square. On this they have two dairies, and milk upwards of one hundred cows. There are also two other dairies situated on *Werpauto* island on the Willamette, where they have one hundred and fifty cows, whose milk, under the direction of dairymen, is made into butter and cheese for the Russian settlements.

The company has likewise a grist and saw-mill, both well constructed, about six miles above Vancouver, on the Columbia River.

Captain Wilkes visited the dairy farm which lies to the west of Vancouver, on the *Callepuya*. This was one of the most beautiful. He rode to it through fine prairies, adorned with large oaks, ash, and pines. Large herds of cattle were feeding and reposing under the trees.

It is found advantageous to change the site of the dairy annually. The ground occupied the previous year is fertilised, and the new site affords the cattle better pasturage. The stock on the Vancouver farm amounted in 1841 to about three thousand head of cattle, two thousand five hundred sheep, and about three hundred brood mares.

Captain Wilkes found the whole establishment well managed by a Canadian and his wife. They churned the milk in barrel-machines, of which they had several. The cattle looked extremely well, and were rapidly increasing in numbers. The cows of the California breed yield but little milk, but when crossed with cattle from the United States and England, they greatly improve as milch cows. He saw some fine bulls that had been imported from England. He says, "The sheep have lambs twice a year" (?) Those of the California breed yield a very inferior kind of wool, which is inclined to be hairy near the hide, and is much matted. This breed has been crossed with the Leicester, and other breeds, which has much improved it. The fleeces of the mixed breed are very heavy, weighing generally eight pounds, and some as much as twelve. Merinos have been tried, but they are not found to thrive.

The Californian horses are not equal to those raised in Oregon; those bred near Walla-walla are in the most repute.

The number of posts occupied by the Hudson Bay Company in this territory is twenty-five; these are located at the best points for trade, and so as to secure the resort of the Indians, without interfering with their usual habits. Places are also occupied in the vicinity of their abodes during the most favourable part of the year, for obtaining the proceeds of their hunting. Captain Wilkes remarks, "This is regulated with much skill, and the portion of the country once under the care of the company is never suffered to become exhausted of furs; for, whenever they discover a decrease, the ground is abandoned for several years until the animals have time to increase again.

The few posts which the company established in Northern California are of no importance. Some of the posts are situated far north behind the Russian settlements on the north-west coast.

"The trade and operations of the Hudson Bay Company are extensive, and the expense with which they are attended is very great. I am inclined to think that it is hardly possible for any one to form an exact estimate of the amount



of profit they derive from their business on the west side of the mountains. The stock of the company certainly pays a large dividend, and it is asserted, that in addition a very considerable surplus has been accumulated to meet any emergency, yet it may be questioned whether their trade in the Oregon territory yields any profit. The establishments are conducted at much less expense than formerly, owing to the provisions required being now raised in the country.

The Puget Sound Company, although it has been in operation for several years, had made no dividend up to 1841. The accumulations of their live stock is considered an augmentation of value. In the event, however, of the country becoming the abode of a civilised community, the farms or any other land possessed by this company must become very valuable, as the posts occupy all the points most favourably situated for trade, and the agricultural establishments have been placed in many of the best positions for farming operations. The utmost economy is practised in every part of the establishment of the Hudson Bay Company, and great exertions are made to push their operations over a larger field of action. Mercantile houses, supported by the credit and capital of the company, have even been established at the Sandwich Islands and San Francisco, where articles of every description imported in the vessels of the company may be purchased.

"The value of the furs obtained on this coast does not exceed 40,000*l.* annually; and when the cost of keeping up their posts, and a marine composed of four ships and a steamer is taken into account, and allowances made for losses, interest, and insurance, little surplus can be left for distribution. I am, indeed, persuaded, that the proceeds of their business will not long exceed their expenses, even if they do so at present. The statement of the company's affairs presents no criterion by which to judge of the success of their business on the north-west coast. It was the general impression among the officers that such has been the falling off in the trade, that it does not now much more than pay expenses. Captain Wilkes, on visiting the site of the old fort Vancouver, says,

"The view from this place is truly beautiful; the noble river can be traced in all its windings, for a long distance through the cultivated prairie, with its groves and clumps of trees: beyond, the eye sweeps over an intermediate forest, melting in a blue haze, from which Mount Hood, capped with its eternal snows, rises in great beauty. The tints of purple which appear in the atmosphere, are so far as I am aware, peculiar to this country. This site was abandoned, in consequence of the difficulty of obtaining water, and its distance from the river, which compelled them to transport every article up a high and rugged road.

"The company have a grist-mill, and the miller is both a millwright and watchmaker. There is also a powerful saw-mill, and boards and deals are sawed beyond those required, and shipped to the Sandwich Islands. The men employed at the mill were Canadians and Sandwich Islanders. Adjoining the saw-mill there is a

large smithy, in which is prepared the iron work required for mill work, and all the axes and hatchets used by the woodcutters and trappers. A trapper's success depends chiefly upon his axe, and if it should be lost or broken, he is compelled to relinquish his pursuit, and to return for another. About fifty axes can be manufactured in a day, and twenty-five are usually made, and like those used by the American labourers, are of excellent temper and quality. They are purchased by the Indians, and are made for them of a certain shape, somewhat like a *tomahawk*."

On one of the sheep-walks belonging to the company on the high prairie, which Captain Wilkes visited, the soil is a light sandy loam, which yields a plentiful crop of columbine, lupin, and cammass flowers. Throughout these upper prairies, in places are seen growing pines of gigantic dimensions and towering height, with their branches drooping to the ground, with clumps of oaks, elders, and maple. These prairies have such an air of being artificially kept in order, that they never cease to create surprise, and it is difficult to believe that the hand of taste and refinement has not been at work upon them. He observes,

"On our way back to Vancouver, we met the droves of horses and cattle that they were driving to the upper prairie on account of the rise of the river, and the consequent flooding of the low grounds. A certain number of brood mares are assigned to each horse; and the latter it is said, is ever mindful of his troop, and prevents them from straying. An old Indian is employed to watch the horses, who keeps them constant company, and is quite familiar with every individual of his charge. We reached the fort just at sunset, after a ride of twenty miles. The air was mild, and a pleasant breeze prevailed from the west. Mount Hood showed itself in all its glory, rising out of the purple haze with which the landscape was shrouded.

"The usual time for the highest rise of the river is in the middle of June.

"The crop of wheat of the last year had been partially destroyed by the floods, causing a loss of a thousand bushels.

"Although the Columbia does not overflow its banks anywhere except in the lower prairie, there are quicksands in these, through which the water, before it reaches the height of the embankment, percolates and rises on the low parts of the prairie. In consequence of the low temperature of the water, it chills and destroys the grain.

"I witnessed the Columbia at its greatest and least heights, and no idea can be formed of it unless seen at both these epochs. The flood is a very grand sight from the banks of the river at Vancouver, as it passes swiftly by, bearing along the gigantic forest trees, whose immense trunks appear as mere chips. They frequently lodge for a time, in which case others are speedily caught by them, which, obstructing the flow of the water, form rapids, until, by a sudden rush, the whole is borne off to the ocean, and in time lodged by the currents on some remote and savage islands,

to supply the natives with canoes. I also witnessed the undermining of large trees on the banks, and occasional strips of soil: thus does the river yearly make inroads on its banks, and changes in its channels.

"From the circumstance of this annual inundation of the river prairies, they will always be unfit for husbandry, yet they are admirably adapted for grazing, except during the periods of high water. There is no precaution that can prevent the inroad of the water. At Vancouver they were at the expense of throwing up a large embankment of earth, but without the desired effect. It has been found that the crop of grain suffers in proportion to the quantity of the stalk immersed: unless the wheat is completely covered, a partial harvest may be expected.

"The waters of the Columbia have no fertilising qualities, which is remarkable when the extent of its course is considered: on the contrary, it is said, to deteriorate and exhaust the soil. It is, when taken up, quite clear, although it has a turbid look as it flows by. Quantities of fine sand are, however, borne along, and being deposited in the eddies, rapidly form banks, which alter the channel in places to a great degree."

During Captain Wilkes's visit at Vancouver, he was applied to by three of a party of eight young Americans, who were desirous of leaving the country, but could not accomplish it in any other way but by building a vessel. They were not dissatisfied with the territory, but they would not settle themselves down in it because there were no young women to marry, except squaws or half breeds. They informed him that they were engaged in building a vessel on the oak islands in the Willamette, where he promised to visit them on his way up the river.

---

## CHAPTER XXI.

### WILLAMETTE VALLEY.

On the 4th of June, 1841, Captain Wilkes left Fort Vancouver, and proceeded on an expedition up the valley of the Willamette river.

Dr. McLaughlin kindly procured him a large boat and provisions.

The barge in which Captain Wilkes embarked, was usually employed in carrying grain and other produce, but on this occasion was fitted up with seats and other conveniences as a passage boat. These boats are flat-bottomed, and capable of carrying about 300 bushels of wheat over a small draft of water; when well-manned, they are made to go as swiftly as canoes, and are extremely well adapted to the navigation of the river; they are provided with large tarpaulings to protect their cargo from the weather.

"From Vancouver," says Captain Wilkes, "we floated down with the cur-

rent to the upper mouth of the Willamette, which we entered before night, and passed the encampment of the principal of the Methodist mission in Oregon, which was on its way to Clatsop, at the mouth of the Columbia.

“The musquitoes and sand flies were so annoying, that we were glad to seek for higher ground to encamp on, for the purpose of escaping them.

“The Willamette river is generally about one-fourth of a mile wide. For the distance of four miles from its entrance into the Columbia, its banks are low, and during the rise of the latter, are overflowed; its waters being backed into the Willamette. There is little current to contend with in this river during mid summer. After passing this low ground, the banks become high and precipitous, and are only in a few places susceptible of cultivation.

“We encamped on the island occupied by the young Americans, close to the place where they were building their vessel. The group of which it is one, is called the Oak Islands.

“The grove of oak on this island was beautiful, forming an extensive wood, with no undergrowth. The species that grows here is a white oak of very close grain. Its specific gravity is much greater than water; and it is used for the purposes to which we apply both oak and hickory. It makes excellent hoops for casks, and is the only timber of this region that is considered durable.

“The falls of Willamette are about twenty feet in height, and probably offer the best mill sites for any place in the neighbouring country. Being at the head of navigation for sea vessels, and near the great wheat-growing valley of Willamette, it must be a place of great resort. A Mr. Moore, from the western states, whom I saw on the Willamette, informed me that he had taken possession of the west side of the falls, under a purchase from an old Indian chief. Whether such titles will be recognised by the government, is already a matter of speculation in the country; and there is much talk of pre-emption rights, &c.

“At the time of our visit to the falls, the salmon fishery was at its height, and was to us a novel as well as an amusing scene. The salmon leap the fall; and it would be inconceivable, if not actually witnessed, how they can force themselves up, and after a leap of from ten to twelve feet, retain strength enough to stem the force of the water above. About one in ten of those who jumped would succeed in getting by. They are seen to dart off the foam beneath, and reach about two-thirds of the height, at a single bound: those that thus passed the apex of the running water, succeed; but all that fall short, were thrown back again into the foam. I never saw so many fish collected together before; and the Indians are constantly employed in taking them. They rig out two stout poles, long enough to project over the foaming cauldron, and secure their larger ends to the rocks. On the outer end, they make a platform for the fisherman to stand on, who is perched on it with a pole, thirty feet long, in hand, to which the net is fastened by a hoop, four feet in diameter: the net is made to slide on

the hoop, so as to close its mouth when the fish is taken. The mode of using the net is peculiar: they throw it into the foam as far up the stream as they can reach, and it being then quickly carried down, the fish who are running up in a contrary direction, are caught. Sometimes twenty large fish are taken by a single person in an hour; and it is only surprising that twice as many should not be caught."

The Willamette river, at the falls, is 350 yards wide. The height of the fall about twenty-five feet.

The number of Indians at the Willamette falls during the fishing season, is about seventy, including all ages and sexes: there are others who visit the falls in canoes for fish, which at times will raise the number to not far from 100.

Those fish which are unable to get up, remain some time at the falls, very much exhausted, and finally resort to the smaller streams below.

The rocks above the falls change their character. Much volcanic scoria, vesicular lava, and pudding-stone, intermingled with blocks of trap, and many crystals of quartz occur. On the rocks are to be seen large knots of lamprey eels, worming themselves up, which look at a little distance as if alive with snakes.

Above the falls, in crossing the river, they passed through an Indian village, "which was absolutely swarming with fleas; a filthier place cannot be found in Oregon." Above the falls, the current was strong, and they made but little headway; and the boatmen, in order to take advantage of the smallest eddies, crossed and recrossed the river. The banks became much higher and more picturesque, and this part of the Willamette is considered dangerous when the floods are high, and accidents frequently occur.

Before night, they encamped above "the Stony Islands," on a barren point of land, at some height above the river. Here they found various mosses in flower.

"At this season of the year," Captain Wilkes observes, "the river is not high; its rise usually takes place in February and March, when it becomes very much swollen, and with its tributaries does much damage. These floods, however, are of very short duration, for the descent is so rapid that the waters are soon discharged. It was raining quite hard when we passed Camp Maude du Sable, a sandy point just at the opening out of the Willamette valley, which was one of the points originally occupied when the river was first explored by the whites. About two miles further up, the river is Champooing, eighteen miles above the falls, which we reached at about four P. M. Here we found a few log-houses, one of which belonged to a Mr. Johnson, who gave us a hearty welcome. He was formerly in the navy, then a trapper in the Hudson Bay Company's service, but had commenced farming on the Willamette, and taken to himself an Indian girl for a wife, by whom he had several children. He had them educated. His wife was extremely industrious, making and mending, and taking care of the

household concerns, and is rather pretty. Johnson's estimate of her," says Captain Wilkes, "was that she was worth about half-a-dozen civilised wives. There was little cleanliness, however, about his house, and many of the duties were left to two young male slaves, of Indian blood, but of what tribe I did not learn. Johnson's farm consists of about forty acres under cultivation; his wheat and potatoes were flourishing, and he had a tolerable kitchen-garden. He has some little stock, but complained much of the Oregon tiger, or American panther. These voracious animals are numerous and bold; the night before we arrived, they had entered the pen and killed a calf regardless of the dogs.

"We were informed that there are plenty of elk and deer, and that the grizzly bear is also common. The flesh of the latter animal is very much esteemed. Wild ducks and geese are numerous in the spring and fall, covering the rivers, lakes, and ponds."

One of Johnson's neighbours, was an old man by the name of Cannon, who had been one of the party with Lewis and Clarke, and was, from his own account, the only remaining one in the country. Another, old Moore, who taught Johnson's children, possessed much information in relation to the country he had passed through. He had crossed the mountains the year before, and said he found no difficulty in making the trip. The great drawback to the country on the route up the Willamette, is the want of wood.

Captain Wilkes, having found an intelligent guide, and having mounted on horseback, rode up the Willamette valley. He passed many small farms of from fifty to one hundred acres, belonging to the old servants of the Hudson Bay Company, Canadians who had settled here; they all appeared very comfortable and thriving. "We stopped," says Captain Wilkes, "for a few hours at the Catholic mission, twelve miles from Champanoing, to call upon the Rev. Mr. Bachelét, who is here settled among his flock, and is doing great good to the settlers in ministering their temporal as well as spiritual wants.

"Annexed to his house is a small chapel, fully capable of containing the present congregation. They are erecting a large and comfortable house for Mr. Bachelét, after which it is intended to extend the chapel. These houses are situated on the borders of an extensive level prairie, which is very fertile, having a deep alluvial; they also have near them a forest of pine, oak, &c. They are now occupied in turning of the fields for the first time. Mr. Bachelét informed me that it was intended to take enough of land under cultivation to supply a large community that will be attached to the mission; for it is the intention to establish schools here for the instruction of the Indians, as well as the Canadians and other settlers. He has already ten Indian children under his care. The mission had been established about a year, and it had already done much good. When he first arrived, all the settlers were living with Indian women whom they had since married. This was the first step he had taken towards their moral im-



provement, and he had found it very successful. There were about thirty Canadian families settled here, besides about twenty persons who have no fixed residence and are labourers. The number of Indians is estimated at between 400 and 500 including all tribes, sexes, and ages. The district under Mr. Bachelét's superintendence, takes in about fifty square miles, including the Willamette valley, Faulitz and Yam Hill Plains, and extending below the Willamette falls, as far as the Klackamus River. The number of white residents, including the missionaries of both denominations, is thought to be about sixty."

Captain Wilkes dined with Mr. Bachelét on oatmeal porridge, venison, strawberries, and cream.

Soon after leaving, the party arrived at where some American and English had settled; and entered on the grounds of the Methodist mission. Here were the log-houses which were built when they first settled here; and in the neighbourhood, the wheelwrights' and blacksmiths' workshops, belonging to the mission; and the hospital, built by Dr. White, who was formerly attached to the mission. It was still used as a residence for some of the missionaries, and is said to be the best building in Oregon.

"This place," says Captain Wilkes, "seemed an out-of-the-way place to find persons of delicate habits struggling with difficulties such as they have to encounter, and overcoming them with cheerfulness and good-temper. Near the hospital are two other houses, built of logs, in one of which Dr. Babcock, the physician of the mission, lives. He stated that the country was healthy, although during the months of August and September, they were subject to fever and ague on the low grounds, but in high and dry situations, he believed they would be free from it. A few other diseases existed, but they were of a mild character, and readily yielded to simple remedies.

"The lands of the Methodist mission are situated on the banks of the Willamette River, on a rich plain adjacent to fine forests of oak and pine. They are about eight miles beyond the Catholic mission, eighteen miles from Chamboing, in a southern direction. Their fields are well enclosed, and we passed a large one of wheat, which we understood was *self-sown* by the last year's crop, which had been lost through neglect. The crop so lost amounted to nearly 1000 bushels, and it is supposed that this year's will yield twenty-five bushels to the acre. About all the premises of this mission crop, there was an evident want of the attention required to keep things in repair, and an absence of neatness that I regretted much to witness."

The next day, Captain Wilkes visited "the Mill," distant about nine miles, in a southern direction. They passed in the route several prairies, both high and low. The soil on the higher was of a gravelly or light nature, while on the lower it was a dark loam, intermixed with a bluish clay. "The prairies are at least one-third greater in extent than the forest; they were again seen carpeted

with the most luxuriant growth of flowers, of the richest tints of red, yellow, and blue, extending in places a distance of fifteen to twenty miles. The timber we saw consisted of the live and white oak, cedar, pine, and fir. We reached 'the mill' by noon, which consists of a small grist and saw-mill on the borders of an extensive prairie. They are both under the same roof, and are worked by a horizontal wheel.

"During the whole summer both mills are idle for want of water, the stream on which they are situated being a very small one, emptying into the Willamette. We found here two good log-houses, and about twenty lay members, mechanics of the mission. There are, besides, about twenty-five Indian boys, who, I was told, were not in a condition to be visited or inspected. Those whom I saw were nearly grown up, ragged, and half-clothed, lounging about under the trees. Their appearance was any thing but pleasing and satisfactory; and I must own I was greatly disappointed, for I had been led to expect that order and neatness, at least, would have been found among them, considering the *strong force* of missionaries engaged here.

"The missionaries, as they told me, have made individual selections of lands to the amount of 1000 acres each, in prospect of the whole country falling under our laws.

"I rode about two miles to the situation selected by the Rev. Mr. Hines. We found him and family encamped under some oak-trees, in a beautiful prairie, to which place he had but just removed: he intended putting up his house at once, and they had ordinary comforts about them."

He dined, on his return, with the secular superintendent, on salmon, pork, potted cheese, strawberries and cream, nice hot cakes, &c.

The number of Indians within the limits of this mission, are, at Nisqually, 200; Clatsop, 209; Chinooks, 220; Kilamukes, 400; Callapuyas, 600; Dalles, 250: in all this district, about 2000 Indians. This field is in part occupied by the Catholics.

"Of these," says Captain Wilkes, "the Methodist missionaries have under their *instruction*, if so it may be called, twenty-five at the Willamette station; at the Dalles, and occasionally on the Klackamus River, are the only places where divine service is attempted.

"I cannot but believe that the same labour and money which have been expended here, would have been much more appropriately and usefully spent among the tribes about the Straits of Juan de Fuca, who are numerous and fit objects for instruction."

The river at the site of the old mission on the banks of the Willamette, makes a considerable bend, and has undermined and carried away its banks to some extent: a short distance beyond it is making rapid inroads into the rich soil of these bottom lands.

"This is the usual place of crossing the river, which is too deep to be forded, and about 200 yards wide. Its banks were twenty feet high, and composed of stratified layers of alluvium.

"On the shore of the river which consists of a shingle beach, some 200 feet wide, are to be found cornelians, agates, and chalcedony, among the loose pieces of basalt of which it is composed. The current was found to run at the rate of three miles an hour, although the water was said to be low. An old canoe was procured, in which we passed over, while one of the horses was led, and swam by its side. Here we met George Gay, who was travelling with his Indian wife; he told us that he would join us in our trip to the Yam Hills, which we proposed to make the next day.

"We found our camp established by Plumondon (a trapper), near the residence of a Mr. O'Neill,\* about a mile from the river, in a pretty oval prairie, containing about 300 or 400 acres, with a fine wood encircling it. Sixty of these are under cultivation: about forty in wheat, that was growing luxuriantly.

"This farm is the best we have seen, in every respect; and it is not only well arranged, but has many advantages from its location.

"The next day (9th of June), we started for the *Yam Hills*, which divide the valleys of the Willamette and Faulitz. They are of but moderate elevation; the tops are easily reached on horseback, and every part of them which I saw, was deemed susceptible of cultivation. The soil is a reddish clay, and bears few marks of any wash from the rains. These hills are clothed to the very top with grass, and afford excellent pasturage for cattle, of which many were seen feeding on them. On our route through the Yam Hills, we passed many settlers' establishments. From their top the view is not unlike that from Mount Holyoake, in Massachusetts, and the country appears as if it were as much improved by the hand of civilisation. The oak trees sprinkled over the hills and bottoms have a strong resemblance to the apple orchards. The extent of country we looked over is from twenty-five to thirty miles, all of which is capable of being brought to the highest state of cultivation. There are, in truth, few districts like that of the valley of Faulitz.

"We passed one or two brick-kilns, and finally reached the new residence of

\* Three years since O'Neill came to the valley with only a shirt to his back, as he expressed it: he began by working part of this farm, and obtained the loan of cattle and other articles from Dr. M'Laughlin, all of which he has, from the natural increase of his stock and out of his crops, since repaid. He has bought the farm, has 200 head of stock, horses to ride on, and a good suit of clothes, all earned by his own industry; and he says it is only necessary for him to work one month in the year to make a living: the rest of the time he may amuse himself. He spoke in the highest terms of Dr. M'Laughlin, and the generous aid he had afforded him in the beginning.

The success of O'Neill is a proof of what good education and industrious habits will do, and it is pleasing to see the happiness and contentment they produce. Mr. O'Neill is also a mechanic, and has gained much of his wealth in that way: he ploughs and reaps himself, and is assisted by a few Indians, whom he had the tact to manage. He has a neat kitchen-garden, and every thing that a person in his situation can desire.

George Gay, one of the most remote on this side the river. He had reached home with his wife and two children not long before us.

"On our return towards the wood, we passed the farm of one of Dr. McLaughlin's sons, who has settled here, and has an extensive portion of the prairie fenced in. This part of Willamette valley is a prolonged level of many miles in extent, circumscribed by the woods, which have the appearance of being attended to, and kept free from undergrowth. This is difficult to account for except through the agency of fire destroying the seeds. The Indians are in the habit of burning the country yearly, in September for the purpose of drying and procuring the seeds of the sunflower, which they are thus enabled to gather with more ease, and which form a large portion of their food. That this is the case appears more probable from the fact, that since the whites have had possession of the country, the undergrowth is coming up rapidly in places:

Of the different settlers in the valley of the Willamette, Captain Wilkes says, "Those of French descent appeared the most happy, contented, and comfortable; while those of Anglo-Saxon race manifested the go-a-head principle of the American citizens.

The Willamette River sometimes rises suddenly thirty feet perpendicular. He crossed the Yam Hills to the Faulitz plains. The hills on the way were covered with wall-flowers, lupins, and ripe strawberries. The cattle brought to this valley were originally from San Francisco; and were increasing rapidly in numbers, no care being taken of them but driving them into the pens for security during the night. On returning down the Willamette valley, they found salt springs, to which cattle and game resort in great numbers. The inhabitants on the Willamette stated to him, that they could obtain abundance of food for the year from the pastures, and the growing of wheat being little more than one month's labour. In fact, that they might pass in idleness at least two-thirds of the year. The climate was, however, complained of as too wet for growing Indian corn, though excellent for pasturage.

Captain Wilkes observes, "In speaking of the Willamette valley, I have viewed its advantages for raising crops, pasturage of stock, and the facilities of settlers becoming rich. There is, however, one objection to its ever becoming a large settlement, in consequence of the interruption of the navigation of its rivers in the dry season; which renders it difficult to get to a market, as well as to receive supplies.

**SALMON FISHERY.**—The salmon fishery affords abundant food at a very low price, and of excellent quality: it does not extend above the falls. He found it impossible to obtain any data to found a calculation of the quantity taken, but estimated it at 800 barrels. The finest of the salmon are those caught nearest the sea. "The settlers and Indians," he says, "told us that the salmon, as they pass up the river, become poorer, and when they reach the tributaries of

the Upper Columbia, they are exceedingly exhausted, and have their bodies and heads much disfigured and cut, and their tails and fins worn out by contact with the rocks. Many of the salmon, in consequence, die; these the Indians are in the habit of drying for food, by hanging them on the limbs of trees. \*This is to preserve them from the wolves, and to be used in time of need, when they are devoured, though rotten and full of maggots. The fish of the upper waters are said to be hardly edible, and, compared with those caught at the mouth of the Columbia are totally different in flavour. The latter are the richest and most delicious fish I ever recollect to have tasted: if any thing, they were too fat to eat, and one can perceive a difference even in those taken at the Willamette falls, which, however, are the best kind for salting. There are four different kinds of salmon which frequent this river in different months; the latest appears in October, and is the only one that frequents the Cowlitz river. The finest sort is a dark silvery fish, of large size, three or four feet long, and weighing forty or fifty pounds. There is one point which seems to be still in doubt, namely, where the spawn of this fish is deposited. It is asserted, and generally believed, that none of the old fish ever return to the sea again. It has not been ascertained whether the young fry go to the ocean: and if they do so, whether as spawn or young fish."

On returning to Vancouver, Captain Wilkes found that Mr. Ogden, the Hudson Bay agent in the north, had arrived with his voyageurs. That gentleman had then been thirty-two years in the territory, and possessed much information respecting it, having travelled nearly all over it. He resides at Fort St. James, on Stuart's lake, and has six posts under his care.

The northern section of the country he represented "as not susceptible of cultivation on account of the proximity of the Snowy Mountains, which causes sudden changes, even in the heat of summer, that would destroy the crops. His posts are amply supplied with salmon from the neighbouring rivers, which flow down into the sounds on the coast. These fish, when dried, form the greatest part of the food of those employed by the company during the whole year. Their small stores of flour, &c., are all carried up the country from Colville to Vancouver. Furs, which are more abundant in the northern region, and are purchased at lower prices from the Indians." The return this year (1841), brought down by Mr. Ogden, was valued at 100,000 dollars, which he informed Captain Wilkes was much less than the usual amount. The southern section of Oregon, he was informed, scarcely repaid the expense of an outlay for a party of trappers. "The southern country is, however," says Captain Wilkes, "well adapted to the raising of cattle and sheep; of the former many have been introduced by parties, which trap on their way thither, and return with cattle. Although there were but a few heads of them four or five years before, in 1841 there were upwards of 10,000. The whole country is particularly adapted to grazing, which,

together with the mildness of the climate must cause this region to become, in a short time, one of the best stocked countries in the world. The price of cattle may be quoted at ten dollars a head; but those that are broken in for labour, or milch cows, command a higher price; and in some places in the Willamette valley, they have been sold for the enormous price of eighty dollars. Every endeavour is made to keep the price of cattle up, as labour is usually paid for in stock. The price of labour for a mechanic may be set down at from *two dollars and a half to three dollars* a day; and there is much difficulty to procure them even at that rate. The wages for a common labourer is one dollar per day. The price of wheat is fixed at sixty-two cents and a half (about 2s. 6d.) per bushel, by the company, for which any thing but spirits may be drawn from the stores, at the low advance of fifty per cent on the London cost. This is supposed, all things taken into consideration, to be equal to one dollar and twelve cents per bushel; but it is difficult for the settlers so to understand it, and they are by no means satisfied with the rate. There is a description of currency in the country called *beaver money*; which seems to be among the whites what blankets are among the Indians. The value of the currency may be estimated from the fact, that a *beaver skin represents about two dollars* throughout the territory."

On leaving Vancouver Captain Wilkes speaks in the highest terms of the kind hospitality received by him and his party from Dr. McLaughlin. The river had swollen rapidly by the flowing down of the mountain torrents, and Captain Wilkes says:—

"On reaching the river, we found one of Mr. Ogden's boats manned by fourteen voyageurs, all gaily dressed in their ribands and plumes; the former tied in large bunches of divers colours, with numerous ends floating in the breeze. The boat was somewhat of the model of our whale-boats, only much larger, and of the kind built expressly to accommodate the trade; they are provided yearly at Okonagan, and are constructed in a few days; they are clinker-built, and all the timbers are flat. These boats are so light that they are easily carried across the portages. They use the gum of the pine to cover them instead of pitch."

Captain Wilkes and Mr. Ogden embarked together in this boat. On a signal being given, they shoved off into the stream, and the voyageurs immediately commenced singing one of their boat-songs. After paddling up the stream for some distance, they made a graceful sweep to reach the centre, and then passed downwards past the spectators with great animation.

"The boat," says Captain Wilkes, "and voyageurs seemed a fit object to grace the wide-flowing river. On we merrily went, while each voyageur in succession took up the song and all joined in the chorus. In two hours and a half, we reached the mouth of the Cowlitz, a distance of thirty-five miles.

"In ascending the Cowlitz, we found a strong current to contend against,



and by nightfall had only proceeded twelve miles further. As we encamped, the weather changed, and rain began to fall, which lasted till next morning.

"On the second day, our voyageurs had doffed their finery, and their hats were carefully covered with oiled skins. They thus appeared more prepared for hard work. The current became every mile more rapid, and the difficulty of surmounting it greater. The management of the boats in the rapids is dexterous and full of excitement, as well to the passengers as to the voyageurs themselves. The bowman is the most important man, giving all the directions, and is held responsible for the safety of the boats; and his keen eye and quick hand in the use of his paddle, delights and inspires a confidence in him in moments of danger that is given without stint. We did not make more than ten miles during the day, and were forced to encamp three miles below the farm. On the 19th, we reached our destination. On our approach, although there were no spectators except a few Indians, to be expected, the voyageurs again mounted their finery, and gaily chaunted their boat song.

"Mr. Ogden informed me that he has seen the whole country inundated by the rise of the river. This, however, can but rarely occur, and could only be the result of a sudden melting of the snows when accompanied with violent rain-storms. I visited, with Mr. Ogden, the Catholic mission and several of the settlers' houses. The neighbourhood, though consisting of few families, appear very happy and united. They prefer the Cowlitz to the Willamette, although the land is not so good as in the valley of the latter; but they say that many vegetables succeed here, that will not grow on the Willamette.

"We rode up to the Indian lodges, near the Chickeeles River, in order to engage some of them to accompany us. I noticed the excessive propensities that the whole Indian population seem to have for rum; many of these poor creatures would labour for days, and submit to all sorts of fatigue, for the sake of a small quantity. No other inducement would move them in the salmon and *cammass* seasons, for then they have abundance and nothing to desire, but the stimulating liquid."

Towards night they encamped on a small prairie, or mount, with flowers and detached trees.

The Indians on the Chickeeles River were engaged in the salmon-fishery. Their method of taking the fish is by staking the river across with poles, and constructing pikes, or fish-holes, through which the fish are obliged to pass. Over these are erected triangles to support a stage, on which the Indians stand with nets and spears, and take the fish as they attempt to pass through; the fish are then dried by smoking, and prepared for future use. The smoked fish are packed in baskets, but the supply is usually not sufficient for their wants.

At Vancouver, they use the river in preference to the well-water, though they do not consider the latter as unwholesome.

Excellent spotted trout are abundant in the ponds.

Captain Wilkes then returned to Nisqually. "Fully as much," he says, "enchanted with the beautiful park-scenery as when I passed it before. To it was now added additional peeps of Mount Rainier's high and snowy peaks."

---

## CHAPTER XXII.

### EXPEDITION TO WALLA-WALLA.

It having been decided to explore the Walla-walla Valley and River as an important part of Oregon, preparations were made to execute that object; and Mr. Ogden agreed to carry in his boats the party up the Columbia, as far as the mouth of the Walla-walla. These boats have great strength and buoyancy, carry three tons' weight, and have a crew of eight men, besides a *padroon*, or master; they are thirty feet long, and five feet and a half beam, sharp at both ends, clinker-built, and have no knees. In building them, flat timbers of oak are built to the requisite shape by steaming; they are bolted to a flat keel at distances of a foot from each other; the planks are of cedar, and generally extend the whole length of the boat. The gunwale is of the same kind of wood, but the rowlocks are of birch. The peculiarity in the construction of these boats is, that they are only rivetted at each end with a strong rivet, and being well gummed, they have no occasion for nailing. They answer, and, indeed, are admirably adapted to, all the purposes for which they are intended; are so light as to be easily transported over the portages by their crews, and in case of accident easily repaired.

The goods embarked for the supply of the northern ports are all packed up in bales of ninety pounds each, and each consists of parcels of groceries, clothing, flour, powder, bullets, &c. The equal division of weight is necessary, in consequence of the numerous portages they have to make, as well as convenient in forming packs for horses, which they take at Okonagan for a journey to Thompson River, which takes twenty days to accomplish.

Mr. Ogden is generally six months of every year to and from his post on the south end of Stuart's Lake, called Fort St. James, in latitude 54 deg. north. He leaves it early in the spring, and returns in the fall of each year. Before he departs, he fits out his summer trappers, and, on his return, those for the winter's campaign. He brings down with him the produce of a year's hunting. This post is the most profitable of all the sections west of the Rocky Mountains. The average cost of a beaver-skin is about twenty-five cents, and when it reaches Vancouver, it has enhanced in price to two dollars and fifty cents. The amount of furs brought down by Mr. Ogden yearly, will nett in London 50,000*l*.

In setting out on his journey, Mr. Ogden's practice, as well as that of all the company's parties, is to go only a few miles the first day, in order that they may discover if any thing has been neglected, and be able to return for it. For this reason, their first encampment was at the saw-mill. Their brigade consisted of nine boats rowed by sixty voyageurs, eight of whom had their Indian wives with them. Besides these, were Mr. and Mrs. M'Kinley (Mr. Ogden's son-in-law), who was to take charge of the Walla-walla Fort, and a Mr. Cameron, also of the company, who was on his way to Mr. Black's station. The boats take each sixty packages, excepting the trader, which is Mr. Ogden's own boat, and carries only forty. The boatmen are Canadians, excepting about one-fourth, who are Iroquois Indians, all strong, active, and hardy men. They are provided also with a square sail, as the wind blows generally either directly up or down the river.

On the 27th of June, they set off at early dawn, took their breakfast at Prairic du Thé, and reached the company's fishery, at the Cascades, at six P.M., where they encamped. This is the head of ship-navigation, where the river takes a turn northward, and for upwards of two miles is comparatively narrower, 450 yards wide. It falls in this distance about forty feet, and the whole body of water drives through the channel with great impetuosity, forming high waves and fearful whirlpools too dangerous to be encountered by boats. When the river is low, these rapids are sometimes passed by skilful boatmen, but there have been many lives lost in the attempt.

The country bordering on the river is low until the Cascades are approached, with the exception of several high basaltic bluffs. Some of them are 200 feet high, pointed like turreted castles.

The Columbia, at this part, passes through the Cascade range of mountains, between high and rocky banks. The geological character of this range is basaltic lava, basaltic conglomerate, and sand-stone. Large quantities of petrified wood are to be found in the neighbourhood. Mr. Drayton obtained specimens of all these.

The river thus far is navigated by seeking out the eddies. The great difficulty is found in doubling the points, which are, at times, impassable, except by tracking and poling. The oars are used after the French or Spanish fashion, adding the whole weight of the body to the strength of the arm.

At the Cascades, during the fishing season, there are about 300 Indians, only about one-tenth of whom are residents; they occupy three lodges; but there was formerly a large town here. Great quantities of fish are taken by them; and the manner of doing this resembles that of the Willamette Falls. They also construct canals, on a line parallel with the shore, with rocks and stones for about fifty feet in length, through which the fish pass in order to avoid the strong current, and are here taken in great numbers.

There are two portages here, under the names of the new and the old. At

the first only half of the load is landed, and the boats are tracked up for half a mile further, when the load is again shipped. The boats are then tracked to the portage. A strong eddy occurs at this place which runs in an opposite direction; and here it is necessary to land the whole of the cargo; after which the empty boats are again tracked three-quarters of a mile beyond.

To a stranger unacquainted with the navigation of this river, the management of these boatmen is wonderful; for it is surprising how they can succeed in surmounting such rapids at all, as the Cascades. Their mode of transporting the goods, and the facilities with which they do it, are equally novel. The load is secured on the back of a voyageur by a band which passes round the forehead and

under and over the bale; he squats down, adjusts his load, and rises with ninety pounds on his back; another places ninety pounds more on the top, and off he trots, half-bent, to the end of the portage. One of the party had seen a voyageur carry six packages of ninety pounds each on his back (540 pounds); but it was for a wager, and the distance was not more than 100 yards. The voyageurs in general had not the appearance of being very strong men. At these portages, the Indians assist for a small present of tobacco. The boats seldom escape injury in passing; and in consequence of that which they received on this occasion, the party was detained the rest of the day repairing damages.

A short distance above the Cascades, they passed the sunken forest, which was at the time entirely submerged.

On the 30th of June they had a favourable wind, but it blew so hard that they were obliged to reef their sail, and afterwards found the waves and wind too heavy for them to run without great danger. They, in consequence, put on shore to await until it abated. In these forty miles of river it usually blows a gale from the westward in the summer season, almost daily.

In the evening they reached within seven miles of the Dalles, and four below the mission. Here the roar of the water at the Dalles was heard distinctly.

The country had now assumed a different aspect; the trees began to decrease in number, and the land to look dry and burnt up.

Before pitching their tents, the men went beating about the bushes to drive away the rattlesnakes, a number of which were killed, and preserved as specimens.

In the morning they were again on their route, and reached Little River, from which the station of the Methodist mission is three-fourths of a mile distance.

The mission consists of two log and board houses, hewn, sawed, and built by themselves, with a small barn, and several out-houses. The buildings are situated on high ground, among scattered oaks, and immediately in the rear is an extensive wood of oaks and pines, with numerous sharp and jagged knolls and obelisk-looking pillars of conglomerate, interspersed among basaltic rocks; in front is an alluvial plain, having a gradual descent towards the river, and extending to the

right and left. This plain comprises about 2000 acres of good land, well supplied with springs, with Little River, and other smaller streams flowing through it. The soil consists of decomposed conglomerate. In some places there appeared deep black loam. Around this tract the land is high, devoid of moisture, and covered with basaltic rocks or sand.

They have raised wheat and potatoes by irrigation: the latter grown in great perfection, yield twenty to thirty bushels to the acre. They had just gathered a crop of 200 bushels from land which they irrigated by means of several fine streams near their houses.

The summers here are much hotter than at Vancouver, and consequently drier; the spring rains cease earlier, and the harvest begins in June.

There are only a few Indians residing near the mission during the winter, and these are a very miserable set, who live in holes in the ground, not unlike a clay oven. They are too lazy to cut wood for their fires. The number that visit the Dalles during the fishing season is about 1500; these are from all the country round, and are generally the outlawed of the different villages. The missionaries complain much of the insolent behaviour and of the thieving habits, both of the visitors, and those who reside permanently at the falls. They are, therefore, very desirous of having a few settlers near, that they may have some protection from this annoyance, as they are frequently under apprehension that their lives will be taken.

The river between the Cascades and the Dalles, a distance of forty miles, has no rapids, and is navigable for vessels drawing twelve feet of water. It flows through high rocky banks of basalt.

The missionaries informed Mr. Drayton, that the salmon fishery at the Dalles lasted six months, and that sturgeon are taken during the greater part of the year.

The Dalles is appropriately called the Billingsgate of Oregon. The diversity of dress among the men was greater even than in the crowds of natives which Captain Wilkes saw at the Polynesian islands; but, he says, they lack the decency and care of their persons which the islanders exhibit. The women also go nearly naked, for they wear little else than what may be termed a breech-cloth of buck-skin, which is black and filthy with dirt; and some have a part of a blanket. The children go entirely naked, the boys wearing nothing but a small string round their body. It is only necessary to say that some forty or fifty live in a temporary hut, twenty feet by twelve, constructed of poles, mats, and cedar bark, to give an idea of the degree of their civilisation.

"The men are engaged in fishing, and do nothing else. On the women falls all the work of skinning, cleaning, and drying the fish for their winter stores. As soon as the fish are caught, they are laid for a few hours on the rocks, in the hot sun, which permits the skins to be taken off with greater ease; the flesh is then stripped

off the bones, mashed and pounded as fine as possible; it is then spread out on mats, and placed upon frames to dry in the sun and wind, which effectually cures it; indeed, it is said, that meat of any kind dried in this climate never becomes putrid. Three or four days are sufficient to dry a large matful, four inches deep. The cured fish is then pounded into a long basket which will contain about eighty pounds; put up in this way, if kept dry, it will keep for three years.

During the fishing season the Indians live entirely on the heads, hearts, and offal of the salmon, which they string on sticks, and roast over a small fire.

The fishing is conducted very much in the same manner as at Willamette falls, except that there is no necessity for planks to stand on, as there are great conveniences at the Dalles for pursuing this fishery. They use hooks and spears attached to long poles: both the hook and the spear are made to unship readily, and are attached to the pole by a line four feet below its upper end. If the hook were made permanently fast to the end of the pole, it would be liable to break, and the large fish would be much more difficult to take. The Indians are seen standing along the walls of the canals in great numbers, fishing, and it is not uncommon for them to take from twenty to twenty-five salmon in an hour. When the river is at its greatest height, the water is about three feet below the top of the bank.

The Dalles is one of the most remarkable places upon the Columbia. The river is here compressed into a narrow channel, 300 feet wide, and half a mile long; the walls are perpendicular, flat on the top, and composed of basalt; the river forms an elbow, being situated in an amphitheatre, extending several miles to the north-west, and closed in by a high basaltic wall. From appearances, one is led to conclude, that in former times the river made a straight course over the whole; but having the channel deeper, is now confined within the present limits. Mr. Drayton, on inquiry of an old Indian, through Mr. Ogden, learned that he believed, that in the time of his forefathers they went up straight in their canoes.

Besides the main channel, there are four or five other small canals, through which the water passes when the river is high: these are but a few feet across. The river falls about fifty feet in the distance of two miles, and the greatest rise between high and low water mark is sixty feet. This great rise is caused by the accumulation of water in the river above, which is dammed by this narrow pass, and is constantly increasing until it backs the waters, and overflows many low grounds and islands above. A tremendous roar is constantly heard, caused by the violence of the river and its whirlpools and eddies.

The officers of the company have but little time allowed them to attend to their comforts; so completely are they under the control of accident, that they are liable to be called upon at any moment. Their rights, however, are looked to as much as possible, and the great principle adopted as the incentive to action, is the advancement they may obtain by their own merit, through which



alone they can get forward. In consequence of adhering to this principle, the Hudson's Bay Company are always well served. The discipline that is preserved is the very best, and sits lightly upon all. Those who do not meet with advancement, have some great fault in a trader's eye. The enterprise and energy required to serve this company well, is of no ordinary kind, and few men exhibit more of both these qualities than those I met with in its employ.

On the morning of the 4th of July, they began to pass the portage, which is a mile in length. It is very rugged, and the weather being exceedingly warm, many of the Indians were employed to transport articles on their horses, of which they had a large number. It required seventy men to transport the boats, which were carried over, bottom upwards, the gunwale resting on the men's shoulders. By night all was safely transported, the boats newly gummed, and the encampment formed on a sandy beach. The sand, in consequence of the high wind, was blown about in great quantities, and every body and every thing was literally covered with it.

From the high hills on the southern bank of the river, there is an extensive view of the country to the south. The distant features of this prospect was presented round barren and arid hills. These hills, as well as the country nearer at hand, were covered with natural hay, or bunch grass, which affords very nutritious food for cattle.

The number of Indians within the Dalles mission is reckoned at about 2000; in but few of these, however, has any symptom of reform shown itself. They frequent the three great salmon fisheries of the Columbia; the Dalles, Cascades, and Chutes, and a few were found at a salmon fishery about twenty-five miles up the Chutes river.

The season for fishing for salmon, which is the chief article of food in this country, lasts during five months, from May to September. The country also furnishes quantities of berries, nuts, roots, and game, chiefly of bears, elk, and deer; but owing to the improvidence of the native inhabitants, they are, notwithstanding this ample source of food, often on the verge of starvation.

After the fishing and trading season is over, they retire to their villages, and pass the rest of the year in inactivity, consuming the food supplied by the labours of the preceding summer; and as the season for fishing comes round, they again resort to the fisheries.

The country about the Dalles is broken, and the missionaries report that this is the case for some miles around. There are, however, some plains and table lands, which are considered as very fertile, being well watered with springs and small streams; affording abundant grazing, and well supplied with timber—oak and pine. The soil varies in quality, and portions of it are very rich. Garden vegetables succeed, but require irrigation. Potatoes also must be watered, by which mode of culture they succeed well. Corn and peas can be raised

in sufficient quantities. The produce of wheat is about twenty-five bushels to the acre: this is not, however, on the best land. They sow in October and March, and harvest begins towards the end of June. The climate is considered healthy; the atmosphere is dry, and there are no dews. From May till November but little rain falls, but in winter they have much rain and snow. The cold is seldom great, although during the winter preceding our arrival, the thermometer fell to 18 deg. Fahrenheit. The greatest heat experienced in the summer was 100 deg. in the shade; but even after the hottest days, the nights are cool and pleasant.

At daylight on the 3rd of July, the goods were all embarked. When the party reached the Chutes: a portage over which they carried their goods for a quarter of a mile, and in an hour and a half they were again on their way above these rapids.

During very high water, the fall, whence the place takes its name, is not visible, but when it is low, there is a fall of ten feet perpendicular, that occupies nearly the whole breadth of the river. It is impossible to pass this fall at low water; but when the river is swollen, boats shoot it with ease and safety. The Columbia, from the Chutes as far as John Day's River, is filled with rocks, which occasion dangerous rapids. The boats were, in consequence, tracked for the whole distance.

After passing the Dalles, an entirely new description of country is entered. The line of wood extends no further. The last tree stands on the south side of the river, about six miles above the Dalles. The woods terminate at about the same distance from the coast in all parts of this region south of the parallel of 48 deg. north.

The country between these places is decidedly volcanic, and the banks on either side of the river are rocky and high. In this part of the country it is very hot when there is no wind.

Mr. Drayton had no thermometer, and therefore was unable to ascertain the exact degree of heat—but any metallic substance exposed to the sun for a short time, became so hot, as not to be held in the hand without suffering, and the men were nearly exhausted with the oppressive heat.

John Day's River falls into the Columbia from the south. It abounds with salmon, and, to catch which, the Indians resort to it, and erect temporary lodges during the salmon season. This part of Oregon is described as a rocky region, with vast quantities of fine sand, brought down the freshets of the river, and deposited, where the Indian or trading encampments are made. When proceeding up and down the Columbia, these sand-banks become in summer exceedingly dry and hot. Few places can be more uncomfortable to encamp upon.

A basaltic wall rises 900 or 1000 feet within 200 yards of the encampment, and reflects the sun's rays down upon the white sand-beach, the heated atmosphere becomes, in consequence, almost insupportable; the rocks, an hour after

the sun had set, were found too hot to sit upon. At the time of encamping they had a *rattle-snake hunt*, and several large ones were killed.

The party proceeded upwards the next morning with the rising sun, a breeze carried them onwards, and about eight miles above their encampment, they came to the *Hieroglyphic Rocks*, upon which are supposed to be recorded the deeds of some former tribe.

Above John Day's River, the country becomes much lower, more arid, and the stream of the Columbia less rapid. The weather continued exceedingly hot, and islands, or dry banks in the river, were passed, composed entirely of drifted sand. At the long reach, below Grand Island, the country is sandy and flat up to the Grand Rapid Hills.

Proceeding up the long reach, the voyageurs exchanged the pole for the tow-line and oar, and the Indians being no longer wanted, were discharged.

The distance ascended this day, aided by the breeze, was fifty-seven miles; the previous day the progress was only sixteen miles. While passing close along the banks, numerous *pintailed* grouse were so tame as to allow the boats to approach within a few yards.

All along the Columbia, from the Dalles upwards, there was only one tree seen growing, and, except a log or trunk drifting down occasionally, nothing larger than a splinter of wood was seen. The wood used for cooking was brought there by the Indians, who would follow the party for miles with a long pole, or a billet of wood, which they exchanged for a small piece of tobacco. The Indians also sold the party several large hares of extremely fine flavour.

The country upwards continued to be, as far as could be seen, on both sides of the Columbia, a barren and sterile waste, covered with white sand, mixed with pebbles, producing nothing but a little grass, some hard wood, and a species of small cactus, filled with long, white, hard, and sharp spines.

On the 6th of July, the party reached the foot of the Grand Rapids, up which the boats were traeked. They afterwards passed along the foot of Grand Rapid Hills, which consist of basalt, lava, and scorix. These hills rise abruptly near the river, and are fast crumbling and falling into the stream.

Eighteen miles below Walla-walla, they passed the Windmill Rock, near which arise a number of basaltic peaks. On approaching Walla-walla, the scenery changes into bold grandeur. Fantastic volcanic peaks arise, either isolated or in groups. Through a pass in the river which flows rapidly through volcanic rocks, the wind rushes with great violence in summer, to restore the equilibrium in the rarified atmosphere above.

About a mile and a half below the Hudson Bay Company's fort, Nez Percé, at the junction of the Willamette, the banks of the river become flat, and during floods scarcely rise above the stream. This low ground is composed of pebbles and drifting sand for several miles to the east and to the north, with little

or no soil for arable purposes. It produces nothing but scattered tufts of bunch grass and wormwood.

**NEZ PERCÉ;** or, Fort Walla-walla is about 200 feet square, and fenced in with *pickets*: having a gallery erected within; along the walls, so high as to enable those inside to overlook the pickets, and observe the surrounding country. It has two bastions, one on the south-west, and the other on the north-east. On the inside are several buildings, constructed of logs and mud; one of which is the Indian store; the whole is covered with sand and dust, which is blown about in vast quantities. The climate in summer is very hot, and every thing about the fort seemed so dry, that it appeared that a single spark would ignite the whole, and reduce it to ashes.

Mr. Ogden informed the party, that the most experienced voyageur is taken by him for the brigade as pilot, or bowman of the leading boat. This post is considered one of great trust and honour. Each other boat has also its bowman, who is considered the first officer and responsible man; the safety of the boat in descending rapids, particularly, depends upon the bowman, and the *padroon* who steers the boat. They both use long and *broad blade* paddles; and it is surprising how much power both possess over the direction of the boat. These men, from long training, become very expert, and acquire extraordinary self-possession, courage, and dexterity amidst the most frightful dangers. Their laborious fidelity and endurance are remarkable; for a remuneration of no more than 17l. sterling a year, pay, and the coarsc fare they receive. Their food consists of coarse bread, made of unsifted flour or meal, dried salmon, fat (tallow), and dried peas.

Captain Wilkes "is satisfied, that no American would submit to such food; the Canadian and Iroquois Indians use it without murmuring, except to strangers, to whom they complain much of their scanty pay and food. The discipline is strict, and of an arbitrary kind; yet they do not find fault with it."

Very few of those who embark or join the company's service, ever leave the part of the country they have been employed in; for after the expiration of the first five years, they usually enlist for five more. This service of eight years, in a life of so much adventure and hazard, attaches them to it, and they generally continue till they are old men; when, being married, and having children by Indian women, they retire under the auspices of the company, to small farms, either on the Red or Columbia rivers. There is no allowance stipulated for their wives or children; but *one* is usually made, if they have been useful. If a man dies, leaving a family, although the company is not under any obligation to provide for them, they are generally taken care of. "The officers of the company are particularly strict in preventing its servants from deserting their wives; and none can abandon them without much secrecy and cunning. In cases of this sort, the individual is arrested, and kept under restraint, until he binds himself with se-

curity, not to desert his family. The chief officers of the company hold the power of magistrates over their own people, and are bound to send fugitives or criminals back to Canada for trial, where the courts take cognizance of the offences.

"The community of old voyageurs settled in Oregon, are thus constrained to keep a strict watch upon their behaviour; and although perhaps against their inclinations, are obliged to conform to the wishes of those whose employ they have left."

The brigade of voyageurs and traders under Mr. Ogden, proceeded up the Columbia to Okonagon, and the American party rode upwards of twenty miles before dark, passing over the pasture grounds of the horses belonging to the company. Some months before several horses were driven by the wolves over an alluvial bank, about 100 feet in height, and killed and eaten by those voracious beasts, which are very numerous in this territory.

They passed over borders of the Walla-walla, for about half a mile from its banks. As far as seen by the party, the country was green and fertile.

The banks of the small tributaries falling into the Walla-walla were of a similar character. To the north and south are extensive prairies, covered with the natural hay of the country, on which the cattle feed. This natural grass grows up spontaneously and luxuriantly with the early spring rains.

It is afterwards, on the ground, without cutting, actually transformed into hay by the great heat and drought of the month of July.

It is not withered, but suddenly dried with its nutritious qualities retained. In this state cattle prefer it even to the young green grass of the meadows bordering the streams.

The party visited the American mission Wailaptu, established in 1837. There is a second missionary station, Lapwai (clear water), at the mouth of the Kooskooske. There was a third, Kamia, instituted about sixty miles up that river. It was abandoned in two years as useless.

The mission at Chimikaine, is about sixty miles south-east of Fort Colville, and near the river Spokane, a stream falling into the Columbia.

At the first mission, Wailaptu, the party found two houses, each of one story, built of adobes, with mud roofs, to insure a cooler habitation in summer. Also a small saw-mill and some grist-mills, all moved by water; a kitchen-garden in which grows all the ordinary kinds of vegetables raised in the United States, and several kinds of fine melons. The wheat, some of which stood seven feet high, was nearly ripe. Indian corn grew as high as nine feet in flower. The soil in the vicinity of the small streams near the mission, was found to be a rich black loam, and very deep; but the whole area fit for cultivation along these streams did not amount to more than 10,000 acres. Parts are annually overflowed by the rivers; and the whole might, if necessary, be easily irrigated.

These streams take their rise in the Blue Mountains, about forty miles east of Walla-walla, and are never known to fail.

"The climate of this district," says Captain Wilkes, "is very dry, as it seldom rains for seven or eight months in the year. During the greater part of this time, the country, forty miles north and south of this strip, has an arid appearance. There are large herds of horses owned by the Indians, that find excellent pasturage in the natural hay on its surface. There is a vast quantity and profusion of edible berries on the banks of the stream above spoken of, consisting of the service berry, two kinds of currants, whortleberry, and wild gooseberries; these the Indians gather in large quantities for their winter supplies.

"The *Grande Ronde* is a plain or mountain prairie, surrounded by high basaltic walls. This is called by the Indians 'Karpkarp,' which is translated into Balm of Gilead. Its direction from Walla-walla is east-south-east, and the road to the United States passes through it. It is fifteen miles long by twelve wide, and is the place where the Cayuse, Nez Percé, and Walla-walla Indians meet to trade with the Snakes or Shoshones, for roots, skin-lodges, elk, and buffalo meat, in exchange for salmon and horses.

"The *Grande Ronde* is likewise resorted to for the large quantities of *cam-mass-root* that grows there, which constitutes a favourite food with all the Indians. The missionaries have quite a number of cattle and horses, which require little or no attention, there being an abundance of hay and grass. The price of a good horse is twenty dollars. This district is capable of supporting a vast number of cattle. One *Cayuse* chief has more than 1000 horses on these feeding grounds."

The winters are described of about three months' duration, and snow remains on the ground for only a short time. Grass grows all winter. Mr. Kinley, of the Hudson Bay Company passed from the north-west or Snake Indian country across the Blue Mountains in January, 1841. He found the snow on the mountains five to six feet deep and the weather intensely cold. On descending to the plains and the *Grande Ronde*, the following day the temperature was agreeably warm; the grass was green, and the flowers in bloom. Trees re-appear on the banks of the Walla-walla, chiefly poplar, willow, birch, and alder. The poplar grows to the thickness of about two and a half feet, and to the height of about 100 feet.

Captain Wilkes says little that is satisfactory of the success of the labours of the missionaries. "The Indians wander away, and seldom continue more than three or four months in the same place. After they return from the *Grande Ronde*, which is in July, they remain for three or four months and then move off to the north and east to hunt buffalo. After their return from the Buffalo hunt they are again stationary for a short time." The Indians have begun irrigating their arable lands, in imitation of the missionaries. There are



grouse, curlew, and two kinds of hare, and some other sorts of game abound in this district.

In company with Mr. Gray the party proceeded from the Mission to the Blue Mountains. On their way they passed through large herds of horses belonging to the Cayuse Indians: the soil improved. It consisted chiefly of decomposed scoria of a reddish colour, finding luxuriant grass here in every direction; and the grass in such places, from receiving more moisture, is more luxuriant. They ascended from the prairie up the mountain to "the snowline," about 5600 feet. The pine-forest extend up to this height, and the Walla-walla, with its numerous branches, could be seen wending through the plains beneath until it flowed into the Columbia River.

Captain Wilkes observes, "There seems to be a peculiarity about the climate at Walla-walla not readily to be accounted for. It has been stated above that little winter weather is experienced here, and that this mildness is owing to the hot winds of the south, which sweep along from the extensive sandy deserts existing in Upper California. This wind or simoon during the summer is held in great dread in this part of the country, for it is of a burning character that is quite overpowering. It generally comes from the south-west. In consequence of this feature of the climate there is very little vegetation near the fort, not only on account of the heat and dryness, but owing to the vast clouds of drifting sand which are frequently so great as to darken the sky. In summer it blows here constantly, and at night the winds generally amount to a gale." A phenomenon is observed at the junction of the *Columbia* and *Snake Rivers*. The current of the Columbia, flowing from the north, is remarkably cold; the Snake River, flowing from the south, is warm. "This difference is perceived even at Walla-walla, for the water passing along the east shore near the fort is too warm to drink, and when they desire to have cooler water for drinking it is brought from the middle of the river by a canoe."

The party on descending from Walla-walla chose the left or south bank of the Columbia. The route on the north side is shortest, but not so easily travelled over as on the south. In passing along Indian *trails* are seen, many sometimes converging into one, or diverging from one into several tracks, mark the routes of the Indians in their journeys over the country. When they reached the Dalles, the aspect of this part of the Columbia was greatly changed. The waters had fallen during the previous twenty days thirty feet. The river had not even then fallen to its lowest depression, but was confined within high perpendicular rocks, and the beach where the party three weeks before had stood, and from which they were able to touch the flood as it passed, was now far above it, and the river, instead of rushing through many channels, was now confined to a

single one. It still, however, rushed along with all the fury and violence of a mighty torrent, and had as yet as much as twenty-seven feet to fall to low water. "In this state of the river the company's boats frequently shoot or descend it, but this is at all times an exploit of great danger. Many fearful accidents have taken place with the most experienced boatmen, who with all their skill could not preserve themselves from being carried into the vortex, drawn under, and destroyed. "Such is the peculiar nature of the rush of water through the Dalles, that for some minutes the whole will appear quite smooth, gliding onwards as though there were no treachery within its flow, when suddenly the waters will begin to move in extended and slow whirls, gradually increasing in velocity until it narrows itself into almost a funnel shape, when having drawn towards it all within its reach, it suddenly ingulphs the whole, and again resumes its tranquil state."

During the expedition to Walla-walla, Mr. Drayton made the necessary observations for constructing a map of the Columbia above the Cascades as far as Walla-walla, which has been incorporated in Captain Wilkes's chart of Oregon\* in the small atlas accompanying the narrative of the exploring expedition.

CLIMATE.—The state of the weather during the period of one hundred and six days, was as follows: Fair, seventy-six days; cloudy, nineteen days; rain, eleven days.

The crops of all descriptions of grain were good, which Captain Wilkes supposed to be the best criterion of the climate. The temperature of the western section throughout the year, is mild; with little extreme heat in summer, or severe cold in winter. He considered this to be owing to the constant prevalence of the south-westerly or ocean winds. "It certainly is not owing to the influence of any warm stream setting along its shores. The current near the coast sets to the south east, and is of a cold temperature: it would rather tend to lessen the heats in summer than the cold in winter. There have been no observations kept by the missionaries in this lower section of the country. It is liable, from the experience of our parties, to early frosts, owing to the proximity of the snowy mountains. Frosts sometimes occur in the latter part of August, which check all vegetation at that early season."

"The south-west winds are caused by the vast extent of the sandy and arid country lying east of the Cascade and Californian range of mountain, which, becoming heated, rarefies the air, and causes an indraught from the west. The current is found to increase in violence as the rarefied region is approached; and so constant is this draught, that we experienced only three days of easterly winds during our stay, and these were very moderate in force. Immediately on the

\* This map embraced the whole of the territory of Oregon between the parallels of 42° and 54° N. The southern pass (called Fremont's Pass) of the Rocky Mountains is also included, which was taken from the surveys of Lieutenant Fremont, of the United States Engineer Corps.

coast the winds are from the west-south-west to west-north-west: these maintain their direction until they reach the interior, and blow with great violence.

"The winters are invariably what would be termed open ones with us. Snow seldom falls, and when it does, it rarely lasts more than two or three days. The rains during this season are frequent, though not violent. The climate in the western section, from all accounts, is not unlike that of England, and would be termed a wet one. The winter of 1840 was the severest they had yet experienced.

"The middle section is, on the contrary, exceedingly dry, and the temperature more changeable, the variations being great and sudden; the mercury has been known to fall as low as 18 degrees in the winter, and to rise as high as 108 degrees in the shade in summer. In Appendix xiii., vol. iv., will be found a register of the temperature kept at one of the missionary stations, Lapwai, on the Kooskooskee. It may be said to be on the eastern border of the middle section.

"The eastern section has an exceedingly variable climate: it fluctuates from cold to hot in a few hours, ranging through fifty or sixty degrees of temperature; yet from the accounts I have from very respectable authority, the cold is by no means severe for any length of time. The Rev. Mr. Smith, who was two years there, assured me that the cattle and horses required no other food than what they could pick up, the natural hay before spoken of being sufficient for their support.

"The climate throughout Oregon is thought to be salubrious for the white race; and was considered so by the Indians, prior to the year 1830, when the ague and fever, or any disease resembling it, was not known to exist. The Indians fully believe to this day that Captain Dominis introduced the disease in 1830. Since that time it has committed frightful ravages among them, not so much, perhaps, from the violence of the disease itself, as the manner in which they treat it. It was not until quite lately that they were willing to be treated after our mode, and they still in many cases prefer the incantations and practices of the medicine-man."

## CHAPTER XXIII.

## EXPEDITION TO OKONAGAN IN 1841.

On the 20th of May, Lieutenant Johnson was despatched in command of an expedition to explore the country below Nisqually over the Cascade range of mountains to Okonagan, on the Columbia. He was accompanied by guides and an interpreter, who understood the dialects of each tribe: the party were mounted on horses, and well equipped. The practicability of crossing the mountains was at first doubted, but accomplished by the perseverance and prudence of Lieutenant Johnson. After leaving the prairie they ascended by a path nearly overgrown with hazel, gualtheria, cornus, spiræa, vacunum, &c. The streams they met were crossed with difficulty, being swollen by the melting of snows in the mountains. They had frequently to cut their way through thickets and fallen timber: steep precipices were ascended, their horses often stuck fast in miry holes among the roots of trees. Along the banks of Uptaseap they saw arbor vitæ trees thirty feet in circumference four feet from the ground, and above 100 feet high. They saw little game—and killed but one deer. They then passed over valleys and hills, and forests of spruce. Some of the fallen trees measured 265 feet in length. One which had been broken off, was supposed to measure little less than 300 feet, and was about thirty-five feet in circumference.

Some of the fallen spruce trees were so thick that it was impossible to see over them on horseback. On their trunks seedlings were frequently seen growing forcing their roots through the old bark and round the trunk until sustenance was found in the earth. To add to the difficulties the horses frequently strayed away during the night. Along the Sinalocho the road lay near conical hills, the sides clad with gigantic pines. Cotton wood, maple, spruce, pine, elder, and an undergrowth of raspberry bushes were also passed. Lieutenant Johnson ascended *La Tête*, a bare mountain (2790 feet high), to make observations—latitude 47 deg. 8 min. 54 sec. north. The mountain and country near it had been overrun by fire.

The horses and Indians soon after became exhausted, and food scarce, which delayed them at the Little Prairie (47 deg. 5 min. 54 sec. north, longitude, 120 deg. 13 min. west, magnetic variation 19 deg. 39 sec. east). On the Cascade summit the snow was found ten feet deep by Mr. Waldron, who was sent on, before attempting the ascent with the horses and baggage. The snow began to melt rapidly. After enduring great fatigue the summit was passed by the cavaleade, and the descent accomplished. The breadth of snow passed over was about eight miles. The banks of the small streams on the eastern side of the range, were clothed with a

great variety of trees and shrubs. They proceeded down along the banks of the Spiper, a branch of the Columbia. Its banks were rugged, and they continued their journey over a very rough country, and afterwards over a high ridge covered with a scanty growth of pines, until they reached the Yakima, which being too deep to ford, was crossed in the India-rubber *Balsas*. Here they succeeded in purchasing moose and salmon from the Indians, and then continued their route to the northward, until they encamped on a plateau 5203 feet high.

They continued their route up the mountain, but the barometrical experiments were intercepted by the accidental breaking of the instrument, and they afterwards descended to the Columbia, near the stream called Pischous' River. Here the Columbia was rapid, its banks rugged, sterile, and destitute even of scattered trees. It flows through a narrow ravine from 1000 to 1500 feet deep. They then ascended and encamped on the south-west side on a patch of meadow land, where the Indians cultivate some potatoes. Many grouse and curlews were killed. They crossed, men and horses, the Pischous, with the aid of the Indians, and proceeded upwards towards Okonagan, over a rugged country—grouse prevailed. Some white marble was also seen. They afterwards crossed the Columbia by means of the India-rubber *Balsas* and a raft. They then ascended about 2000 feet to a plateau without wood and covered with long grass, and, after much fatigue, they reached on the 8th of June banks of the Columbia, opposite to Okonagan, to which they crossed. This as a trading post is described as falling into decay, and only kept up as a depôt for supplies in connexion with the northern parts of New Caledonia. Few furs are found in this neighbourhood, and the extreme scarcity of game and fur animals is remarkable in this part of middle Oregon. This post and Spokane were the first established by the American Fur Company (in 1812). It afterwards fell to the North-west, and then to the Hudson Bay Company.

It has, as usual at the posts, an Indian encampment on the outside, but there is no Indian settlement nearer than eight miles, where there is a salmon fishery. It is somewhat difficult to account for the scarcity of game, as the exploring party was "well satisfied that there is an abundance of food, and that all kinds of cattle would thrive exceedingly in this section, where grass is so abundant."

Okonagan is situated on a poor, flat, sandy neck, about two miles above the junction of the river of that name with the Columbia. It is a square, picketed in the same manner as those already described, but destitute of bastions, and removed sixty yards from the Columbia. French is the language spoken here, as it is at all the other posts of the company.

Half a mile above the mouth of the Okonagan it was found to be 300 feet wide: it is a dull, turbid stream. The Columbia at this place was found to be 1900 feet wide. Besides the care of barges for navigating the river, and the

horses for the land journey to the northern posts, the *employés* at this post collect what skins they can: about eighty beaver skins during the year, the price of each of which is usually about twenty charges of powder and ball. Some bear, marten, and other skins are also obtained, for which the prices vary.

At this point the company had some goats, and thirty-five head of very fine cattle, which produce abundance of milk and butter. Neither of them were then permitted to be slaughtered, and the only animal food used is a species of rat, caught by the Indians, called "siffleurs" which burrow among the stones on the hill sides in great numbers. They are very fat, and considered good food. The soil is too poor for farming operations, and only a few potatoes are grown.

There is, much further north, Fort Thompson, near the *Kamloops* Lake, from which a stream falls into Fraser's River, which is in charge of an *Indian*, and is of less importance than Okonagan.

The company's servants at this northern post live mostly on salmon. The difficulty of getting provisions to the posts in the interior is very great; all that is consumed at the north is carried twenty-four days' journey on pack-horses, and eighteen in barges, before it arrives at its destination; and the amount transported is not more than enough to supply the officers whose allowance is very limited. The servants of the company at these places receive an increase of pay as some recompense for their privations. In the vicinity of Fort Okonagan, are found gooseberries, June berries, and currants, which ripen in June.

The Columbia, in the neighbourhood of Okonagan is very winding in its course, and is interrupted by *dalles*, about five miles above.

The expedition ascended the Okonagan to the country above Grande Coulée, supposed previously to have once been the bed of the Columbia; but, on examination, it was considered as "much too wide, and that its entrance was nearly choked up by granite hills, that do not leave sufficient space for the river to have flowed through. The walls of the Coulée consist of basaltic cliffs similar to those of the *Palisades* of the Hudson, 790 feet high; and where it was crossed by the party, it was three miles wide; but a few miles further to the south, it narrowed to two miles. Its direction is nearly north and south, fifteen miles."

In the level parts of the Coulée, the earth was much cracked; saline incrustations were abundant, which, sparkling brilliantly in the sun, gave the plain somewhat the appearance of being covered with water.

The *Coulée*, which was probably at a former period a lake, is impregnated with saline matter, and considered unfit for grain crops, but as "admirably adapted for the raising of cattle and sheep, there being abundance of water, and plenty of good grass here, and for twenty miles on each side of it."

After leaving the Coulée, they travelled over a gently-rolling prairie country, affording excellent sheep-pasture, but entirely destitute of trees. After travelling fourteen miles, they reached the "*Coulée des Pierres*," where the prairie termi-



nated. This has features somewhat similar to those of the Grande Coulee for two miles, when, turning to the right, and two miles further, brought them to the Columbia, whose banks were here thickly wooded.\*

Following the course of the river for four miles, over spurs of hills, they reached the confluence of the Spokane, which was 300 feet broad at its mouth; but which, like the Columbia, was at this time much swollen opposite to the mouth of the Spokane; there are rocks in the Columbia beneath the surface of the water, which cause rapids; but there is no perceptible fall, and the barges shoot over them without much danger. By the assistance of some Indians, with two canoes they crossed the river, and breakfasted on the opposite side that day.

On arriving at Fort Colville, after having experienced some difficulty in riding their Indian horses up to the gate; for the waggons, poultry, pigs, cabins, and other objects of civilisation, excited no little alarm to their animals. Lieutenant Johnson proceeded up the Spokane, "which, for the first ten miles, has a course of east-south-east. The route passes through much fine scenery, and on the southern side of the river, the hills form terraces, clothed with grass, and having a few pines growing on them. The pines yield an agreeable shade, and the banks offer numerous beautiful sites for dwellings. The river itself is pretty: its waters are transparent, and it is joined in its course by many bubbling brooks. To judge from the number of sheds for drying salmon, it must abound with fish. The average width of the stream was about 200 feet."

After leaving the Spokane, they rode in a north-east direction, over hills covered with pines, and through valleys rich with fine meadows; and after a ride of thirty-five miles from the mouth of the Spokane, reached the missionary station of *Chimikaine*.

On returning from this mission to Colville, they travelled through an extensive valley to the north, with hills on either side of from 600 to 1000 feet in height. This valley is crossed by numerous streamlets and brooks, and appears to have an extremely fertile soil. The largest stream passed was one near Colville, on which the Hudson Bay Company have their grist-mills; this is about fifty feet wide. Within ten miles of the fort, the house of the company's storekeeper was passed, and near it is found a species of white chalk, or pigment, which is much used at the fort, instead of the common lime whitewash, from which it is scarcely distinguishable. On reaching the fort, the hospitality of the Hudson Bay Company's superintendents soon made the party forget the fatigues of their journey up the Spokane.

Fort Colville is situated on the east bank of the Columbia, just above the Kettle Falls, where the river is pent up between rocks, and runs or rushes in a lateral channel, which nearly encircles a level tract of land, containing about 200 acres of rich soil. Of this peninsula, about 130 acres are under cultivation, and produce crops

\* On the banks were found a singular species of *Trillium*, almost stemless.

of wheat, barley, and potatoes; small quantities of oats, Indian corn, and peas, are also raised, but garden vegetables have never succeeded well. The failure, however, is to be attributed either to bad seeds, or unskilful management; for the soil, which is a rich black loam, mixed with a portion of gravel, seems capable of producing any thing. The whole peninsula has the appearance of having been deposited by the river, and is believed to be the only spot of that character formed in its whole course.

There are two entrances to the fort, from one of which a road leads to the grist-mill; from the other a path leads along the bank of the river.

Fort Colville, like the other posts of the Hudson Bay Company, contains the dwellings and warehouses, and is surrounded with high pickets and bastions, forming a strong defensive work against the Indians.

Being surrounded by good soil, it is superior for the purposes of cultivation, to any other post on the upper waters of the Columbia.

The Kettle Falls are formed by a ledge or stratum of quartz which crosses the river, and from being harder than the rocks either above or below, has suffered less by *abrasion*, and thus forming a *basin*, which, from its fame, is called the Kettle or Churdur. The total descent of the water is about fifty feet, which prevents the passage of boats. At the foot of the falls, the breadth of the river is 2330 feet, and the average of the current is four miles an hour.

There is an Indian village on the banks of the great falls, inhabited by a few families, who are called "Quiarlpi" (Basket People), from the circumstance of their using baskets to catch their fish (salmon).\*

At the lower end of the falls are large masses of quartz rock, on which the Indians dry their fish. Few of the salmon, even if able to pass the lower falls, ever get by the upper one, being generally caught between the two falls; consequently, above this place no salmon are taken. A short distance below the Kettle Falls, are the Thompson Rapids, which begin at the mouth of Mill River, and extend for some distance below that point.

Fort Colville is stated, by the officers of the Hudson Bay Company, to be 2200 feet above the sea. "This great rise takes place within the space of 500 miles, and is unequalled in any other river of so great a size. The cultivation of crops is here the principle object of attention; for the whole of the northern posts depend upon Fort Colville for supplies of provisions.

"As to climate, this region has the reputation of being more rainy than the country below, but seasons occur when no rain falls. In the summer the temperature varies very considerably in the course of twenty-four hours. The temperature in summer (July) rises to 100 deg, and falls to 12 deg. in January and February. The winter commences in November, and ends in March. They fre-

\* These are great basket-work cribs, in which, Captain Wilkes says, that sometimes 300 fish are caught at one haul.

quently have flowers blooming in February. The time of planting the spring-wheat is in April; the winter grain is sown in October, and succeeds best particularly if the autumn should be a wet one. The crops of wheat are reaped in August. Indian corn is not a sure or prolific crop: it is planted in May, and gathered in September. Potatoes, beans, and some oats, with 2000 bushels of wheat, are raised annually at this place.

"Of fruits they have those of the country, such as the service-berry, strawberry, wild-cherry, and the hawthorn-berry. These ripen from June to September. Imported fruit-trees have not as yet succeeded; it is said the spring frosts are too frequent and too severe."

This post was established in 1825, at which time a bull and two cows were introduced from Vancouver, and (down to 1841), from these have sprung 196 head of fine cattle. They have likewise thirty mares with foal, and sixty grown horses. The horses are little used during the winter, and are usually turned out to shift for themselves. Care is, however, taken to keep them in places which are much exposed to the sun, and in consequence least covered with snow.

The operations of the Hudson's Bay Company over the northern portion of Oregon, which is included in their maps, under the name of New Caledonia, are very extensive, and in this section they have several posts.\*

\* Sir Alexander Mackenzie, in his voyage of discovery across the continent in 1793, came to the spot on which Fort Alexandria is built, and was dissuaded by the Indians from following the course of the river to its mouth. On quitting this place he proceeded to the West Road River, from whence, by an overland journey, he succeeded in reaching the shores of the Pacific Ocean. This country is full of small lakes, rivers, and marshes. It extends about ten days' march in a north and north-east direction. To the south and south-east the Atnah, or Chin Indian country, extends about one hundred miles; on the east there is a chain of lakes, and the mountains bordering Thompson's River; while to the westward and north-west lie the lands of the Naskotins and Clinches. The principal rivers are Fraser's, Quesnel's, Rough Poplar, Chilcotin, and West Road. Of these Fraser's River only is navigable. It receives the waters of Quesnel and West Poplar rivers, which issue from small lakes to the eastward. The lakes are numerous, and some of them tolerably large; one, two, and even three days, are at times required to cross some of them. They abound in a plentiful variety of fish, such as trout, sucker, &c.; and the natives assert that white fish is sometimes taken. These lakes are generally fed by mountain streams, and many of them spread out, and are lost in the surrounding marshes. In visiting the Naskotin and Chin Indians, our conveyance is by canoes on Fraser's River; but our journeys to Bear Lake, Kloukins, and Chilcotins, must be performed on foot. The trading goods are now obtained from the Columbia department, to which the returns of furs are forwarded. Horses are used for conveying the goods, and the journey generally occupies six weeks. The roads are extremely bad, and in every direction we encounter numerous rivulets, small lakes, and marshes. The soil is poor: an indifferent mould, not exceeding eight inches in depth, covers a bed of gravel and sand. All the vegetables we planted, notwithstanding the utmost care and precaution, nearly failed; and the last crop of potatoes did not yield one-fourth of the seed planted. On the banks of the river, and in the interior, the trees consist of poplar, cypress, alder, cedar, birch, and different species of fir, spruce, and willow. There is not the same variety of wild fruit as on the Columbia. Service-berries, choke cherries, gooseberries, strawberries, and red whortleberries, are gathered; but among the Indians the service-berry is the great favourite. There are various kinds of roots, which the natives preserve and dry for periods of scarcity. There is only one kind which we can eat. It is called *tea-chin*, has a bitter taste, but when eaten with salmon imparts an agreeable zest, and effectually destroys the disagreeable smell of that fish when smoked. St. John's wort is very common, and has been successfully applied as a fomentation in general demand. An evergreen similar to that found at the mouth of the Columbia, with small berries growing in clusters like grapes, also flourishes in this district. Sarsaparilla and bear-root

At Colville, the number of beaver-skins purchased is but small, and the packs which accrue annually from it and its two outposts, Koutaine and Flathead, with the purchases made by a person who travels through the Flathead country, amount only to forty, including the bear and wolf-skins. Musk-rats, martens, and foxes, are the kinds most numerous in this neighbourhood. The outposts above-mentioned are in charge of a Canadian trader, who receives his outfit from Colville.

Fort Chillcoaten is a clerk's station in latitude 52 deg. 10 min. north on the Chillcoaten branch of Frazer's River. The Chillcoatens are a small tribe num-

are found in abundance. A strong decoction of the two latter with the berries last mentioned has been repeatedly tried by our men in venereal cases, and has always proved successful. White earth abounds in the vicinity of the fort; and one description of it, mixed with oil and lime, might be converted into excellent soap. Coal in considerable quantities has been discovered, and in many places we observed a species of red earth, much resembling lava, and which appeared to be of volcanic origin. We also found in different parts of New Caledonia quartz, rock crystal, cobalt, tale, iron, marcasites of a gold colour, granite, fuller's earth, some beautiful specimens of black marble, and limestone in small quantities, which appeared to have been forced down the beds of the rivers from the mountains. The jumping-deer, or chevreuil, together with the rein and red-deer, frequent the vicinity of the mountains in considerable numbers, and in the summer season they oftentimes descend to the banks of the rivers and the adjacent flat country. The marmot and wood-rat also abound; the flesh of the former is exquisite, and capital robes are made out of its skin; but the latter is a very destructive animal. Their dogs are of diminutive size, and strongly resemble those of the Esquimaux, with the curled-up tail, small ears, and pointed nose. We purchased numbers of them for the kettle, their flesh constituting the chief article of food in our holiday feasts for Christmas and New Year. The fur-bearing animals consist of beavers; bears, black, brown, and grizzly; otters, fishers, lynxes, martens; foxes, red, cross, and silver; miuks, musquash, wolverines, and ermines. Rabbits also are so numerous that the natives manage to subsist on them during the periods that salmon is scarce. Under the head of ornithology we have the bustard, or Canadian *outarde* (wild goose), swans, ducks of various descriptions, hawks, plovers, cranes, white-headed eagles, magpies, crows, vultures, wood-thrush, red-breasted thrush, robin, woodpeckers, gulls, pelicans, hawks, partridges, pheasants, and snow-birds. The spring commences in April, when the wild flowers begin to bud, and from thence to the latter end of May the weather is delightful. In June it rains incessantly, with strong southerly and easterly winds. During the months of July and August the heat is intolerable; and in September the fogs are so dense that it is quite impossible to distinguish the opposite side of the river any morning before ten o'clock. Colds and rheumatism are prevalent among the natives during this period; nor are our people exempt from them. In October the falling of the leaves and occasional frost announce the beginning of winter. The lakes and parts of the river are frozen in November. The snow seldom exceeds twenty-four inches in depth. The mercury in Fahrenheit's thermometer falls in January to 15 degrees below 0; but this does not continue many days. In general, I may say, the climate is neither unhealthy nor unpleasant; and if the natives used common prudence, they would undoubtedly live to an advanced age. The salmon fishery commences about the middle of July, and ceases in October. This is a busy period for the natives; for upon their industry in saving a sufficiency of salmon for the winter depends their chief support. Their method of catching the salmon is ingenious, and does not differ much from that practised by the upper natives of the Columbia. The Chilcotin River takes its rise in a lake of the same name: its course from Alexandria is S.S.E.; its length, including its meanderings, about one hundred and eighty miles; and its breadth varies from forty to sixty yards; it is quite shallow, and full of rapids. The lake is about half a mile in breadth, and six miles in length, and is surrounded by lofty mountains, from which a number of small rivulets descend. It contains abundance of sucker, trout, and white fish. Salmon, however, is the favourite fish; but as it does not regularly descend their river, they are often obliged to content themselves with the produce of the lake. They are poor hunters, otherwise they might chiefly subsist on animal food; for the rein-deer, with the red and moose deer, are found in great numbers in the mountains; and in the autumnal months the black-tail and jumping-deer are plentiful. According to their accounts, travellers may in six days, from the end of Chilcotin Lake, after crossing a range of mountains, reach a river in a southerly direction which discharges its waters into the ocean, at a place where the Indians carry on a traffic with Europeans.—*Cox's Columbia*.

being about sixty families, and only four packs of peltries are contributed by them. A pack is equal to fifty-five beaver-skins of large size; a beaver-skin costs one foot and a half of tobacco (rolled kind), or six are bought for a blanket.

Fort Alexandria, called after the celebrated Sir Alexander Mackenzie, in latitude 52 deg. 30 min. north, is the point where the navigation of Frazer's River is begun by the northern brigade, on their way north a chief trader resides. Twenty or thirty packs are procured here, seven of which are beaver. A few cattle are kept at Alexandria, about which is the only small open space in the northern country that is cleared, the rest being covered with a dense fir-forest, consisting principally of different species of firs, with some birch willow, alder, poplar, and maple-trees.

Fort George is another station at the junction of Stuart's and Frazer's Rivers. It has a few cattle, and provides during the year a few packs. A clerk of the company is stationed here.

Fort Thompson, on the Kamloops River, lies in 50 deg. 38 min. north longitude, 120 deg. 7 min. 10 sec. west of Frazer's, Babine's, and McLeod's, on the lakes of the same names, together with that of Fort St. James on Stuart's Lake, are all places of trade, and yield a profitable return for the expenditure and labour employed in maintaining them. The company are now extending their posts to the northward, behind the Russian settlements, where an officer of the company has been exploring. During the summer, the travelling in this country is performed on horseback, or in canoes; but in winter, when the ground is covered to a great depth with snow, and the rivers frozen, the only mode of journeying is on snow-shoes, or in sledges drawn by dogs. These animals draw a weight of 200 pounds. The snow-shoes require to be six feet long and eighteen inches broad; and notwithstanding the incumbrance they might be supposed to cause, it is not uncommon for individuals in the company's service to travel on them for days together a distance of thirty-five miles a day.

Frazer's River takes its rise far north in this region, and flows through it. The country is also well watered by the numerous streams flowing from the mountains. The company's boats never navigate the Frazer's River below Fort Thompson. Sir George Simpson, who passed down in 1828, says, that he found the navigation so dangerous and difficult, that it was almost totally impracticable if it had offered any facilities for navigation, the distance it would have saved in the transportation of goods for the northern posts, would have caused the adoption of the route. From Vancouver to Okonagan, is 300 miles by water, with four portages; and from Okonagan to Fort Thompson by land, 150 miles; thence to Fort Alexandria, 120 miles, and as much more to Fort St. James, 120 miles; total distance, 720 miles, requiring nearly sixty days in travelling, two-thirds of which time is employed in going from Fort Okonagan to Fort St. James. The distance, however, without loads, and with expedition, may be travelled in twenty days.

The climate of this northern section of country is unfavourable to agriculture, in consequence of its being situated between two ranges of mountains: the Rocky Mountains on the east, and the extension of the Cascade Range on the west. Both of these are constantly covered with snow, notwithstanding which, the climate is said not to be remarkably severe. Snow, however, lies on the ground from November till April or May, and is on an average six feet deep. From the end of May till the beginning of September, fires can be dispensed with, but not during the rest of the year.

There are many spots of fertile land along the rivers, but the early frosts are a great obstacle to agriculture. Potatoes, turnips, and some wheat and barley, are, however, raised at Fort Alexandria and Fort George; but at the more northern, as St. James, Babine, and Frazer's, only the two former vegetables can be cultivated. Cattle are now reared in considerable numbers at most of the posts.

The latitude of Fort Colville was ascertained by observations at the fort, to be 48 deg. 36 min. 16 sec. north, longitude 118 deg. 04 min. 00 sec. west.

The formation of the country, after leaving the Spokane, was lava or trap, of which rock the latitude of 48 deg. north, seems to be the limit, after which it gives place to granite. This was found to be the case, also, in the Straits of Fuca, where the same parallel is the dividing line of the two rocks; and as far as our opportunities and information went, there seemed to be but little doubt, that this line extends from the sea-coast to the Rocky Mountains. And Captain Wilkes considers, that the whole portion of the Oregon territory to the south of the Spokane is of igneous formation.

The party then travelled the next thirty miles in an east-north-easterly direction from the Spokane. The country they passed over was hilly, with lakes and open glades intervening; the soil was poor, sandy, and stony; a few scattered pines were seen on the hills, and around the lakes were cotton, wood, and willow bushes. They afterwards rode through a rich and fertile valley running in a south-west and north-east direction, in which the horses sank in clover up to their knees.

On the following day, they passed over, for thirty miles, a fine rolling prairie country, producing rich pasture, and being well watered though destitute of wood. The plants seen were convolvulus, fraseria, habenaria, calochortus, baptisia, and trifolium: the last is good food for cattle.

During the day they met a party of Indians travelling with abundance of spare horses; to one of which were slung their tent-poles, wood of the kind being scarce in this country.

On the 25th of June, the party reached the Kooskooskee, which was found 2000 feet below the plain they had been travelling on, and 800 feet wide. Lewis and Clarke reached this river about forty-five miles above this place.

On the Kooskooskee, Mr. Spalding, the missionary, had built himself a house



of two stories, with board-floors, as well as a grist and saw-mill. For these he procured the timber in the mountains, and rafted it down himself. He had twenty acres of fine wheat, and a large field, in which were potatoes, corn, melons, pumpkins, peas, beans, &c., the whole of which were in good order.

"This part of Oregon (the district of the Kookooskee) is admirably adapted to the raising of sheep; *the ewes bear twice a year, and often produce twins?* One ewe was pointed out to our gentlemen that had seven lambs within 365 days. Horned cattle also thrive, but the stock is at present limited. The Indians have a strong desire to procure them. A party were persuaded to accompany a missionary, and take horses over to St. Louis (Missouri) to exchange for cattle. When they reached the Sioux country, the chiefs being absent, they were attacked, and all murdered, except the white man."

The missionary regards the Kookooskee climate as a rainy one, notwithstanding the appearance of aridity in the vegetation. There is no doubt of its being so in winter, and even during summer there is much wet. A good deal of rain had fallen the month before the visit of the exploring party. The nights were always cool. The temperature falls at times to a low point. On the 10th of December, 1836, it fell to 10 deg.; and subsequently was not so low till the 16th of January, 1841, when it fell to 26 deg.; and on the 10th of February, it was as low as 14 deg. Fahrenheit.

The greatest heat experienced during his residence, was in 1837; on the 23rd of July, in that year, the thermometer rose to 108 deg. in the shade. In 1840, it was 107 deg.; and in the sun it reached 144 deg. The extreme variations of the thermometer were more remarkable, the greatest monthly change being 72 deg.; while the greatest daily range was 58 deg. Since the missionary's residence, no two years have been alike. The grass remains green all the year round. For arable culture irrigation is necessary; wheat, Indian corn, vegetables, &c., succeed well.

The description which we have of the coast of Oregon as far as had been explored by the celebrated Vancouver, is remarkably in accordance with the account given by Captain Wilkes, and the accuracy of the sketches made by Sir Alexander Mackenzie, one of the most intrepid travellers who ever accomplished great and perilous undertakings, are still more remarkable in describing the more northerly sections which he traversed, and in his suppositions regarding the portions which he had not explored. Captain Cook's account of the Nootka Sound, and of the adjacent parts of Vancouver's Island, is considered remarkably correct, but the aborigines would appear to have greatly diminished in number since the period of his visit. At that time they were noted thieves, and perfidy seems to have ever since been characteristic of the natives of that place, and of all Vancouver's Island.

Of the parts of Northern Oregon over which Sir Alexander Mackenzie travelled, we have no recent description more correct than the sketches in his journal. Al-

though there are, no doubt, some parts of the regions north of the inlet where he fell in with the sea, capable of cultivation, and, although many tracts are covered with wood even north of Cook's Inlet, yet, except for fishing and for the wild animals, there would appear to be but little other value in the region possessed by Russia\* north of 54 deg., or of that part of Oregon, west of the Rocky Mountains, and north of 49 deg. north latitude. All the glowing descriptions of Vancouver—all that is described fit for cultivation and settlement by Captain Wilkes apply to districts and places south of that parallel. All north of 49 deg. is described as dreary, rugged, and unfit for settlements, by Vancouver; and the parts of Oregon west of, and within Admiralty Inlet, and south of Vancouver's Islands are those of which he says, "To describe the beauties of this region will, on some future occasion, be a very grateful task to the pen of a skillful panegyrist. The serenity of the climate (he was here in May), the innumerable pleasing landscapes, and the abundant fertility that unassisted nature puts forth, require only to be enriched by the industry of man, with villages, mansions, cottages, and other buildings to render it the most lovely country that can be imagined; whilst the labour of the inhabitants would be amply rewarded in the beauties which nature seems ready to bestow on cultivation." Of the whole western shores of Oregon, north of 48 deg. 29 min., he gives the most cheerless, sterile, and uncultivable character. "This country" (extending north from 48 deg. 29 min.), he says, "presented a very different aspect from that which we had been accustomed to behold from the south. The shores now before us were composed of steep rugged rocks, whose surface varied exceedingly in respect to height, and exhibited little more than the barren rock, which in some places produced a little herbage of a dull colour, with a few dwarf trees." The whole east coast of Vancouver's Islands and the opposite shores are described as little better, and generally more forbidding.

Sir Alexander Mackenzie proceeded from Canada over the waters and wilderness of America to the height of land which separates the waters running into Hudson's Bay from those flowing into the Pacific. His perilous journey was one of the most arduous, perhaps, the most difficult ever performed by man. This is evident when we consider the unknown state of the wilderness and of the savage tribes.

On the 12th of June, 1793, he left a small lake, in latitude 54 deg. 24 min. north, longitude 121 deg. west,—considered by him the source of the Unjig, or Peace River, which falls into the Slave Lake, and after flowing through which, discharges its waters in the Frozen Ocean. He crossed the ridge from this plain through a pass, between rocky precipices, of no more than 817 paces over, to a lake, from whence its waters flowed to a branch of Frazer's River. Along the pass spruce and liards were growing. The canoe was carried over

\* Of the trade and navigation of Russian America, we have given an account in another work. Commercial Statistics, vol. ii.

this portage and then crossed overland to another lake. They embarked on the lake, by a portage, on which was a growth of large fir and pine-trees, and many fallen ones. Their progress then became slow and arduous; the stream by which they descended was obstructed by terrific difficulties; they often had to cut a road through the thick forest, and make their way over swamps, in order to pass by the rocks, rapids, or other obstacles of the river; such as being choked up with fallen trees carried down by the floods. Their escapes appear almost marvellous. They were frequently in danger of wanting food, and lived on a limited allowance. The coolness and intrepidity of the leaders braved all physical dangers, and tempered the ferocity of unknown savages, until they finally reached the waters of the Pacific.

The climate of the country he passed over, was often foggy and wet, although in the middle of summer; but the vegetation was far more advanced than on the eastern side of the Rocky Mountains. Cedar, maple, hemlock, and other trees and shrubs, also appeared in a more northern latitude on the west than on the east, and the temperature, except on the mountains, was much warmer. The largest trees were lofty pines and wide-spreading cedars. They met red-deer and shot some. Their canoe was upset in the rapids, and often dashed against the rocks, and finally so shattered, that after frequent mending and patching, they were compelled to construct a new one; which they afterwards laid up, when they left the river to cross over-land to the Pacific. The account he gives of the tribes of natives is interesting; they appear to have degenerated, and they have greatly decreased in number, since that period. Among some of the tribes old age was venerated. Their burial-places were also held sacred. The first considerable stream which he met with, after leaving the canoe, abounded with fish. On the 17th of July, he descended into a beautiful valley, where ground hogs abounded. There was, at the same time, much snow on the mountains. One of which appeared of stupendous height. On reaching the first river flowing west, the cedar, pine, hemlock, and elder-trees, were of great size. The inner or glutinous part of the hemlock bark was scraped off for food by the natives. They were, by several tribes received hospitably, and feasted with salmon; of which there was an abundant supply. The tribes who feed on them did not eat the flesh of quadrupeds. These Indians were expert canoe-men. Neither chastity nor honesty were considered virtues. They stole an axe, but delivered it up afterwards. He descended the river in a canoe about forty-five feet in length, and accompanied by four natives. Some of the habitations on the banks were of large dimensions. The women were occupied in various acts of servitude, and in spinning thread made of the fibres of cedar-bark, beaten until it had the appearance of flax, making nets, &c. He disembarked at the Cascades, above which the canoe was left. Further down another canoe was obtained, and, on the evening of the 20th of July, reached the ebbing and flowing of the tide, and saw a

number of sea-otters in a bay about three miles wide. The white-headed eagle, black sea-gulls, and porpoises were seen. A large porcupine was shot, cooked, and eaten. The weather was cloudy; the rise of tide was about fifteen feet perpendicular. After proceeding down the inlet, and greatly annoyed by an insolent Indian, he had an altitude of the sun on the 22nd, which gave the latitude 52 deg. 20 min. 48 sec. There he painted on a rock, with red vermilion, his name and the date, and, on the following day, commenced his return homewards. He narrowly escaped assassination by the savage above alluded to, and others of his tribe. The observations of Sir Alexander Mackenzie have been confirmed by the extension of the North-West and Hudson Bay Company's posts, over the territory of Oregon; a vast region, but in which the fertile and cultivable soil would appear, from all accounts, to form but an exception to the general rule: that is either a naturally barren, rocky, sandy, or snow-clad mountain country. The harbours within Puget and Admiralty Sound, as explored by Captain Wilkes, offered abundant space and shelter: many of the shores of the harbours and the valleys of the rivers south of 48 deg. north, afford fertile tracts, but if we consider the great distance, whether by sea or by land, of Oregon and its harbours, from populous and thriving countries and markets, the dangerous entrance of the Columbia River, and the almost inaccessible coast from that river south to San Francisco, we are led to the conclusion, that there appears no region of equal area within the temperate zones of the earth, so worthless, so ill adapted for maintaining a great population in comfort, prosperity, or for attaining power, as Oregon and North California. We at the same time admit, that when the fertile parts of Oregon and California become through the enterprise of future generations as populously inhabited as they are capable of affording sustenance—either from the resources to be obtained from the soil, the forest, the sea, and the rivers—regions so extensive possess sufficient nature's advantages to constitute a nation of no mean, nor inconsiderable power; and whether under a dependent, or independent, government, afford the ample means of subsistence to a large population, the foundation for which will no doubt be established by an Anglo-Saxon race.

---

#### CHAPTER XXIV.

##### SURVEY OF THE COLUMBIA RIVER, 1841, BY THE UNITED STATES EXPLORING EXPEDITION.

THE United States ship of war, Peacock, having been totally wrecked in attempting to enter the Columbia, Captain Wilkes afterwards fitted out the boats of that vessel, fully manned, with all the requisites for surveying duties and with an officer commanding each boat, in order to make a complete survey of that river. The operations were attended with more than ordinary difficulties. They encamped the first night on a small sandy island in the centre of the bay,

where their position was rendered uncomfortable by the sand which was drifted about by the wind. In the morning they were enveloped in a thick fog, and as the water of the Columbia was not fresh as low down as this point, they had to send a party for fresh water to Baker's Bay.

Captain Wilkes describes the tide as exceedingly strong, and having some apprehensions that the boats might lose their way, he thought it better to make for the Chinook shore, and follow it until they reached the Cape.

"It may seem strange," he says, "that this precaution should be taken, but it is necessary at all times, even in clear weather; for the tide is frequently so strong, that it cannot be stemmed by oars, and too much caution cannot be observed in passing across the bay. As little frequented as it is, many accidents have occurred to boats and canoes, by their being swept by the tide into the breakers on the bar, where all hands have perished. The Indians are very cautious, and it is only at certain times of the tide they will attempt to make the passage. We reached Baker's Bay in two hours, and formed our encampment—and here we determined to remain until the weather should become clear, and allow us to proceed with our duties."

During the occupation of Astoria by the expedition, Captain Wilkes observes, "the place became quite civilised-looking, in comparison to what it was on my first arrival, and a mart for all the commodities of the country. Besides our own men, there were many Indians to be seen lounging and moving about, seeking employment, or with some small articles to sell.

"Short excursions were made by many of us in the vicinity, and one of these was to visit the primeval forest of pines in the rear of Astoria, a sight well worth seeing. The soil on which this timber grows is rich and fertile, but the obstacles to the agriculturist are almost insuperable. The largest tree was thirty-nine feet six inches in circumference, eight feet above the ground, and had a *bark eleven inches thick*. The height could not be ascertained, but it was thought to be upwards of two hundred and fifty feet high, and the tree was perfectly straight."

When the Peacock was wrecked, the Kilamukes, Clatsops, and Chinooks were collected in the neighbourhood, it being the season of the fishery: many of these came with their families, and took up their abode near Astoria. They generally had for sale salmon, venison, sturgeon, moccasins, and mats.

When the crew first landed, eight or ten salmon might be bought for a cotton shirt, or its value in red or green baize; but the Indians soon found that higher prices might be obtained for the asking, and before the departure of the expedition from the Columbia River, the price was enhanced one-half.

Having completed all the arrangements, and the weather becoming fine, on the 16th Captain Wilkes resumed the survey. The stations being established,

and the triangulation completed, the tender, with two boats, was left to sound the bay outwards, while the remaining part of the force proceeded up the river, to continue the surveys in company with the vessels, Porpoise and Oregon (the latter purchased to replace the Peacock). Captain Wilkes found it necessary that both vessels should proceed up to Vancouver, in order to insure a more thorough outfit for the Oregon, and to afford the officers and men quarters at night to protect them during the sickly season that was approaching, and of which he had received very unfavourable accounts.

On the 18th of August, Captain Wilkes left Astoria, with the Porpoise and Oregon and anchored at Tongue Point, previously to crossing thence to the opposite side of the river, through the crooked channel, which was then believed to be the only passage by which a vessel of any class could ascend the stream.\*

"On the 19th the vessels attempted to pass through this channel, but on entering it they both took the ground. The tide was at its full height, and soon began to fall, when the Porpoise began to heel over, until she fell on her beam-ends. We were in hopes that the night-tide would be sufficient to float her off, but we found its rise less by nearly a foot than that of the day: it therefore became necessary to make extraordinary exertions to prepare for the next day's tide, by buoying her up with casks." They finally succeeded in getting her off, and ran up the river a few miles, and anchored below the Pillar Rock, opposite Waikaikum: a large lodge, picketed around with planks belonging to a chief named Skamakewea.

The next morning, in proceeding up the river to carry on the survey, one of the small boats in tow of the Porpoise was, through the negligence of her crew, capsized. Every thing in her, except her oars, was lost, and the accident caused much detention.

In the afternoon they reached Katalamet Point, and anchored at the lower end of Puget Island, where they passed the next day (Sunday.) On Monday he resumed the surveying, and reached Oak Point, where the river takes a turn to the southward and eastward. Just before reaching Walker's Island, the Porpoise ran aground, from the pilot mistaking his marks, but they got her soon afloat. In the evening of the next day, they ascended to Mount Coffin, at the mouth of the Cowlitz. This mount afforded a favourable point for astronomical observations, being 710 feet high, and quite isolated. The canoes used by the Indians as coffins are hung up in every direction, in all stages of decay. They were suspended between trees, at the height of four or five feet above the ground, and about them were hung the utensils that had belonged to the deceased, or that had been offered as tokens of respect.

\* A channel which he afterwards discovered leads directly upwards from Tongue Point, and affords every desirable facility for the navigation within the Columbia River.



Captain Wilkes remained the whole day on the top of the mount, and obtained a full set of observations, the sky being remarkably clear. An untoward circumstance happened at this place. "Here," says Captain Wilkes, "my boat's crew carelessly omitted to extinguish the fire they had used for cooking our dinner, and as we were putting off to the brig, I regretted to see that the fire had spread, and was enveloping the whole area of the mount, but there was no help for it. The fire continued to rage throughout the night, until the whole was burnt (viz., all the wood, canoes or coffins, with the dead bodies). I took the earliest opportunity of explaining to the Indians, who were in the neighbourhood, that the fire was accidental, and after receiving a few small presents, they appeared satisfied that it was so. But a few years earlier, the consequence of such carelessness would have been a hostile attack, that might have involved us in difficulty of no ordinary kind. We had a minor punishment to undergo, for the smoke was so great, that it enveloped all the signals towards the mouth of the river, and made it necessary for me to anchor within sight of Mount Coffin till the next morning."

Before reaching the mouth of the Willamette, better known here as the *Wapautoo Branch*, a long flat extends across the river, where Captain Wilkes was again unfortunately detained a few hours, by getting aground. Warriors Point, the locality where a Mr. Wyeth proposed to erect his great city of the west, was passed, and on the 28th, at sunset, the Porpoise and Oregon anchored off Vancouver. Sir George Simpson, governor of the Hudson Bay Company had, at the time, arrived overland from Canada on a tour of inspection, and on his way to visit the Russian settlement at Sitka.

The Columbia river was now greatly diminished from its swollen state during the flood season, May and June. The stream had fallen, and was confined within its narrowest limits, and was nineteen feet below high flood mark.

The Indians were encamped on the *strands*, over which the waters from the mountains had rolled in with irresistible force. Vancouver exhibited the aspect of an extensive farming establishment: the granaries, corn-stacks, showed the signs of an early and plentiful harvest.

While at Vancouver, Captain Wilkes was engaged in making astronomic and magnetic observations. The former gave its position in longitude 129 deg. 39 min. 34.6 min. west, and latitude 45 deg. 36 min. 33 sec. north.

On the 1st of September, Messrs. Eld and Colvocoressis, midshipmen, with Mr. Brackenridge and party arrived from their detached expedition and orders were given to them to explore the region through the Chickeeles country to Gray's Harbour, and afterwards to join Lieutenant Emmon's party on the Willamette, and for both to proceed by that route to California.

They left Nisqually on the 19th of July, and proceeded towards one of the south-west arms of Puget Sound in two wretched canoes.

On the same evening they all arrived within a short distance of the portage; and the next morning Mr. Colvocoressis went to an old squaw chief, who had promised at Nisqually to be their guide to the Sachal River, and to furnish horses and men to cross the portage.

The portage was easily accomplished: it passes through a forest of lofty spruce and maple trees, with an undergrowth of common hazel and spiroea; its length was four miles. The soil was composed of a shallow, black, sandy, vegetable earth.

On their route they passed over three small prairies. The lake called Sachal by the Indians, was examined, and found to be one mile and a half in length and three-fourths of a mile in breadth. It is surrounded on all sides by willows and alders; the soil about it was a light brown sandy loam. The forest extends down to the water.

After their return they broke up the encampment, and embarking in their canoes on Lake Sachal, passed to its southern end, where they entered the river of the same name. This appeared at first almost impassable, for it was for four miles almost choked up with sparganiums, &c., so that it was difficult to pass even with the small canoe. Its breadth was from twenty to sixty feet, and it was from three to twelve feet deep. The turns were sometimes so short, that the large canoe would be in contact with the thickets on the banks at both ends, and it required much force to drag it along, by pulling the branches, and great labour in cutting their way. They also unfortunately lost their hatchet, which afterwards proved a serious mishap.

They were obliged to continue their course down the river until nine o'clock at night, before they could find any place to encamp, on account of the bog and thicket. At that hour they came to a small green spot, occupied by a party of Indians. Here Mr. Eld obtained some altitudes of the north star for latitude, and the next day, being compelled to make a portage of two miles to avoid an impassable part of the river, he employed himself, during the time it was making, in getting a full set of equal altitudes. By six P.M., they had carried every thing across, and embarked; but the river was full of sand-bars, shallow rapids, and sunken snags, which often compelled them to drag the canoe over by main force. The land on both sides of the river was flat, marshy, and thickly wooded. Among the woods were many ash trees. They stopped for the night at an Indian camp.

On the 24th they again embarked on the river, and had another fatiguing day; but being provided with poles, they succeeded better in navigating the canoe. During the day they saw several deserted native huts, situated on small prairies, extending back some distance from the river, and in the rear, on either side, were seen hills rising to the height of about 1500 feet. No kind of

rock had been observed on their route, except a single block of granite, which was passed on one of the prairies near Lake Sachal.

On the 25th they set out at an early hour, and in passing one of the rapids in the large canoe, it came in contact with a snag, which tore off part of the gunwale, and half filled the canoe with water. At ten o'clock they reached the place where the Sachal enters the Chickeeles, which is there 150 feet wide, and runs with a rapid current. The bottom was gravelly, and the surface smooth, except where a sand and gravel bar stretched across the river in a direction about east-north-east. One lonely Indian was met at the junction, from whom they bought some pieces of dried elk.

The soil on both sides of the river, for about one-third of a mile back, was a deep rich alluvial loam, overgrown with poplar, willow, dogwood, and alder with an undergrowth of raspberry.

On the 26th, the old chief joined the party, and they all proceeded down the river together to the point where the Kluckullum enters the Chickeeles. Here they halted. No inducement could prevail upon the chief to serve as a guide up the Sachap, another branch of the Chickeeles.

In the afternoon they encamped at the mouth of the Sachap, and Mr. Eld made preparations to set out early the next morning to explore it, having obtained a guide from among the Indians they met with at a fishing station in the vicinity. No fish, however, were to be procured, but on their descent they came upon several large flocks of teal, of which Mr. Brackenridge killed four.

At an early hour they proceeded up the Sachap in a small canoe. About eight miles from the camp they came to the place where the river branches, forming the Sachap and Tarquoran; here they took horses, and proceeded further in a north-easterly direction, and encamped on a small prairie. Both rivers were overgrown and choked up with bushes and mossy bogs; they passed a party of Suquamish Indians, who were very anxious that Mr. Eld should encamp with them; but this he declined doing, and preferred passing some distance beyond.

On the morning of the 28th, they again started at an early hour, and passed through a very rough, and apparently little frequented country. The guide had much difficulty in finding his way through a forest which the fire had partly consumed. At half-past nine they recrossed the Sachap, where it was about twenty feet wide, flowing from a north-west direction. It was but knee-deep, and clogged with large logs and trees. Shortly after passing the stream, the country grew so rough, that it was impossible to proceed further with the horses, and the guide told Mr. Eld, that he would be obliged to leave them.

This appearing suspicious, Mr. Eld led the chief aside, and told him that he intended to hold him responsible in case of the loss of any of his things, or of his being deceived. He then ordered him to leave one of the slaves in charge

of the horses and effects until their return. This was accordingly done, and they proceeded on foot for Lake Nanvitz, which was a mile and a half long, by three-fourths of a mile wide, surrounded by a thick forest of pines. Here they found an Indian family hunting, who had just killed an elk, of which Mr. Eld procured the greater part, for a small quantity of powder and shot. These were also of the Suquamish tribe. The next day he returned to the Chickeeles, passing on their route some of the gigantic pine trees, so often to be met within this territory.

Some of these had been burnt, and had in consequence fallen. One that was not selected as the largest, for there were many of equal, if not greater length and diameter, was measured, and the part that lay in one piece was found to be 200 feet long: another piece of the same tree was twenty-five feet long, and at the small end of the latter, it was still ten inches in diameter, allowing twelve feet for the portion destroyed by fire. Mr. Eld thought twenty-five feet ought to be added for its top, which would make the whole length of the tree, when growing, 260 feet. Others were believed to exceed this both in height and diameter.

During Mr. Eld's absence, Mr. Colvocoressis remained at the camp, and Mr. Brackenridge made short excursions to the south of the Chickeeles. The country on this side of the river is covered with a thick spruce forest, and the soil appears to differ much from that of the north, being a sterile mixture of sand and gravel. On the north side it consists of an alluvial deposit, from a half to two-thirds of a mile in width, well adapted to yield good crops of grain. From the marks on the trees, however, it is believed to be subject to an annual inundation of considerable height. The weather continued dry and clear.

In descending the Chickeeles, they perceived an ebb and flow of the waters. Mr. Eld tried its current, and found it setting flood about one fathom per hour. As they proceeded, the shores lost some of their luxuriance of foliage. The banks had become high, and so muddy, that they had some little difficulty in finding a suitable place to encamp. The bluffs on the south side of the river, appeared to consist of *talcose* slate, so soft and fragile, that it could not be brought away unbroken. They encamped in a fir-grove, so thick over head, as to render it impossible for the usual nightly observations to be taken. The roar of the surf of the ocean was distinctly heard from the camp during the night.

On the 31st, after passing two bends of the river, the cape on the south entrance to Gray's Harbour was observed. They met the flood-tide, which was so very strong that they made but slow progress, and as they opened out the harbour and entered it, they found a strong south-west wind blowing, with an abrupt and difficult sea, in which their canoe was nearly swamped, and which compelled them to make the lee-shore. Here all the things were taken out and placed to dry, on one of the huge trees that had been brought down by the freshets. From

ngly done, and they  
half long, by three-  
Here they found an  
r. Eld procured the  
se were also of the  
es, passing on their  
in this territory.  
e fallen. One that  
qual, if not greater  
one piece was found  
as twenty-five feet  
till ten inches in  
e. Mr. Eld thought  
uld make the whole  
ieved to exceed this

at the camp, and  
e Chickeeles. The  
ruce forest, and the  
a sterile mixture of  
vial deposit, from a  
good crops of grain.  
subject to an annual  
dry and clear.

flow of the waters.  
ne fathom per hour.  
ee of foliage. The  
ttle difficulty in find-  
h side of the river,  
hat it could not be  
thick over head, as  
be taken. The roar  
during the night.  
ape on the south en-  
d-tide, which was so  
opened out the har-  
wing, with an abrupt  
and which compelled  
ut and placed to dry,  
the freshets. From

this awkward situation they were relieved by the old squaw chief, who had preceded them from Nisqually. She came over in her large canoe, with ten Indians, and offered to carry the party across to the western shores, where they might encamp in a less exposed place. The offer was accepted, and they were taken over to her village. Mr. Eld and his party had a great many difficulties to contend with in surveying Gray's Harbour. The Indians for some days were unwilling to aid in the management of their canoes, and none of them could be induced to venture out in what they deemed stormy weather, nor to leave their wives behind. It being finally conceded that their wives might accompany them, Mr. Colvocoressis embarked to join Mr. Eld, against the wind and sea; the Indians refused then to proceed unless they received an extra allowance of powder and tobacco. After remaining a few days, they selected another spot at the south head, on the 10th of August, the Indians failing to perform their engagements. The party had now very nearly exhausted their provisions, and were living on the dead fish they gathered along the beach (a sort of hake) and some berries. From continual exposure to wet, with hard work, as well as scanty and bad food, they all became feeble and sick, and were able to do but little work. On the 13th, Lieutenant De Haven, from the Columbia, joined the party, and relieved them; and on his return to Baker's Bay, twenty days' provisions were sent with a party of Kanakas, under the guidance of a Canadian.

The tract of land bordering on the Chickeeles, below the mouth of the Sachap, was found well adapted for agriculture. The spruce forest extends down to the water's edge, except in a few places around the harbour, where there are patches of salt-marsh, which produce coarse grasses and cat's-tail (*typha*). The salt-creeks, or ravines, into which the tide flows through the marshes, are generally tortuous; and the meadows are occasionally overflowed at spring-tides. The only piece of land at Gray's Harbour which appeared suitable for cultivation, was immediately within the south head; but this is of small extent. The coast, as far as Cape Shoalwater, is no more than a smooth sandy beach, which rises in a gentle acclivity to a line of low sand-hills.

GRAY'S HARBOUR seems to offer but few facilities for maritime purposes. The entrance is narrow, the width being from one-half to two-thirds of a mile, with dangerous breakers on both sides. The depth of water is from five to seven fathoms. After entering, the bay is extensive, but the greater part is filled up with mud flats, which are bare at low water, and confines the harbour suitable for the anchorage of vessels to an insignificant limit. The river Chickeeles, before flowing into the harbour, increases in breadth to several hundred feet, and is navigable for vessels drawing twelve feet water eight miles above its mouth. The harbour is only suitable for vessels of from 100 to 200 tons; and there are places where such vessels may find security between the mud-shoals some distance within the capes.

The tides are irregular, and influenced by the winds and weather; the time of high water at full and change was found to be 11 h. 30 min.

Fogs prevail on the coast during the summer-season. The party remained at this place for twenty-three days, three-fourths of which time it blew a strong gale from either the south-west or north-west, accompanied with a dense fog, that rendered it impossible to see further than half a mile.

The Indians in this portion of the country are not numerous. The region at the head of Puget Sound is inhabited by a tribe called the Toandos, whose number Mr. Eld was unable to learn.

This tribe lives principally on salmon, which are of excellent quality, and which they take during the season in vast quantities, in the Columbia. On the Chickeles, and in its branches there are several fishing weirs and stakes. Sturgeon are also taken in great numbers.

From the circumstance of the party seldom receiving any venison from the Indians, or meeting with any, it was inferred there is but little game in this part of the country.

The party shot a few grouse, and some wild geese were seen, and the mud-flats were covered with white gulls in immense numbers, among which were a few pelicans.

On the 24th August, the expedition left Gray's Harbour, after having, by great perseverance and with much fatigue, completed the survey. Mr. Eld, in pursuance of his instructions, then proceeded to trace the coast around Cape Disappointment. The Indians whom he had hired to take the canoe around by water, preferred to pass close along the beach, inside the surf, by tracking the canoe: notwithstanding there was a heavy surf, they managed to pass along very quickly. This is the mode they always adopt in journeying along the coast with their canoes, to avoid accident from the heavy surf, which they greatly dread. The evening of the day on which they left Gray's Harbour, they reached a small islet, distant fifteen miles from Cape Shoalwater, where they found the lodge of the Chickeles chief, who supplied them with dried salmon, &c.

The coast between Gray's Harbour and Cape Shoalwater is bordered by sand-hills, behind which, from the description given by the Indians, there are lagoons and streams of fresh water, in which plenty of beaver are found.

From this chief they hired another canoe, and accompanied by him they proceeded through Shoalwater Bay towards Cape Disappointment. The two canoes separated, which caused them to pass over the two portages between Shoalwater and Baker's Bay; that to the east is about four miles and a half in length, while that to the west is six or seven miles across. The former is usually preferred by the Indians, and is one of the main passes of communication between the different



tribes on the sea-coast. The woods through which they passed were of spruce-trees, some of which were of large dimensions. The lesser plants were principally vaccinium, ledums, and some candleberry-bushes (*myrica*).

On the 27th, they reached the Flying-Fish, then in Baker's Bay, and were taken over to Astoria.

HOOD'S CANAL; a long, well-sheltered inlet, and a principal arm of Admiralty Inlet, was also surveyed by another exploring party. It forms within two branches. The banks are about 100 feet high, and further upwards, rocky in some parts, and wooded; and in others, the soil fertile; but there are no very extensive cultivable tracts. It was formerly examined by Vancouver, but it extends ten miles further than his survey, and approaches eastward to within two miles and a half of Puget Sound; and at the southern extremity there is a large inlet, from which the Indians pass to the Columbia and to Chickeeles River. The water in the middle of this sound is too deep for anchorage; but it affords several good harbours: streams of good fresh water flow into the latter.

At the Observatory at Nisqually, the height of Mount Rainer was found to be, by trigonometrical measurement, 12,330 feet. Around Nisqually, there are beautiful rides, and the prairie ground in its natural state will admit carriages being drawn over it for several miles around the fort. The cattle are penned up at night to save them from the wolves.

Having completed the surveys of the numerous branches of Puget's Sound, they were all found to afford good harbours for the largest ships. The lands are generally low near the shore, and covered with trees, chiefly pines, besides other trees, as spruce, oaks, arbutus, &c. Beautiful flowers, decked the prairies and banks. The soil, in some places, good, in others light and sandy. At the heads of all the branches, there are mud flats and salt marshes. The spring tides in the sound, at Nisqually, rise about eighteen feet, the neap-tides about twelve feet. He considers Nisqually ill chosen, on account of the high banks and confined anchorage for a commercial town. The country around the inlets are considered very healthy. The Indians around the plain are addicted to stealing, lazy, and dirty; they live on fish and clams, which are abundant. Shoals of young herrings appear during the salmon-fishery. The former are used as bait to take the latter. A species of rock bird was found abundant, and some so large as to weigh fifty pounds.

Captain Wilkes then observes, "The surveying parties having returned, on the 14th of September, we took leave of Vancouver. After proceeding down to the mouth of the Willamette, we anchored for the purpose of finishing the soundings, and making an examination of the channels into which the river is here divided by a few islands. This work being completed, we dropped down several miles, to overtake the sounding parties. Here we

were a good deal annoyed from the burning of the prairies by the Indians, which filled the atmosphere with a dense smoke, and gave the sun the appearance of being viewed through a smoked glass. We were, fortunately, in a great degree, independent of it, as it was not necessary to see more than a short distance to discover the signals for the soundings. It, however, prevented me from verifying my astronomical stations, which I was desirous of doing."

On the 20th, Captain Wilkes descended the Columbia, and anchored again off Coffin Rock, near which he found a depth of twenty-five fathoms, which is the deepest water within the capes and bar of the entrance. This place is sixty miles from the mouth of the river, and eight miles above the confluence of the Cowlitz. The shores here are composed of trap and a conglomerate, the last of which is the same rock as that which occurs below. The Coffin Rock, which is not more than sixty feet in diameter, and twelve feet above the water appears to have been exclusively reserved for the burial of the chiefs. Dr. Holmes procured here some fine specimens of flat-head skulls. Captain Wilkes anchored the same evening off the Cowlitz; and early the next morning, proceeded up the Cowlitz in his gig, in order to finish the survey of that stream, and examine the strata of coal said to exist there. After entering it, it was with difficulty that he recognised the river, for there is greater difference than even in the Columbia, between its high and low floods. After passing up the Cowlitz several miles, he encountered rapids, through which it was necessary to drag the boat by a line. He found, after great exertion and fatigue, that he could not ascend beyond thirteen miles; for it had become so shallow that the boat would not float, and they had not strength enough to force her over the wide bars of gravel and sand, that had apparently accumulated during the previous spring. Some specimens of lignite were found embedded in the alluvial banks, and taking observations for time, he turned back. Feeling anxious to reach the brig at an early hour, he ventured to shoot one of the rapids. In doing this they all had a narrow escape; and particularly two of the boat's crew, who were in great danger of their lives. They fortunately escaped, but with considerable damage to the boat and a few bruises, the whole of which was the work of an instant. The Cowlitz is not navigable, except at high water during the spring and fall; and even then it is difficult to ascend, on account of the strength of its current. Having reached the influence of the tide below Oak Point, all fears of the ague and fever vanished.

On the 26th they reached Katalamet Point, the lower end of Puget Island. The brig passed down the usual channel on the south side, while Captain Wilkes surveyed the northern passage. The latter is about four miles in length. Puget Island affords no land fit for cultivation, and during the season of freshets is overflowed. It is fringed around its borders with cotton wood, willow, pine, and hazel, &c., but it may be considered valueless.

On the 29th of September they descended to the Pillar Rock, and on the 3rd of October passed through the Tongue Point channel. Before doing this, Captain Wilkes took the precaution to buoy it out, and then towed the vessel through at high water. This enabled him to lay down its tortuous course with accuracy, although he was aware that there is little probability of its remaining over the season without some material change. The new and direct channel discovered by them, leading up from Tongue Point, will, he thinks, supersede the necessity of using the old channel; and the new, from its direct course is more likely to be permanent; but he says the channels in this river will be always more or less subject to change, from the impediments the large trees drifting down cause, when they ground on the shoals.

The same evening they anchored about two miles above Astoria, and in order to lose no time, he proceeded there in his boat to make arrangements for getting off the stores, and embarking every thing previous to his departure from Oregon.

The Porpoise anchored at Astoria, and all were engaged in expediting the embarkation of stores on board of both vessels: the officers were detained temporarily to the Oregon, whilst the necessary observations for the chronometers and magnetisms were made. It now became important that the two larger vessels should be got to sea as early as possible. They, in consequence proceeded on the 2nd to Baker's Bay, whilst the boats were still employed under Lieutenant De Haven in taking soundings. Acting-master Knox and Midshipman Reynolds were ordered to the Porpoise and Oregon for the purpose of piloting them to sea when the earliest opportunity should serve. In Baker's Bay they found that the company's schooner, the Cadborough, had been waiting there three weeks for an opportunity to get over the bar.

As the Peacock's launch could not be taken away, although he at one time had intended to send her along the coast to San Francisco, Captain Wilkes found that the weather and advanced state of the season would have rendered such a voyage dangerous. He consequently provided her with every essential to fit her to be used as a pilot boat at the mouth of the river, or, for the relief of vessels in distress; and he wrote to Dr. McLaughlin, placing the launch at his disposal, under the supervision of the company's officers for the above purposes. On the 5th the prospect of passing the bar was favourable, and at 2 h. 30 m. p. m. the company's bark Columbia—which had been lying off and on for the week, having just returned from the northern posts—entered, and proceeded up the river to Astoria. At 3 h. 30 m. the exploring vessels got under way, and in an hour afterwards passed the bar in safety.

The Cadborough followed and went to sea also. Her master had strong misgivings as to undertaking the risk at so late an hour both of the day and tide. The vessels of the Hudson Bay Company never attempt to pass either in or out un-

less the opportunity is such as will warrant the master in making the attempt. They consider that there is sufficient risk at the best of times, and are unwilling to increase it. Captain Wilkes says, "the Columbia is impracticable for two-thirds of the year. This arises from the fact that it can never be entered at night, and in the day only at particular times of the tide and direction of the wind. Unlike all known ports, it requires both the tide and wind to be contrary to insure any degree of safety.

Having succeeded in getting the brigs beyond the risk of detention, he gave them orders to await his return, and he then went on board the tender to pass again into the river, for the purpose of completing all that remained of the survey.

The survey was completed on the morning of the 10th of October, when Captain Wilkes returned to Baker's Bay, and being determined to lose no time, he made the attempt to pass the bar: though he succeeded in doing so, he says, "I am satisfied it was at great risk; for, as I have been told is frequently the case, the wind failed us just at the most critical point, and rendered it doubtful if we could pass. Our situation was dangerous, and a vessel of any other class must have been wrecked. For at least twenty minutes I was in doubt whether we could effect our object; but by the use of sweeps we accomplished it, principally through the exertions of the extra men belonging to the surveying boats, whom we had on board.

"The Oregon was the only vessel in sight, and when I boarded her, I learned that they had not seen the Porpoise for three days. The next day she hove in sight, and the arrangements were soon completed. I now supplied the tender with water and other requisites, and gave Mr. Knox orders to take a few more soundings on the outside of the bar, and then proceeded along the coast as far as latitude 42 deg. north, and to examine it, and the mouth of the Umpqua.

"On the night of the 15th we parted company with the Oregon, and did not see her again until she arrived at San Francisco. We coasted along to the southward in the Porpoise. The land is high and mountainous, and may be seen at a great distance. Soundings of dark sand are obtained in from thirty to forty fathoms water, about fifteen or twenty miles from the land.

"No ports exist along any part of it that are accessible to any class of vessels, even those of but very small draught of water, and the impediment that the constant and heavy surf offers along the whole coast to a landing in boats, makes this part of our territory comparatively valueless in a commercial point of view. Along a great part of it is an iron-bound shore, rising precipitately from the water. Anchorage in a few places may be had, but only in fair weather and during the fine season."

## CHAPTER XXV.

## EXPLORATION BY SPAIN OF THE NORTH-WESTERN COAST OF AMERICA.

Spanish vessels sailed along parts of the coast of America north of San Francisco, since the beginning of the seventeenth century, but the country was neglected until 1774, when surveys were ordered, and several expeditions made by Spain before 1792. The attempt to form a settlement at Nootka Sound nearly produced a war against Spain by England. In about 1786, Europeans frequented the coasts for sea-otter-skins, and, according to Alcedo, the rivalry in this trade was most disadvantageous for themselves and the natives of the country. "The price of the skins as they rose on the coast of America fell enormously in China. Corruption of manners increased among the Indians; and, by following the same policy by which the African coasts have been laid waste, the Europeans endeavoured to take advantage of the discord among the *tays* (chiefs). Several of the most debauched sailors deserted their ships to settle among the natives of the country. At Nootka, as well as at the Sandwich Islands, the most fearful mixture of primitive barbarity with the vices of polished Europe was observed. It is difficult to conceive that the few species of roots of the old continent transplanted into these fertile regions by voyagers, which figure in the list of the benefits that the Europeans boast of having bestowed on the inhabitants of the South Sea Islands, have proved any thing like a compensation for the real evils which they introduced among them.

"In the sixteenth century, when the Spanish nation, favoured by a combination of singular circumstances, freely displayed the resources of their genius and the force of their character; the problem of a passage to the north-west, and a direct road to the East Indies, occupied the minds of the Castilians with the same ardour displayed by some other nations afterwards. We do not allude to the apocryphal voyages of Ferrer Maldonado, Juan de Enca, and Bartolome Fonte, to which for a long time only too much importance was given. The most part of the impostures published under the names of these three navigators were destroyed by the laborious and learned discussion of several officers of the Spanish marine." —(See *Memoirs of Don Ciriaco Cevallos. Researches into the Archives of Seville.* by Don Augustin Cean. Historical Introduction to the Voyage of Galiano and Valdes, pp. 49, 56, 76, and 83.)

The following sketches, partly drawn from the manuscript memoirs of Don Antonio Ponilla and M. Casasola, preserved in the archives of the viceroyalty of Mexico, present facts which, combined together, deserve attention.

Ulloa, under the Spanish flag, first explored the coast as far as 50 deg. north. Juan Rodriguez Cabrillo explored the coast of New California to the 37 deg.

10 min., or the Punta del Año Nuevo, to the north of Monterey. He perished (on the 3rd of January, 1543) at the island of San Bernardo, near the channel of Santa Barbara.—(Manuscript preserved in the Archivo-general de Indias at Madrid.) But Bartolome Ferrelo, his pilot, continued his discoveries north to the 43 deg. of latitude, until he saw the coast of Cape Blanc, called afterwards by Vancouver, Cape Orford. But there is some doubt as to whether Ferrelo sailed further than 40 deg. 20 min. north.

Francisco Gali, or De Gualle, in his voyage from Macao to Acapulco, discovered in 1582, the north-west coast of America, latitude 37 deg. 30 min. north (in the original *thirty-seven* and a half degrees in words, not in figures), not 57 deg. 30 min. as a translator has made it; and he beheld with great admiration, "The beauty of those colossal mountains, of which the summit is covered with perpetual snow, while their bottom is covered with the most beautiful vegetation." It was asserted from a translator's error that Gali coasted part of the archipelago of the Prince of Wales, or that of King George. That Sir Francis Drake sailed, in 1597, as far as the 48 deg. of latitude to the north of Cape Grenville, in New Georgia, is corroborated by the following passage. In the account of the voyage of Galiano and Valdes, printed at the royal printing-press, and published at Madrid, in 1802, by the order of the King of Spain, is this passage—"The true glory which the English navigator (Drake) may claim for himself is, *the having discovered the portion of coast comprehended between the parallels of 43 deg. and 48 deg.*, to which, consequently, the name of New ALBION ought to be limited, without interfering with the discoveries of preceding navigators."—('Relacion del Viage,' &c.)

Alcedo says, "Thirty-two maps, drawn up at Mexico by the cosmographer Henry Martinez, prove that Viscayno, in 1596, surveyed those coasts with more care and more intelligence than was ever done by any pilot before him. The diseases of his crew, the want of provision, and the extreme rigour of the season, prevented him, however, from ascending higher than Cape St. Sebastian, situated under the 42 deg. of latitude, a little to the north of the Bay of the Trinity. One vessel of Viscayno's expedition, the frigate commanded by Antonio Florez, alone passed Cape Mendocino. This frigate reached the mouth of a river in the 43 deg. of latitude, which appears to have been already discovered by Ferrelo in 1543, and which was believed by Martin d'Aguilar to be the west extremity of the *Straits of Anian*. We must not confound this entry or river of Aguilar, which could not be found again in our times, with the mouth of the Rio Columbia (latitude 46 deg. 15 min.), celebrated from the voyage of Vancouver, Gray, and Captain Lewis." D'Aguilar explored the coast in 1596 as far as 43 deg. north.

"The brilliant epocha of the discoveries made anciently by the Spaniards on the north-west coast of America ended with Gali, Viscayno, and D'Aguilar. The history of the navigations of the seventeenth century, and the first half of the



rey. He perished near the channel of de Indias at Marceries north to the led afterwards by her Ferrelo sailed

to Acapulco, dis- deg. 30 min. north in figures), not 57 great admiration, nit is covered with beautiful vegeta- coasted part of the

That Sir Francis the north of Cape passage. In the royal printing-press, Spain, is this pas- may claim for him- ended between the me of NEW ALMON of preceding navi-

the cosmographer e coasts with more him. The diseases e season, prevented e situated under the ity. One vessel of lorez, alone passed er in the 43 deg. of errelo in 1543, and mity of the Straits ar, which could not ia (latitude 46 deg. ad Captain Lewis."

the Spaniards on the ad D'Aguilar. The the first half of the

eighteenth, offers us no expedition directed from the coast of Mexico to the immense shore from Cape Mendocino to the confines of Eastern Asia. In place of the Spanish the Russian flag was alone seen to float in these latitudes, waving on the vessels commanded by two intrepid navigators, Behring and Tschiricow.

"At length, after an interruption of nearly 170 years, the court of Madrid again turned its attention to the coast of the Great Ocean. But it was not alone the desire of discoveries useful to science which roused the government from its lethargy. It was rather the fear of being attacked in its most northern possessions in New Spain; it was the dread of seeing European establishments in the neighbourhood of those of California. Of all the Spanish expeditions undertaken between 1774 and 1792, the two last alone bear the true character of expeditions of discovery. They were commanded by officers whose labours display an intimate acquaintance with nautical astronomy. The names of Alexander Malaspina, Galiano, Espinosa, Valdes, and Vernaci, will ever hold an honourable place in the list of the intelligent and intrepid navigators, to whom we owe an exact knowledge of the north-west coast of the new continent. If their predecessors could not give the same perfection to their operations, it was because, setting out from San Blas, or Monterey, they were unprovided with instruments and the other means furnished by civilised Europe."—*Alcedo*.

The first exploring voyage made after the expeditions of Viscayno and D'Aguilar was that made by Juan Perez. From a manuscript journal, kept by two monks, Fray Juan Crespi, and Fray Tomas de la Pena, and for which Humboldt was indebted to the kindness of M. Don Guillermo Aguirre, a member of the *audiencia* of Mexico. It appears that Perez and his pilot, Estevan Jose Martinez, left the port of San Blas on the 24th of January, 1774, in order to examine all the coast from the port of San Carlos de Monterey to the 60th deg. of north latitude. They discovered on the 20th of July, the north-west point of Queen Charlotte's Island, and the strait which separates this island from that of the Prince of Wales. On the 9th of August, they anchored in an inlet, asserted to be Nootka Sound. They carried on barter with the natives, among whom they saw iron and copper. They exchanged with them axes and knives for skins and otter-furs. Perez did not land, however, on account of the rough weather and high sea. His cutter was nearly lost in the attempt; and the corvette only escaped by cutting its cables and abandoning its anchors to get into the open sea. "The natives," says Father Crespi, "stole several articles belonging to M. Perez and his crew." This may account for the European silver spoons found by Captain Cook, in 1778, in the possession of the Indians of Nootka. M. Perez returned to Monterey on the 27th of August, 1774, after a cruise of eight months. There appears, however, obscurity as to whether Perez entered the bay known as Nootka, or some other inlet.

In 1775, an expedition sailed from San Blas, under the command of Don

runo Heceta, Don Juan d'Ayala, and Don Juan de la Bodega y Quadra. The narrative of this voyage is to be found in the journal of the pilot, Maurelle, attached to the instructions to the unfortunate *La Perouse*. Quadra is said to have discovered the mouth of the Rio Columbia, called *Entrada de Heceta*, the Pic of San Jacinto (Mount Edgecumbe), near Norfolk Bay, and the port of Bucareli (latitude 55 deg. 24 min.). Quadra believed that Drake anchored there at the De la Bogeda.

Quadra and Don Ignacio Arteaga sailed from the port of San Blas, on the 11th of February, 1779. During this interval, Cook explored the coast. Quadra and the pilot, Don Francisco Maurelle, carefully examined the port De Bucareli, saw Mont Sant Elias, and the island De la Magdalena, called by Vancouver, Hinchinbrook Island (latitude 60 deg. 25 min.), situated at the entry of Prince William's Bay, and the whole island of Regla, in Cook River. The expedition returned to San Blas on the 21st of November, 1779.

No further attempts were made at discovery by Spain until 1788, when two Spanish vessels, the frigate *La Princesa*, and the packet-boat *San Carlos*, commanded by Don Esteban Martinez and Don Gonzalo Lopez de Haro, left the port of San Blas with the design of examining the position and state of the Russian establishments on the north-west coast of America. The existence of these establishments, of which it appears that the court of Madrid had no knowledge till after the publication of the third voyage of Cook, gave the greatest uneasiness to the Spanish government. The fur-trade drew numerous English, French, and American vessels towards a coast which, before the return of Lieutenant King to London, had been as little frequented by Europeans, as New Holland had previously been.

Martinez and Haro sailed on the 8th of March, and returned on the 5th of December, 1788. They sailed direct from San Blas to the entry of Prince William, called by the Russians the Gulf Tschugatskaja. They visited Cook River, the Kichtak (Kodiak) Islands, Schumagin, Unimak, and Unalashka (Onalaska). They were very kindly treated at the different factories which they found established in Cook River and Unalashka, and even received several maps of the coast drawn up by the Russians. Humboldt discovered among the archives of the viceroyalty of Mexico, a large volume, in folio, in manuscript, entitled, "Reconocimiento de los quatro Establecimientos Russos al Norte de la California, hecho en 1788." The account of the voyage of Martinez, in this manuscript, furnishes, however, few data relative to the Russian colonies. Not understanding a word of the Russian language, the Spaniards could only make themselves understood by signs.

Since the time that Cook, Dixon, Portlock, Mears, and Duncan, explored the country, Europeans began to consider the port of Nootka as the principal fur entrepôt on the north-west coast of America. The court of Madrid, in 1789, in-

y Quadra. The  
aurelle, attached  
aid to have dis-  
a, the Pic of San  
Bucareli (latitude  
De la Bogeda.  
an Blas, on the  
coast. Quadra  
ort De Bucareli,  
d by Vancouver,  
e entry of Prince  
The expedition

1788, when two  
San Carlos, com-  
de Haro, left the  
state of the Rus-  
existence of these  
had no knowledge  
reatest uneasiness  
lish, French, and  
utenant King to  
Holland had pre-

ned on the 5th of  
ry of Prince Wil-  
visited Cook River,  
schka (Onalaska).  
they found esta-  
veral maps of the  
g the archives of  
pt, entitled, "Re-  
e de la California,  
is manuscript, fur-  
ot understanding a  
themselves under-

mean, explored the  
the principal fur  
adrid, in 1789, in-

structed M. Martinez to form an establishment at Nootka, and to examine the coast comprised between 50 deg. to 55 deg. north latitude.

Don Esteban Martinez, commanding the frigate *La Princesa*, and the packet-boat *San Carlos*, anchored in the port of Nootka on the 5th of May, 1789. He was received in a very friendly manner by Macuina. Macuina, the Tays of the island, described as an absolute authority, is the Montezuma of these countries; and celebrated among all the nations who carry on the sea-otter skin trade.

Martinez two months after his entry into Nootka, saw the arrival of an English vessel, the *Argonaut*, commanded by James Colnet, known by his observations at the Galapagos Islands. Colnet showed the Spanish navigator the orders which he had received from his government to establish a factory at Nootka, to construct a frigate and a cutter, and to prevent every other European nation from interfering with the fur trade. The dispute between the commanders of the *Argonaut* and the *Princesa* was near occasioning a rupture between the courts of London and Madrid. Martinez arrested Colnet, and sent him by *San Blas* to the city of Mexico. "The true proprietor of the Nootka country, the Tays Macuina, declared himself prudently for the vanquishing party; but the viceroy, who deemed it proper to hasten the recall of Martinez, sent out three other armed vessels in the commencement of the year 1790, to the north-west coast of America." Martinez had previously seized the English vessels, *Iphenisc* and *North America*, and afterwards the *Princess Royal* was taken possession of.

"Don Francisco Elisa, and Don Salvador Fidalgo, the brother of the astronomer who surveyed the coast of South America, from the mouth of the *Dragon* to *Portobello*, commanded this new expedition. M. Fidalgo visited *Cook Creek* and *Prince William's Sound*."—*Alcedo*.

Don Francisco Elisa remained at Nootka to enlarge and fortify the establishment founded by Martinez in the preceding year. But by the treaty signed at the *Escurial* on the 28th of October, 1790, Spain had desisted from further pretensions to Nootka and *Cox Channel* in favour of the court of London. "The frigate *Dedalus*, which brought orders to Vancouver to watch over the execution of this treaty, only arrived at the port of Nootka in the month of August, 1792, when Fidalgo was employed in forming a second Spanish establishment to the south-east of the island of Quadra, on the continent, at the port of *Nunez Gaona*, or *Quinacamet*, situated under the 48 deg. 20 min. of latitude, at the creek of *Juan de Fuca*."—*Alcedo*.

The expedition of Elisa was followed by two others, that of *Malaspina* in 1791, and that of *Galiano* and *Valdes* in 1792.

The explorations of *Malaspina* and the officers under him, embrace an immense extent of coast from the mouth of the *Rio de la Plata* to *Prince William's Sound*. This able navigator, after examining both hemispheres, and escaping all the dangers of the ocean, was confined six years in a dungeon, the victim of a political intrigue.

He obtained his liberty through the French government, and returned to his native country (Tuscany) on the banks of the Arno.

"The labours of Malaspina," says Alcedo, "remain buried in the archives, not because the government dreaded the disclosure of secrets, the concealment of which might be deemed useful, but that the name of this intrepid navigator might be doomed to eternal oblivion. Fortunately, the directors of the Deposito Hydrografico of Madrid (established by a royal order on the 6th of August, 1797), have communicated to the public the principal results of the astronomical observations of Malaspina's expedition. The charts which have appeared at Madrid since 1799 are founded in a great measure on those important results; but instead of the name of the chief, we merely find the names of the corvettes, *La Descubierta* and *L'Atrevida*, which were commanded by Malaspina."

He sailed from Cadiz on the 30th of July, 1789, and arrived at the port of Acapulco on the 2nd of February, 1791. At this period the court of Madrid again turned its attention to a subject which had been under dispute in the beginning of the seventeenth century, the pretended straits by which the imposter, Maldonado, was said to have passed in 1588 from the Labrador coast to the Great Ocean. A memoir read by M. Buache, at the Academy of Sciences, received the belief of the existence of such a passage; and the corvettes, *La Descubierta* and *L'Atrevida*, received orders to ascend to high latitudes on the north-west coast of America, and to examine all the passages and creeks which interrupt the continuity of the shore between the 53rd deg. and 60th deg. of latitude. Malaspina, accompanied by the botanists Haenke and Nee, sailed from Acapulco on the 1st of May, 1791. After a navigation of three weeks he reached Cape St. Bartholomew, which had been sailed close to by Quadra in 1775, by Cook in 1778, and in 1786 by Dixon. He surveyed the coast from the mountain of San Jacinto, near Cape Edgecumbe (Cabo Eugano), lat. 57 deg. 1 min. 30 sec. to Montagu Island, opposite the entrance of Prince William's Sound. During the course of this expedition, the length of the pendulum and the inclination and declination of the magnetic needle were determined on several points of the coast. The elevation of St. Elies and Mount Fairweather (or Cerro de Buen Tempo), which are the principal summits of the northern *cordillera*, were measured by trigonometrical observation: the height of the former was calculated at 17,850, and of the second 14,992 feet.

After an attempt to discover the straits mentioned in the apocryphal narrative of the voyage of Maldonado, and after remaining some time at Behring's Bay (lat. 59 deg. 34 min. 20 sec.), Malaspina returned south, and anchored at Nootka on the 13th of August, sounded the channels, and determined by celestial observations the positions of Nootka, Monterey, San Lucas, and the island of Guadaloupe, and returned to San Blas and Acapulco in October, 1791.

This voyage of six months was of too short duration for discovering and sur-

veying the extensive coasts, afterwards so carefully examined by Vancouver, but the longitude and latitude of four points of the coast, Cape San Lucas, Monterey, Nootka, and Port Mulgrave, were ascertained by Malaspina. Intermediate points were connected with these fixed points. By the aid of "four sea-watches," as they were called, made by Arnold, many places were laid down according to calculations based on the difference of time. The information, received from the officers stationed at Nootka, revived the probability of the existence of the De Fuca Channel. Martinez had, in 1774, observed a broad opening in about 48 deg. 20 min. of north latitude. This opening was successively visited by the pilot of the Gertrudis, by Manuel Quimper, and in 1701 by Elisa. In order to complete a survey of this inlet, the *galeras* Sutil and Mexicana sailed from Acapulco on the 8th of March, 1792, under the command of Dionisio Galiano and Cayetano Valdes.

They passed, and employed four months in exploring the several channels, inlets, and shores, within the Straits of Fuca, and the channel Del Rosario, called by the English the Gulf of Georgia; they met the English navigators Vancouver and Broughton, who had previously entered, and who were engaged in exploring the same coast and channels. The British and Spanish expeditions made a mutual and unreserved communication of their discoveries; "they assisted one another in their operations; and there subsisted among them till the moment of their separation a good intelligence and complete harmony, of which, at another epocha, an example had not been set by the astronomers on the ridge of the *cordilleras*."—*Alcedo's Narrative of Voyages, &c.*

Vancouver, in 1792, thoroughly surveyed all the inlets within the island which bears his name, and there is little doubt that he was the first European who sailed round it. The smallness of the Spanish vessels were objects of surprise to him.

Galiano and Valdes, on their return from Nootka to Monterey, examined the mouth of the river Ascencion, Columbia, which Don Bruno Eceta was said to have discovered on the 17th of August, 1775, and afterwards was called the Colombia by the American navigator Gray, who in 1792 was the first who passed over its dangerous bar. During the same year Mr. Broughton, under the direction of Vancouver, ascended and surveyed the Columbia.—*See Vancouver's Voyages.* Vancouver who had previously kept very close to this coast, was unable to discern an entrance from the 45th deg. of latitude to the channel of Fuca.

In 1797, the Spanish government gave orders that charts, drawn by Galiano and Valdes, should be published, "in order that they might be in the hands of the public before those of Vancouver." The publication was not made until 1802: when the charts of Vancouver and those of the Spanish navigators and the Russian chart published at Petersburg in 1802, in the *dépôt* of the maps

and charts of the emperor, were all about the same time given to the world. An examination of those maps is curious; for, the same capes, the same channels and inlets, and the same islands, frequently bear three or four different names.

About the same time Revillagigedo despatched another expedition from Mexico, for higher latitudes. The mouth of the river of *Martin d'Aguilar* had been unsuccessfully sought for in the vicinity of Cape Orford and Cape Gregory. Malaspina, in place of the channel De Maldonado, discovered inlets with terminations. Galiano and Valdes had ascertained that the pretended Strait of Fuca was merely an arm of the sea. Cook regretted his want of ability to examine the continent called afterwards New Hanover by Vancouver; and the assertions of Colnet rendered it probable that the continuity of the coast was interrupted by a great inlet, which might extend to the North Atlantic. To ascertain the fact, the Viceroy of New Spain ordered Jacinto Caamaño, commander of the frigate Aranzazu, to examine the coast from 51 deg. to 56 deg. north latitude. Caamaño sailed from San Blas on the 20th of March, 1792; and surveyed the north part of Queen Charlotte's Island, the south coast of the Prince of Wales's Island, which he called Isla de Ulloa, the islands of Revillagigedo, of Banks (or De la Calamidad), and of Aristizabal, and the inlet of Moniño. The number of Spanish names retained by Vancouver in his charts prove that the expeditions which we have enumerated, explored the north-west coast of America with tolerable accuracy. The foregoing include from 45 deg. north latitude, to Cape Douglas in the east of Cook's river.

The foregoing were the voyages undertaken, as far as we can ascertain, by the Spaniards, to explore the coast of America, north of New California, from the year 1553 down to the end of the eighteenth century. Vancouver's and Cook's surveys appear however to have been the most complete, at least so far as the different exploring expeditions have been communicated to the world.

Geographers have divided the north-west coast of America into an English part, a Spanish part, and a Russian part. These divisions have been made without any respect to the different tribes who inhabit those countries.

It is remarked with much justice, in Thomson's edition of Alcedo, "If the puerile ceremonies which the Europeans call taking possession, and if astronomical observations made on a recently discovered coast, could give rights of property, this portion of the new continent would be singularly pieced out and divided among the Spaniards, English, Russians, French, and Americans. One small island would sometimes be shared by two or three nations at once, because each might have discovered a different cape of it. The great sinuosity of the coast between the parallels of 55 deg. and 60 deg. embraces the successive discoveries of Gali, Behring, and Tschirekow, Quadra, Cook, La Perouse, Malaspina, and Vancouver!"

When Alcedo wrote, "the west coast of America," he says, "affords the



only example of a shore of 1900 leagues in length, inhabited by one European nation. The Spaniards have formed establishments from Fort Maulin in Chile to St. Francis in New California. To the north of the parallel of 38 deg. succeed independent Indian tribes. It is probable that these tribes will be gradually subdued by the Russian colonists, who, towards the end of the last century, passed over from the eastern extremity of Asia to the continent of America. The progress of these *Russian Siberians* towards the south ought naturally to be more rapid than that of the Spanish Mexicans towards the north. A people of hunters, accustomed to live in a foggy and excessively cold climate, find the temperature of the coast of New Cornwall very agreeable; but this coast appears an uninhabitable country, a polar region, to colonists from a temperate climate, from the fertile and delicious plains of Sonora and New California.\*

This prophecy in respect to Russia has not been realised. No permanent settlement south of latitude 59 deg. north has been made by Russia. That in the Bay of Bodega having, as already stated, been abandoned.

*Vancouver's and Queen Charlotte's Islands.*—With the exception of the descriptions of Nootka by Cook, and the surveys of Vancouver, we have little that gives us a satisfactory knowledge of the islands which extend along the north-western coast of America, south of the Russian settlements.

Captain Wilkes, during the exploring expedition which he commanded, surveyed but a very limited portion of Vancouver's Island, and he had little to remark in addition to the description by Vancouver, which, he says, applies correctly at this day.

Vancouver Island extends from south-east to north-west, between latitudes 48 deg. 15 min. north, and 51 deg. 30 min. north; and longitudes 122 deg. 30 min. and 128 deg. 15 min. west. Cook, in approaching, on the 29th of March, the island in latitude 49 deg. 29 min. north, says, "The country is full of high mountains, whose summits were covered with snow, but the valleys between them and the sea-coast, high as well as low, were covered to a considerable extent with high straight trees that formed a beautiful prospect, as if one vast forest." The natives of Nootka, who traded freely with him in furs and skins, were the most expert thieves ever met with. The natives of Vancouver's Island, and especially those of Nootka Sound, were also noted, by Vancouver, for their thievish disposition. They appear to have been, and to have continued, a ferocious, cruel race. The attack upon, and massacre of the crew of the American ship *Tonquin*, constitutes one of the most shocking atrocities which has occurred in the history of America.\*

\* The *Tonquin* sailed from the *Columbia* on the 5th of June, 1811, on a trading speculation to the northward; and Mr. McKay (who had accompanied Sir Alexander Mackenzie in his perilous journey across America in 1793) took on board, as an interpreter, a native of Gray's Harbour, who was well acquainted with the various dialects of the tribes on the coast. From this Indian the following particulars were learned:—"A few days after their departure from the *Columbia* they anchored opposite a large village, named *New Whitty*, in the vicinity of Nootka, where Mr. McKay immediately opened a trade with the natives. He went on shore with

There is much timber growing on Vancouver's Island and the lauds south of 48 deg. 8 min., which border the numerous inlets within it; and some parts of this large island are described as well adapted for agriculture. But its mountainous and rocky districts occupy a great part of its area. Its harbours, its

a few men; was received in the most friendly manner, and slept a couple of nights at the village. During this period several of the natives visited the vessel with furs. The unbending manners of the captain were not calculated to win their esteem; and having struck one of their principal men whom he had caught in a theft, a conspiracy was formed by the friends of the chief to surprise and cut off the vessel. The faithful interpreter, having discovered their designs, lost no time in acquainting Mr. McKay, who instantly hurried on board for the purpose of warning the captain of the intended attack. That evening Mr. McKay told the interpreter that the captain only laughed at the information, and said he could never believe that a parcel of lazy, thieving Indians would have the courage to attack such a ship as his. The natives, in the mean time, apprehensive from Mr. McKay's sudden return that their plans were suspected, visited the ship in small numbers, totally unarmed, in order to throw our people off their guard. Even the chief who had been struck by Captain Thorn, and who was the head of the conspiracy, came on board in a manner seemingly friendly, and apparently forgetful of the insult he had received. Early in the morning of the day previous to that on which the ship was to leave New Whitty, a couple of large canoes, each containing about twenty men, appeared alongside. They brought several small bundles of furs; and, as the sailors imagined they came for the purpose of trading, were allowed to come on deck. Shortly after another canoe, with an equal number, arrived also with furs; and it was quickly followed by two others, full of men carrying beaver, otter, and other valuable skins. No opposition was made to their coming on board; but the officer of the watch perceiving a number of other canoes pushing off, became suspicious of their intentions, and warned Captain Thorn of the circumstance. He immediately came on the quarter-deck, accompanied by Mr. McKay and the interpreter. The latter, on observing that they all wore short cloaks or mantles of skins, which was by no means a general custom, at once knew that their designs were hostile, and told Mr. McKay of his suspicions. That gentleman immediately apprised Captain Thorn of the circumstances, and begged of him to lose no time in clearing the ship of the intruders. This caution was however treated lightly by the captain, who remarked, that with the arms they had on board they would be more than a match for three times the number. The sailors in the meantime had all come on deck, which was crowded with the Indians, who completely blocked up the passages, and obstructed the men in the performance of their various duties. The captain requested them to retire, to which they paid no attention. He then told them he was about going to sea, and had given orders to the men to raise the anchor; that he hoped they would go away quietly; but if they refused he should be compelled to force their departure. He had scarcely finished, when at a signal given by one of the chiefs, a loud and frightful yell was heard from the assembled savages, who commenced a sudden and simultaneous attack on the officers and crew with knives, bludgeons, and short sabres, which they had concealed under their robes. Mr. McKay was one of the first attacked. One Indian gave him a severe blow with a bludgeon, which partially stunned him; upon which he was seized by five or six others, who threw him overboard into a canoe alongside, where he quickly recovered, and was allowed to remain for some time uninjured. Captain Thorn made an ineffectual attempt to reach the cabin for his fire-arms, but was overpowered by numbers. His only weapon was a jack-knife, with which he killed four of his savage assailants by ripping up their bellies, and mutilated several others. Covered with wounds, and exhausted from the loss of blood, he rested himself for a moment by leaning on the tiller wheel, when he received a dreadful blow from a weapon called a *pautumagan* on the back part of the head, which felled him to the deck. The death-dealing knife fell from his hand; and his savage butchers, after extinguishing the few sparks of life that still remained, threw his mangled body overboard. On seeing the captain's fate, our informant, who was close to him, and who had hitherto escaped uninjured, jumped into the water, and was taken into a canoe by some women, who partially covered his body with mats. He states that the original intention of the enemy was to detain Mr. McKay a prisoner; and after securing the vessel, to give him his liberty, on obtaining a ransom from Astoria; but on finding the resistance made by the captain and crew, the former of whom had killed one of the principal chiefs, their love of gain gave way to revenge, and they resolved to destroy him. The last time the ill-fated gentleman was seen, his head was hanging over the side of a canoe, and three savages, armed with *pautumagans*, were battering out his brains. In the meantime the devoted crew, who had maintained the unequal conflict with unparalleled bravery, became gradually overpowered. Three of them, John Anderson, the boatswain, John Weekes, the carpenter, and Stephen Weekes, who had so narrowly escaped at the Columbia, succeeded, after a desperate struggle, in gaining possession of the cabin, the entrance to which they securely fastened inside. The Indians now became more cautious, for they well knew there

woods, its limited cultivable soils, its wild animals, and its fisheries, with those of the adjacent coast, and with Queen Charlotte's Island, and several other islands, and the coast northward, may, at some distant period, afford sufficient advantages for occupation and settlement. But as far as all the descriptions which we have of the islands and regions of the north-west coast of America extend, north of about latitude 48 deg. 30 min., their value for agricultural purposes must be considered as utterly insignificant.

were plenty of fire-arms below; and they had already experienced enough of the prowess of the three men while on deck, and armed only with handspikes, to dread approaching them while they had more mortal weapons at their command. Anderson and his two companions seeing their commander and the crew dead and dying about them, and that no hope of escape remained, and feeling moreover the uselessness of any further opposition, determined on taking a terrible revenge. Two of them, therefore, set about laying a train to the powder magazine, while the third addressed some Indians from the cabin windows, who were in canoes, and gave them to understand that if they were permitted to depart unmolested in one of the ship's boats, they would give them quiet possession of the vessel without firing a shot; stipulating however that no canoe should remain near them while getting into the boat. The anxiety of the barbarians to obtain possession of the plunder, and their disinclination to risk any more lives, induced them to embrace this proposition with eagerness, and the pinnace was immediately brought astern. The three heroes having by this time perfected their dreadful arrangements, and ascertained that no Indian was watching them, gradually lowered themselves from the cabin windows into the boat; and having fired the train, quickly pushed off towards the mouth of the harbour, and having fired the train, departed. Hundreds of the enemy now rushed on deck to seize the long-expected prize, shouting doors of victory; but their triumph was of short duration. Just as they had burst open the cabin eternally, and dreadfully injured as many more. The interpreter, who had by this time renched land, states he saw many mutilated bodies floating near the beach, while hands, arms, and legs, together with fragments of the ship, were thrown to a considerable distance on the shore. The first impression of the survivors was, that the Master of Life had sent forth the Evil Spirit from sternation occasioned by the shock, and the reproaches and lamentations of the wives and other relatives of the sufferers, paralysed for a time the exertions of the wives and other attempt of Anderson and his brave comrades to escape. They rowed hard for the mouth of the harbour, with the intention, as is supposed, of coasting along the shore to the Columbia; but after passing the bar, a head wind and flowing tide drove them back, and compelled them to land late at night in a small cove, where they fancied themselves free from danger; and where, weak from the loss of blood, and the harassing exertions of the day, they fell into a profound sleep. In the meantime the terror of the Indians had in some degree subsided, and they quickly discovered that it was by human agency so many of their warriors had been destroyed. They therefore determined on having the lives of those who caused the explosion; and being aware from the state of the wind and tide that the boat could not put to sea, a party proceeded after dark cautiously along the shore of the bay, until they arrived at the spot where their helpless victims lay slumbering. Bleeding and exhausted, they opposed but a feeble resistance to their savage conquerors; and about midnight their heroic spirits mingled with those of their departed comrades.—*Cox's Columbia.*

Extract of a letter dated Oregon, July, 1829.

"The number of lives lost last winter is incredible, particularly in your old department the Columbia.


"The Company's ship, after a tolerably quick passage from England, was lost on the bar, and the entire crew, twenty-six in number, were inhumanly butchered by the Clatsops.

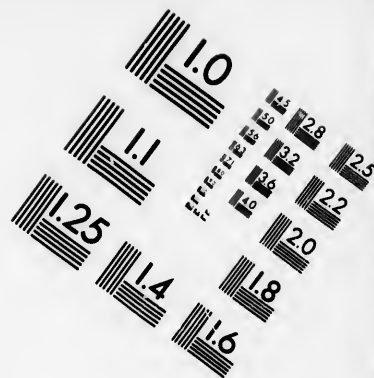
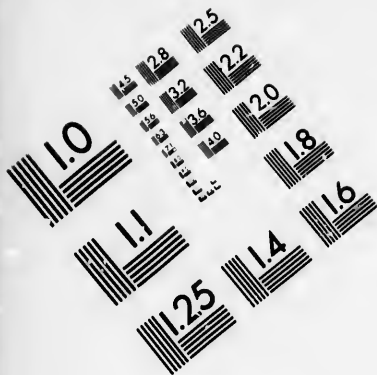
"Your friend Ogden, in a hunting excursion, was attacked by a party of the Blackfeet, who killed four of his men; and six of the people stationed at New Caledonia were murdered by the Carriers during the winter.

"Two American parties, under the command of Messrs. Smith and Tulloch, were completely cut off; not a soul escaped; and property to a considerable amount fell into the hands of the savages.

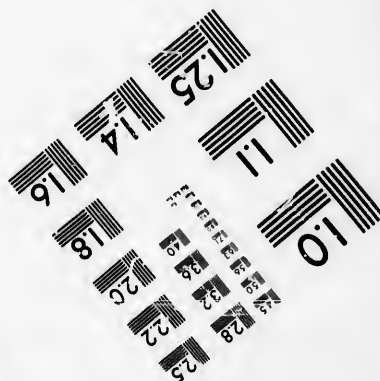
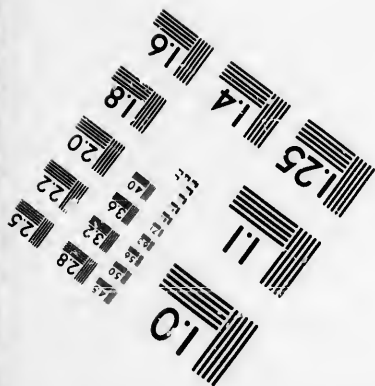


"These misfortunes have considerably weakened our influence with the Indians on the Columbia, whose behaviour, in consequence, has become very bold and daring, and we greatly fear the ensuing winter may be productive of more disasters.

"We shall have much difficulty in filling up the appointments for that district next spring.





**IMAGE EVALUATION  
TEST TARGET (MT-3)**



**Photographic  
Sciences  
Corporation**

23 WEST MAIN STREET  
WEBSTER, N.Y. 14580  
(716) 872-4503

14  
16  
18  
20  
22  
25  
28  
32  
36  
40

10  
12  
14  
16  
18  
20



## CHAPTER XXVI.

## RUSSIAN-AMERICA.

ON the coast of North America, along Behring's Straits, between 67 deg. and 64 deg. 10 min. of latitude, under the parallels of Lapland and Iceland, there have long been established a great number of posts or rather huts frequented by the Siberian hunters. These, from north to south, were principally at Kigiltach, Lcglelachtok, Tuguten, Netschich, Tchinegriun, Chibalech, Topar, Pintepata, Agulichan, Chavani, and Nugran, near Cape Rodney (Cap du Parent).

The extensive region, considered under Russian dominion, is a country of islands, ice, rocks, barrens, pine, and beech forests. Its boundaries are supposed to be Dixon's Inlet, in about latitude 54 deg. north; and, including several islands, and a narrow strip along the coast to Mount St. Elias, in latitude 60 deg. 20 min., and thence separated from British America by a line running due north, along the meridian of longitude 141 deg. west to the Arctic Sea, comprising the whole region from that meridian west to Behring's Straits, and including the peninsula of Aliaska and the Aleutian Islands. The following remarks were drawn up in 1837, by an officer of the Hudson Bay Company, and in most respects apply to the present time, with the exception that the post of Bodega, on the coast of Mexico, has been sold to a Swiss adventurer, and that several Swiss and Germans have settled there.

"The Russian Fur Company's principal establishment on the north-west coast is named 'New Archangel,' formerly Sitka, and situated in Norfolk Sound, in north latitude 57 min., west longitude 132 deg. 20 min. It is maintained as a regular military establishment, garrisoned by about 300 officers and men, with good natural defences, mounting sixteen short eighteen, and twelve long nine-pounders, and is the head-quarters of the governor, Captain Kaupryanoff, of the Russian army. The Russians have other establishments on the coast and islands to the northward of New Archangel, and one fort, Ross, in the Bay of Bodega, or Romanzoff, on the coast of California, situated near the entrance of the Bay of San Francisco, in latitude 37 deg. 25 min.; in all, ten establishments on the north-west coast of America. They have, moreover, twelve vessels from 100 up to 400 tons' burden, armed with ten guns each of different calibre. All the officers

fact, symptoms of rebellion have already begun to manifest themselves, and several of our gentlemen have been heard to declare, that in the event of their being nominated to the Columbia, they will retire from the service sooner than risk their lives among such sanguinary barbarians.—God speed them! I say. Numbers of them have been long enough enjoying idleness and luxury on the east side of the mountains, and it is only fair they should experience some of our Columbian privations.—I have had my full share of them, and am therefore under no apprehensions of being ordered there in a hurry."

and most of the people employed in their sea and land service belong to the Russian army and navy; receive pay from the Russian government, and their services, while attached to the Russian Fur Company, entitle them to the advantages of promotion, pension, &c., in like manner as if employed on active service in the army and navy. They have, moreover, attached to these establishments a number of Indians of the Kodiak tribe, who are usually employed in hunting or fishing, but are under no fixed engagement, and are looked upon and considered as slaves. Their annual returns in fur are in value from 80,000*l.* to 100,000*l.*

## CHAPTER XXVII.

## ABORIGINAL TRIBES OF OREGON.

THE aborigines of Oregon are, from all accounts, decreasing in numbers, and degenerating in character. They were, from the time they were first visited by Europeans, notorious thieves, and generally cruel and treacherous. Filthiness and laziness are characteristic of most of the Oregon tribes, though some are far more barbarous than others. They have adopted scarcely any of the virtues of European civilisation, nor have they imitated even their vices, with the exception of the ready indulgence of drinking ardent spirits, and the use of tobacco. The former was unknown to their ancestors, and although the use of tobacco was known among the southern and eastern aborigines of America, it is doubtful if it was known to the nations west of the Rocky Mountains. The different tribes have their several rites, and superstitions, and barbarities. Nor does it appear that the Christian missionaries have been successful in their labours.\* Some

\* Speaking of the missionary, Captain Wilkes says of a village up the Klackamus, its inhabitants number about forty-five individuals. Mr. Waller went there to preach, and about half the inhabitants of the village attended. The chief was the interpreter, and was thought to have done his office in rather a waggish sort of manner. Preaching to the natives through an interpreter is at all times difficult, and especially so when the speaker has to do it in the Indian jargon of the country. This village has been disputed ground between Mr. Waller and Mr. Bachelét (two missionaries).

To the generally bad character of the Oregon tribes, there have been known some individual exceptions.

"During my stay at Vancouver," says Captain Wilkes, "I frequently saw Casenove, the chief of the Klackatack tribe. He lives in a lodge near the village of Vancouver, and has always been a warm friend of the whites. He was once lord of all this domain. His village was situated about six miles below Vancouver, on the north side of the river, and within the last fifteen years was quite populous: he then could muster four or five hundred warriors; but the ague and fever have within a short space of time swept off the whole tribe; and it is said that they all died within three weeks. He now stands alone, his land, tribe, and property, all parted, and he left dependent on the bounty of the Company. Casenove is about fifty years of age, and a noble and intelligent-looking Indian. At the fort he is always welcome, and is furnished with a plate at meal-times at the side-table. I could not but feel for the situation of one who, in the short space of a few years, has lost not only his property and importance, but his whole tribe and kindred, as I saw him quietly enter the apartment, wrapped in his blanket, and take his seat at

tribes are far more daring and intrepid than others. The most degraded are those who live chiefly on roots, and known by the name of diggers. The boldest are those inhabiting Vancouver's and Queen Charlotte's Islands; and those southward about the opposite inlets, near the point where Sir Alexander Mackenzie, after crossing America from Canada, arrived at the waters of the Pacific. Captain Wilkes gives, in his narrative, a very interesting account of the condition and number of the native inhabitants of Oregon in Texas. He says—

"I satisfied myself that the accounts given of the depopulation of this country are not exaggerated; for places were pointed out to me where dwelt whole tribes that have been entirely swept off; and during the time of the greatest mortality, the shores of the river were strewn with the dead and dying. This disease, ague and fever, occurs, it is said, semi-annually, and in the case of foreigners it is more mild at each succeeding attack.

"Owing to the above causes, the population is much less than I expected to

the lonely board. He scarce seemed to attract the notice of any one, but ate his meal in silence, and retired. During the time of his prosperity he was ever ready to search out and bring to punishment all those who committed depredations on strangers.

"Casenove's tribe is not the only one that has suffered in this way; many others have been swept off entirely by this fatal disease, without leaving a single survivor to tell their melancholy tale.

"The cause of this great mortality among the Indians, has been attributed to the manner in which the disease has been treated, or rather to the superstitious practices. Their medicine-men and women are no better than jugglers, and use no medicine except some deleterious roots; while, from the character of these Indians, and their (barbarous) treatment of an unsuccessful practitioner, the whites decline administering any medicines, for fear of revengeful consequences.

"Of their medicine-men they have a great dread, and even of their bones after death. Thus, a medicine-man was buried near this burying-ground about a year before our visit to the country, whose body the wolves dug up: no one could be found to bury his bones again, and they were still to be seen bleaching on the surface of the ground.

"It is no sinecure to be a medicine-man; and if they inspire dread in others they are made to feel it themselves, being frequently obliged to pay the forfeit of their own lives, if they are not successful in curing their patients. The chief of the Klackamus tribe told Mr. Drayton that some of his men had gone to kill a medicine-man, in consequence of the death of his wife. These men afterwards returned with a horse and some smaller presents from the medicine-man, which he had paid to save his life.

"This rule equally applies to the whites who prescribe for Indians, an instance of which appeared a short time before our arrival, when Mr. Black, a chief trader in one of the northern posts, was shot dead in his own room, by an Indian to whose parent (a chief) he had been charitable enough to give some medicine. The chief died soon after taking it, and Mr. Black paid the forfeit of his kindness with his life. The deed was done in a remarkably bold and daring manner. The Indian went to the fort and desired to see Mr. Black, saying he was sick and cold. He was allowed to enter, and Mr. Black had a fire made for him, without any suspicions of his intentions. On his turning his back, however, towards the Indian, he was instantly shot, and fell dead on his face, when the man made his escape from the fort before any suspicions were excited of his being the murderer.

"To Mr. Black the world is indebted for the greater part of the geographical knowledge which has been published of the country west of the Rocky Mountains; and he not only devoted much of his time to this subject, but also to the making of many collections in the other departments of natural history, as well as in geology and mineralogy."

Many of the Oregon Indians leave their tribes and go on long journeys. Mr. Spalding, a missionary, informed Captain Wilkes that the number of Oregon Indians whom he has ascertained to have visited the United States was surprising. He informed our gentlemen that he had letters to Boston in eighty-one days from the Dalles, by means of Indians and the American rendezvous; and, what was remarkable, the slowest part of the route was from St. Louis to Boston. The communication is still carried on by Indians, although it was generally supposed to be by the free trappers. He considers that these tribes, both men and women, are an industrious people.

find it. I made every exertion to obtain correct information, and believe that at the time of our visit, the following was very nearly the truth, viz. :—

Vancouver and Washington Island	5000
From latitude 50° to 54° north on the main	2000
Fenn's Cove, Whidby's Island, including the main land (Sachet tribe)	
Hood's Canal (Suquamish and Toando tribes)	650
Birch Bay	500
Fraser's River	300
Clalams, at Port Discovery, New Dungeness	500
Port Townsend	350
Classet Tribe, Cape Flattery, and Point Grenville	70
Nisqually	1250
Chickeeles and Puget Sound	200
Port Orchard	700
Cowlitz	150
Okonagan	330
Colville and Spokane	300
Kilamukes	450
Chinooks	400
Clatsops	209
Cascades	220
Pillar Rock, Oak Point, and Columbia River	150
Willamette Fall and Valley	300
Dalles	275
De Chute's and John Day's River	250
Yakima	300
Wallawalla	100
Blackfeet, that dwell principally on the west side of the Rocky Mountains	1100
Umpquas	1000
Rogues' River	400
Klamets	500
Shasto	300
Callapuyas	500
	600
Total . . .	19,354

"The whole territory may therefore be considered as containing about 20,000 Indians; and this, from a careful revision of the data obtained by myself and some of the officers, I am satisfied is rather above than under the truth. The whites and half-breds were between 700 and 800; 150 were Americans. The number of the latter has, however, increased very much since the year 1840, as many emigrants have crossed the mountains. The decrease of the red race is no doubt equivalent to the increase by immigration."

## CHAPTER XXVIII.

OVERLAND EXPEDITIONS FROM THE UNITED STATES TO OREGON AND  
CALIFORNIA.

IN order to continue our account of the progress of America, we must follow the advance of the European race over the wilderness countries, which extend between the Mississippi and the Pacific Ocean. The spirit of enterprise, and the love of adventure, have urged bold men to face the most perilous dangers,—to suffer the most miserable privations, and to endure the greatest fatigue, in traversing those vast regions, from the time, when Sir Alexander Mackenzie explored the breadth of America, between the rivers of Canada and the shores of the Pacific, until the period when the Rocky Mountains have been crossed by the most recent band of adventurers.

We shall hereafter sketch the routes from the Missouri, over the great central prairies to Santa Fé, and to the great Mexican plain of Anahuac. We have followed the United States exploring parties under Captain Wilkes, in North and South Oregon and California. To complete, or follow up, the explorations made in Oregon and California, two expeditions were fitted out, the first in 1843, the second in 1844: both under the command of Captain Fremont, of the United States Topographical Engineers.

The narrative, or journal of those expeditions, is remarkably well written, and abounds in the most interesting information relative to the climate, soil, geology, and natural history generally, of the countries traversed by Captain Fremont.

The object of the first expedition was to explore the regions between the Missouri River and the SOUTH PASS of the Rocky Mountains, and the territories also drained by the Kansas and Great Platte Rivers. He departed from the city of Washington on the 2nd of May, 1842, and arrived at St. Louis on the 22nd, from whence Captain Fremont and his party proceeded about 400 miles to Chouteau's trading place, ten miles above the mouth of the Kansas in latitude 39 deg. 6 min. north, longitude 94 deg. 26 min. west, 700 feet above the level of the sea. This exploring party consisted of Captain Fremont, as commander, Mr. Preuss, a German, as assistant surveyor, Maxwell a hunter, Carson, long noted as a bold trapper in the Rocky Mountains, two youths as adventurers, and about twenty men, habituated to prairie, mountain, river, and forest life,—chiefly Canadian voyageurs and half-breds, who had been brought up in the service of the fur companies: all were well armed and mounted on horses. They started with eight waggons, drawn by mules carrying the luggage,—some oxen, driven along to be killed for provisions, and a few spare horses.

“From the belt of wood,” says Captain Fremont, “which borders the Kansas,

in which we had passed several good-looking Indian farms, we suddenly emerged on the prairies, which received us at the outset with some of their striking characteristics; for here and there rode an Indian, and but a few miles distant heavy clouds of smoke were rolling before the fire. In about ten miles we reached the Santa Fé road, along which we continued for a short time, and encamped early on a small stream; having travelled about eleven miles. During our journey, it was the customary practice to encamp an hour or two before sunset, when the carts were disposed so as to form a sort of barricade around a circle some eighty yards in diameter. The tents were pitched, and the horses hobbled and turned loose to graze; and but a few minutes elapsed before the cooks of the messes, of which there were four, were busily engaged in preparing the evening meal. At nightfall, the horses, mules, and oxen, were driven in and picketed—that is, secured by a halter, of which one end was tied to a small steel-shod picket, and driven into the ground; the halter being twenty or thirty feet long, which enabled them to obtain a little food during the night. When we had reached a part of the country where such a precaution became necessary, the carts being regularly arranged for defending the camp, guard was mounted at eight o'clock, consisting of three men, who were relieved every two hours; the morning watch being horse guard for the day. At daybreak, the camp was roused, the animals turned loose to graze, and breakfast generally over between six and seven o'clock, when we resumed our march, making regularly a halt at noon for one or two hours. Such was usually the order of the day, except when accident of country forced a variation; which, however, happened but rarely. We travelled next day along the Santa Fé road, which we left in the afternoon, and encamped late in the evening on a small creek called by the Indians *Mishmagwi*."

After a journey of extraordinary fatigue, attended frequently with severe privation, Captain Fremont arrived at the ascent to the southern pass of the Rocky Mountains. The narrative of this journey is remarkably interesting. The perils of fording and ascending rivers,—the hostility of the Indian tribes, the disturbed state of the country west of the American settlements,—the buffalo herds and hunts,\*—the sufferings of the emigrants on their way to Oregon,—the lives of the trappers,†—the account of the trading-posts, the arrangements for

\* See account of the Buffalo and Fur Trade in Supplement, and in vol. ii.

† THE TRAPPERS OR BEAVER HUNTERS.—"In the old times of the Canadian Fur trade, when the trade in furs was chiefly pursued about the lakes and rivers, the expeditions were, in a great degree, carried on in bateaux and canoes. But a totally different class has now sprung up—the "mountaincers"—the traders and trappers that scale the vast mountain chains, and pursue their hazardous vocation amidst their wild recesses—moving from place to place on horseback—exposed not alone to the perils of the wilderness, but to the perils of attack from fierce Indians, to whom it has become as favourable an exploit to harass and waylay a band of trappers with their pack-horses, as it is to the Arabs of the desert to plunder a caravan. The equestrian exercises in which they are constantly engaged—the nature of the country they traverse—vast plains and mountains pure and exhilarating in their atmospheric qualities—seem to make them, physically and mentally, a more lively, vigorous, daring, and enduring race than the fur traders and trappers of former days, who generally had huts or tents to shelter them



travelling, the exhausted state of their horses, the manner in which fresh horses and guides were procured, and the accounts of the regions travelled over, are clearly described.

On the 15th of July the party reached Fort Laramie. On the left bank of the river, about twenty-five feet above the water, Captain Fremont says, "Its lofty walls whitewashed and picketed, with large bastions at the angles, gave it an imposing appearance. A cluster of Sioux lodges was pitched under the walls, and with the background of the Black Hills, and the prominent peak of Laramie Mountain, strongly drawn in the clear light of the western sky, where the sun had already set, the whole formed at the moment a strikingly beautiful picture. Mr. Boudcau, in charge of the post, received us with great hospitality.

"Laramie, is a quadrangular structure, built of clay, after the fashion of the Mexicans, who are generally employed in building them. The walls are about fifteen feet high, surmounted with a wooden palisade, and form a portion of ranges of houses, which entirely surround a yard of about 130 feet square. Every apartment has its door and window—all opening on the inside. There are two entrances opposite each other, and midway the wall, one of which is a large and public entrance; the other smaller and more private—a sort of postern gate. Over the great entrance is a square tower with loop-holes, and, like the rest of the work, built of earth. At two of the angles, and diagonally opposite each other, are large square bastions so arranged as to sweep the four faces of the walls.

This post belongs to the American Fur Company, and intrusted to the care of two clerks and about sixteen men. "As usual, these had found wives among the Indian squaws: and with the usual accompaniment of children the place had a populous appearance." The object of the establishment is trade with the neighbouring tribes, who, in the course of the year, generally make two or three visits to the fort. In addition to this, traders, with a small outfit, are constantly kept

from the inclemency of the seasons—were seldom exposed to the hostility of the natives, and generally were within reach of supplies from the settlements. There is, perhaps, no class of men on the earth who lead a life of more continued exertion, danger, and excitement, and who are more enamoured of their occupations, than the free trappers of the wild regions of the West. No toil, no danger, no privation, can turn the trapper aside from his pursuit. If his meal is not ready in time, he takes his rifle—hies to the forest—shoots his game—lights his fire, and cooks his repast. With his horse and his rifle he is independent of the world, and spurns its restraints. In vain may the most vigilant and cruel savages beset his path—in vain may rocks, and precipices, and wintry torrents oppose his progress; let but a single track of a beaver meet his eye, and he forgets all danger, and defies all difficulties. At times he may be seen, with his traps on his shoulders, buffeting his way across rapid streams amidst floating blocks of ice; at other times, with his traps slung on his back, clambering the most rugged mountains—scaling or descending the most frightful precipices—searching by routes inaccessible to horse, and never before trodden by white man, for springs and lakes unknown to his comrades, where he may meet with his favourite game. This class of hunters are generally Canadians by birth, and of French descent; who, after being bound to serve the traders for a certain number of years and receive wages, or hunt on shares, then continue to hunt and trap on their own account, trading with the company like the Indians; hence they are called free men."—*Dunn's History of the Oregon Territory.*

amongst them. The articles of trade consist on the one side, almost entirely of buffalo robes; and, on the other, of blankets, calicoes, guns, powder, and lead, with such cheap ornaments as glass beads, looking-glasses, rings, vermilion for painting, tobacco, and principally, and in spite of the prohibition, of spirits, brought into the country in the form of alcohol, and diluted with water before sold. The American Fur Company, throughout the country, are strenuously opposed to the introduction of spirituous liquors. "But," says Captain Fremont, "when a keg of alcohol will purchase from an Indian every thing he possesses—his furs, his lodge, his horses, and even his wife and children—and when any vagabond, who has money enough to purchase a mule, can go into a village and trade against them successfully, without withdrawing entirely from the trade it is impossible for them to discontinue its use. In their opposition to this practice, the company is sustained, not only by their obligation to the laws of the country and the welfare of the Indians, but clearly also on grounds of policy; for, with heavy and expensive outfits, they contend at manifestly great disadvantage against the numerous independent and unlicensed traders, who enter the country from various avenues, from the United States and from Mexico, having no other stock in trade than some kegs of liquor, which they sell at the modest price of thirty-six dollars per gallon. The difference between the regular trader and the *coureur des bois* (as the French call the itinerant or peddling traders), with respect to the sale of spirits, is here, as it always has been, fixed and permanent, and growing out of the nature of their trade. The regular trader looks a-head, and has an interest in the preservation of the Indians, and in the regular pursuit of their business, and the preservation of their arms, horses, and every thing necessary to their future and permanent success in hunting: the *coureur des bois* has no permanent interest, and gets what he can, and for what he can, from every Indian he meets, even at the risk of disabling him from doing any thing more at hunting."

The fort had a very cool and clean appearance. The great entrance was

\* Captain Fremont learned the following particulars of the condition of the country. "For several years the Cheyennes and Sioux had gradually become more and more hostile to the whites, and in the latter part of August, 1841, had had rather a severe engagement with a party of sixty men under the command of Mr. Frapp, of St. Louis. The Indians lost eight or ten warriors, and the whites had their leader and four men killed. This fight took place on the waters of Snake River; and it was this party, on their return under Mr. Bridger, which had spread so much alarm among my people. In the course of the spring two other small parties had been cut off by the Sioux—one on their return from the Crow nation, and the other among the Black Hills." The emigrants to Oregon and Mr. Bridger's party met here a few days before Captain Fremont's arrival. "Divisions and misunderstandings had grown up among them; they were already somewhat disheartened by the fatigue of their long and wearisome journey, and the feet of their cattle had become so much worn as to be scarcely able to travel. In this situation they were not likely to find encouragement in the hostile attitude of the Indians, and the new and unexpected difficulties which sprang up before them. They were told that the country was entirely swept of grass, and that few or no buffalo were to be found on their line of route; and, with their weakened animals, it would be impossible for them to transport their heavy waggons over the mountains. Under these circumstances, they disposed of their waggons and cattle at the forts; selling them at the prices they had paid in the States, and taking in exchange coffee and sugar at one dollar a pound, and miserable worn-out horses, which died before they reached the mountains. The superintendent at Laramee purchased thirty, and at the lower fort eighty head of fine cattle, some of them of the Durham breed. Mr. Fitzpatrick, whose

floored, and about fifteen feet long, made a pleasant, shaded seat, through which the breeze swept constantly; for this country is famous for high winds. The Indian tribes were at this period in a state of hostility, and the routes to Oregon, California, and Mexico were rendered extremely dangerous.

"The effect of a recent engagement (with a Mr. Frapp) had been greatly to irritate the hostile spirit of the savages; and immediately subsequent to that event, the Gros Ventre Indians had united with the Oglallahs and Cheyennes, and taken the field in great force—to the amount of 800 lodges. Their object was to make an attack on a camp of Snake and Crow Indians, and a body of about 100 whites, who had made a rendezvous somewhere in the Green River Valley, or on the Sweet Water. After spending some time in buffalo hunting in the neighbourhood of the Medicine Bow Mountain, they were to cross over to the Green River Waters, and return to Laramie by way of the South Pass and the Sweet Water Valley." Captain Fremont subsequently learned that a party of emigrants, led by Mr. Fitzpatrick were overtaken by their pursuers near Rock Independence, in the valley of the Sweet Water; but that his skill and resolution saved them. From Fort Laramie to the Red Buttes, by the ordinary road is 135 miles; and, though only on the threshold of danger, the services of an interpreter were secured.

"So far as frequent interruption from the Indians would allow," says Captain Fremont, "we occupied ourselves in making some astronomical calculations, and bringing up the general map to this stage of our journey; but the tent was generally occupied by a succession of our unceremonious visitors. Some came for presents, and others for information of our object in coming to the country; now and then, one would dart up to the tent on horseback, jerk off his trappings, and stand silently at the door, holding his horse by the halter, signifying his desire to trade. Occasionally a savage would stalk in with an invitation to a feast of honour,—a dog feast, and deliberately sit down and wait quietly until I was ready to accompany him. I went to one; the women and children were sitting outside the lodge, and we took our seats on buffalo robes spread around. The dog was in a large pot over the fire, in the middle of the lodge, and immediately on our arrival was dished up in large wooden bowls, one of which was handed to each. The flesh appeared very glutinous, with something of the flavour and appearance of mutton.

"During the 18th of July, an expected Indian village arrived, consisting principally of old men, women, and children. They had a considerable number of horses, and large troops of dogs. Their lodges were pitched near the fort, and our camp was

name and high reputation are familiar to all who interest themselves in the history of this country, had reached Laramie in company with Mr. Bridger; and the emigrants were fortunate enough to obtain his services to guide them as far as the British post of Fort Hall, about 250 miles beyond the south pass of the mountains. They had started for this post on the 4th of July, and immediately after their departure, a war party of 350 *braves* set out upon their trail. As their principal chief or partisan had lost some relations in the recent fight, and had sworn to kill the first whites on his path, it was supposed that their intention was to attack the party, should a favourable opportunity offer; or if foiled in their principal object, content themselves with stealing horses and cutting off stragglers."

constantly crowded with Indians of all sizes, from morning until night; at which time some of the soldiers, generally, came to drive them all off to the village. My tent was the only place which they respected. Here only came the chiefs and men of distinction, and generally one of them remained to drive away the women and children. The numerous strange instruments, applied to still stranger uses, excited awe and admiration among them, and those which I used in talking with the sun and stars they looked upon with especial reverence, as mysterious things of "great medicine." Of the three barometers which I had brought with me thus far successfully, I found that two were out of order, and spent the greater part of the 19th in repairing them. We had the misfortune to break here a large thermometer, graduated to show fifths of a degree, which I used to ascertain the temperature of boiling water, and with which I had promised myself some interesting experiments in the mountains. We had but one remaining on which the graduation extended sufficiently high; and this was too small for exact observations. During our stay here, the men had been engaged in making numerous repairs, arranging pack-saddles, and otherwise preparing for the chances of a rough road and mountain travel. All things of this nature being ready, I gathered them round me in the evening, and told them that I had determined to proceed next day. They were all well armed. Our observations showed that the chronometer had preserved its rate in a most satisfactory manner. As deduced from it, the longitude of Fort Laramie is 7 hours 01 min. 21 sec., and from lunar distance 7 hours 01 min. 29 sec.; giving for the adopted longitude 104 deg. 47 min. 43 sec. The elevation of the fort above the Gulf of Mexico is 4470 feet. The winter climate here is remarkably mild for the latitude; but rainy weather is frequent, and the place is celebrated for winds, of which the prevailing one is west. An east wind in summer, and a south wind in winter, are said to be always accompanied with rain."

On being ready to depart on the 21st of July, the interpreter stated his apprehension of formidable dangers, and that the chiefs were assured they would all be cut off by hostile tribes; but Captain Fremont was not to be daunted, and he determined on prosecuting the journey. The road led over an interesting plateau between the north fork of the Platte on the right, and Laramie River on the left. "Our tents," he observes, "having been found too thin to protect ourselves and the instruments from the rains, which in this elevated country are attended with cold and unpleasant weather, I had procured from the Indians at Laramie a tolerably large lodge, about eighteen feet in diameter, and twenty feet in height. Such a lodge, when properly pitched, is, from its conical form, almost perfectly secure against the violent winds which are frequent in this region, and, with a fire in the centre, is a dry and warm shelter in bad weather. By raising the lower part, so as to permit the breeze to pass freely, it is converted into a pleasant

summer residence, with the extraordinary advantage of being entirely free from mosquitoes, one of which I have never seen in an Indian lodge."

"To keep open the communications," says Captain Fremont, "with Oregon territory, a show of military force in this country is absolutely necessary; and a combination of advantages renders the neighbourhood of Fort Laramie the most suitable place, on the line of the Platte, for the establishment of a military post. It is connected with the mouth of the Platte and the Upper Missouri by excellent roads, which are in frequent use, and would not in any way interfere with the range of the buffalo, on which the neighbouring Indians mainly depend for support. It would render any posts on the Lower Platte unnecessary, the ordinary communication between it and the Missouri being sufficient to control the intermediate Indians. It would operate effectually to prevent any such coalitions as are now formed among the Gros Ventres, Sioux, Cheyennes, and other Indians, and would keep the Oregon road through the valley of the Sweet Water and the South Pass of the mountains constantly open. It lies at the foot of a broken and mountainous region, along which, by the establishment of small posts in the neighbourhood of St. Vrain's Fort, on the South Fork of the Platte, and Bent's Fort, on the Arkansas, a line of communication would be formed, by good *waggon* roads, with our southern military posts, which would entirely command the mountain passes, hold some of the most troublesome tribes in check, and protect and facilitate our intercourse with the neighbouring Spanish settlements. The valleys of the rivers on which they would be situated are fertile; the country, which supports immense herds of buffalo, is admirably adapted to grazing; and herds of cattle might be maintained by the posts, or obtained from the Spanish country, which already supplies a portion of their provisions to the trading posts mentioned above."—*Narrative*.

To the south, along the route on the 22nd, the main chain of the Black or Laramie Hills rises precipitously upward in masses along the summits. An inverted cone of black cloud (cumulus) rested during all the forenoon on the lofty peak of Laramie Mountain, estimated to be 6500 feet above the sea. Eastward of the meridian of Fort Laramie, the principal objects which strike the eye of a traveller are the absence of timber, and the immense expanse of prairie, covered with the verdure of rich grasses, and highly adapted for pasturage. Wherever they are not disturbed by man, large herds of buffalo give animation to this country. Westward of Laramie River, the region becomes sandy, and apparently sterile.

"The prominent characteristic is the extraordinary abundance of *artemisia*, which grows everywhere—on the hills, and over the river bottoms, in tough, twisted, wiry clumps; and, wherever the beaten track was left, they rendered the progress of the carts rough and slow. As the country increased in elevation on our advance to the west, they increased in size; and the whole air is strongly impregnated and saturated with the odour of camphor and spirits of turpentine, which are combined in this plant." "This climate," says Captain Fremont, "has been

found very favourable to the restoration of health, particularly in cases of consumption; and possibly the respiration of air so highly impregnated with aromatic plants may have some influence. The present year had been one of unparalleled drought, and throughout the country the water had been almost dried up. The greater number of the springs, and many of the streams, which made halting-places for the *voyageurs* had been dried up. Every where the soil looked parched and burnt; the scanty yellow grass crisped under the foot, and even the hardiest plants were destroyed by want of moisture. I think it necessary to mention this fact, because, to the rapid evaporation in such an elevated region, nearly 5000 feet above the sea, almost wholly unprotected by timber, should be attributed much of the sterile appearance of the country, in the destruction of vegetation, and the numerous saline efflorescences which covered the ground."

Before leaving the last crossing of the Platte, Captain Fremont says, "I will endeavour to give some description of the nature of the road from Laramie to this point. The nature of the soil may be inferred from its geological formation. The limestone at the eastern limit of this section is succeeded by limestone without fossils, a great variety of sandstone, consisting principally of red sandstone and fine conglomerates. The red sandstone is argillaceous, with compact white gypsum or alabaster, very beautiful. The other sandstones are grey, yellow, and ferruginous, sometimes very coarse. The apparent sterility of the country must, therefore, be sought for in other causes than the nature of the soil. The face of the country cannot, with propriety, be called hilly. It is a succession of long ridges, made by the numerous streams which come down from the neighbouring mountain range. The ridges have an undulating surface, with some such appearance as the ocean presents in an ordinary breeze.

"The road which is now generally followed through this region is therefore a very good one, without any difficult ascents to overcome. The principal obstructions are near the river, where the transient waters of heavy rains have made deep ravines with steep banks, which renders frequent circuits necessary. It will be remembered that waggons pass this road only once or twice a year, which is by no means sufficient to break down the stubborn roots of the innumerable artemisia bushes. A partial absence of these is often the only indication of the track; and the roughness produced by their roots in many places gives the road the character of one newly opened in a wooded country. This is usually considered the worst part of the road east of the mountains; and, as it passes through an open prairie region, may be much improved, so as to avoid the greater part of the inequalities it now presents.

"From the mouth of the Kansas to the Green River Valley, west of the Rocky Mountains, there is no such thing as a mountain road on the line of communication."

Before starting on the most difficult and perilous part of the journey, and which he was earnestly dissuaded, from the hostile state of the country, not to



attempt, Captain Fremont says, "Having resolved to disencumber ourselves immediately of every thing not absolutely necessary to our future operations, I turned directly in toward the river, and encamped on the left bank, a little above the place where our council had been held, and where a thick grove of willows offered a suitable spot for the object I had in view.

"The carts having been discharged the covers and wheels were taken off, and, with the frames, carried into some low places among the willows, and concealed in the dense foliage in such a manner that the glitter of the iron-work might not attract the observation of some straggling Indian. In the sand, which had been blown up into waves among the willows, a large hole was then dug, ten feet square and six deep. In the mean time all our effects had been spread out upon the ground, and whatever was designed to be carried along with us separated and laid aside, and the remaining part carried to the hole and carefully covered up. As much as possible all traces of our proceedings were obliterated, and it wanted but a rain to render our *cache* safe beyond discovery. All the men were now set at work to arrange the pack-saddles and make up the packs." The best thermometer was accidentally broken at this place, which was named *Cache* camp, longitude 106 deg. 33 min. 26 sec., latitude 42 deg. 50 min. 53 sec."

All the arrangements having been completed, the expedition left the encampment early on the morning of the 29th of July. In a few miles they reached the Red Buttes, a famous landmark, whose geological composition is red sandstone, limestone, and calcareous sandstone and pudding-stone. Here the river cuts its way through a ridge; on the eastern side of which are the lofty escarpments of red argillaceous sandstone, called the Red Buttes. On the banks were willow and cherry-trees. The cherries were not yet ripe, but in the thickets were numerous fresh tracks of the grizzly bear, which is very fond of this fruit.

Before leaving the course of the Platte, they saw numerous herds of mountain sheep, and frequently heard the rattling of stones rolling rapidly down the steep hills. This was the first place at which they had killed any of these sheep or goats (for they are called by each name). Their flesh is much esteemed by the hunters; and the horns are often three feet long and seventeen inches in circumference at the base, weighing eleven pounds. The use of these horns seems to be to protect the animal's head in pitching down precipices to avoid the wolves—their only safety being in places where they cannot be followed. "The Lones are very strong and solid, the marrow occupying but a very small portion of the bone in the leg, about the thickness of a rye-straw. The hair is short, resembling the winter colour of our common deer, which it nearly approaches in size and appearance. Except in the horns, it has no resemblance whatever to the goat."

On leaving the course of the Platte, to cross over to the Sweet Water, they wound their way to the summit of the hills, of which the peaks are about 800 feet above the Platte, bare and rocky.

On the 1st of August, the hunters went a-head, as buffalo appeared tolerably abundant, and the party moved about seven miles up the valley, and encamped one mile below Rock Independence. This is an isolated granite rock, about 650 yards long, and forty in height. "Everywhere, within six or eight feet of the ground, where the surface is sufficiently smooth, and in some places sixty or eighty feet above, the rock is inscribed with the names of travellers. Many a name famous in the history of this country, and some well known to science, are to be found mixed among those of the traders and travellers for pleasure and curiosity, and of missionaries among the savages. Some of these have been washed away by the rain, but the greater number are still very legible. The position of this rock is in longitude 107 deg. 56 min., latitude 42 deg. 29 min. 36 sec. We remained at our camp of August 1st until noon of the next day, occupied in drying meat."

Five miles above Rock Independence they reached a place called the Devil's Gate, where the Sweet Water cuts through a granite ridge. "The length of the passage is about 300 yards, and the width thirty-five yards. The walls of rock are vertical, and about 400 feet in height; and the stream in the *gate* is almost entirely choked up by masses which have fallen from above. In the wall, on the right bank, is a dike of trap-rock, cutting through a fine-grained grey granite. Near the point of this ridge crop out some strata of the valley formation, consisting of a greyish micaceous sandstone, and fine-grained conglomerate and marl. The country for several miles up this valley, is exceedingly picturesque. On either side of the valley, which is four or five miles broad, the mountains rise to the height of 1200 and 1500 or 2000 feet. On the south side the range appears to be timbered, and during the night of the 3rd of August, was luminous with fires—probably the work of the Indians, who had just passed through the valley. On the north, broken and granite masses rise abruptly from the green sward of the river, terminating in a line of broken summits. Except in the crevices of the rock, and here and there on a ledge or bench of the mountain, where a few hardy pines have clustered together, these are perfectly bare and destitute of vegetation.

"Among these masses, where there are sometimes isolated hills and ridges, green valleys open in upon the river, which sweeps the base of these mountains for thirty-six miles. Everywhere its deep verdure and profusion of beautiful flowers is in pleasing contrast with the sterile grandeur of the rock and the barrenness of the sandy plain, which, from the right bank of the river, sweeps up to the mountain range that forms its southern boundary. The great evaporation on the sandy soil of this elevated plain, and the saline efflorescences which whiten the ground, and shine like lakes reflecting the sun, make a soil wholly unfit for cultivation." Travelling along the upland part of the valley, which is overgrown with *artemisia*, scattered about on the plain there were small isolated hills. One of these, about fifty feet high, consisted of white clay and marl, in nearly horizontal strata. Several bands of buffalo made their appearance on the 3rd, with herds of antelope; and a grizzly bear was seen scrambling up among the rocks. On

passing over a slight rise near the river, we caught the first view of the Wind River mountains, appearing, at this distance of about seventy miles, to be a low and dark mountainous ridge.

On the 9th of August, they approached the summits. Captain Fremont says, "The weather still cloudy, with occasional rain. Our general course was west, as I had determined to cross the dividing ridge by a bridle-path among the broken country more immediately at the foot of the mountains, and return by the waggon road, two and a half miles to the south of the point where the trail crosses.

"About six miles from our encampment brought us to the summit. The ascent had been so gradual, that we were obliged to watch very closely to find the place at which we had reached the culminating point. This was between two low hills, rising on either hand fifty or sixty feet. When I looked back at them, from the foot of the immediate slope on the western plain, their summits appeared to be about 120 feet above. From the impression on my mind at this time, and subsequently on our return, I should compare the elevation which we surmounted immediately at the pass, to the ascent of the Capitol hill from the avenue at Washington. It is difficult for me to fix positively the breadth of this pass. From the broken ground where it commences, at the foot of the Wind River chain, the view to the south-east is over a champaign country, broken, at the distance of nineteen miles, by the Table Rock; which, with the other isolated hills in its vicinity, seems to stand on a comparative plain. This I judged to be its termination, the ridge recovering its rugged character with the Table Rock. It will be seen that it in no manner resembles the places to which the term is commonly applied—nothing of the gorge-like character and winding ascents of the Alleghany passes in America; nothing of the Great St. Bernard and Simplon passes in Europe. Approaching it from the mouth of the Sweet Water, a sandy plain, 120 miles long, conducts by a gradual and regular ascent to the summit, about 7000 feet above the sea; and the traveller, without being reminded of any change by toilsome ascents, suddenly finds himself on the waters which flow to the Pacific Ocean. By the route we had travelled, the distance from Fort Laramie is 320 miles, or 950 from the mouth of the Kansas.

"Continuing our march, we reached, in eight miles from the Pass, the Little Sandy, one of the tributaries of the Colorado, or Green River of the Gulf of California. The weather had grown fine during the morning, and we remained here the rest of the day to dry our baggage and take some astronomical observations. The stream was about forty feet wide, and two or three deep, with clear water and a full swift current, over a sandy bed. It was timbered with a growth of low bushy and dense willows, among which were little verdant spots, which gave our animals fine grass, and where I found a number of interesting plants. Among the neighbouring hills I noticed fragments of granite containing magnetic iron. Longitude of the camp was 109 deg. 37 min. 59 sec., and latitude 42 deg. 27 min. 34 sec.

The face of the country traversed next day was of a brown sand of granite materials, the *detritus* of the neighbouring mountains. Strata of the milky quartz cropped out, and blocks of granite were scattered about, containing magnetic iron. In the afternoon we had a severe storm of hail, and encamped at sunset on the first New Fork. Within the space of a few miles, the Wind Mountains supply a number of tributaries to Green River, which are called the New Forks. Near our camp were two remarkable isolated hills, one of them sufficiently large to merit the name of mountain. They are called the Two Buttes, and will serve to identify the place of our encampment, which the observations of the evening placed in longitude 109 deg. 58 min. 11 sec., and latitude 42 deg. 42 min. 46 sec."

The air next morning, August the 10th, was clear and pure, and the morning extremely cold, but beautiful. "A lofty snow peak of the mountain is glittering in the first rays of the sun, which has not yet reached us. The long mountain wall to the east, rising 2000 feet abruptly from the plain, behind which we see the peaks, is still dark, and cuts clear against the glowing sky. A fog, just risen from the river, lies along the base of the mountain. A little before sunrise the thermometer was at 35 deg., and at sunrise 33 deg. Water froze last night, and fires are very comfortable. The scenery becomes hourly more interesting and grand, and the view here is truly magnificent; but, indeed, it needs something to repay the long prairie journey of 1000 miles. The sun has just shot above the wall, and makes a magical change. The whole valley is glowing and bright, all the mountain peaks are gleaming like silver. Though these snow mountains are not the Alps, they have their own character of grandeur and magnificence, and will doubtless find pens and pencils to do them justice. In the scene before us, we feel how much wood improves a view. The pines on the mountain seemed to give it much additional beauty. Instead of the creeks, which description had led me to expect, I find bold, broad streams, with three or four feet water, and a rapid current. The fork on which we are encamped is upwards of 100 feet wide, timbered with groves or thickets of the low willow. We were now approaching the loftiest part of the Wind River chain; and I left the valley a few miles from our encampment, intending to penetrate the mountains as far as possible with the whole party. We were soon involved in very broken ground, among long ridges covered with fragments of granite. Winding our way up a long ravine, we came unexpectedly in view of a most beautiful lake, set like a gem in the mountains. The sheet of water lay transversely across the direction we had been pursuing, and, descending the steep, rocky ridge, where it was necessary to lead our horses, we followed its banks to the southern extremity. Here a view of the utmost magnificence and grandeur burst upon our eyes. With nothing between us and their feet to lessen the effect of the whole height, a grand bed of snow-capped mountains rose before us, pile upon pile, glowing in the bright light of an August day. Immediately below them lay the lake, between two ridges, covered

with dark pines, which swept down from the main chain to the spot where we stood. Here, where the lake glittered in the open sunlight, its banks of yellow sand and the light foliage of aspen groves contrasted well with the gloomy pines. 'Never before,' said Mr. Preuss, 'in this country or in Europe, have I seen such magnificent grand rocks.' I was so much pleased with the beauty of the place, that I determined to make the main camp here, where our animals would find good pasturage, and explore the mountains with a small party of men. Proceeding a little further, we came suddenly upon the outlet of the lake, where it found its way through a narrow passage between low hills. Dark pines which overhung the stream, and masses of rock, where the water foamed along, gave it much romantic beauty. Where we crossed, which was immediately at the outlet, it is 250 feet wide, and so deep that with difficulty we were able to ford it. Its bed was an accumulation of rocks, boulders, and broad slabs, and large angular fragments, among which the animals fell repeatedly.

"The current was very swift, and the water cold, and of a crystal purity. In crossing this stream I met with a great misfortune in having my barometer broken. It was the only one. A great part of the interest of the journey for me was in the exploration of these mountains, of which so much had been said that was doubtful and contradictory; and now their snowy peaks rose majestically before me, and the only means of giving them authentically to science, the object of my anxious solicitude by night and day, was destroyed. We had brought this barometer in safety 1000 miles, and broke it almost among the snow of the mountains.

"The lake is about three miles long, and of very irregular width, and apparently great depth, and is the head water of the third New Fork, a tributary to *Green River*, the Colorado of the west, which flows into the Gulf of California. I encamped on the north side, about 350 yards from the outlet. This was the most western point at which I obtained astronomical observations, by which this place, called Bernier's encampment, is made in 110 deg. 08 min. 03 sec. west longitude from Greenwich, and latitude 43 deg. 49 min. 49 sec. We had no other compass than the small ones used in sketching the country; but from an azimuth, in which one of them was used, the variation of the compass is 18 deg. east.

"As soon as the camp was formed, I set about endeavouring to repair my barometer. The glass cistern had been broken about midway; but as the instrument had been kept in a proper position, no air had found its way into the tube, the end of which had always remained covered. Among the powder-horns in the camp, I found one which was very transparent, so that its contents could be almost as plainly seen as through glass. This I boiled and stretched on a piece of wood to the requisite diameter, and scraped it very thin, in order to increase

to the utmost its transparency. I then secured it firmly in its place on the instrument, with strong glue made from a buffalo, and filled it with mercury, properly heated. A piece of skin, which had covered one of the phials, furnished a good pocket, which was well secured with strong thread and glue, and then the brass cover was screwed to its place. The instrument was left some time to dry, and when I reversed it, a few hours after, I had the satisfaction to find it in perfect order; its indications being about the same as on the other side of the lake before it had been broken. Our success in this little incident diffused pleasure throughout the camp; and we immediately set about our preparations for ascending the mountains.

"As will be seen on reference to a map, on this short mountain chain are the head waters of four great rivers of the continent: namely, the Colorado, Columbia, flowing to the west; Missouri and Platte Rivers to the east.

"Our arrangements for the ascent were rapidly completed. We were in a hostile country, which rendered the greatest vigilance and circumspection necessary. The pass at the north end of the mountain was generally infested by Blackfeet; and immediately opposite was one of their forts, on the edge of a little thicket, 200 or 300 feet from our encampment. We were posted in a grove of beech, on the margin of the lake, and a few hundred feet long, with a narrow *prairillon* on the inner side, bordered by the rocky ridge. In the upper end of this grove we cleared a circular space about forty feet in diameter, and with the felled timber and interwoven branches, surrounded it with a breastwork five feet in height. A gap was left for a gate on the inner side, by which the animals were to be driven in and secured, while the men slept around the little work. It was half hidden by the foliage; and, garrisoned by twelve resolute men, would have set at defiance any band of savages which might chance to discover them in the interval of our absence. Fifteen of the best mules, with fourteen men, were selected for the mountain party. Our provisions consisted of dried meat for two days, with our little stock of coffee and some macaroni. In addition to the barometer and a thermometer, I took with me a sextant and spy-glass, and our compasses.

"Early in the morning of August 12, we left the camp, fifteen in number, well armed, of course, and mounted on our best mules. A pack animal carried our provisions, with a coffee-pot and kettle, and three or four tin cups. Every man had a blanket strapped over his saddle, to serve for his bed, and the instruments were carried by turns on their backs. We entered directly on rough and rocky ground; and, just after crossing the ridge, had the good fortune to shoot an antelope. We heard the roar, and had a glimpse of a waterfall as we rode along; and, crossing in our way two fine streams, tributary to the Colorado, in about two hours' ride we reached the top of the first row or range of the mountains. Here, again, a view of the most romantic beauty met our



our eyes. It seemed as if, from the vast expanse of uninteresting prairies we had passed over, nature had collected all her beauties together in one chosen place. We were overlooking a deep valley, which was entirely occupied by three lakes, and from the brink the surrounding ridges rose precipitously 500 to 1000 feet, covered with the dark green of the balsam pine, relieved on the border of the lake with the light foliage of the aspen. They all communicated with each other; and the green of the waters, common to mountain lakes of great depth, showed that it would be impossible to cross them. The surprise manifested by our guides when these impassable obstacles suddenly barred our progress proved that they were among the hidden treasures of the place, unknown even to the wandering trappers of the region. Descending the hill, we proceeded to make our way along the margin to the southern extremity. A narrow strip of angular fragments of rock sometimes afforded a rough pathway for our mules, but generally we rode along the shelving side, occasionally scrambling up, at a considerable risk of tumbling back into the lake.

"The slope was frequently 60 deg.; the pines grew densely together; and the ground was covered with the branches and trunks of trees. The air was fragrant with the odour of the pines; and I realised this delightful morning the pleasure of breathing that mountain air which makes a constant theme of the hunter's praise, and which now made us feel as if we had all been drinking some exhilarating gas. The depths of this unexplored forest were a place to delight the heart of a botanist. There was a rich undergrowth of plants and numerous gay-coloured flowers in brilliant bloom. We at length reached the outlet where some freshly-barked willows that lay in the water showed that beaver had been recently at work. There were some small brown squirrels jumping about in the pines, and a couple of large mallard ducks swimming about in the stream.

"We resumed our journey after a halt of about an hour, making our way up the ridge on the western side of the lake.

"We had reached a very elevated point; and in the valley below, and among the hills, were a number of lakes at different levels; some 200 or 300 feet above others, with which they communicated by foaming torrents. Even to our great height, the roar of the cataracts came up, and we could see them leaping down in lines of snowy form. From this scene of busy waters, we turned abruptly into the stillness of a forest, where we rode among the open bolls of the pines, over a lawn of verdant grass, having strikingly the air of cultivated grounds. Towards evening, we reached a defile, or rather a hole in the mountains, entirely shut in by dark pine-covered rocks.

"A small stream, with a scarcely perceptible current, flowed through a level bottom of perhaps eighty yards width, where the grass was saturated with water. Into this the mules were turned, and were neither hobbled nor picketed during

the night, as the fine pasturage took away all temptation to stray; and we made our bivouac in the pines.

"Among all the strange places on which we had occasion to encamp during our long journey, none have left so vivid an impression on my mind as the camp of this evening. The disorder of the masses which surrounded us; the little hole through which we saw the stars over head; the dark pines where we slept; and the rocks lit up with the glow of our fires, made a night-picture of very wild beauty.

The next morning was bright and pleasant, just cool enough to make exercise agreeable, and we soon entered the defile I had seen the preceding day. It was smoothly carpeted with a soft grass, and scattered over with groups of flowers, of which yellow was the predominant colour. Sometimes we were forced, by an occasional difficult pass, to pick our way on a narrow ledge along the side of the defile, and the mules were frequently on their knees; but these obstructions were rare, and we journeyed on in the sweet morning air, delighted at our good fortune in having found such a beautiful entrance to the mountains. This road continued for about three miles, when we suddenly reached its termination in one of the grand views which, at every turn, meet the traveller in this magnificent region. Here the defile up which we had travelled, opened out into a small lawn, where, in a little lake, the stream had its source.

"There were some fine *asters* in bloom, but all the flowering plants appeared to seek the shelter of the rocks, and to be of lower growth than below, as if they loved the warmth of the soil, and kept out of the way of the winds. Immediately at our feet a precipitous descent led to a confusion of defiles, and before us rose the mountains.

"I determined to leave our animals here, and make the rest of our way on foot. The peak appeared so near, that there was no doubt of our returning before night; and a few men were left in charge of the mules, with our provisions and blankets. We took with us nothing but our arms and instruments; and, as the day had become warm, the greater part left our coats. Having made an early dinner, we started again. We were soon involved in the most ragged precipices, nearing the central chain very slowly, and rising but little. The first ridge hid a succession of others; and when, with great fatigue and difficulty, we had climbed up 500 feet, it was but to make an equal descent on the other side; all these intervening places were filled with small deep lakes, which met the eye in every direction, descending from one level to another, sometimes under bridges formed by huge fragments of granite, beneath which was heard the roar of the water. These constantly obstructed our path, forcing us to make long *détours*; frequently obliged to retrace our steps, and frequently falling among the rocks. We clambered on, always expecting, with every ridge that we crossed, to reach the foot of the peaks, and always disappointed, until about four o'clock, when, pretty well

worn out, we reached the shore of a little lake, in which was a rocky island. By the time we had reached the further side of the lake, we found ourselves all exceedingly fatigued, and encamped. The spot we had chosen was a broad flat rock, in some measure protected from the winds by the surrounding crags, and the trunks of fallen pines afforded us bright fires. Near by was a foaming torrent, which tumbled into the little lake about 150 feet below us, and which, by way of distinction, we have called Island Lake. We had reached the upper limit of the piney region; as, above this point, no tree was to be seen, and patches of snow lay everywhere around us on the cold sides of the rocks. The flora of the region we had traversed since leaving our mules was extremely rich, and, among the characteristic plants, the scarlet flowers of the *dodecatheon dentatum* everywhere met the eye in great abundance. A small green ravine, on the edge of which we were encamped, was filled with a profusion of Alpine plants in brilliant bloom. From barometrical observations, made during our three days' sojourn at this place, its elevation above the Gulf of Mexico is 10,000 feet. During the day we had seen no sign of animal life; but among the rocks here, we heard what was supposed to be the bleat of a young goat, which we searched for with hungry activity, and found to proceed from a small animal of a grey colour, with short ears and no tail—probably the Siberian squirrel. We saw a considerable number of them, and, with the exception of a small bird like a sparrow, it is the only inhabitant of this elevated part of the mountains. On our return, we saw, below this lake, large flocks of the mountain goat. We had nothing to eat to-night. Lajeunesse, with several others, took their guns and sallied out in search of a goat; but returned unsuccessful. Here we had the misfortune to break our thermometer, having now only that attached to the barometer. I was taken ill shortly after we had encamped, and continued so until late in the night, with violent headach and vomiting. This was probably caused by the excessive fatigue I had undergone, and want of food, and perhaps, also, in some measure by the rarity of the air. The night was cold, as a violent gale from the north had sprung up at sunset, which entirely blew away the heat of the fires. The cold and our granite beds had not been favourable to sleep, and we were glad to see the face of the sun in the morning. Not being delayed by any preparation for breakfast, we set out immediately.

“On every side as we advanced we heard the roar of waters and of a torrent, which we followed up a short distance, until it expanded into a lake about one mile in length. On the northern side of the lake was a bank of ice, or rather of snow covered with a crust of ice. Carson had been our guide into the mountains, and, agreeably to his advice, we left this little valley, and took to the ridges again; which we found extremely broken, and where we were again involved among precipices. Here were ice-fields; among which we were all dispersed, each seeking the best path to ascend the peak. Mr. Preuss attempted to walk

along the upper edge of one of these fields, which sloped away at an angle of about twenty degrees; but his feet slipped from under him, and he went plunging down the plane. A few hundred feet below, at the bottom, were some fragments of sharp rock, on which he landed; and though he turned a couple of somersets, fortunately received no injury beyond a few bruises. Two of the men had been taken ill, and lay down on the rocks a short distance below; and at this point I was attacked with headach and giddiness, accompanied by vomiting, as on the day before. Finding myself unable to proceed, I sent the barometer over to Mr. Preuss, who was in a gap 200 or 300 yards distant, desiring him to reach the peak, if possible, and take an observation there. He found himself unable to proceed further in that direction, and took an observation, where the barometer stood at 19.401; attached thermometer 50 deg., in the gap. Carson, who had gone over to him, succeeded in reaching one of the snowy summits of the main ridge, whence he saw the peak, towards which all our efforts had been directed, towering 800 or 1000 feet into the air above him.

"We were now better acquainted with the topography of the country, and it became so unpleasantly cold, though the day was bright, that we set out on our return to the camp, at which we all arrived safely, straggling in one after the other. I continued ill during the afternoon, but became better towards sundown. They brought blankets and provisions, and we enjoyed well our dried meat and a cup of good coffee. We rolled ourselves up in our blankets, and, with our feet turned to a blazing fire, slept soundly until morning.

"When we had secured strength for the day by a hearty breakfast, we covered what remained, which was enough for one meal, with rocks, in order that it might be safe from any marauding bird; and, saddling our mules, turned our faces once more towards the peaks. Our mules had been refreshed by the fine grass in the little ravine at the island camp, and we intended to ride up the defile as far as possible, in order to husband our strength for the main ascent. Though this was a fine passage, still it was a defile of the most rugged mountains known, and we had many a rough and steep slippery place to cross before reaching the end. In this place the sun rarely shone; snow lay along the border of the small stream which flowed through it, and occasional icy passages made the footing of the mules very insecure, and the rocks and ground were moist with the trickling waters in this spring of mighty rivers. We soon had the satisfaction to find ourselves riding along the huge wall which forms the central summits of the chain. There at last it rose by our sides, a nearly perpendicular wall of granite, terminating 2000 to 3000 feet above our heads in a serrated line of broken jagged cones. We rode on until we came almost immediately below the main peak, which I denominated the Snow Peak, as it exhibited more snow to the eye than any of the neighbouring summits. Here were three small lakes of a green colour, each of, perhaps, a thousand yards in diameter, and apparently very deep. These lay

in a kind of chasm; and, according to the barometer, we had attained but a few hundred feet above the island lake. The barometer here stood at 20.450, attached thermometer 70 deg.

" We managed to get our mules up to a little bench about a hundred feet above the lakes, where there was a patch of good grass, and turned them loose to graze. During our rough ride to this place, they had exhibited a wonderful surefootedness. Parts of the defile were filled with angular, sharp fragments of rock, three or four and eight or ten feet cube; and among these they had worked their way, leaping from one narrow point to another, rarely making a false step, and giving us no occasion to dismount. Having divested ourselves of every unnecessary incumbrance, we commenced the ascent. This time, like experienced travellers, we did not press ourselves, but climbed leisurely, sitting down so soon as we found breath beginning to fail. At intervals we reached places where a number of springs gushed from the rocks, and about 1800 feet above the lakes came to the snow line. From this point our progress was uninterrupted climbing. Hitherto I had worn a pair of thick moccasins, with soles of *parflèche*; but here I put on a light thin pair, which I had brought for the purpose, as now the use of our toes became necessary to a further advance. I availed myself of a sort of comb of the mountain, which stood against the wall like a buttress, and which the wind and the solar radiation, joined to the steepness of the smooth rock, had kept almost entirely free from snow. Up this I made my way rapidly. Our cautious method of advancing in the outset had spared my strength; and, with the exception of a slight disposition to headache, I felt no remains of yesterday's illness. In a few minutes we reached a point where the buttress was overhanging, and there was no other way of surmounting the difficulty than by passing around one side of it, which was the face of a vertical precipice of several hundred feet.

Putting hands and feet in the crevices between the blocks, I succeeded in getting over it, and, when I reached the top, found my companions in a small valley below. Descending to them, we continued climbing, and in a short time reached the crest. I sprang upon the summit, and another step would have precipitated me into an immense snow-field 500 feet below. To the edge of this field was a sheer icy precipice; and then, with a gradual fall, the field sloped off for about a mile, until it struck the foot of another lower ridge. I stood on a narrow crest, about three feet in width, with an inclination of about 20 deg. north, 51 deg. east. As soon as I had gratified the first feelings of curiosity, I descended, and each man ascended in his turn; for I would only allow one at a time to mount the unstable and precarious slab, which it seemed a breath would hurl into the abyss below. We mounted the barometer in the snow of the summit, and fixing a ramrod in a crevice, unfurled the national flag to wave in the breeze where never flag waved before. During our morning's ascent, we had met no sign of animal

life, except the small sparrow-like bird already mentioned. A stillness the most profound, and a terrible solitude forced themselves constantly on the mind as the great features of the place. Here, on the summit, where the stillness was absolute, unbroken by any sound, and the solitude complete, we thought ourselves beyond the region of animated life; but while we were sitting on the rock, a solitary bee (*bromus*, the humble bee) came winging his flight from the eastern valley, and lit on the knee of one of the men.

"It was a strange place, the icy rock and the highest peak of the Rocky Mountains, for a lover of warm sunshine and flowers; and we pleased ourselves with the idea that he was the first of his species to cross the mountain barrier—a solitary pioneer to foretell the advance of civilisation. I believe that a moment's thought would have made us let him continue his way unharmed; but we carried out the law of this country, where all animated nature seems at war; and, seizing him immediately, put him in at least a fit place—in the leaves of a large book, among the flowers we had collected on our way. The barometer stood at 18.293, the attached thermometer at 44 deg.; giving for the elevation of this summit 13,570 feet above the Gulf of Mexico, which may be called the highest flight of the bee. It is certainly the highest known flight of that insect. From the description given by Mackenzie of the mountains where he crossed them, with that of a French officer still further to the north, and Colonel Long's measurements to the south, joined to the opinion of the oldest traders of the country, it is presumed that this is the highest peak of the Rocky Mountains. The day was sunny and bright, but a slight shining mist hung over the lower plains, which interfered with our view of the surrounding country. On one side we overlooked innumerable lakes and streams, the spring of the Colorado of the Gulf of California; and on the other was the Wind River valley, where were the heads of the Yellow-stone branch of the Missouri; far to the north, we could just discover the snowy heads of the *Trois Tetons*, where were the sources of the Missouri and Columbia Rivers; and at the southern extremity of the ridge, the peaks were plainly visible, among which were some of the springs of the Nebraska or Platte River. Around us, the whole scene had one main striking feature, which was that of terrible convulsion. Parallel to its length, the ridge was split into chasms and fissures; between which rose thin lofty walls, terminated with slender minarets and columns. According to the barometer, the little crest of the wall on which we stood was 3570 feet above that place, and 2780 above the little lakes at the bottom, immediately at our feet. Our camp at the Two Hills (an astronomical station) bore south 3 deg. east, which with a bearing afterwards obtained from a fixed position, enabled us to locate the peak. The bearing of the *Trois Tetons* was north 50 deg. west, and the direction of the central ridge of the Wind River Mountains south 39 deg. east. The summit rock was gneiss, succeeded by sienitic gneiss. Sienite and feldspar succeeded in our descent to



the snow line, where we found a feldspathic granite. I had remarked that the noise produced by the explosion of our pistols had the usual degree of loudness, but was not in the least prolonged, expiring almost instantaneously. Having now made what observations our means afforded, we proceeded to descend. We had accomplished an object of laudable ambition, and beyond the strict order of our instructions. We had climbed the loftiest peak of the Rocky Mountains, and looked down upon the snow a thousand feet below, and, standing where never human foot had stood before, felt the exultation of first explorers. It was about two o'clock when we left the summit; and when we reached the bottom, the sun had already sunk behind the wall, and the day was drawing to a close. It would have been pleasant to have lingered here and on the summit longer, but we hurried away as rapidly as the ground would permit, for it was an object to regain our party as soon as possible, not knowing what accident the next hour might bring forth.

"August 16.—We left our encampment with the daylight. We saw on our way large flocks of the mountain goat looking down on us from the cliffs. At the crack of a rifle, they would bound off among the rocks, and in a few minutes make their appearance on some lofty peak, some hundred or a thousand feet above. It is needless to attempt any further description of the country: the portion over which we travelled this morning was rough as imagination could picture it, and to us seemed equally beautiful. A concourse of lakes and rushing waters, mountains and rocks destitute of vegetable earth, dells and ravines of the most exquisite beauty, all kept green and fresh by the great moisture in the air, and sown with brilliant flowers, and everywhere thrown around all the glory of most magnificent scenes: these constitute the features of the place, and impress themselves vividly on the mind of the traveller.

"August 23.—Yesterday evening we reached our encampment at Rock Independence, where I took some astronomical observations. Here, not unmindful of the custom of early travellers and explorers in our country, I engraved on this rock of the Fur West a symbol of the Christian faith. Among the thickly inscribed names, I made on the hard granite the impression of a large cross, which I covered with a black preparation of India-rubber, well calculated to resist the influence of wind and rain. It stands amidst the names of many who have long since found their way to the grave, and for whom the huge rock is a giant grave-stone.

"One George Weymouth was sent out to Maine by the Earl of Southampton, Lord Arundel, and others; and in the narrative of their discoveries, he says: 'The next day, we ascended in our pinnace that part of the river which lies more to the westward, carrying with us a cross—a thing never omitted by any Christian traveller—which we erected at the ultimate end of our route.' This was in the year 1605; and in 1842 I obeyed the feeling of early travellers, and left the impression of the cross deeply engraved on the vast rock 1000 miles

beyond the Mississippi, to which discoverers have given the national name of *Rock Independence*."

In pursuance of instructions, Captain Fremont, to connect the explorations which he had conducted in 1842, with the surveys of Commander Wilkes on the coast of the Pacific Ocean, so as to give a connected survey of the interior of the American continent, proceeded to the Great West early in the spring of 1843, and arrived, on the 17th of May, at the little town of Kansas, on the Missouri frontier, near the junction of the Kansas River with the Missouri River. His party consisted principally of Creole and Canadian French, and Americans, amounting in all to thirty-nine men.

The party was armed generally with Hall's carbines, which, with a brass 12lb. howitzer, had been furnished from the United States arsenal at St. Louis. Three men were especially detailed for the management of this piece, under the charge of Louis Zindel, a native of Germany, who had been nineteen years a non-commissioned officer of artillery in the Prussian army. The camp equipage and provisions were transported in twelve carts, drawn each by two mules; and a light covered waggon, mounted on good springs, had been provided for the safer carriage of the instruments. These were—one refracting telescope, one reflecting circle, two sextants, two pocket chronometers, one syphon barometer, one cistern barometer, six thermometers, and a number of small compasses.

To make the exploration as useful as possible, he, in conformity to general instructions, varied the route to the Rocky Mountains from that followed in the year 1842; and, instead of traversing the valley of the Great Plate River to the South Pass, in north latitude 42 deg., to proceed up the valley of the Kansas River, to the head of the Arkansas, and to some pass in the Rocky Mountains, if any could be found, near the sources of that river.

The object of this deviation from the former route, was to open a new road to Oregon and California, in a climate more genial, and to obtain a better knowledge of an important river, and the country it drained; while the great object of the expedition would find its point of commencement at the termination of the former, which was at that great gate in the ridge of the Rocky Mountains called the South Pass, and on the lofty peak of the mountain which overlooks it, deemed the highest peak in the ridge, and from the opposite sides of which four great rivers take their rise, and flow to the Pacific or to the Mississippi.

After a tedious fatiguing journey, with jaded horses, the expedition halted on the 9th of August, in latitude, by observation, 42 deg. 20 min. 06 sec., immediately at the foot of the southern side of the range which walls in the Sweet Water Valley, at the head of a small tributary to that river.

They encamped on the banks of the Sweet Water River, about twenty miles above the Devil's Gate, in longitude 107 deg. 50 min. 07 sec.; elevation above

the sea 6040 feet; and distance from St. Vrain's Fort, by the road we had just travelled, 315 miles.

Here passes the route to Oregon; and the broad smooth highway, where the numerous heavy waggons of the emigrants had beaten and crushed the artemisia.

On the morning of the 13th, they left their encampment on the waters which flow towards the rising sun, and travelled along the upland, towards the dividing ridge which separates the Atlantic from the Pacific waters, and crossed it by a road some miles further south than the route followed on their return in 1842. "We crossed," says Captain Fremont, "very near the table mountain, at the southern extremity of the South Pass, which is near twenty miles in width, and already traversed by several different roads. Selecting, as well as I could, in the scarcely distinguishable ascent, what might be considered the dividing ridge in this remarkable depression in the mountain, I took a barometrical observation, which gave 7490 feet for the elevation above the Gulf of Mexico (in the report of 1842, I estimated the elevation of this pass at about 7000 feet). Its importance, as the great gate through which commerce and travelling may hereafter pass between the valley of the Mississippi and the North Pacific, justifies a precise notice of its locality and distance from leading points, in addition to this statement of its elevation. As stated in the report of 1842, its latitude at the point where we crossed is 42 deg. 24 min. 32 sec; its longitude 109 deg. 26 min. its distance from the mouth of the Kansas, by the common travelling route, 962 miles; from the mouth of the Great Platte, along the valley of that river, according to our survey of 1842, 882 miles; and the distance from St. Louis about 400 miles more by the Kansas, and about 700 by the Great Platte route; these additions being steamboat conveyance in both instances. From this pass to the mouth of the Oregon is about 1400 miles by the common travelling route; so that, under a general point of view, it may be assumed to be about half way between the Mississippi and the Pacific Ocean, on the common travelling route. Following a hollow of slight and easy descent, in which was very soon formed a little tributary to the Gulf of California (for the waters which flow west from the South Pass go to this gulf), we made our usual halt four miles from the pass, in latitude, by observation, 42 deg. 19 min. 53 sec. Entering here the valley of Green River—the great Colorado of the West—and inclining very much to the southward along the streams which form the Sandy River, the road led for several days over dry and level uninteresting plains, to which a low, scrubby growth of artemisia gave a uniform dull grayish colour; and on the evening of the 15th we encamped in the Mexican territory, on the left bank of Green River, sixty-nine miles from the South Pass, in longitude 110 deg. 05 min. 05 sec., and latitude 41 deg. 53 min. 54 sec., distant 1031 miles from the mouth of the Kansas. This is the emigrant road to Oregon, which bears much to the southward, to

avoid the mountains about the western heads of Green River—the *Rio Verde* of the Spaniards.

"August 16.—Crossing the river, here about 400 feet wide, by a very good ford, we continued to descend for seven or eight miles on a pleasant road along the right bank of the stream, of which the islands and shores are handsomely timbered with cotton-wood. The refreshing appearance of the broad river, with its timbered shores and green wooded islands, in contrast to its dry sandy plains, probably obtained for it the name of Green River, which was bestowed on it by the Spaniards who first came into this country to trade some twenty-five years ago. It was then familiarly known as the Seeds-ke-déc-agie, or Prairie Hen (*tetraurophasianus*) River; a name which it received from the Crows, to whom its upper waters belong, and on which this bird is still very abundant. By the Shoshonee and Utah Indians, to whom belongs, for a considerable distance below, the country where we were now travelling, it was called the Bitter Root River, from the great abundance in its valley of a plant which affords them one of their favourite roots. Lower down, from Brown's Hole to the southward, the river runs through lofty chasms, walled in by precipices of red rock; and even among the wilder tribes who inhabit that portion of its course, I have heard it called by Indian refugees from the Californian settlement the *Rio Colorado*. We halted at noon at the upper end of a large bottom near some old houses, which had been a trading post, in latitude 41 deg. 46 min. 54 sec. At this place the elevation of the river above the sea is 6230 feet. That of Lewis's Fork of the Columbia at Fort Hall is, according to our subsequent observations, 4500 feet. The descent of each stream is rapid, but that of the Colorado is but little known, and that little derived from vague report. Three hundred miles of its lower part, as it approaches the Gulf of California, is reported to be smooth and tranquil; but its upper part is manifestly broken into many falls and rapids. From many descriptions of trappers, it is probable that in its foaming course among its lofty precipices it presents many scenes of wild grandeur; and though offering many temptations, and often discussed, no trappers have been found bold enough to undertake a voyage which has so certain a prospect of a fatal termination. The Indians have strange stories of beautiful valleys abounding with beaver, shut up among inaccessible walls of rocks in the lower course of the river; and to which the neighbouring Indians, in their occasional wars with the Spaniards and among themselves, drive their herds of cattle and flocks of sheep, leaving them to pasture in perfect security.

"In the afternoon we resumed our westerly course, passing over a somewhat high and broken country; and about sunset, after a day's travel of twenty-six miles, reached Black's Fork of the Green River. The heavy waggons have so completely pulverised the soil, that clouds of the same light dust are raised by the slightest wind, making the road sometimes very disagreeable.

"August 18.—We passed on the road, this morning, the grave of one of the emigrants, being the second we had seen since falling into their trail; and halted till noon on the river, a short distance above.

"One of our mules died here, and in this portion of our journey we lost six or seven of our animals. The grass which the country had lately afforded was very poor and insufficient; and animals which have been accustomed to grain become soon weak and unable to labour, when reduced to no other nourishment than grass.

"In the river hills at this place, I discovered strata of fossiliferous rock, having an *oolitic structure*, which, in connexion with the neighbouring strata, authorise us to believe that here, on the west side of the Rocky Mountains, we find repeated the modern formations of Great Britain and Europe, which have hitherto been wanting to complete the system of North American geology.

"I discovered, among alternating beds of coal and clay, a stratum of white indurated clay, containing very clear and beautiful impressions of vegetable remains.

"Coal made its appearance occasionally in the hills. *Artemisia* was characteristic among the few plants.

"August 20.—Gradually ascending, we reached the lower level of a bed of white limestone, lying upon a white clay, on the upper line of which the whole road is abundantly supplied with beautiful cool springs, gushing out a foot in breadth and several inches deep, directly from the hill side. At noon we halted at the last main fork of the creek, at an elevation of 7200 feet, and in latitude, by observation, 41 deg. 39 min. 45 sec.; and in the afternoon continued on the same excellent road, up the left or northern fork of the stream, towards its head, in a pass which the barometer placed at 8230 feet above the sea. This is a connecting ridge between the Utah, or Bear River Mountains, and the Wind River chain of the Rocky Mountains, separating the waters of the Gulf of California on the east, and those on the west belonging more directly to the Pacific, from a vast interior basin whose rivers are collected into numerous lakes having no outlet to the ocean. From the summit of this pass, the highest which the road crosses between the Mississippi and the Western Ocean, our view was over a very mountainous region, whose rugged appearance was greatly increased by the smoky weather, through which the broken ridges were dark and dimly seen. The ascent to the summit of the gap was occasionally steeper than the *national road* in the Alleghanys; and the descent, by way of a spur on the western side, is rather precipitous, but the pass may still be called a good one. Some thickets of willow in the hollows below deceived us into the expectation of finding a camp at our usual hour at the foot of the mountain; but we found them without water, and continued down a ravine, and encamped about dark at a place where the springs again began to make their appearance, but where our

animals fared badly; the stock of the emigrants having razed the grass as completely as if we were again in the midst of the buffalo.

"August 21.—An hour's travel this morning brought us into the fertile and picturesque valley of Bear River, the principal tributary to the Great Salt Lake. The stream is here 200 feet wide, fringed with willows and occasional groups of lawthorns. We were now entering a region which for us possessed a strange and extraordinary interest. We were upon the waters of the famous lake which forms a salient point among the remarkable geographical features of the country, and around which the vague and superstitious accounts of the trappers had thrown obscurity.

"We continued our road down the river, and at night encamped with a family of emigrants—two men, women, and several children—who appeared to be bringing up the rear of the great caravan. I was struck with the fine appearance of their cattle, some six or eight yoke of oxen, which really looked as well as if they had been all the summer at work on some good farm. It was strange to see one small family travelling along through such a country, so remote from civilisation. Some nine years since, such a security might have been a fatal one; but since their disastrous defeats in the country a little north, the Blackfeet have ceased to visit these waters. Indians, however, are very uncertain in their localities; and the friendly feelings, also, of those now inhabiting it may be changed."

According to barometrical observation, the elevation of the valley was 6400 feet above the sea, the encampment at night in latitude 42 deg. 03 min. 47 sec., and longitude 111 deg. 10 min. 53 sec., within the territorial limit of the United States; the route from entering the valley of the Green River, on the 15th of August, was to the south of the 42nd deg. of north latitude, and consequently on Mexican territory; by this route emigrants now travel to Oregon.

Antelope and elk were seen during the day on the opposite prairie; and ducks and geese on the river. Halted on the 22nd, in a fertile bottom, where the common blue flax was growing abundantly, and then the edge of the wood for several miles along the river was dotted with the white covers of emigrant waggons, collected in groups at different camps, where the smokes were rising lazily from the fires, around which the women were occupied in preparing the evening meal, and the children playing in the grass; and herds of cattle, grazing about in the bottom, had an air of quiet security and civilised comfort that made a rare sight for the traveller in such a remote wilderness. They had been reposing for several days in this delightful valley, in order to recruit their animals on its luxuriant pasturage, after their long journey, and prepare them for the hard travel along the comparatively sterile banks of the Upper Columbia. At the lower end of this extensive bottom the river passes through an open *cañon*, where there were high vertical rocks to the water's edge, and the road here turns up a broad valley to the right.

"The road, next morning, presented an animated appearance. We found that



we had encamped near a large party of emigrants, and a few miles below another party was already in motion.

"We had approached within something more than a mile of the village, when suddenly a single horseman emerged from it at full speed, followed by another, and another, in rapid succession; and then party after party poured into the plain, until, when the foremost rider reached us, all the whole intervening plain was occupied by a mass of horsemen, which came charging down upon us with guns and naked swords, lances, and bows and arrows—Indians entirely naked, and warriors fully dressed for war, with the long red streamers of their war bonnets reaching nearly to the ground, all mingled together in the bravery of savage warfare. They had been thrown into a sudden tumult by the appearance of our flag, which, among these people, is regarded as an emblem of hostility, it being usually borne by the Sioux, and the neighbouring mountain Indians, when they come here to war: and we had, accordingly, been mistaken for a body of their enemies. A few words from the chief quieted the excitement, and the whole band, increasing every moment in number, escorted us to their encampment, where the chief pointed out a place for us to encamp, near his own lodge, and made known our purpose in visiting the village. In a very short time we purchased eight horses, for which we gave in exchange blankets, red and blue cloth, beads, knives, and tobacco, and the usual other articles of Indian traffic. We obtained from them also a considerable quantity of berries of different kinds, among which service-berries were the most abundant; and several kinds of roots and seeds, which we could eat with pleasure, as any kind of vegetable food was gratifying to us. I ate here, for the first time, the *kooyah*, or *tobacco-root* (*valeriana edulis*), the principal edible root among the Indians who inhabit the upper waters of the streams on the western side of the mountains. It has a very strong and remarkably peculiar taste and odour, which I can compare to no other vegetable that I am acquainted with, and which to some persons is extremely offensive. It was characterised by Mr. Preuss as the most horrid food he had ever put in his mouth. To others, however, the taste is rather an agreeable one; and I was afterwards always glad when it formed an addition to our scanty meals. It is full of nutriment, and in its unprepared state is said to have very strong poisonous qualities, of which it is deprived by a peculiar process, being baked in the ground for about two days.

"On the 24th, encamping in latitude (by observation) 42 deg. 36 min. 56 sec., chronometric longitude 111 deg. 42 min. 05 sec.

"In our neighbourhood the mountains appeared extremely rugged, giving still greater value to this beautiful natural pass.

"August 25.—Six miles' travel from our encampment, we reached one of the points in our journey to which we had always looked forward with great interest—the famous *Beer Springs*.

"A pretty little stream of clear water enters the upper part of the basin from an

open valley in the mountains, and, passing through the bottom, discharges into Bear River. Crossing this stream, we descended a mile below, and made our encampment in a grove of cedar immediately at the Beer Springs, which, on account of the effervescing gas and acid taste, have received their name from the voyageurs and trappers of the country, who, in the midst of their rude and hard lives, are fond of finding some fancied resemblance to the luxuries they rarely have the fortune to enjoy."

The temperature of the largest of the *Beer Springs* was 65 deg. at sunset, that of the air being 62 deg. '5. The barometric observation gave 5,840 feet for the elevation above the gulf, being about 500 feet lower than the Boiling Springs at the foot of Pike's Peak. The astronomical observations gave for latitude 42 deg. 39 min. 57 sec., and 111 deg. 46 min. for longitude.

The temperature at sunrise 28 deg. '5. At the same time the temperature of the large Beer Spring, was 56 deg., that of the Steamboat Spring 87 deg., and that of the steam-hole near it, 81 deg. '5.

Next day he examined an extinct volcano. The country broken and tolerably well watered; frequently crossed ravines. Weather frequently hot and cloudy among the hilly country, with thunder-storms.

They soon after, August the 29th, entered the country of the *Diggers*.

"Scattered over the great region west of the Rocky Mountains, and south of the Great Snake River, are numerous Indians whose subsistence is almost wholly derived from roots and seeds, and such small animals as chance and great good fortune sometimes bring within their reach. They are miserably poor, armed only with bows and arrows, or clubs; and as the country they inhabit is almost destitute of game, they have no means of obtaining better arms. In the northern part of the region just mentioned, they live generally in solitary families; and further to the south they are gathered together in villages. Those who live together in villages, strengthened by association, are in exclusive possession of the more genial and richer parts of the country, while the others are driven to the ruder mountains, and to the more inhospitable parts of the country.

"Roots, seeds, and grass, every vegetable that affords any nourishment, and every living animal, thing, insect, or worm, they eat. Nearly approaching to the lower animal creation, their sole employment is to obtain food; and they are constantly occupied in a struggle to support existence."

Prairie hens, or grouse (*bonasia umbellus*), became abundant. Buffalo were seldom seen, and antelope rarely.

"September 1.—Travelling between Roseaux and Bear Rivers, we continued to descend the valley, which gradually expanded, as we advanced, into a level plain of good soil, about twenty-five miles in breadth, between mountains 3000 and 4000 feet high, rising suddenly to the clouds, which all day rested upon the peaks. Descending to the bottoms of Bear River, we found good grass for the animals, and encamped 300 yards above the mouth of Roseaux, which here

makes its junction, without communicating any of its salty taste to the main stream, of which the water remains perfectly pure.

An India-rubber boat, eighteen feet long, made somewhat in the form of a bark canoe of the northern lakes, constituted part of the outfit. The sides were formed by two air-tight cylinders, eighteen inches in diameter, connected with others forming the bow and stern. These were divided into four different compartments, and the interior space was sufficiently large to contain five or six persons, and a considerable weight of baggage. The Roseaux being too deep to be forded, this boat was filled with air, and in about one hour all the equipage of the camp, carriage and gun included, was carried across the river, which was from 60 to 100 yards broad, and the water so deep, that even on the shallowest points there were more than fifteen feet depth of water. On either side were alternately low bottoms and willow points, with an occasional high prairie; and for five or six hours the party in the boat descended slowly the winding course of the river, which crept along with a sluggish current among frequent *détours* several miles around. When endeavouring to get a shot at strange, large, shy birds, that were numerous among the willows, they came unexpectedly upon several families of *Root Diggers*, who were encamped among the rushes on the shore, and appeared very busy about several weirs or nets which had been rudely made of canes and rushes for the purpose of catching fish. They had the usual very large heads, remarkable among the Digger tribe, with matted hair, and were almost entirely naked; looking very poor and miserable, as if their lives had been spent amidst the rushes, beyond which they seemed to have very little knowledge.

The boat moved so heavily, that they landed near a high prairie bank, hauled up the boat, and *cached* their effects among the willows.

The high arable plain on which they had been travelling for several days past, terminated in extensive low flats, generally occupied by salt marshes, or beds of shallow lakes. The water had in most places evaporated, leaving the hard surface encrusted with a shining white residuum, and covered with small univalve shells. As they advanced, the whole country assumed this appearance; and there was no other vegetation than the shrubby chenopodiaceous and other apparently saline plants, on the rising grounds.

Basil was sent back next day with several men and horses for the boat, which in a direct course across the flats, was not ten miles distant. A pelican (*pelecanus onocrotalus*) was killed as he passed by, and many geese and ducks flew over the camp.

"On the plain were blackbirds and grouse. About seven miles from Clear Creek, at the foot of a mountain, there rushed with considerable force ten or twelve hot springs, highly impregnated with salt. In one of these the thermometer stood at 136 deg., and in another at 132 deg. '5; and the water, which flowed over the low ground, was coloured red.

They encamped on the 5th of September on the banks of a large and comparatively well-timbered stream call Weber's Fork, which was 100 to 150 feet wide, with high banks. Its water was clear and pure, without the slightest indication of salt.

Leaving the encampment early next day, they directed their course for the peninsular *butte*. They ascended to the summit. "Immediately at our feet," says Captain Fremont, "we beheld the object of our anxious search—the waters of the Inland Sea, stretching in still and solitary grandeur far beyond the limit of our vision. It was one of the great points of the exploration; and as we looked eagerly over the lake in the first emotions of excited pleasure, I am doubtful if the followers of Balboa felt more enthusiasm when, from the heights of the Andes, they saw for the first time the great western ocean. It was certainly a magnificent object, and a noble *terminus* to this part of our expedition; and to travellers so long shut up among mountain ranges, a sudden view over the expanse of silent waters had in it something sublime. Several large islands raised their high rocky heads out of the waves; but whether or not they were timbered was still left to our imagination, as the distance was too great to determine if the dark hues upon them were woodland or naked rock. During the day the clouds had been gathering black over the mountains to the westward, and, while we were looking, a storm burst down with sudden fury upon the lake, and entirely hid the islands from our view. So far as we could see along the shores there was not a solitary tree, and but little appearance of grass; and on Weber's Fork, a few miles below our last encampment, the timber was gathered into groves, and then disappeared entirely. As this appeared to be the nearest point to the lake where a suitable camp could be found, we directed our course to one of the groves, where we found a handsome encampment, with good grass and an abundance of rushes (*equisetum hyemale*). At sunset, the thermometer was at 55 deg.; the evening clear and calm, with some cumuli.

"September 7.—The morning was calm and clear, with a temperature at sunrise of 39 deg. 5. On the edge of the stream a favourable spot was selected in a grove, and, felling the timber, we made a strong *corral*, or horse-pen, for the animals, and a little fort for the people who were to remain. The India-rubber boat was repaired with cloth and gum, and filled with air, in readiness for the next day. The bottoms along the river were timbered with several kinds of willow, hawthorn, and fine cotton-wood trees (*populus Canadensis*), with remarkably large leaves, and sixty feet in height by measurement."

Captain Fremont, with Mr. Preuss, and three of his most intrepid men, Carson, Bernier, and Lajeunesse, prepared for the boat expedition on the lake—the first ever attempted on this interior sea; he says:

"We were favoured with most delightful weather. To-night there was a brilliant sunset of golden orange and green, which left the western sky clear and

beautifully pure; but clouds in the east made me lose an occultation. The summer frogs were singing around us, and the evening was very pleasant, with a temperature of 60 deg.—a night of a more southern autumn. For our supper we had *yampah*, the most agreeably flavoured of the roots, seasoned by a small fat duck. Around our fire to-night were many speculations on what to-morrow would bring forth; and in our busy conjectures we fancied that we should find every one of the large islands a tangled wilderness of trees and shrubbery, teeming with game of every description that the neighbouring region afforded, and which the foot of a white man or Indian had never violated. Frequently, during the day, clouds had rested on the summits of their lofty mountains, and we believed that we should find clear streams and springs of fresh water; and we indulged in anticipations of the luxurious repasts with which we were to indemnify ourselves for past privations. Neither, in our discussions, were the whirlpool and other mysterious dangers forgotten, which Indian and hunters' stories attributed to this unexplored lake. Instead of being strongly sewed (like that of the preceding year, which had so triumphantly rode the canons of the Upper Great Platte), the present boat was only pasted together in a very insecure manner, the maker having been allowed so little time in the construction.

“In view of our present enterprise, a part of the equipment of the boat had been made to consist in three air-tight bags, about three feet long, and capable each of containing five gallons. These had been filled with water the night before, and were now placed in the boat, with our blankets and instruments, consisting of a sextant, telescope, spy-glass, thermometer, and barometer.

“We left the camp on the 8th of September, at sunrise, and had a very pleasant voyage down the river, in which there was generally eight or ten feet of water, deepening as we neared the mouth in the latter part of the day. In the course of the morning we discovered that two of the cylinders leaked so much as to require one man constantly at the bellows, to keep them sufficiently full of air to support the boat. Although we had made a very early start, we loitered so much on the way—stopping every now and then, and floating silently along to get a shot at a goose or a duck—that it was late in the day when we reached the outlet. The river here divided into several branches, filled with fluvials, and so very shallow that it was with difficulty we could get the boat along, being obliged to get out and wade. We encamped on a low point among rushes and young willows, where there was a quantity of drift wood, which served for our fires. The evening was mild and clear; we made a pleasant bed of the young willows; and geese and ducks enough had been killed for an abundant supper at night, and for breakfast the next morning. The stillness of the night was enlivened by millions of water-fowl. Latitude (by observation) 41 deg. 11 min. 26 sec.; and longitude 112 deg. 11 min. 30 sec.

“September 9.—The day was clear and calm; the thermometer at sunrise at

49 deg. The channel in a short distance became so shallow that our navigation was at an end, being merely a sheet of soft mud, with a few inches of water, and sometimes none at all, forming the low-water shore of the lake. All this place was absolutely covered with flocks of screaming plover. We took off our clothes, and, getting overboard, commenced dragging the boat—making, by this operation, a very curious trail, and a very disagreeable smell in stirring up the mud, as we sank above the knee at every step. The water here was still fresh, with only an insipid and disagreeable taste, probably derived from the bed of fœtid mud. After proceeding in this way about a mile, we came to a small black ridge on the bottom, beyond which the water became suddenly salt, beginning gradually to deepen, and the bottom was sandy and firm. It was a remarkable division, separating the fresh waters of the rivers from the briny water of the lake, which was entirely saturated with common salt. Pushing our little vessel across the narrow boundary, we sprang on board, and at length were afloat on the waters of the unknown sea.

"We did not steer for the mountainous islands, but directed our course towards a lower one, which it had been decided we should first visit, the summit of which was formed like the crater at the upper end of Bear River Valley. So long as we could touch the bottom with our paddles, we were very gay; but gradually, as the water deepened we became more still in our frail bateau of gum cloth distended with air, and with pasted seams. Although the day was very calm, there was a considerable swell on the lake; and there were white patches of foam on the surface, which were slowly moving to the southward, indicating the set of a current in that direction, and recalling the recollection of the whirlpool stories. The water continued to deepen as we advanced; the lake becoming almost transparently clear, of an extremely beautiful bright green colour; and the spray which was thrown into the boat and over our clothes, was directly converted into a crust of common salt, which covered also our hands and arms.

"The form of the boat seemed to be an admirable one, and it rode on the waves like a water-bird; but, at the same time, it was extremely slow in its progress. When we were a little more than half way across the reach, two of the divisions between the cylinders gave way, and it required the constant use of the bellows to keep in a sufficient quantity of air. For a long time we scarcely seemed to approach our island, but gradually we worked across the rougher sea of the open channel into the smoother water under the lee of the island; and began to discover that what we took for a long row of pelicans, ranged on the beach, were only low cliffs whitened with salt by the spray of the waves; and about noon we reached the shore, the transparency of the water enabling us to see the bottom at a considerable depth.

"It was a handsome broad beach where we landed, behind which the hill,



into which the island was gathered, rose somewhat abruptly, and a point of rock at one end enclosed it in a sheltering way, and as there was an abundance of drift wood along the shore, it offered us a pleasant encampment.

"Among the successive banks of the beach, formed by the action of the waves, our attention, as we approached the island, had been attracted by one ten to twenty feet in breadth, of a dark-brown colour, composed, to the depth of seven or eight and twelve inches, entirely of the *larvæ* of insects. The cliffs and masses of rock along the shore were whitened by an incrustation of salt where the waves dashed up against them; and the evaporating water, which had been left in holes and hollows on the surface of the rocks, was covered with a crust of salt about one-eighth of an inch in thickness.

"Exposed to the sun, this became very white and fine, having the usual flavour of very excellent common salt, without any foreign taste; but only a little was collected for present use, as there was in it a number of small black insects.

"Carrying with us the barometer and other instruments, in the afternoon we ascended to the highest point of the island—a bare rocky peak 800 feet above the lake. Standing on the summit, we enjoyed an extended view of the lake, enclosed in a basin of rugged mountains, which sometimes left marshy flats and extensive bottoms between them and the shore, and in other places came directly down into the water with bold and precipitous bluffs. Following with our glasses the irregular shores, we searched for some indications of a communication with other bodies of water, or the entrance of other rivers; but the distance was so great that we could make out nothing with certainty. To the southward, several peninsular mountains, 3000 or 4000 feet high, entered the lake, appearing, so far as the distance and our position enabled us to determine, to be connected by flats and low ridges with the mountains in the rear. These are probably the islands usually indicated on maps of this region as entirely detached from the shore. The season of our operations was when the waters were at their lowest stage. At the season of high waters in the spring, it is probable that the marshes and low grounds are overflowed, and the surface of the lake considerably greater. In several places the view was of unlimited extent—here and there a rocky islet appearing above the water at a great distance; and beyond, every thing was vague and undefined. As we looked over the vast expanse of water spread out beneath us, and strained our eyes along the silent shores over which hung so much doubt and uncertainty, and which were so full of interest to us, I could hardly repress the almost irresistible desire to continue our exploration; but the lengthening snow on the mountains was a plain indication of the advancing season, and our frail linen boat appeared so insecure, that I was unwilling to trust our lives to the uncertainties of the lake. I therefore unwillingly resolved to terminate our survey here, and remain satisfied for the present with what we had

been able to add to the unknown geography of the region. We felt pleasure also in remembering that we were the first who, in the traditional annals of the country, had visited the islands, and broken, with the cheerful sound of human voices, the long solitude of the place. From the point where we were standing, the ground fell off on every side to the water, giving us a perfect view of the island, which is twelve or thirteen miles in circumference, being simply a rocky hill, on which there is neither water nor trees of any kind; although the *Fremontia vermicularis*, which was in great abundance, might easily be mistaken for timber at a distance. The plant seemed here to delight in a congenial air, growing in extraordinary luxuriance seven to eight feet high, and was very abundant on the upper parts of the island, where it was almost the only plant. This is eminently a saline shrub; its leaves have a very salt taste; and it luxuriates in saline soils, where it is usually a characteristic. It is widely diffused all over this country.

"I accidentally left on the summit the brass cover to the object end of my spy-glass; and as it will probably remain there undisturbed by Indians, it will furnish matter of speculation to some future traveller. In our excursions about the island, we did not meet with any kind of animal; a magpie, and another larger bird, probably attracted by the smoke of our fire, paid us a visit from the shore, and were the only living things seen during our stay. The rock constituting the cliffs along the shore where we were encamped, is a talcous rock, or steatite, with brown spar.

"At sunset the temperature was 70 deg. We had arrived just in time to obtain a meridian altitude of the sun, and other observations were obtained this evening, which place our camp in latitude 41 deg. 10 min. 42 sec., and longitude 112 deg. 21 min. 05 sec. from Greenwich. From a discussion of the barometrical observations made during our stay on the shores of the lake, we have adopted 4200 feet for its elevation above the Gulf of Mexico.

"Out of the drift wood, we made ourselves pleasant little lodges, open to the water, and, after having kindled large fires to excite the wonder of any straggling savage on the lake shores, lay down, for the first time in a long journey, in perfect security; no one thinking about his arms. The evening was extremely bright and pleasant; but the wind rose during the night, and the waves began to break heavily on the shore, making our island tremble. I had not expected in our inland journey to hear the roar of an ocean surf; and the strangeness of our situation, and the excitement we felt in the associated interests of the place, made this one of the most interesting nights I remember during our long expedition.

"In the morning the surf was breaking heavily on the shore, and we were up early. The lake was dark and agitated, and we hurried through our scanty breakfast, and embarked—having first filled one of the buckets with water from the lake, of which it was intended to make salt. The sun had risen by the time

we were ready to start ; and it was blowing a strong gale of wind, almost directly off the shore, and raising a considerable sea, in which our boat strained very much. It roughened as we got away from the island, and it required all the efforts of the men to make any head against the wind and sea, the gale rising with the sun ; and there was danger of being blown into one of the open reaches beyond the island. At the distance of half a mile from the beach, the depth of water was sixteen feet, with a clay bottom ; but, as the working of the boat was very severe labour, and during the operation of sounding it was necessary to cease paddling, during which the boat lost considerable way, I was unwilling to discourage the men, and reluctantly gave up my intention of ascertaining the depth, and the character of the bed. There was a general shout in the boat when we found ourselves in one fathom, and we soon after landed on a low point of mud, immediately under the *butte* of the peninsula, where we unloaded the boat, and carried the baggage about a quarter of a mile to firmer ground."

Analysis of the salt obtained by boiling the lake water :—

Chloride of sodium (common salt) . . . . .	97.80
Chloride of calcium . . . . .	0.61
Chloride of magnesium . . . . .	0.24
Sulphate of soda . . . . .	0.23
Sulphate of lime . . . . .	1.12

100.00

Captain Fremont was informed by Mr. Walker, who had travelled with Bonneville, that on the upper part of a stream falling into the Utah lake, there are immense beds of rock-salt of very great thickness. Farther to the southward, the streams which flow into the Colorado, such as the Rio Virgen, and Gila River, are, near their mouths, impregnated with salt by the cliffs of rock-salt between which they flow.

They encamped early on the 12th of September on Clear Creek, at the foot of the high ridge ; one of the peaks of which was ascertained to be 4210 feet above the lake, or about 8400 feet above the sea. Behind these peaks ridges rise towards the Bear River Mountains, which are probably as high as the Wind River Chain. Among a variety of trees were birch (*betula*), the narrow-leaved poplar (*populus angustifolia*), several kinds of willow (*salix*), hawthorn (*crataegus*), alder (*alnus viridis*), and *cerusus*, with an oak allied to *quercus alba*, but very distinct from that or any other species in the United States. They supped on *sea-gulls* killed near the lake.

They proceeded on their journey, greatly fatigued, towards Oregon, and until relieved by supplies brought by parties sent for provisions to Fort Hall, suffered greatly from want of food, although they had killed and ate one of their horses.

On the 15th of September they entered a long ravine leading to a pass in

the dividing ridge between the waters of Bear River and the Snake River, or Lewis's Fork of the Columbia; the way almost entirely covered by compact fields of luxuriant artemisia. Departing at this point from the waters of Bear River, and of the geographical basin which encloses the system of rivers and creeks which belong to the Great Salt Lake, Captain Fremont says,

"The bottoms of this river (Bear), and of some of the creeks which I saw, form a natural resting and recruiting station for travellers, now, and in all time to come. The bottoms are extensive; water excellent; timber sufficient; the soil good, and well adapted to the grains and grasses suited to such an elevated region. A military post, and a civilised settlement, would be of great value here; and cattle and horses would do well where grass and salt so much abound. The lake will furnish exhaustless supplies of salt. All the mountain sides here are covered with a valuable nutritious grass, called hunch grass, from the form in which it grows, which has a second growth in the fall. The beasts of the Indians were fat upon it; our own found it a good subsistence; and its quantity will sustain any amount of cattle, and make this truly a bucolic region.

"We met here an Indian family on horseback, which had been out to gather service-berries, and were returning loaded. This tree was scattered about on the hills, and the upper part of the pass was timbered with aspen (*populus trem.*); the common blue flowering flax occurring among the plants. The approach to the pass was very steep; and the summit about 6300 feet above the sea. We descended by a steep slope into a broad open valley—good soil—from four to five miles wide; coming down immediately upon one of the head-waters of the Pannack river, which here loses itself in swampy ground. The appearance of the country here is not very interesting. On either side is a regular range of mountains of the usual character, with a little timber, tolerably rocky on the right, and higher and more smooth on the left, with still higher peaks looking out above the range. The valley afforded a good level road, but it was late when it brought us to water, and we encamped at dark. The north-west wind had blown up very cold weather, and the artemisia, which was our fire-wood to-night, did not happen to be very abundant. This plant loves a dry sandy soil, and cannot grow in the good bottoms where it is rich and moist, but on every little eminence, where water does not rest long, it maintains absolute possession. Elevation above the sea, about 5100 feet.

"At night scattered fires glimmered along the mountains, pointing out camps of the Indians; and we contrasted the comparative security in which we travelled through this country, with the guarded vigilance we were compelled to exert among the Sioux and other Indians on the eastern side of the Rocky Mountains. At sunset the thermometer was at 50 deg., and at midnight at 30 deg.

"There is throughout this mountain country a remarkable difference between

and, almost directly  
boat strained very  
t required all the  
the gale rising with  
ne open reaches be-  
reach, the depth of  
ing of the boat was  
s necessary to cease  
s unwilling to dis-  
ertaining the depth,  
at the boat when we  
low point of mud,  
oaded the boat, and  
."

97-80  
0-61  
0-24  
0-23  
1-12

100-00

had travelled with  
the Utah lake, there  
urther to the south-  
the Rio Virgen, and  
the cliffs of rock-salt

ar Creek, at the foot  
ned to be 4210 feet  
ese peaks ridges rise  
high as the Wind  
, the narrow-leaved  
hawthorn (*crataegus*),  
*ercus alba*, but very  
s. They supped on

s Oregon, and until  
to Fort Hall, suf-  
nd ate one of their

leading to a pass in

the morning and mid-day temperatures, which at this season was very generally 40 deg. or 50 deg., and occasionally greater; and frequently, after a very frosty morning, the heat in a few hours would render the thinnest clothing agreeable. The Pannack River was before us; the valley being here a mile and a half wide, fertile, and bordered by smooth hills, not over 500 feet high, partly covered with cedar; a high ridge, in which there is a prominent peak, rising behind those on the left. We continued to descend this stream, and found on it at night a warm and comfortable camp. Flax occurred so frequently during the day as to be almost a characteristic, and the soil appeared excellent. Longitude, from mean of satellite and chronometer, 112 deg. 29 min. 52 sec.; and latitude, by observation, 42 deg. 44 min. 40 sec.

"September 18.—We emerged on the plains of the Columbia, in sight of the famous 'Three Buttes,' a well-known landmark in the country, distant about forty-five miles. The French word *butte*, which so often occurs in this narrative, is retained from the familiar language of the country, and identifies the objects to which it refers. It is naturalised in the regions of the Rocky Mountains; and, even if desirable to render it in English, I know of no word which would be its precise equivalent. It is applied to the detached hills and ridges which rise abruptly, and reach too high to be called hills or ridges, and not high enough to be called mountains. *Knob*, as applied in the Western States, is their most descriptive term in English. *Cerro* is the Spanish term; but no translation, or paraphrase, would preserve the identity of these picturesque landmarks, familiar to the traveller, and often seen at a great distance. Covered, as far as could be seen, with artemisia, the dark and ugly appearance of this plain obtained for it the name of the 'Sage Desert;' and we were agreeably surprised, on reaching the Portneuf River, to see a beautiful green valley with scattered timber spread out beneath us, on which, about four miles distant, were glistening the white walls of Fort Hall. We had a night of snow and rain, and the thermometer at sunrise was at 34 deg.; the morning was dark, with a steady rain, and there was still snow on the ground, with abundance on the neighbouring hills and mountains. Ice made tolerably thick during the night; next morning the weather cleared up very bright, with a temperature at sunrise of 29 deg.; the thermometer, at sunset, 48 deg."

The early approach of winter, and the difficulty of supporting a large party, determined Captain Fremont to send back a number of the men, who had become satisfied that they were not fitted for the laborious service and frequent privation to which they were necessarily exposed, and which there was reason to believe would become more severe in the further extension of the voyage.

FORT HALL.—Except that there is a greater quantity of wood used in its construction, Fort Hall very much resembles the trading posts east of the Rocky Mountains, described by Captain Fremont, and would be another excel-

lent post of relief for the emigration. It is in the low, rich bottom of the valley, apparently twenty miles long, formed by the confluence of Portneuf River with Lewis's Fork of the Columbia, which it enters about nine miles below the fort. Allowing fifty miles for the road from the *Beer Springs* of Bear River to Fort Hall, its distance along the *travelled* road from the town of Westport, on the frontier of Missouri, by way of Fort Laramie and the great South Pass, is 1323 miles.

"Beyond this place, on the line of road along the *barren* valley of the Upper Columbia, there does not occur, for a distance of nearly 300 miles to the westward, a fertile spot of ground sufficiently large to produce the necessary quantity of grain, or pasturage enough to allow even a temporary repose to the emigrants. On their recent passage, they had been able to obtain, at very high prices, and in insufficient quantity, only such assistance as could be afforded by a small and remote trading post; which, in the supply of its own wants, had necessarily drawn around it some of the resources of civilisation, but which obtained nearly all its supplies from Vancouver, by a difficult water-carriage of 250 miles up the Columbia River, and a land-carriage by pack horses of 600 miles. An American military post, sufficiently strong (and all others which may be established on the line to Oregon) would naturally form the *nucleus* of a settlement, at which supplies and repose would be obtained by the emigrant or trading caravans, which may hereafter traverse these elevated and, in many places, desolate and inhospitable regions."

Analysis of Soil in the River Bottom near Fort Hall.

Silica . . . . .	68.55
Alumina . . . . .	7.45
Carbonate of lime . . . . .	8.51
Carbonate of magnesia . . . . .	5.09
Oxide of iron . . . . .	1.40
Organic vegetable matter . . . . .	4.74
Water and loss . . . . .	4.26

100.00

By observation longitude 112 deg. 29 min. 54 sec., latitude 43 deg. 01 min. 30 sec., elevation above the sea 4500 feet.

Captain Fremont resumed the journey down the valley on the 22nd of September, the weather being very cold, and the rain coming in hard gusts with the wind.

The river bottoms he found narrow and swampy, with frequent sloughs; after crossing the Pannack, the road continued along the uplands, covered with artemisia bushes, and encamped under a grove of willows, at the upper end of a group of islands about half a mile above the *American Falls* of Snake River.

"The river here enters between low mural banks, which consist of a fine vesicular trap rock, the intermediate portions being compact and crystalline. Gradually becoming higher in its downward course, these banks of scoriated volcanic rock form,



with occasional interruptions, its characteristic feature along the whole line to the Dalles of the Lower Columbia, resembling a chasm which had been rent through the country, and which the river had afterwards taken for its bed. The immediate valley of the river is a high plain covered with black rocks and artemisias. In the south is a bordering range of mountains, which, although not very high, are broken and covered with snow; and at a great distance to the north is seen the high, snowy line of the Salmon River Mountains, in front of which stand out prominently in the plain the three isolated rugged-looking little mountains, commonly known as the *Three Buttes*. Between the river and the distant Salmon River range, the plain is represented as so entirely broken up and rent into chasms as to be impracticable for a man even on foot. By measurement, the river above is 870 feet wide, immediately contracted at the fall in the form of a lock, by jutting piles of scoriaceous basalt, over which the foaming river must present a grand appearance at the time of high water. At sunset the temperature was 54 deg. By observation, latitude 42 deg. 47 min. 05 sec., and the longitude 112 deg. 40 min. 13 sec.

"Thermometer at sunrise 47 deg., September 25th. The road led along the river, which is full of rapids and small falls. Grass is very scanty; and along the rugged banks are scattered cedars, with an abundance of rocks and sage. Travelled fourteen miles; encamped in the afternoon near the river, on a rocky creek, the bed of which was occupied with boulders of large size. For the last three or four miles the right bank of the river has a palisaded appearance. The thermometer at evening was at 55 deg., the sky almost overcast, and the barometer indicated an elevation of 4400 feet."

On the 8th of October, they travelled along a ridge on the right, having scattered pines on the upper parts; and then continuing along the river bottom, encamped in the evening on the right bank of the river, a mile above the mouth, and early the next morning arrived at Fort *Boisée*. This is a dwelling-house on the right bank of Snake River, about a mile below the mouth of *Rivière Boisée*.

During the day there were considerable numbers of miserable half-naked Indians around the fort, who had arrived from the neighbouring mountains. During the summer the only subsistence of these people is derived from the salmon, of which they are not provident enough to lay up a sufficient store for the winter, during which many of them die from absolute starvation.

While the summer weather and the salmon lasted, they lived scattered along the different streams where the fish were to be found; and as soon as the winter-snows began to fall, little smokes would be seen rising among the mountains, where they would be found in miserable groups, starving during the winter, and sometimes, according to report, "reduced to the horror of cannibalism—the strong, of course, preying on the weak. Certain it is, they are driven to any extremity for food, and eat every insect and every creeping thing,

however loathsome and repulsive; snails, lizards, ants, all are devoured with the readiness and greediness of mere animals."

In common with all the other Indians they had encountered since reaching the Pacific waters, these people use the Shoshonee or Snake language.

By observations, the longitude of the fort is 116 deg. 47 min. 00 sec., latitude 43 deg. 49 min. 22 sec., and elevation above the sea 2100 feet.

"We were now, October 13th," says Captain Fremont, "about to leave the valley of the great southern branch of the Columbia River, to which the absence of timber, and the scarcity of water, give the appearance of a desert, to enter a mountainous region where the soil is good, and in which the face of the country is covered with nutritious grasses and dense forest-land, embracing many varieties of trees peculiar to the country, and on which the timber exhibits a luxuriance of growth unknown to the eastern part of the continent and to Europe. This mountainous region connects itself in the southward and westward with the elevated country belonging to the Cascade or California range, and forms the eastern limit of the fertile and timbered lands along the desert and mountainous region included within the Great Basin," a term which Captain Fremont applies, "to the intermediate region between the Rocky Mountains and the next range, containing many lakes, with their own system of rivers and creeks (of which the Great Salt Lake is the principal), and which have no connexion with the ocean or the great rivers which flow into it. This Great Basin is yet to be adequately explored. And here, on quitting the banks of a sterile river, to enter on sterile mountains, the remark may be made, that, on this western slope of the American continent, the usual order or distribution of good and bad soil is often reversed; the river and creek bottoms being often sterile, and darkened with the gloomy and barren artemisia; while the mountain is often fertile, and covered with rich grass, pleasant to the eye, and good for flocks and herds."

Leaving the Snake River, which, from this point, is said to flow through cañons, amidst rocky and impracticable mountains, where there is no possibility of travelling with animals, the party ascended a long and somewhat steep hill; and, crossing the dividing ridge, came down into the valley of *Burnt River*. The average breadth of the stream here is thirty feet; it is well fringed with the usual small timber, and the soil in the bottoms is good, with tolerable grass.

They now travelled through a mountainous country; the stream running rather in a ravine than a valley, and the road bad, and dangerous for single waggons, frequently crossing the stream where the water is sometimes deep. The animals were greatly fatigued in climbing up and descending a succession of steep ascents; and the common trail, which leads along the mountain side at places where the river strikes the base, is difficult even on horseback. The appearance of the country was green and refreshing after the journey down the

parched valley of Snake River. The mountains were covered with good bunch grass (*festuca*); the water of the streams was cold and pure; their bottoms were wooded with various kinds of trees; and huge lofty and picturesque precipices arose where the river cuts through the mountains. He says,

"For several weeks the weather in the daytime has been very beautiful, clear, and warm; but the nights, in comparison, very cold. During the night of the 16th of October there was ice a quarter of an inch thick in the lodge; and at daylight the thermometer was at 16 deg., and the same at sunrise; the weather being calm and clear. The annual vegetation now is nearly gone, almost all the plants being out of bloom.

"Travelling across the affluents to Powder River, the country became constantly more pleasant and interesting. The soil appeared to be very deep, black, and extremely good, as well among the hollows of the hills on the elevated flats, as on the river bottoms; the vegetation being such as is usually found in good ground.\*"

The *Grand Rond* is a level basin, or mountain valley, "covered with good grass, on a rich soil, abundantly watered, and surrounded by high and well-timbered mountains, and its name descriptive of its form—the great circle—is about twenty miles in diameter, and may, in time, form a superb county." Captain Fremont remarked, in descending, some white spots glistening on the plain, which he found to be the bed of a dry salt lake, or marsh, firm and bare, and covered thickly with a fine white powder, containing a large quantity of carbonate of soda (33 in 100 parts).

"The old grass had been lately burned off from the surrounding hills, and, wherever the fire had passed, there was a recent growth of strong, green, and vigorous grass; and the soil of the level prairie, which sweeps directly up to the foot of the surrounding mountains, appears to be very rich, producing flax spontaneously and luxuriantly in various places.†

Next day (18th of October) they travelled in a nearly north direction across the valley; and reached one of the principal streams, where the emigrants appeared to have held some consultation as to their further route.

Captain Fremont then passed out of the *Grand Rond* along a creek, which, for a short distance, runs in a kind of rocky chasm. "Crossing a low point, which

\* Analysis of Powder River Soil:—

Silica.....	72.30
Alumina.....	6.25
Carbonate of lime.....	6.86
Carbonate of magnesia.....	4.62
Oxide of iron.....	1.20
Organic matter.....	4.50
Water and loss.....	4.27
	<hr/>
	100.00

† Analysis of the Grand Rond Soil:—

Silica.....	70.81
Alumina.....	10.97
Lime and magnesia.....	1.38
Oxide of iron.....	2.21
Vegetable matter, partly decomposed.....	8.16
Water and loss.....	5.46
Phosphate of lime.....	1.01
	<hr/>
	100.00

was a little rocky, the trail conducted into the open valley of the stream—a handsome place for farms, the soil being rich and black.

"October 20.—The pines, as we proceeded downwards were more dense, and still retained their magnificent size. The larches cluster together in masses on the sides of the mountains, and their yellow foliage contrasts handsomely with the green of the balsam and other pines. After a few miles we ceased to see any pines, and the timber consisted of several varieties of spruce, larch, and balsam pine, which have a regularly conical figure. These trees appeared from sixty to nearly 200 feet in height; the usual circumference being ten to twelve feet, and in the pines sometimes twenty-one feet."

On the 25th of October, the party arrived at a rocky streamlet of the Walla-walla river. Crossing the stream they travelled over a hilly country with good bunch grass; the river bottom, which generally contains the best soil in other countries, being here a sterile level of rocks and pebbles. They had found the soil in the Blue Mountains to be of excellent quality, and it appeared also to be good here among the lower hills. Reaching a little eminence, over which the trail passed, they had an extensive view along the course of the river, which was divided and spread over its bottom in a net-work of water, receiving several other tributaries from the mountains. There was a band of several hundred horses grazing on the hills about two miles a-head; and as they advanced on the road they met other bands, which Indians were driving out to pasture also on the hills. The hills and mountains were rich in grass, the bottoms barren and sterile.

They passed on the way several unfinished houses, and some cleared patches where corn and potatoes were cultivated, and arrived at the Walla-walla missionary establishment, which then consisted, of one *adobe house*—i. e. built of unburnt bricks, as in Mexico.

On the next morning the party arrived at the Nez Percé fort, a few hundred yards above the junction of the Walla-walla with the Columbia River. Here they had the first view of this river, and found it "about 1200 yards wide, and presenting the appearance of a fine navigable stream." The post is on the bank of the Columbia, on a plain of bare sands, from which the air was literally filled with clouds of dust and sand, during one of the few days they remained here. Captain Fremont says "the appearance of the post and country was without interest, except that we here saw, for the first time, the great river on which the course of events for the last half century has been directing attention and conferring historical fame. The river, is, indeed, a noble object, and has here attained its full magnitude. About nine miles above, and in sight from the heights about the post, is the junction of the two great forks which constitute the main stream—that on which we had been travelling from Fort Hall, and known by the names of Lewis's Fork, Shoshonee, and Snake River, and the North Fork, which has retained the name of Columbia, as being the main stream. The union of these large streams, coming one from the south-east, and the

with good bunch  
their bottoms were  
esque precipices

beautiful, clear,  
the night of the  
e lodge; and at  
se; the weather  
e, almost all the

try became con-  
very deep, black,  
the elevated flats,  
y found in good

covered with good  
high and well-  
great circle—is  
superb county."  
listening on the  
n, firm and bare,  
large quantity of

ending hills, and,  
strong, green, and  
directly up to the  
plucing flax spon-

direction across  
re the emigrants  
te.

a creek, which, for  
low point, which

Road Soil:—

.....	70 51
.....	10 97
.....	1 58
.....	2 21
.....	8 16
.....	5 46
.....	1 01
.....	100 00

other from the north-east, and meeting in what may be treated as the geographical centre of the Oregon valley, thence doubling the volume of water to the ocean, while opening two great lines of communication with the interior continent, constitutes a feature in the map of the country which cannot be overlooked; and it was probably in reference to this junction of waters, and these lines of communication, that this post was established. They are important lines, and from the structure of the country must for ever remain so—one of them leading to the South Pass, and to the valley of the Mississippi; the other to the pass at the head of the Athabasca River, and to the countries drained by the waters of the Hudson Bay. The British fur companies followed both lines; the Americans, in their emigration to Oregon, have begun to follow the one which leads towards the United States. Bateaux from tide-water ascend to the junction, and thence high up the North Fork or Columbia. Land conveyance only is used upon the line of Lewis's Fork. To the emigrants to Oregon, the Nez Percé is a point of interest, as being, to those who choose it, the termination of their overland journey. The broad expanse of the river here invites them to embark on its bosom; and the lofty trees of the forest furnish the means of doing so.

“From the South Pass to this place is about 1000 miles; and as it is about the same distance from that pass to the Missouri River, at the mouth of the Kansas, it may be assumed that 2000 miles is the *necessary* land travel in crossing from the United States to the Pacific Ocean on this line. From the mouth of the Great Platte it would be about one hundred miles less.

“By a meridional altitude of the sun, the only observation that the weather permitted us to obtain, the mouth of the Walla-walla River is in latitude 46 deg. 03 min. 46 sec.; and, by the road we had travelled, 612 miles from Fort Hall. At the time of our arrival, a considerable body of the emigrants, under the direction of Mr. Applegate, a man of considerable resolution and energy, had nearly completed the building of a number of *Mackinaw* boats, in which they proposed to continue their further voyage down the Columbia. I had seen, in descending the Walla-walla River, a fine drove of several hundred cattle, which they had exchanged for Californian cattle, to be received at Vancouver, and which are considered a very inferior breed. The other portion of the emigration had preferred to complete their journey by land along the banks of the Columbia, taking their stock and waggons with them.

“Having reinforced our animals with eight fresh horses, hired from the post, and increased our stock of provisions with dried salmon, potatoes, and a little beef, we resumed our journey down the left bank of the Columbia, being guided on our road by an intelligent Indian boy, whom I had engaged to accompany us as far as the Dalles.”

Captain Fremont with his party descended to Fort Vancouver, where he found

the Hudson Bay Company's ship ready to sail for England, being detained only in waiting the arrival of the express bateaux, which descend the Columbia and its north Fork with the overland mail from Canada and Hudson Bay, which had been delayed beyond their usual time. He waited upon Dr. M'Laughlin, who received him with courtesy and hospitality, and was immediately supplied by him with the necessary stores and provisions to refit his party in the intended journey through Oregon to California and back to the United States; and also with a Mackinaw boat and canoes, manned with Canadian and Iroquois voyageurs and Indians, for their transportation to the Dalles of the Columbia, and a letter of recommendation and credit for any officers of the Hudson Bay Company into whose posts they might be driven by unexpected misfortune. The supplies were paid for, but every hospitable attention was extended to Captain Fremont.

There were many American emigrants at the fort; others had crossed the river into their *land of promise*—the Willamette Valley. Others were daily arriving; and all of them had been furnished with shelter, so far as it could be afforded by the buildings connected with the establishment. Necessary clothing and provisions (the latter to be afterwards returned in kind from the produce of their labour) were also furnished. This friendly assistance was of very great value to the emigrants, whose families were otherwise exposed to much suffering from the winter rains, which had now commenced, at the same time that they were in want of all the common necessaries of life. Those who had taken a water conveyance at the Nez Percé Fort continued to arrive safely. The party which had passed over the Cascade Mountains were reported to have lost a number of their animals; and those who had driven their stock down the Columbia had brought them safely in, and found for them a ready and very profitable market, and were then proposing to return to the States in spring for another supply.

The object of Captain Fremont's instructions had been, he says, "fulfilled, and having connected his reconnoissance with the surveys of Captain Wilkes." On the 25th of November, he departed on a perilous and arduous expedition up the Fall River and over the mountain country to California.

"It was a serious enterprise at the commencement of winter, to undertake the traverse of such a region, and with a party consisting only of twenty-five persons, and they of many nations—American, French, German, Canadian, Indian, and coloured—and most of them young, several being under twenty-one years of age. All knew that a strange country was to be explored, and dangers and hardships to be encountered; but no one blenched at the prospect. On the contrary, courage, and confidence animated the whole party. Cheerfulness, readiness, subordination, prompt obedience, characterised all; nor did any extremity of peril and privation, to which we were afterwards exposed, ever belie, or derogate from, the fine spirit of this brave and generous commencement. The course of the narrative will show at what point, and for what reasons, we were prevented from the



complete execution of this plan, after having made considerable progress upon it, and how we were forced by desert plains and mountain ranges, and deep snows, far to the south, and near to the Pacific Ocean, and along the western base of the Sierra Nevada."

Their route lay south, up the valley of a tributary of the Columbia, called Fall River, and along the eastern base to Tlamath Lake. They travelled over a region in parts traversed by ravines, in others spreading into prairies, but generally rugged and high, and partly covered with pines, cedars, and other trees.

With the cold severe, the water in many places frozen, the snow on the heights compelling the party to deviate from the last summer route, until the 10th of December, "when," Captain Fremont says, "the country began to improve; and about 11 o'clock we reached a spring of cold water on the edge of a savannah, or grassy meadow, which our guides informed us was an arm of the Tlamath Lake; and a few miles further we entered upon an extensive meadow, or lake of grass, surrounded by timbered mountains. This was the Tlamath Lake. It was a picturesque and beautiful spot, and rendered more attractive to us by the abundant and excellent grass which our animals, after travelling through pine forests, so much needed; but the broad sheet of water which constitutes a lake was not to be seen. Overlooking it, immediately west, were several snowy knobs, belonging to what we have considered a branch of the Cascade range. A low point covered with pines made out into the lake, which afforded us a good place for an encampment, and for the security of our horses, which were guarded in view on the open meadow.

"The character of courage and hostility attributed to the Indians of this quarter induced more than usual precaution; and seeing smokes rising from the middle of the lake (or savannah) and along the opposite shores, I directed the howitzer to be fired. It was the first time our guides had seen it discharged; and the bursting of a shell at a distance, which was something like the second fire of the gun, amazed and bewildered them with delight. It inspired them with triumphant feelings; but on the camps at a distance the effect was different, for the smokes in the lake and on the shores immediately disappeared.

"The point on which we were encamped forms, with the opposite eastern shore, a narrow neck, connecting the body of the lake with a deep cove or bay which receives the principal affluent stream, and over the greater part of which the water (or rather ice) was at this time dispersed in shallow pools. Among the grass and scattered over the prairie lake, appeared to be similar marshes. It is simply a shallow basin, which, for a short period at the time of melting snows, is covered with water from the neighbouring mountains; but this probably soon runs off, and leaves for the remainder of the year a green savannah, through the midst of which the River Tlamath, which flows to the ocean, winds its way to the outlet on the south-western side.

"That day," says Captain Fremont, "we rode out towards the village in the

middle of the lake, which one of our guides had previously visited. It could not be directly approached, as a large part of the lake appeared a marsh, and there were sheets of ice among the grass on which our horses could not keep their footing. We therefore followed the guide for a considerable distance along the forest, and then turned off towards the village, a few large huts, on the tops of which were collected the Indians. When we had arrived within half a mile of the village, two persons were seen advancing to meet us; and, to please the fancy of our guides, we ranged ourselves into a long line, riding abreast, while they galloped ahead to meet the strangers.

"They were the village chief and his wife, who, in excitement and alarm at the unusual event and appearance, had come out to meet their fate together. The chief was a very prepossessing Indian, with very handsome features, and a singularly soft and agreeable voice—so remarkable as to attract general notice.

"The huts were grouped together on the bank of the river, which, from being spread out in a shallow marsh at the upper end of the lake, was collected here into a single stream. They were large round huts, perhaps twenty feet in diameter, with rounded tops, on which was the door by which they descended into the interior. Within, they were supported by posts and beams.

"Almost like plants, these people seem to have adapted themselves to the soil, and to be growing on what the immediate locality afforded. Their only subsistence at this time appeared to be a small fish, great quantities of which had been smoked and dried were suspended on strings about the lodge. Heaps of straw were lying around; and their residence, in the midst of grass and rushes, had taught them a peculiar skill in converting this material to useful purposes. Their shoes were made of straw or grass, which seemed well adapted for a snowy country; and the women wore on their head a closely-woven basket, which made a very good cap. Among other things were party-coloured mats about four feet square, which we purchased to lay on the snow under our blankets, and to use for table-cloths. Dogs, resembling wolves, were sitting on the tops of the huts. The language spoken by these Indians is different from that of the Shoshonee and Columbia River tribes; and otherwise than by signs they cannot understand each other. They made us comprehend that they were at war with the people who lived to the southward and to the eastward. The river on which they live enters the Cascade Mountains on the western side of the lake, and breaks through them by a passage impracticable for travellers; but over the mountains to the northward, are passes which present no other obstacle than the almost impenetrable forests. Unlike any Indians we had previously seen, these wore shells in their noses.

"By observation, the latitude of the camp was 42 deg. 56 min. 51 sec.; and the diameter of the lake, or marshy meadow, as has been intimated, about twenty miles. It is a picturesque and beautiful spot; and, under the hand of cultivation,

might become a little paradise. Game is found in the forest; timbered and snowy mountains skirt it, and fertility characterises it. Situated near the heads of three rivers, and on the line of inland communication with California, and near to Indians noted for treachery, it will naturally, in the progress of the settlement of Oregon, become a point for military occupation and settlement.

"On the morning of the 12th of December, the camp was thronged with Tlamath Indians from the south-eastern shore of the lake; but, knowing the treacherous disposition which is a remarkable characteristic of the Indians south of the Columbia, the camp was kept constantly on its guard. I was not unmindful of the disasters which Smith and other travellers had met with in this country, and therefore was equally vigilant in guarding against treachery and violence."

After crossing this marshy lake in which were frozen ponds, they entered a pine-forest, and traversed a broad mountain, for seven hours during a snow-storm, and on the 15th, crossed the upper stream of the Sacramento. On the 16th, the snow was about three feet deep, and the branches of the pines overlaid with snow. And they continued ascending until they reached open ground on the verge of a vertical and rocky mountain wall; beneath which lay a green valley and lake below. To the east not a tree was to be seen.

"We were now immediately on the verge of the forest land, in which we had been travelling so many days; and, looking forward to the east, scarce a tree was to be seen. Viewed from our elevation, the face of the country exhibited only rocks and grass, and presented a region in which the artemisia became the principal wood, furnishing to its scattered inhabitants fuel for their fires, building material for their huts, and shelter for the small game which ministers to their hunger and nakedness. Broadly marked by the boundary of the mountain wall, and immediately below us, were the *first waters* of that Great Interior Basin which has the Wahsatch and Bear River Mountains for its eastern, and the Sierra Nevada for its western rim; and the edge of which we had entered upwards of three months before, at the Great Salt Lake.

"When we began to think about descending, which here was impossible, we turned towards the north, travelling always along the rocky wall. We continued on for four or five miles, making ineffectual attempts at several places; and at length succeeded in getting down at one which was extremely difficult of descent. Night had closed in before the foremost reached the bottom, and it was dark before we all found ourselves together in the valley. There were three or four half-dead dry cedar-trees on the shore, and those who first arrived kindled bright fires to light on the others. One of the mules rolled over and over 200 or 300 feet into a ravine, but recovered himself, without any other injury than to his pack; and the howitzer was left midway on the mountain until morning. By observation, the latitude of this encampment is 42 deg. 57 min. 22 sec. We were now in a country where the

scarcity of water and of grass makes travelling dangerous, and great caution was necessary. We continued next day on the trail along the narrow strip of land between the lake and the high rocky wall, from which we had looked down two days before. Almost every half mile we crossed a little spring, or stream of cold pure water; and the grass was certainly as fresh and green as in the early spring. From the white efflorescence along the shore of the lake, we were enabled to judge that the water was impure, like that of the lakes we subsequently found; but the mud prevented us from approaching it."

Passing over the marshy lake, and travelling for two days, they came suddenly in sight of another and much larger lake, which, along its eastern shore, was closely bordered by high black ridge which walled it in by a precipitous face. Throughout this region the face of the country was characterised by precipices of black volcanic rock, generally enclosing the valleys of streams, and frequently terminating the hills. "Spread out over a length of twenty miles, the lake when we first came in view, presented a handsome sheet of water; and I gave to it the name of Lake Albert, in honour of the chief of the corps to which I belonged. The fresh-water stream we had followed emptied into the lake by a little fall. The miry ground in the neighbourhood of the lake did not allow us to examine the water conveniently, and being now on the borders of a desert country, we were moving cautiously. We were following an Indian trail which led along the steep rocky precipice; a black ridge along the western shore holding out no prospect whatever. The white efflorescences which lined the shore like a bank of snow, and the disagreeable odour which filled the air as soon as we came near, informed us too plainly that the water belonged to one of those foetid salt lakes which are common in this region. We continued until late in the evening to work along the rocky shore, but as often afterwards, the dry inhospitable rock deceived us; and, halting on the lake, we kindled up fires to guide those who were straggling along behind. We tried the water, but it was impossible to drink it, and most of the people to-night lay down without eating; but some of us, who had always a great reluctance to close the day without supper, dug holes along the shore, and obtained water, which, being filtered, was sufficiently palatable to be used, but still retained much of its nauseating taste. There was very little grass for the animals, the shore being lined with a luxuriant growth of chenopodiaceous shrubs, which burnt with a quick bright flame, and made our firewood.

"We ascended the bordering mountain in order to obtain a more perfect view of the lake in sketching its figure; hills sweep entirely around its basin, from which the waters have no outlet."

On the 22nd of December, they left this forbidding lake. Impassable rocky ridges barred the progress to the eastward, and they travelled towards the south, over an extensive sage plain. Ahead, and a little to the left, a range of snowy mountains arose. On the summit of the ridge, snow was visible, and there being

every indication of a stream at it, rode on until after dark, halted among the sage bushes on the open plain, without either grass or water. Two India-rubber bags had been filled with water in the morning, which afforded sufficient for the camp; and rain in the night formed pools, which relieved the thirst of the animals.

The party rested on Christmas-day, and the expedition then travelled south over a country interspersed with large and small basins, into which the mountain waters run down, forming small lakes; they present a perfect level, into which the mountain torrents run down abruptly. Between the basins the dividing ridges are not usually high; and it is probable that, in the seasons of high floods many of these basins are in communication. On either side, the mountains, though not very high, appear to be rocky and sterile. Latitude of the encampment 42 deg. north.

They continued next day over a broad pass; snow about a foot deep; remarkably large cedars; a horse stolen in the night by the Indians. As they discovered and travelled along lower grounds, foggy weather prevailed; the country travelled over, was rugged, or marshy and muddy, with traces of sheep and antelopes.

On the 6th of January, they entered a valley, and crossing the bed of another lake, over mud and sand, they reached hot springs and a grassy plat. Captain Fremont says—

“This is the most extraordinary locality of hot springs we have met during the journey. The basin of the largest one has a circumference of several hundred feet; but there is at one extremity a circular space of about fifteen feet in diameter, entirely occupied by the boiling water. It boils up at irregular intervals, and with much noise. The water is clear, and the spring deep; a pole, about sixteen feet long, was easily immersed in the centre; but we had no means of forming a good idea of the depth. It was surrounded on the margin with a border of green grass, and near the shore the temperature of the water was 206 deg. We had no means of ascertaining that of the centre, where the heat was greatest; but, by dispersing the water with a pole, the temperature at the margin was increased to 208 deg., and in the centre it was doubtless higher. By driving the pole towards the bottom, the water was made to boil up with increased force and noise. There are several other interesting places, where water and smoke or gas escape; but they would require a long description. The water is impregnated with common salt, but not so much so as to render it unfit for general cooking; and a mixture of snow made it pleasant to drink.

“In the immediate neighbourhood, the valley bottom is covered almost exclusively with chenopodiaceous shrubs, of greater luxuriance and larger growth than we have seen them in any preceding part of the journey. Latitude of the hot springs, 40 deg. 39 min. 46 sec. north.

“Our situation now required caution. Including those which gave out from the injured condition of their feet, and those stolen by Indians, we had lost, since leaving the Dalles of the Columbia, fifteen animals; and of those, nine had been

left in the last few days. I, therefore, determined, until we should reach a country of water and vegetation, to feel our way ahead, by having the line of route explored some fifteen or twenty miles in advance, and only to leave a present encampment when the succeeding one was known.

"Using our old plan of breaking the road with alternate horses, we reached a creek in the evening, and encamped on a dry open place in the ravine.

"Many of the men looked badly, and some this evening were giving out."

On the 10th of January the expedition travelled onwards in a southern direction through the basin along the ridge. On a large trail there is never any doubt of finding suitable places for encampments.

Passing a defile between the mountains they descended rapidly for about 2000 feet: when a lake about twenty miles broad opened before them like the ocean. One of the high neighbouring peaks was ascended to obtain a better view. The waves of the lake beneath were curling in the breeze, and from their dark green colour it would appear that the water was very deep. The mountains seemed to enclose it in all parts; but the western end communicated with the line of basins which were passed to the north; and on the opposite side its shores swept a ridge of the snowy mountains of the great Sierra. This lake appears to have been a new discovery, except to the Indians.

On the next day herds of mountain-sheep were seen, and the party encamped on a little stream at the mouth of the defile, about a mile from the margin of the lake. The shore was rocky; with a beach resembling that of the sea. On some large granite boulders scattered about the shore, there was a coating of a calcareous substance, in some places a few inches, and in others a foot in thickness. The hills were of primitive rock; the latter covered with this substance.

This place appeared to be a favourite Indian camping place.

On the 13th of January they followed a broad Indian trail along the shore of the lake to southward. After travelling a short distance, the water swept the foot of the precipitous mountains, the peaks were about 3000 feet above the lake. The trail wound along the base of these precipices, against which the water dashed below, by a way nearly impracticable for them to bring along the howitzer. During a greater part of the morning, the lake was nearly hidden by a snow-storm, and the waves broke on the narrow beach in a long line of foaming surf, five or six feet high.

They saw several flocks of sheep, but did not succeed in killing any. Ducks were riding on the waves, and several large fish were seen. The mountain sides were crusted with calcareous cement. There were chenopodiaceous and other shrubs along the beach, and, at the foot of the rocks, an abundance of *ephedra occidentalis*. Towards evening, the snow began to fall heavily, and the country had a wintry appearance.

On the following morning the snow was rapidly melting under a warm sun.



The delay occasioned in bringing up the gun, prevented the party from travelling more than nine miles, when they encamped on the shore, opposite a remarkable rock in the lake. It rose, according to estimate, 600 feet above the water, and, from the point viewed presented a pretty exact outline of the great pyramid of Cheops. Like other rocks along the shore, it seemed to be encrusted with calcareous cement. This suggested a name, and it was called Pyramid Lake.

The elevation of this lake above the sea is 4890 feet, nearly 700 feet higher than the Great Salt Lake, from which it lies nearly west, distant about eight degrees of longitude. This is the nearest lake to the western confine, and the Great Salt Lake the nearest to the eastern boundary of the Great Basin which lies between the base of the Rocky Mountains and the Sierra Nevada.

Captain Fremont observes, in speaking of the river flowing into this lake—“Groves of large cotton-wood, which we could see at the mouth of the river, indicated that it was a stream of considerable size: and, at all events, we had the pleasure to know that now we were in a country where human beings could live. Accompanied by an Indian, who appeared at the confine, we resumed our road, passing on the way several caves in the rock, where there were baskets and seeds, but the people had disappeared. We saw also horse-tracks along the shore.

“Reaching the groves, we found the *inlet* of a large fresh-water stream, and all at once were satisfied that it was neither Mary’s River nor the waters of the Sacramento, but that we had discovered a large interior lake, which the Indians informed us had no outlet. It is about thirty-five miles long, and, by the mark of the water-line along the shores, the spring level is about twelve feet above its present waters. The chief commenced speaking in a loud voice as we approached; and parties of Indians armed with bows and arrows issued from the thickets. We selected a strong place for our encampment—a grassy bottom, nearly enclosed by the river, and furnished with abundant firewood. The village, a collection of straw huts, was a few hundred yards higher up.” The Indians brought them plenty of large salmon-trout. They were of extraordinary size, generally from two to four feet in length and of delicious flavour. Mr. Walker, who passed among some lakes lying more to the eastward, says this fish is common to the streams of the inland lakes, and constitute the chief subsistence of these people. Latitude of encampment, 39 deg. 51 min. 13 sec., by observation.

On the 26th of January they continued the journey along this stream, which they called Salmon-trout River. It was timbered with large cotton-woods, and the waters were clear and pure. The mountains of the great Sierra, which rose on the right, were covered with snow; below, the temperature was mild and pleasant.

The country was oftentimes tolerably level. Indian smokes arose in all directions, and are made from one camp to another when the country is alarmed. The horses and mules nearly worn out. They continued for several days tra-

velling to the south, to the upper waters of the stream, followed from the Pyramid Lake. The morning of January 25th was cold and bright, and as the sun rose the day became beautiful. Captain Fremont then observes—"A party of twelve Indians came down from the mountains to trade in pine-nuts, of which each one carried a little bag. These seemed now to be the staple of the country; and, whenever we met an Indian, his friendly salutation consisted in offering a few nuts to eat and to trade: their only arms were bows and flint-pointed arrows. It appeared that in almost all the valleys the neighbouring bands were at war with each other; and we had some difficulty in prevailing on our guides to accompany us on this day's journey, being at war with the people on the other side of a large snowy mountain which lay before us. The general level of the country appeared to be getting higher, and we were gradually entering the heart of the mountains. Accompanied by all the Indians, we ascended a long ridge, and reached a pure spring at the edge of the timber, where the Indians had waylaid and killed an antelope, and where the greater part of them left us. Our pacific conduct had quieted their alarms; and though at war among each other, yet all confided in us—thanks to the combined effects of power and kindness—for our arms inspired respect, and our little presents and good treatment conciliated their confidence. Here we suddenly entered snow six inches deep, and the ground was a little rocky with volcanic fragments, the mountain appearing to be composed of such rock. The timber consists principally of nut-pines (*pinus monophyllus*), which here are of larger size—twelve to fifteen inches in diameter; heaps of cones lying on the ground, where the Indians have gathered the seeds.

"The snow deepened gradually as we advanced. Our guides wore out their moccasins; and putting one of them on a horse, we enjoyed the unusual sight of an Indian who could not ride. He could not even guide the animal, and appeared to have no knowledge of horses. The snow was three or four feet deep in the summit of the pass; and from this point the guide pointed out our future road, declining to go any further. Below us was a little valley, and beyond this the mountains rose higher still, one ridge above another, presenting a rude and rocky outline. We descended rapidly to the valley; the snow impeded us but little, yet it was dark when we reached the foot of the mountain.

"After a hard day's march of twenty-seven miles, we reached the river some time after dark, and found the snow about a foot deep on the bottom—the river being entirely frozen over. There were dry willows abundant, and we soon had blazing fires. A little brandy, which I husbanded with great care remained, and I do not know any medicine more salutary, or any drink (except coffee) more agreeable, than this on a cold night after a hard day's march. The next morning, when the sun had not yet risen over the mountains, the thermometer was 2 deg. below zero; but the sky was bright, and the weather changed rapidly into a pleasant day of summer."

On the 28th of January the party travelled through the pass, after a hard day's journey of twelve miles, and encamped on a high point where the snow had been blown off, and the exposed grass afforded a scanty pasture for the horses. Snow, and the broken country made the travelling difficult, and they were often compelled to make large circuits, and ascend the highest and most exposed ridges, in order to avoid snow, which in other places was banked up to a great depth.

During the day a few Indians were seen circling around on snow shoes, and skimming along like birds, but they could not bring them within speaking distance. They would not allow one to approach, but, breaking into a laugh skimmed off over the snow, seeming to have no idea of the power of fire-arms.

"To-night," says Captain Fremont, "we did not succeed in getting the howitzer into camp. This was the most laborious day we had yet passed through, the steep ascents and deep snow exhausting both men and animals. Our single chronometer had stopped during the day, and its error in time occasioned the loss of an eclipse of a satellite this evening. It had not preserved the rate with which we started from the Dalles, and this will account for the absence of longitudes along this interval of our journey.

"The party," says Captain Fremont, "had now entirely left the desert country, and were on the verge of a region which, extending westward to the shores of the Pacific, abounds in large game, and is covered with a singular luxuriance of vegetable life."

The journey, however, for several days, was fatiguing and dreary. Snow and ice, elevated ridges, from 6000 to 7000 feet high, and deep ravines were crossed, meeting occasionally with some wretched natives. The mules were one by one falling off. A dog was killed and eaten. In about latitude 38 deg. north, Captain Fremont says—"On the 2nd and 3rd of February it had ceased snowing, and this morning the lower air was clear and frosty: and 6000 or 7000 feet above, the peaks of the Sierra (Nevada), now and then appeared among the rolling clouds which were rapidly dispersing before the sun. Our Indian shook his head as he pointed to the icy pinnacles, shooting high up into the sky, and seeming almost immediately above us. Crossing the river on the ice, and leaving it immediately, we commenced the ascent of the mountain along the valley of a tributary stream. The people were unusually silent; for every man knew that our enterprise was hazardous, and the issue doubtful.

"The snow deepened rapidly, and it soon became necessary to break a road. For this service, a party of ten was formed, mounted on the strongest horses; each man in succession opening the road on foot, or on horseback, until himself and his horse became fatigued, when he stepped aside, the remaining number passing ahead, he took his station in the rear. Leaving this stream, and pursuing a very direct course, we passed over an intervening ridge to the river we had left. On the way we passed two low huts entirely covered with snow, which might very

easily have escaped observation. A family was living in each; and the only trail I saw in the neighbourhood was from the door-hole to a nut-pine tree, which supplied them with food and fuel. We found two similar huts on the creek where we next arrived; and, travelling a little higher up, encamped on its banks in about four feet of snow.

"The nut-pines were now giving way to heavy timber, and there were some immense pines on the bottom, around the roots of which the sun had melted away the snow; and here we built our camps and made huge fires. To-day we had travelled sixteen miles, and our elevation above the sea was 6760 feet.

"On the following morning, turning our faces directly towards the main chain, we ascended an open hollow along a small tributary to the river, which, according to the Indians, issues from a mountain to the south. The snow was so deep in the hollow, that we were obliged to travel along the steep hill sides, and over spurs, where wind and sun had in places lessened the snow, and where the grass, along the sides of the mountains, was exposed."

The journey was in this manner continued to the summit ridge, which presented a range of naked peaks, apparently destitute of snow and vegetation; below, the whole country was covered with timber of extraordinary size.

"Towards a pass, which the guide indicated, we attempted in the afternoon of the 4th, to force a road; but after a laborious plunging through two or three hundred yards, our best horses gave out, entirely refusing to make any further effort; and, for the time, we were brought to a stand. The guide informed us that we were entering the deep snow, and here began the difficulties of the mountain; and to him, and almost to all, our enterprise seemed hopeless."

The camp had been all the day occupied in endeavouring to ascend the hill, but only the best horses had succeeded; the animals, generally, not having sufficient strength to bring themselves up without the packs; and all the line of road between this and the springs, where the party encamped the previous night, were strewed with camp stores and equipage, and horses floundering in snow.

At night they had no shelter, but made a large fire around the trunk of one of the huge pines; and covering the snow with small boughs, on which they spread their blankets, they encamped. The night was very bright and clear, though the thermometer was only at 10 deg. A strong wind, which sprang up at sundown, made it intensely cold; and this was one of the bitterest nights during the journey.

"It had been too cold to sleep, and in the morning our guide was standing by the fire with all his finery on; and seeing him shiver in the cold, I threw on his shoulders one of my blankets. We missed him a few minutes afterwards, and never saw him again. He had deserted. His bad faith and treachery were in perfect keeping with the estimate of Indian character, which a long intercourse with this people had gradually forced upon my mind.

"While a portion of the camp were occupied in bringing up the baggage to

this point, the remainder were busied in making sledges and snow-shoes. I had determined to explore the mountain ahead, and the sledges were to be used in transporting the baggage.

"The mountains here consisted wholly of a white micaceous granite. The day was perfectly clear, and, while the sun was in the sky, warm and pleasant. By observation, our latitude was 38 deg. 42 min. 26 sec. ; and elevation, by the boiling point, 7400 feet."

On the 6th February the party were engaged chiefly in opening a road through the snow, and on the morning of the following day, says Captain Fremont,

"All our energies were now directed to getting our animals across the snow; and it was supposed that, after all the baggage had been drawn with the sleighs over the trail we had made, it would be sufficiently hard to bear our animals. At several places between this point and the ridge, we had discovered some grassy spots, where the wind and sun had dispersed the snow from the sides of the hills, and these were to form resting-places to support the animals for a night in their passage across. On our way across we had set on fire several broken stumps and dried trees, to melt holes in the snow for the camps. Its general depth was five feet, but we passed over places where it was twenty feet deep.

"With one party drawing sleighs loaded with baggage, I advanced to-day about four miles along the trail, and encamped at the first grassy spot, where we expected to bring our horses. Another party remained behind, to form an intermediate station between us and the animals.

"February 8.—The night has been extremely cold ; but perfectly still, and beautifully clear. Before the sun appeared this morning the thermometer was 3 deg. below zero, 1 deg. higher when his rays struck the lofty peaks.

"Scenery and weather combined must render these mountains beautiful in summer; the purity and deep-blue colour of the sky are singularly beautiful; the days are sunny and bright, and even warm in the noon hours; and if we could be free from the many anxieties that oppress us, even now we would be delighted here; but our provisions are getting fearfully scant. Sleighs arrived with the baggage about ten o'clock; and leaving a portion of it here we continued on for a mile and a half, and encamped at the foot of a long hill on this side of the open bottom. Elevation of the camp, 7920 feet.

"February 9.—During the night the weather changed, the wind rising to a gale, and commencing to snow before daylight: before morning the trail was covered. We remained quiet in camp all day. We suffer much from the want of salt; and all the men are becoming weak from insufficient food.

"February 10.—Taplin was sent back with a few men to assist Mr. Fitzpatrick; and continuing on with three sleighs carrying a part of the baggage, we had the satisfaction to encamp within two and a half miles of the head of the hollow, and at the foot of the last mountain ridge. Here two large trees had been set on fire, and in the holes where the snow had been melted away, we

found a comfortable camp. The wind kept the air filled with snow; the sky was very dark in the south-west, though elsewhere very clear. The forest here has a noble appearance; the tall cedar is abundant; its greatest height being 130 feet, and circumference twenty, three or four feet above the ground; and here I see for the first time the white pine, of which there are some magnificent trees. Hemlock spruce is among the timber, occasionally as large as eight feet in diameter four feet above the ground; but in ascending it tapers rapidly to less than one foot at the height of eighty feet. I have not seen any higher than 130 feet, and the slight upper part is frequently broken off by the wind. The white spruce is frequent, and the red pine, (*pinus colorado* of the Mexicans,) which constitutes the beautiful forest along the flanks of the Sierra Nevada to the northward, is here the principal tree, not attaining a greater height than 140 feet, though with sometimes a diameter of ten. The elevation of the camp, 8050 feet, 1000 feet above the level of the South Pass of the Rocky Mountains.

"Putting on our snow-shoes, we spent the afternoon in exploring a road ahead. The glare of the snow, combined with great fatigue, had rendered many of the people nearly blind; but we were fortunate in having some black silk handkerchiefs, which, worn as veils, very much relieved the eye.

"February 11.—High wind continued, and our trail this morning was nearly invisible, here and there indicated by a little ridge of snow. Our situation became tiresome and dreary, requiring patience and resolution.

"In the evening I received a message from Mr. Fitzpatrick, acquainting me with the utter failure of his attempt to get our mules and horses over the snow; the half-hidden trail had proved entirely too slight to support them, and they had broken through, and were plunging about or lying half buried in snow. I wrote to him to send the animals immediately back to their old pastures, and, after having made mauls and shovels, turn in all the strength of his party to open and beat a road through the snow, strengthening it with pine branches and boughs.

"February 12.—We made mauls, and worked hard at our end of the road all the day. The wind was high, but the sun bright, and the snow thawing. We worked down the face of the hill, to meet the people at the other end. Towards sundown it began to grow cold, and we shouldered our mauls and trudged back to camp. Next day continued to labour in opening the road; and supped at night on pea-soup, mule, and dog."

On the night of February 14th, Captain Fremont ascended the highest peak to the right, from which he had a view of a mountain lake, about fifteen miles in length, and so entirely surrounded by mountains that he could not discover an outlet. "Snow could be distinguished on the higher parts of the coast mountains; eastward, as far as the eye could extend, it ranged over a terrible mass of broken snowy mountains. The rock composing the summit consists of a very coarse, dark, volcanic conglomerate; the lower parts appeared to be of a



slaty structure. The highest trees were a few scattering cedars and aspens. From the immediate foot of the peak we were two hours in reaching the summit, and one hour and a quarter in descending. The day had been very bright, still, and clear, and spring seems to be advancing rapidly. While the sun is in the sky the snow melts rapidly, and gushing springs cover the face of the mountain in all the exposed places, but their surface freezes instantly with the disappearance of the sun. Obtained to-night some observations; the result gave for the latitude 38 deg. 41 min. 57 sec., longitude 120 deg. 25 min. 57 sec."

*February 16, 17, and 18.*—Exploring the way in order to bring the mules and effects forward, they travelled along the crests of narrow ridges, extending down from the mountain in the direction of the valley.

*February 20.*—After enduring almost incredible hardships we encamped with the animals, and all the *materiel* of the camp, on the summit of the Pass in the dividing ridge, 1000 miles, by our travelled road, from the Dalles of the Columbia. The temperature of boiling water gave for the elevation of the encampment 9338 feet above the sea, 2000 feet higher than the South Pass in the Rocky Mountains; and several peaks in view rose several thousand feet still higher. Thus, at the extremity of the continent, and near the coast, the phenomenon was seen of a range of mountains still higher than the great Rocky Mountains. This extraordinary fact accounts for the Great Basin, and shows that there must be a system of small lakes and rivers here scattered over a flat country, and which the extended and lofty range of the Sierra Nevada prevents from escaping to the Pacific Ocean. Latitude 38 deg. 44 min.; longitude 120 deg. 28 min.

This Pass in the Sierra Nevada, which well deserves its name of Snowy Mountain, is eleven degrees west and about four degrees south of the South Pass.

Before them there were now the difficulties of deep fields of snow and a large intervening space of rough-looking mountains, through which they had yet to wind their way to the valley beneath. They started next morning long before daybreak, in order to pass the snow-fields before the sun melted the frozen crust. The scene at sunrise was unusually glorious and beautiful. "Immediately above the eastern mountains was repeated a cloud-formed mass of purple ranges, bordered with bright yellow gold; the peaks shot up into a narrow line of crimson cloud, above which the air was filled with a greenish orange; and over all was the singular beauty of the blue sky. Passing along a ridge which commanded a lake on our right, of which we began to discover an outlet through a chasm on the west, we passed over alternating open ground, and hard crusted snow-fields which supported the animals, and encamped on the ridge, after a journey of six miles. The grass was better than we had yet seen, and we were encamped in a clump of trees twenty or thirty feet high, resembling white pine. With the exception of these small clumps, the ridges were bare; and, where the snow found the support of the trees, the wind had blown it up into banks ten or fifteen feet high. It required much care to hunt out a practicable way, as the most open places frequently led to impassable banks.

"Ascending a height, we traced out the best line we could discover for the next day's march, and had at least the consolation to see that the mountain descended rapidly. The day had been gusty, with a few occasional flakes of snow; which, in the afternoon, enveloped the upper mountain in clouds. Shortly after we heard the roll of thunder, and, looking towards the valley, found it all enveloped in a thunder-storm. When the sky cleared off brightly and we saw a shining line of water directing its course towards another, a broader and larger sheet: these could be no other than the Sacramento and the Bay of San Francisco.

"February 22.—We took advantage of the coolness of the early morning to get over the snow, which occurred in very deep banks among the timber, and the animals passed successfully with their loads the hard crust. Now and then, the delay of making a road occasioned much labour and loss of time. In the after-part of the day we saw before us a handsome grassy ridge point; and, making a desperate push over a snow-field ten to fifteen feet deep, we happily succeeded in getting the camp across; and encamped on the ridge after a march of three miles. We had again the prospect of a thunder-storm below, and to-night we killed another mule—now our only resource from starvation. We satisfied ourselves during the day that the lake had an outlet between two ranges on the right; and with this the creek on which I had encamped probably effected a junction below. Between these we were descending.

"The elevation above the sea, by the boiling point, is 8565 feet."

February 24.—By an astronomical observation latitude 38 deg. 46 min. 58 sec.; longitude 120 deg. 34 min. 20 sec.

Green grass began to make its appearance. The character of the forest continued the same. The flood of the river was a roaring torrent, its fall very great; and descending with furious rapidity. Oaks appeared on the ridge, and soon became frequent; with unusually great quantities of mistletoe. Rushes began to make their appearance.

At one of these rivulets, some beautiful evergreen trees, resembling live oak, were forty to fifty feet high and two in diameter, with a tufted top; and a summer green of beautiful foliage. The singing birds cheered the woods, and the soft summer wind was whirling about the dry oak leaves. The party hurried onwards, "filled with excitement, to escape from the horrid region of inhospitable snow to the perpetual spring of the Sacramento." Along the road the rock there appeared a white granite, which seemed to constitute the upper part of the mountains on both the eastern and western slopes: between the central prevail volcanic rocks; a horse was killed at night for food.

The river flowed in a direct westerly course through a narrow valley, with a very slight and narrow bottom land. The party travelled down twelve miles, and encamped at some old Indian huts: apparently a fishing-place on the river. The bottom was covered with deciduous trees, vines, and rushes.

The forest abounded with magnificent trees; some of the pines bearing large cones, were ten feet in diameter; cedars also abounded. One measured twenty-eight feet and a half in circumference, four feet from the ground. These trees were found on both sides of the Sierra, but most abundant on the west.

On the 26th of February they continued to follow the descending stream: the mountains on each side increasing in height, and shutting up the river between narrow precipices, along which they had great difficulty to get on with the horses.

It rained heavily during the afternoon, and they were forced off the river to the heights above; from whence they descended, at nightfall, between the river and a fork of nearly equal size coming in from the right. Here appeared, on the lower hills, the first flowers in bloom, one of them a species of *gilia*.

The current in both rivers, or rather torrents, was broken by large boulders. It was late, the animals fatigued; and where the party encamped, the hill side afforded but a few stray bunches of grass, and the horses, standing in the rain, looked miserable.

On the following morning they succeeded in fording the stream, about sixty feet wide, but rapid, and occasionally deep, foaming among boulders, and the water beautifully clear. A mule being killed here, the head was boiled in a large kettle for several hours, and made a "passable soup for famished people."

Next day precipices on the river forced them to the heights, which were ascended by a steep spur 2000 feet high. They saw a deer, but did not succeed in killing him. As the day advanced no grass appeared, and the lives of our horses depended on food for the night. They were in such a condition that only grass and repose for the night enabled them to travel the next day. A new shrub, which had made its appearance since crossing the mountain, became frequent. "It branched out near the ground, forming a clump eight to ten feet high, with pale green leaves of an oval form, and the body and branches had a naked appearance as if stripped of the bark, which is very smooth and thin, of a chocolate colour, contrasting well with the pale green of the leaves."

Near nightfall they descended into the steep ravine of a creek and when Captain Fremont was engaged in getting the horses up the opposite hill, he heard a shout from Carson, who had gone a-head a few hundred yards—"Life yet," said he as he came up, "life yet; I have found a hill-side sprinkled with grass." They drove along the horses, and encamped about dark, where there was just room enough, near a grassy hill, on the edge of the stream. Three horses were lost this day.

"*March 1.*—Continued on over the uplands, crossing many small streams, and camped again on the river, having made six miles. Here we found the hill-side covered (although lightly) with fresh green grass; and from this time forward we found it always improving and abundant. There were some beautiful specimens of the chocolate-coloured shrub, which were a foot in diameter near the ground, and fifteen to twenty feet high. We are rapidly descending into the spring, and we are leaving our snowy region far behind; every thing is getting green; butterflies

the pines bearing  
led. One measured  
the ground. These  
ent on the west.

ending stream: the  
up the river between  
t with the horses.  
ed off the river to the  
ween the river and a  
appeared, on the lower

a by large boulders.  
ramped, the hill side  
standing in the rain,

stream, about sixty  
g boulders, and the  
was boiled in a large  
ashed people."

heights, which were  
but did not succeed  
and the lives of our  
a condition that only  
t day A new shrub,  
ain, became frequent.  
en feet high, with pale  
a naked appearance  
chocolate colour, con-

reek and when Captain  
site hill, he heard a  
ds—"Life yet," said  
ed with grass." They  
there was just room  
Three horses were lost

any small streams, and  
e found the hill-side  
this time forward we  
e beautiful specimens  
er near the ground, and  
into the spring, and we  
ting green; butterflies

are swarming; numerous bugs are creeping out, wakened from their winter's sleep; and the forest flowers are coming into bloom. Among those which appeared most numerous to-day was *dodecatheon dentatum*."

The condition of the party may be judged, when some wandered away from the camp in a state of mental derangement, plunged into the torrents, or wandered into the forest, and Captain Fremont well remarks, "The times were severe when stout men lost their minds from extremity of suffering—when horses died—and when mules and horses, ready to die of starvation, were killed for food.

"March 3.—The daily journeys were necessarily short, but at every step the country improved in beauty; the pines were rapidly disappearing, and oaks became the principal trees of the forest. Among these, the prevailing tree was the evergreen oak (which, by way of distinction, we shall call the *live oak*); and with these occurred frequently a new species of oak bearing a long slender acorn: from an inch to an inch and a half in length, which was afterwards found to constitute a principal vegetable food of the inhabitants of this region.

"March 4.—We continued rapidly along on a broad, plainly-beaten trail. Our road led along a ridge inclining to the river, and the air, and the open grounds were fragrant with flowering shrubs; and in the course of the morning we issued on an open spur, by which we descended directly to the stream. Here the river issues suddenly from the mountains, which hitherto had hemmed it closely in; these now become softer, and change sensibly their character; and at this point commences the most beautiful valley in which we had ever travelled. The river grounds were undulating, and covered with grass to the river brink. We ascended to the uplands, where the river passes round a point of great beauty, and goes through very remarkable dalles, in character resembling those of the Columbia River.

"Continuing the next day down the river, we discovered three squaws in a little bottom, and surrounded them before they could make their escape. They had large conical baskets, which they were engaged in filling with a small leafy plant (*erodium cicutarium*) just now beginning to bloom, and covering the ground like a sward of grass. They offered us smaller baskets of the plant, which they signified to us was good to eat, making signs also that it was to be cooked by the fire. We drew out a little cold horse-meat, and the squaws made signs to us that the men had gone out after deer, and that we could have some by waiting till they came in. The horses eat with great avidity the herb which they had been gathering; and here, also, for the first time, we saw Indians eat the common grass—one of the squaws pulling several tufts, and eating it with apparent relish. Seeing our surprise, she pointed to the horses; but we could not well understand what she meant, except, perhaps, that what was good for the one was good for the other.

"We encamped in the evening on the undulating river shore, shaded with the live oaks, which formed a continuous grove over the country, and the same grassy

sward extended to the edge of the water; we made our fires near some large granite masses which were lying among the trees. Saw acorn *caches* during the day; two of which were very large, containing each, probably, ten bushels.

"*March 6.*—We continued on our road through the same surpassingly beautiful country, entirely unequalled for the pasturage of stock by any thing we had ever seen. Our horses had now become so strong that they were able to carry us, and we travelled rapidly, over four miles an hour; four of us riding every alternate hour. Every few hundred yards we came upon a little band of deer; but we were too eager to reach the settlement, which we momentarily expected to discover, to halt for any other than a passing shot. In a few hours we reached a large fork, the northern branch of the river, and equal in size to that which we had descended. Together they formed a beautiful stream, sixty to one hundred yards wide; which at first, ignorant of the nature of the country through which that river ran, we took to be the Sacramento.

"We continued down the right bank of the river, travelling for a while over a wooded upland, where we had the delight to discover the tracks of cattle. To the south-west was visible a black column of smoke, which we had frequently noticed in descending, arising from the fires we had seen from the top of the Sierra. From the upland we descended into broad groves on the river, consisting of the ever-green, and a new species of white oak with a large tufted top, and three to six feet in diameter. Among these was no brushwood, and the grassy surface gave to it the appearance of parks in an old settled country. Following the tracks of the horses and cattle in search of people we discovered a small village of Indians. Some of these had on shirts of civilised manufacture, but were otherwise naked, and we could understand nothing from them."

The party, after an acorn meal, hurried on down a valley gay with flowers, and the banks absolutely golden with the Californian poppy (*eschscholtzia crocea*). The grass was smooth and green, the groves open, the large oaks throwing a broad shade over sunny spots. They came to a neatly built *adobe* house with glass windows, but found only Indians. They then followed the river which swept in a large bend to the right; and as the hills diverged they entered a broad valley, and arrived at a large Indian village, where the people looked clean, and wore cotton shirts and various other articles of dress. One spoke a little indifferent Spanish; a well-dressed Indian then came up, and made salutations in good Spanish. He informed them that they were upon the *Rio de los Americanos* (the river of the Americans), and that it flowed into the Sacramento River about ten miles below. He was a *vaquero* (cow herd) in the service of Captain Suter, and the people of this *rancheria* worked for him. Soon after they came in sight of Captain Suter's fort: passing on the way the house of an American settler named Sinclair. They then forded the river, and met Captain Suter, who gave them a cordial reception, and were hospitably lodged in his fort: the account of which by Captain Fremont is already introduced under the head of California.

After remaining until the 22nd of March at New Helvetia and its neighbourhood, Captain Fremont started on the homeward route to the United States. Having made a preparatory movement, he resumed his journey on the 24th of March, with an ample stock of provisions and a large cavalcade of animals, consisting of 130 horses and mules, and about thirty head of cattle, five of which were milch cows. Mr. Suter furnished them also with an Indian boy, who had been trained as a *vaquero*, and who would be serviceable in managing the cavalcade, great part of which were nearly as wild as buffalo. The direct course for the United States was east; but the Sierra forced them south, above 500 miles of travelling, to a pass at the head of the San Joaquin River. This pass, reported to be good, was discovered by Mr. Joseph Walker, a celebrated trapper.

"To reach it," says Captain Fremont, "our course lay along the valley of the San Joaquin, the river on our right, and the lofty wall of the impassable Sierra on the left. From that pass we were to move south-eastwardly, having the Sierra then on the right, and reach the '*Spanish trail*,' deviously traced from one watering-place to another, which constituted the route of the caravans from *Puebla de los Angeles*, near the coast of the Pacific, to *Santa Fé* of New Mexico. From the pass to this trail was 150 miles. Following that trail through a desert, relieved by some fertile plains, indicated by the recurrence of the term *vegas*, until it turned to the right to cross the Colorado, our course would be north-east until we regained the latitude we had lost in arriving at the Utah Lake, and thence to the Rocky Mountains at the head of the Arkansas. This course of travelling, forced upon us by the structure of the country, would occupy a computed distance of 2000 miles before we reached the head of the Arkansas; not a settlement to be seen upon it; and the names of places along it all being Spanish or Indian."

The party travelled the next day about eighteen miles, and encamped on the *Rio de los Cosumnes*, a stream receiving its name from the Indians who live in its valley. The route was through a level country, admirably suited to cultivation, and covered with groves of oak-trees, principally the evergreen-oak, and a large oak in form like those of the white oak. The weather, which here, at this season, can easily be changed from the summer heat of the valley to the frosty mornings and bright days nearer the mountains, continued delightful for travellers, but unfavourable to the agriculturists, whose crops of wheat began to wear a yellow tinge from want of rain.

On the 25th of March, they travelled for twenty-eight miles over the same delightful country as before, and halted in a beautiful bottom at the ford of the *Rio de los Muhelemes*, receiving its name from another Indian tribe living on the river. "The bottoms on the stream are broad, rich, and extremely fertile; and the uplands are shaded with oak-groves. A showy *lupinus*, of extraordinary beauty, growing four to five feet in height, and covered with spikes, in bloom, adorned the banks of the river, and filled the air with a perfume."



On the 26th, they halted at the *Arroyo de las Calaveras*, a tributary to the San Joaquin—the previous two streams entering the bay between the San Joaquin and Sacramento Rivers. This place was beautiful, with open groves of oak, and a grassy sward beneath, with many plants in bloom. Near the river, and replacing the grass, were great quantities of *ammole* (soap plant), the leaves of which are used in California for making, among other things, mats for saddle-cloths. A vine with a small white flower (*melothria*?) called *la yerba buena*, and which, from its abundance, gives name to an island and town in the bay, was very frequent on the road—sometimes running on the ground or climbing the trees.

On the following day they travelled rapidly up the valley; making about five miles an hour. During the earlier part of the day the ride had been over a very level prairie, or rather a succession of long stretches of prairie, separated by lines and groves of oak-timber, growing along dry gulleys, which are filled with water in seasons of rain; and by the melting snows. Over much of this extent, the vegetation was spare; the surface showing the action of water, which, in the season of flood, the Joaquin spreads over the valley. About one o'clock they came again among innumerable flowers; and few miles further, fields of the beautiful blue-flowering *lupine*, which thrives in the neighbourhood of water, indicated that they were approaching a stream. They here found this beautiful shrub growing in thickets, some being twelve feet in height. Occasionally three or four plants were clustered together, forming a grand bouquet, about ninety feet in circumference, and ten feet high; the whole summit covered with flowers. They continued their road for about half a mile, through an open grove of live oaks, which, in form, were the most symmetrical and beautiful they had yet seen in this country. The ends of their branches rested on the ground, forming somewhat more than a half sphere of very full and regular figure, with leaves apparently smaller than usual. The Californian poppy, of a rich orange colour, was also abundant. Elk and several bands of antelope made their appearance.

The route was delightful, amidst green pastures, flowers and scattered groves, and in the warm spring weather, the view of the rocky and snowy peaks among which they had lately endured fatigue, privation, and severe cold.

“Emerging from the timber,” says Captain Fremont, “we came suddenly upon the *Stanislaus River*, where we hoped to find a ford, but the stream was flowing by, dark and deep, swollen by the mountain snows; its general breadth was about fifty yards. We travelled about five miles up the river, and encamped without being able to find a ford. Here we made a large *corál*, in order to be able to catch a sufficient number of our wild animals to relieve those previously packed.

“Under the shade of the oaks along the river, I noticed *erodium circutarium* in bloom, eight or ten inches high. This is the plant which we had seen the

squaws gathering on the Rio de los Americanos. By the inhabitants of the valley it is highly esteemed for fattening cattle, which appear to be very fond of it. Here, where the soil begins to be sandy, it supplies to a considerable extent the want of grass.

"Desirous, as far as possible, without delay, to include in our examination the San Joaquin River, I returned this morning down the Stanislaus for seventeen miles, and again encamped without having found a fording-place. After following it for eight miles further the next morning, and finding ourselves in the vicinity of San Joaquin, encamped in an oak grove, and, several cattle being killed, we ferried over our baggage in their skins. Here our Indian boy, who probably had no idea of where he was going, began to be alarmed at the many streams which we were rapidly putting between him and the village, deserted.

"Thirteen head of cattle took a sudden fright, while we were driving them across the river, and galloped off. I remained a day in the endeavour to recover them; but, finding they had taken the trail back to the fort, let them go without further effort. Here we had several days of warm and pleasant rain, which doubtless saved the crops below.

"On the 1st of April, we made ten miles across a prairie without timber, when we were stopped again by another large river, which is called the *Rio de la Merced* (River of our Lady of Mercy). Here the country had lost its character of extreme fertility, the soil having become sandy and light; but for several days past, its beauty had been increased by the additional animation of animal life; and now, it is crowded with bands of elk and wild horses; and along the rivers are frequent fresh tracks of the grizzly bear, which are unusually numerous in this country. Our route had been along the timber of the San Joaquin, generally about eight miles distant, over a high prairie.

"In one of the bands of elk seen to-day, there were about 200; but the larger bands, both of these and wild horses, are generally found on the other side of the river, which, for that reason, I avoided crossing. I had been informed below, that the droves of wild horses were almost invariably found on the western bank of the river; and the danger of losing our animals among them, together with the wish of adding to our reconnoissance the numerous streams which run down from the Sierra, decided me to travel up the eastern bank.

"The next day was occupied in building a boat, and ferrying our baggage across the river; and we encamped on the bank. A large fishing eagle, with white head and tail, was slowly sailing along, looking after salmon; and there were some pretty birds in the timber, with partridges, ducks, and geese innumerable in the neighbourhood.

"On the 3rd of April we touched several times the San Joaquin River—here a fine-looking tranquil stream, with a slight current, and apparently deep. It

resembled the Missouri in colour, with occasional points of white sand, and its banks, where steep, were a kind of sandy clay; its average width appeared to be about eighty yards. In the bottoms are frequent ponds, where our approach disturbed multitudes of wild-fowl, principally geese. Skirting along the timber, we frequently started elk; and large bands were seen during the day, with antelopes and wild horses. The low country and the timber rendered it difficult to keep the main line of the river; and this evening we encamped on a tributary stream, about five miles from its mouth. On the prairie bordering the San Joaquin bottoms, there occurred during the day but little grass, and in its place was a sparse and dwarf growth of plants. The soil being sandy, with small bare places and hillock, reminded me much of the Platte bottoms; but, on approaching the timber, we found a more luxuriant vegetation; and at our camp was an abundance of grass and pea-vines. The foliage of the oak is getting darker."

On the 4th of April they crossed the river without any difficulty, and travelled up along its banks. Elk were running in bands over the prairie and in the skirt of the wood. Here the country becomes very flat; oak trees entirely disappeared, and were replaced by willows nearly equal in size to the oaks. The river was about 100 yards in breadth, branching into sloughs, and interspersed with islands. It appeared sufficiently deep for a small steamer, but its navigation would be interrupted by shallows at low water. The prairies along the left bank were covered with droves of wild horses. Latitude of encampment, by observation, 37 deg. 08 min.; longitude, 120 deg. 45 min. 22 sec.

As they travelled onward on the following day, "the country presented a lacustrine appearance; the river was deep, and nearly on a level with the surrounding country; its banks raised like a levee, and fringed with willows. Over the bordering plain were interspersed spots of prairie among fields of *tulé* (bulrushes), which in this country are called *tulares*, and little ponds. On the opposite side, a line of timber was visible, which, according to information, points out the course of the slough, which at times of high water connects with the San Joaquin River a large body of water in the upper part of the valley, called the Tulé Lakes. Here elk were frequently started, and one was shot. On our left, the Sierra maintains its snowy height, and masses of snow appear to descend very low towards the plains; probably the late rains in the valley were snow on the mountains. We travelled thirty-seven miles, and encamped on the river.

"April 6.—After having travelled fifteen miles along the river, we made an early halt under the shade of sycamore trees. Here we found the San Joaquin coming down from the Sierra with a westerly course, and checking our way, as all its tributaries had previously done. We had expected to raft the river, but found a good ford, and encamped on the opposite bank, where droves of wild horses were raising clouds of dust on the prairie. Columns of smoke were visible in the direction of the Tulé Lakes to the southward—probably kindled in the *tulares* by the Indians, as signals that there were strangers in the valley.

"We made on the 7th a hard march in a cold chilly rain from morning until night—the weather so thick that we travelled by compass. This was a *traverse* from the Joaquin to the waters of the Tulé Lakes, and our road was over a very level prairie country. We saw wolves frequently during the day, prowling about after the young antelope, which cannot run very fast. These were numerous during the day, and two were caught by the people.

"Late in the afternoon we discovered timber, which was found to be groves of oak trees on a dry *arroyo*. The rain which had fallen in frequent showers, poured down in a storm at sunset, with a strong wind, which swept off the clouds, and left a clear sky.

"April 8.—We reached a large stream, called the River of the Lake, resembling in size the San Joaquin, and being about 100 yards broad. This is the principal tributary to the Tulé Lakes, which collect all the waters in the upper part of the valley.

"The Indians of the Sierra make frequent descents upon the settlements west of the Coast Range, which they keep constantly swept of horses; among them are many who are called Christian Indians, being refugees from Spanish missions. Occasionally parties of soldiers follow them across the Coast Range, but never enter the Sierra.

"On the opposite side we found some forty or fifty Indians who had come to meet us from the village below. We made them some small presents, and invited them to accompany us to our encampment, which, after about three miles ride through fine oak groves, we made on the river. We made a fort, principally on account of our animals. The Indians brought otter-skins, and several kinds of fish, and bread made of acorns, to trade. Among them were several who had come to live among these Indians when the missions were broken up, and who spoke Spanish fluently. They informed us that they were called by the Spaniards *mansitos* (tame), in distinction from the wilder tribes of the mountains. They, however, think themselves very insecure, not knowing at what unforeseen moment the sins of the latter may be visited on them. They are dark-skinned, but handsome and intelligent Indians, and live principally on acorns and the roots of the *tulé*, of which also their huts are made. By observation, the latitude of the encampment is 36 deg. 24 min. 50 sec., and longitude 119 deg. 41 min. 40 sec."

The expedition travelled onwards, over a country in some parts rough, in others wooded, and in many parts barren, until the 13th of April, when they approached the mountains. They ascended by a trail for a few miles along the bed of a creek without water, and suddenly came to a stream running with a lively current, but losing itself almost immediately in the sand. In a similar manner the mountain-waters lose themselves in sand at the eastern foot of the Sierra, leaving only a parched desert and arid plains beyond. The stream enlarged as they ascended. A new species of pine, several kinds of oaks, and a variety of trees, became abun-

dant, and the party found themselves again travelling among the old orchard-like places. Here they selected a delightful encampment in a handsome green oak hollow, where, among the open bolls of the trees, was an abundant sward of grass and pea-vines. In the evening a Christian Indian rode into the camp, well dressed, with long spurs and a *sombrero*, and speaking Spanish fluently: it was an unexpected apparition, and a strange and pleasant sight in this desolate gorge of a mountain—an Indian face, Spanish costume, jingling spurs, and horse equipped after the Spanish manner. He belonged to one of the Spanish missions to the south, distant two or three days' ride, and had obtained from the priests leave to spend a few days with his relations in the Sierra. He appeared familiarly acquainted with the country. The interior of the Great Basin, pursuing a direct course for the frontier, he represented as "an arid and barren desert that had repulsed by its sterility all the attempts of the Indians to penetrate it." This information induced Captain Fremont to relinquish the plan which he had previously formed for crossing this dreaded region. Latitude of the camp, 35 deg. 17 min. 12 sec., and longitude 118 deg. 35 min. 03 sec.

The expedition then travelled onward towards the Sierra up a valley, enriched by a profusion of flowers, sycamore, oaks, cotton-wood, and willow, with other trees, and shrubby plants. The cotton-wood varied its foliage with white tufts. Gooseberries, nearly ripe, were very abundant on the mountain slopes. On passing the dividing grounds, which were not very easy to ascertain, the air was filled with perfume, as if they were entering a highly cultivated garden; and, instead of green, the pathway and the mountain sides were covered with fields of yellow flowers, which was the prevailing colour. The journey was in the midst of an advanced spring, whose green and floral beauty offered a delightful contrast to the sandy valley they had just left. All the day snow was in sight on the butt of the mountain, which frowned down on the right as they rode along between green trees, and on flowers, with humming-birds and other feathered friends of the traveller enlivening the serene spring air.

"As we reached," says Captain Fremont, "the summit of this beautiful pass, and obtained a view into the eastern country, we saw at once that here was the place to take leave of all such pleasant scenes as those around us. The distant mountains were now bald rocks again; and below, the land had any colour but green. Taking into consideration the nature of the Sierra Nevada, we found this pass an excellent one for horses; and with a little labour, or perhaps with a more perfect examination of the localities, it might be made sufficiently practicable for waggons. Its latitude and longitude may be considered that of our last encampment, only a few miles distant. The elevation was not taken—our half-wild cavalcade making it too troublesome to halt before night, when once started.

"We here left the waters of the bay of San Francisco; though forced upon them contrary to my intentions, I cannot regret the necessity which occasioned the deviation. It made me well acquainted with the great range of the Sierra Nevada of the *Alta California*, and showed that this broad and elevated snowy ridge was a continuation of the Cascade Range of Oregon, between which and the ocean there is still another and a lower range, parallel to the former and to the coast, and which may be called the Coast Range. It also made me well acquainted with the basin of the San Francisco bay, and with the two pretty rivers and their valleys (the Sacramento and the San Joaquin), which are tributary to that bay; and cleared up some points in geography on which error had long prevailed. It had been constantly represented, as I have already stated, that the bay of San Francisco opened far into the interior, by some river coming down from the base of the Rocky Mountains, and upon which supposed stream the name of Rio Buenaventura had been bestowed. Our observations of the Sierra Nevada, in the long distance from the head of the Sacramento, to the head of the San Joaquin, and of the valley below it, which collects all the waters of the San Francisco bay, show that this neither is nor can be the case. No river from the interior does or can cross the Sierra Nevada—itself more lofty than the Rocky Mountains; and as to the Buenaventura, the mouth of which, seen on the coast, gave the idea and the name of the reputed great river, it is, in fact, a small stream of no consequence, not only below the Sierra Nevada, but actually below the Coast Range—taking its rise within half a degree of the ocean, running parallel to it for about two degrees, and then falling into the Pacific near Monterey. There is no opening from the bay of San Francisco into the interior of the continent. The two rivers which flow into it are comparatively short, and not perpendicular to the coast, but lateral to it, and having their heads towards Oregon and Southern California. They open lines of communication north and south, and not eastwardly; and thus this want of interior communication from the San Francisco bay, now fully ascertained, gives great additional value to the *Columbia*, which stands alone as the only great river on the Pacific slope of our continent, which leads from the ocean to the Rocky Mountains, and opens a line of communication from the sea to the valley of the Mississippi.

"Four *companeros* joined our guide at the pass; and two going back at noon, the others continued on in company. Descending from the hills, we reached a country of fine grass, where the *erodium cicutarium* finally disappeared, giving place to an excellent quality of bunch grass. Passing by some springs where there was a rich sward of grass among groves of large black oak, we rode over a plain on which the guide pointed out a spot where a refugee Christian Indian had been killed by a party of soldiers which had unexpectedly penetrated into the mountains. Crossing a low sierra, and descending a hollow where a



spring gushed out, we were struck by the sudden appearance of *yucca* trees, which gave a strange and southern character to the country, and suited well with the dry and desert region we were approaching."

Next day the party continued a short distance down a creek, in which the guide informed them that the water very soon disappeared, and descended to a kind of plain among the lower spurs; the desert being in full view to the left, apparently illimitable.

Captain Fremont describes the scene as indeed dismal to look upon, and it was hard to conceive so great a change in so short a distance. "One might travel the world over without finding a valley more fresh and verdant—more floral and sylvan—more alive with birds and animals—more bounteously watered—than we had left in the San Joaquin; here, within a few miles' ride, a vast desert plain spread before us, from which the boldest traveller turned away in despair.

"Directly in front of us, at some distance to the southward, and running out in an easterly direction from the mountains, stretched a sierra, having at the eastern end (perhaps fifty miles distant) some snowy peaks, on which, by the information of our guide, snow rested all the year.

"Our cavalcade made a strange and grotesque appearance, and it was impossible to avoid reflecting upon our position and composition in this remote solitude. Within two degrees of the Pacific Ocean; already far south of the latitude of Monterey; and still forced on south by a desert on one hand and a mountain range on the other; guided by a civilised Indian; attended by two wild ones from the Sierra; a Chinook from the Columbia; and our own mixture of American, French, German—all armed; four or five languages heard at once; above a hundred horses and mules, half wild; American, Spanish, and Indian dresses and equipments intermingled—such was our composition. Scouts ahead and on the flanks; a front and rear division; the pack animals, baggage, and horned cattle in the centre; and the whole stretching a quarter of a mile along our dreary path. In this form we journeyed; looking more as if we belonged to Asia than to the United States of America."

By observation, the latitude of the camp in the evening was 34 deg. 41 min. 42 sec.; and longitude 118 deg. 20 min.; and on the following day the most southerly point in latitude 54 deg. 27 min. 03 sec., longitude 117 deg. 13 min. west.

They continued travelling over a mountainous country near, or along ridges, until the 25th of April, when "The country assumed the character of an elevated and mountainous desert; its general features being black, rocky ridges, bald, and destitute of timber, with sandy basins between. Where the sides of these ridges are washed by gulleys, the plains below are strewed with beds of large pebbles or rolled stones, destructive to our soft-footed animals, accustomed to the grassy plains of the Sacramento valley. Through these sandy basins

sometimes struggled a scanty stream, or occurred a hole of water, which furnished camping grounds for travellers. Frequently in our journey across, snow was visible on the surrounding mountains; but their waters rarely reached the sandy plain below, where we toiled along, oppressed with thirst and a burning sun. But throughout this nakedness of sand and gravel were many beautiful plants and flowering shrubs, which occurred in many new species, and with greater variety than we had been accustomed to see in the most luxuriant prairie countries. This was a peculiarity of this desert; even where no grass would take root, the naked sand would bloom with some rich and rare flower, which found its appropriate home in the arid and barren spot.

"Scattered over the plain, and tolerably abundant, was a handsome leguminous shrub, three or four feet high, with fine bright purple flowers. It is a new *psoralea*, and occurred frequently henceforward along our road.

Beyond the first ridge, the route followed was a little to the east of north, towards a gap in the mountains. They arrived at the *Agua de Tomaso*, the spring where horses had been left for them, but they had been driven off by the Indians. Carson, Godey, and a Mexican, well mounted, rode off in pursuit of the Indians and the horses.

Next day, a war-whoop was heard, and Carson and Godey appeared, driving before them the horses which had been stolen. Captain Fremont then observes;—

"Two bloody scalps, dangling from the end of Godey's gun, announced that they had overtaken the Indians as well as the horses. They informed us, that after Fuentes, the Mexican, left them, from the failure of his horse, they continued the pursuit alone, and towards nightfall entered the mountains, into which the trail led. After sunset the moon gave light, and they followed the trail by moonshine until late in the night, when it entered a narrow defile, and was difficult to follow. Afraid of losing it in the darkness of the defile, they tied up their horses, struck no fire, and lay down to sleep in silence and in darkness. Here they lay from midnight till morning. At daylight they resumed the pursuit, and about sunrise discovered the horses; and, immediately dismounting and tying up their own, they crept cautiously to a rising ground which intervened, from the crest of which they perceived the encampment of four lodges close by. They proceeded quietly, and had got within thirty or forty yards of their object, when a movement among the horses discovered them to the Indians; giving the war-shout, they instantly charged into the camp, regardless of the number which the *four* lodges would imply. The Indians received them with a flight of arrows shot from their long bows, one of which passed through Godey's shirt-collar, barely missing the neck; our men fired their rifles upon a steady aim, and rushed in. Two Indians were stretched on the ground, fatally pierced with bullets; the rest fled, except a lad that was captured. *The scalps of the fallen were*

*instantly stripped off*; but in the process, one of them, who had two balls through his body, sprung to his feet, the blood streaming from his skinned head, and uttered a hideous howl. An old squaw, possibly his mother, stopped and looked back from the mountain side she was climbing, threatening and lamenting. The frightful spectacle appalled the stout hearts of our men; but they did what humanity required, and quickly terminated the agonies of the gory savage. They were now masters of the camp, which was a pretty little recess in the mountain, with a fine spring, and apparently safe from all invasion. Great preparations had been made to feast a large party, for it was a very proper place for a rendezvous, and for the celebration of such orgies as robbers of the desert would delight in. Several of the best horses had been killed, skinned, and cut up; for the Indians, living in mountains, and only coming into the plains to rob and murder, make no other use of horses than to eat them. Large earthen vessels were on the fire, boiling and stewing the horse beef; and several baskets, containing fifty or sixty pairs of moccasins, indicated the presence, or expectation, of a considerable party. They released the boy, who had given strong evidence of the stoicism, or something else, of the savage character, in commencing his breakfast upon a horse's head as soon as he found that he was not to be killed, but only tied as a prisoner. Their object accomplished, our men gathered up all the surviving horses, fifteen in number, returned upon their trail, and rejoined us at our camp in the afternoon of the same day. They had rode about 100 miles in the pursuit and return, and all in about thirty hours. The time, place, object, and numbers, considered, this expedition of Carson and Godey may be considered among the boldest and *most disinterested* which the annals of western adventure, so full of daring deeds, can present. Two men, in a savage desert, pursue day and night, an unknown body of Indians into the defiles of an unknown mountain—attack them on sight, without counting numbers—and defeat them in an instant—and for what? To punish the robbers of the desert, and to avenge the wrongs of Mexicans whom they did not know. I repeat: it was Carson and Godey who did this—the former an *American*, born in the *Boonslick* county of Missouri; the latter a Frenchman, born in St. Louis—and both trained to western enterprise from early life.”

On the 29th of April the expedition reached the *Archilette*, where the Mexican party had been attacked. The party had traversed a part of the desert the most sterile and repulsive that they had yet seen. “Its prominent features were dark *sierras*, naked and dry; on the plains a few straggling shrubs—among them, cactus of several varieties. Fuentes pointed out one called by the Spaniards *bisnada*, which has a juicy pulp, slightly acid, and is eaten by the traveller to allay thirst. The course was generally north; and, after crossing an intervening ridge, we descended into a sandy plain, or basin, in the middle of which was the grassy spot, with its springs and willow bushes, which constitutes a camping-place in

the desert, and is called the *Archilette*. The dead silence of the place was ominous; and galloping rapidly up, they found only the corpses of the two men: every thing else was gone. When we beheld this pitiable sight, and pictured to ourselves the fate of the two women, carried off by savages so brutal and so loathsome, all compunction for the scalped-alive Indian ceased; and we rejoiced that Carson and Godey had been able to give so useful a lesson to these American Arabs, who lie in wait to murder and plunder the innocent traveller. By observation its latitude of the place was 35 deg. 51 min. 31 sec.

On the 9th or 10th of May, one of the party, named Tabeau, was killed by the Indians. "We went," says Captain Fremont, "to the spot where the appearance of puddled blood had been seen; and this, we saw at once, had been the place where he fell and died. From the place where he lay and bled, it could be seen that he had been dragged to the river bank, and thrown into it. No vestige of what had belonged to him could be found, except a fragment of his horse equipment. Horse, gun, clothes—all became the prey of these Arabs of the New World.

"Tabeau had been one of our best men, and his unhappy death spread a gloom over our party. Men who have gone through such dangers and sufferings as we had seen become like brothers, and feel each other's loss. To defend and avenge each other is the deep feeling of all. We wished to avenge his death, but the condition of our horses, languishing for grass and repose, forbade an expedition into unknown mountains. We knew the tribe who had done the mischief—the same which had been insulting our camp. They knew what they deserved, and had the discretion to show themselves to us no more. The day before, they infested our camp; now, not one appeared; nor did we ever afterwards see but one who even belonged to the same tribe, and he at a distance."

The morning of the 11th of May was cloudy and cool, with a shower of rain—the first since their entering the desert, a period of twenty-seven days; and they now experienced the usual weather of the Rocky Mountains.

On the 12th of May they encamped on the summit of the ridge which forms the dividing chain between the waters of the *Rio Virgen*, which flows south to the Colorado, and those of Sevier River, flowing northwardly into the Great Basin. "We considered ourselves," says Captain Fremont, "as crossing the rim of the Great Basin; and, entering at this point, we found here an extensive mountain meadow, rich in bunch grass, and fresh with numerous springs of clear water, all refreshing and delightful to look upon. It was, in fact, that *las Vegas de Santa Clara*, which had been so long presented to us as the terminating point of the desert, and where the annual caravan from California to New Mexico halted and recruited for some weeks. It was a very suitable place to recover from the fatigue and exhaustion of a month's suffering in the hot and sterile desert. The meadow was about a mile wide, and some ten miles long, bordered by grassy hills and mountains—some of the latter rising 2000 feet, and white with snow down to the level of the *Vegas*.

Its elevation above the sea was 5280 feet; latitude, by observation, 37 deg. 28 min. 28 sec.; and its distance from where we first struck the Spanish trail about 400 miles. Counting from the time we reached the desert, and began to skirt, at our descent from Walker's Pass in the Sierra Nevada, we had travelled 550 miles, occupying twenty-seven days, in that inhospitable region. In passing before the great caravan, we had the advantage of finding more grass, but the disadvantage of finding also the marauding savages, who had gathered down upon the trail, waiting the approach of their prey. This greatly increased our labours, besides costing us the life of an excellent man. We had to move all day in a state of watch, and prepared for combat—scouts and flankers out, a front and rear division of our men, and baggage animals in the centre. At night, camp duty was severe. Those who had toiled all day had to guard, by turns, the camp and the horses all night. Frequently one-third of the whole party were on guard at once, and nothing but this vigilance saved us from attack. We were constantly dogged by bands, and even whole tribes of these marauders: and although Tabeau was killed, and our camp infested and insulted by some, while swarms of them remained on the hills and mountain sides, there was manifestly a consultation and calculation going on to decide the question of attacking us.

“After we left the *Vegas*, we had the gratification to be joined by the famous hunter and trapper, Mr. Joseph Walker, who now became our guide. He had left California with the great caravan, and perceiving from the signs along the trail that there was a party of whites ahead, which he judged to be mine, he detached himself from the caravan, with eight men (Americans), and ran the gauntlet of the desert robbers, killing two, and getting some of the horses wounded, and succeeded in overtaking us. Nothing but his great knowledge of the country, great courage, and presence of mind, and *good rifles*, could have brought him safe from such a perilous enterprise.”

The expedition remained one day at *las Vegas de Santa Clara*; and then travelled in a north-eastwardly direction into a broad valley, the water of which is tributary to Sevier Lake. The next day they came in sight of the Wah-satch range of mountains on the right, white with snow, and forming the south-east boundary of the Great Basin. Sevier Lake, upon the waters of which they now were, belongs to the lakes of the eastern part of the basin—of which the Great Salt Lake and the Utah Lake, are the principal. They travelled for several days within the rim of the Great Basin, crossing little streams which flowed to the left into Sevier Lake, and, by the changed aspect of the country, they were entirely clear of the desert, and approaching the region of the Rocky Mountains.

Captain Fremont then observes;—“After 440 miles of travelling on a trail, which served for a road, we again found ourselves under the necessity of exploring a track through the wilderness. The Spanish trail had borne off to the south-east, crossing the *Wah-satch* range. Our course led to the north-

east, along the foot of that range, and leaving it on the right. We had now entered a region of great pastoral promise, abounding with fine streams, the rich bunch grass, soil that would produce wheat, and indigenous flax growing as if it had been sown. Consistent with the general character of its bordering mountains, this fertility of soil and vegetation does not extend far into the Great Basin. Mr. Joseph Walker, our guide, and who has more knowledge of these parts than any man I know, informed me that all the country to the left was unknown to him, and that even the *Digger* tribes, which frequented Lake Sevier, could tell him nothing about it.

"May 20.—We met a band of Utah Indians, headed by a well-known chief, who had obtained the American or English name of Walker, by which he is quoted and well known. They were all mounted, armed with rifles, and use their rifles well. The chief had a fusil, which he had carried slung, in addition to his rifle. They were journeying slowly towards the Spanish trail, to levy their usual tribute upon the great California Caravan. They were robbers of a higher order than those of the desert. They conducted their depredations with form, and under the colour of trade and toll for passing through their country. Instead of attacking and killing, they affect to purchase—taking the horses they like, and giving something nominal in return. The chief was quite civil to me. He was personally acquainted with his namesake, our guide, who made my name known to him. He knew of my expedition of 1842; and as tokens of friendship, and proof that we had met, proposed an interchange of presents. We had no great store to choose out of; so he gave me a Mexican blanket, and I gave him a very fine one which I had obtained at Vancouver.

"From the *Dalles* to the point where we turned across the Sierra Nevada, near 1000 miles, we heard Indian names, and the greater part of the distance none; from Nueva Helvetia (Sacramento) to *las Vegas de Santa Clara*, about 1000 more, all were Spanish, from the Mississippi to the Pacific, French and American or English were intermixed; and this prevalence of names indicates the national character of the first explorers."

Here one of his men, François Badeau, was killed in drawing towards him a gun by the muzzle: the hammer being caught, discharged the gun, driving the ball through his head. They buried him on the banks of the river.

On the 25th of May, they came in sight of the Utah Lake; and, as they descended to the broad bottoms of the Spanish fork, three horsemen were seen galloping towards them who proved to be Utah Indians—scouts from a village which was encamped near the mouth of the river. They were armed with rifles, and their horses were in good condition.

On arriving at the Utah Lake, Captain Fremont remarks; "We had completed an immense circuit of 12 deg. north and south, and 10 deg. east and west; and found ourselves, in May, 1844, on the same sheet of water which we had left in Sep-



tember, 1843. The Utah is the southern limb of the Great Salt Lake; and thus we had seen that remarkable sheet of water both at its northern and southern extremity, and were able to fix its position at these two points. The circuit which we had made, and which had cost us eight months of time and 3500 miles of travelling, had given us a view of Oregon and of North California from the Rocky Mountains to the Pacific Ocean, and of the two principal streams which form bays or harbours on the coast of that sea. Having completed this circuit, and being now about to turn the back upon the Pacific slope of our continent, and to recross the Rocky Mountains, it is natural to look back upon our footsteps, and take some brief view of the leading features and general structure of the country we had traversed. These are peculiar and striking, and differ essentially from the Atlantic side of our country. The mountains are all higher, more numerous, and more distinctly defined in their ranges and directions; and, what is so contrary to the natural order of such formations, one of these ranges, which is near the coast (the Sierra Nevada and the Coast Range), presents higher elevations and peaks than any which are to be found in the Rocky Mountains themselves. In our eight months' circuit, we were never out of sight of snow; and the Sierra Nevada, where we crossed it, was near 2000 feet higher than the South Pass in the Rocky Mountains. In height, these mountains greatly exceed those of the Atlantic side, constantly presenting peaks which enter the region of eternal snow; and some of them volcanic, and in a frequent state of activity. They are seen at great distances, and guide the traveller in his course.

“The course and elevation of these ranges give direction to the rivers and character to the coast. No great river does, or can, take its rise below the Cascade and Sierra Nevada range; the distance to the sea is too short to admit of it. The rivers of the San Francisco Bay, which are the largest after the Columbia, are local to that bay, and lateral to the coast, having their sources about on a line with the Dalles of the Columbia, and running each in a valley of its own, between the Coast Range and the Cascade and the Sierra Nevada range. The Columbia is the only river which traverses the whole breadth of the country, breaking through all the ranges, and entering the sea. Drawing its waters from a section of ten degrees of latitude in the Rocky Mountains, which are collected into one stream by three main forks (Lewis's, Clark's, and the North Fork), near the centre of the Oregon valley, this great river thence proceeds by a single channel to the sea, while its three forks lead each to a pass in the mountains, which opens the way into the interior of the continent. This fact, in relation to the rivers of this region, gives an immense value to the Columbia. Its mouth is the only inlet and outlet to and from the sea; its three forks lead to the passes in the mountains; it is therefore the only line of communication between the Pacific and the interior of North America; and all operations of war or commerce, of national or social intercourse, must be conducted upon it. This

gives it a value beyond estimation, and would involve irreparable injury if lost. In this unity and concentration of its waters, the Pacific side of our continent differs entirely from the Atlantic side, where the waters of the Alleghany Mountains are dispersed into many rivers, having their different entrances into the sea, and opening many lines of communication with the interior.

"The Pacific coast is equally different from that of the Atlantic. The coast of the Atlantic is low and open, indented with numerous bays, sounds, and river estuaries, accessible everywhere, and opening by many channels into the heart of the country. The Pacific coast, on the contrary, is high and compact, with few bays, and but one that opens into the heart of the country. The immediate coast is what the seamen call *iron bound*. A little within, it is skirted by two successive ranges of mountains, standing as ramparts between the sea and the interior country; and to get through which there is but one gate, and that narrow and easily defended. This structure of the coast, backed by these two ranges of mountains, with its concentration and unity of waters, gives to the country an immense military strength, and will probably render Oregon the most impregnable country in the world.

"Differing so much from the Atlantic side of our continent in coast, mountains, and rivers, the Pacific side differs from it in another most rare and singular feature—that of the Great Interior Basin, of which I have so often spoken, and the whole form and character of which I was so anxious to ascertain. Its existence is vouched for by such of the American traders and hunters as have some knowledge of that region; the structure of the Sierra Nevada range of mountains requires it to be there; and my own observations confirm it. Mr. Joseph Walker, who is so well acquainted with those parts, informed me that, from the Great Salt Lake west, there was a succession of lakes and rivers which have no outlet to the sea, nor any connexion with the Columbia, or with the Colorado of the Gulf of California. He described some of these lakes as being large, with numerous streams, and even considerable rivers, falling into them. In fact, all concur in the general report of these interior rivers and lakes; and, for want of understanding the force and power of evaporation, which so soon establishes an equilibrium between the loss and supply of waters, the fable of whirlpools and subterraneous outlets has gained belief, as the only imaginable way of carrying off the waters which have no visible discharge. The structure of the country would require this formation of interior lakes; for the waters which would collect between the Rocky Mountains and Sierra Nevada, not being able to cross this formidable barrier, nor to get to the Columbia or the Colorado, must naturally collect into reservoirs, each of which would have its little system of streams and rivers to supply it. This would be the natural effect; and what I saw went to confirm it. The Great Salt Lake is a formation of this kind, and quite a large one; and having many streams, and one considerable river, 400 or 500 miles long, falling

into it. This lake and river I saw and examined myself; and also saw the Wah-satch and Bear River Mountains which enclosed the waters of the lake on the east, and constitute in that quarter, the rim of the Great Basin. Afterwards, along the eastern base of the Sierra Nevada, where we travelled for forty-two days, I saw the line of lakes and rivers which lie at the foot of that Sierra; and which Sierra is the western rim of the basin. In going down Lewis's Fork and the main Columbia, I crossed only inferior streams coming in from the left, such as could draw their water from a short distance only; and I often saw the mountains at their heads, white with snow, which all accounts said, divided the waters of the *desert* from those of the Columbia, and which could be no other than the range of mountains which form the rim of the basin on its northern side. And in returning from California along the Spanish trail, as far as the head of the Santa Clara Fork of the Rio Virgen, I crossed only small streams making their way south to the Colorado, or lost in sand—as the Mo-hah-ve; while to the left, lofty mountains, their summits white with snow, were often visible, and which must have turned water to the north as well as to the south, and thus constituted, on this part, the southern rim of the Basin. At the head of the Santa Clara Fork, and in the Vegas de Santa Clara, we crossed the ridge which parted the two systems of waters. We entered the Basin at that point, and have travelled in it ever since, having its south-eastern rim (the Wah-satch Mountain) on the right, and crossing the streams which flow down into it. The existence of the Basin is therefore an established fact in my mind; its extent and contents are yet to be better ascertained. It cannot be less than 400 or 500 miles each way, and must lie principally in the Alta California; the demarcation latitude of 42 deg. probably cutting a segment from the north part of the rim. Of its interior but little is known. It is called a *desert*, and, from what I saw of it, sterility may be its prominent characteristic; but where there is so much water, there must be some *oasis*. The great river, and the great lake, reported, may not be equal to the report; but where there is so much snow, there must be streams; and where there is no outlet, there must be lakes to hold the accumulated waters, or sands to swallow them up. In this eastern part of the Basin, containing Sevier, Utah, and the Great Salt lakes, and the rivers and creeks falling into them, we know there is good soil and good grass, adapted to civilised settlements. In the western part, on the Salmon-trout River, and some other streams, the same remark may be made.

“The contents of this great basin are yet to be examined. That it is peopled, we know, but miserably and sparsely. From all that I heard and saw, I should say that humanity here appeared in its lowest form, and in its most elementary state. Dispersed in single families, without fire-arms, eating seeds and insects, digging roots (and hence their name), such is the condition of the greater part. Others are a degree higher, and live in communities upon some lake or river that supplies

fish, and from which they repulse the miserable *Digger*. The rabbit is the largest animal known in this desert: its flesh affords a little meat, and their bag-like covering is made of its skins. The wild sage is their only wood, and here it is of extraordinary size, sometimes a foot in diameter, and six or eight feet high. It serves for fuel, for building material, for shelter to the rabbits, and for some sort of covering for the feet and legs in cold weather. Such are the accounts of the inhabitants and productions of the Great Basin; and which, though imperfect, must have some foundation, and excite our desire to know the whole.

"The whole idea of such a desert, and such a people, is a novelty in our country, and excites Asiatic, not American, ideas. Interior basins, with their own systems of lakes and rivers, and often sterile, are common enough in Asia; people still in the elementary state of families, living in deserts, with no other occupation than the mere animal search for food, may still be seen in that ancient quarter of the globe; but in America such things are new and strange, unknown and unsuspected, and discredited when related. But I flatter myself that what is discovered, though not enough to satisfy curiosity, is sufficient to excite it, and that subsequent explorations will complete what has been commenced.

"This account of the Great Basin, it will be remembered, belongs to the Alta California, and has no application to Oregon, whose capabilities may justify a separate remark. In general and comparative terms, that, in that branch of agriculture which implies the cultivation of grains and staple crops, it would be inferior to the Atlantic states, though many parts are superior for wheat, while in the rearing of flocks and herds it would claim a high place. Its grazing capabilities are great, and even in the indigenous grass now there, an element of individual and national wealth may be found. In fact, the valuable grasses begin within 150 miles of the Missouri frontier, and extend to the Pacific Ocean. East of the Rocky Mountains, it is the short curly grass, on which the buffalo delight to feed (whence its name of buffalo) and which is still good when dry and apparently dead. West of those mountains it is a larger growth, in clusters, and hence called bunch grass, and which has a second or fall growth. Plains and mountains both exhibit them; and I have seen good pasturage at an elevation of 10,000 feet. In this spontaneous product, the trading or travelling caravans can find subsistence for their animals; and in military operations any number of cavalry may be moved, and any number of cattle may be driven; and thus men and horses be supported on long expeditions, and even in winter, in the sheltered situations.

"Commercially, the value of the Oregon country must be great, washed as it is by the North Pacific Ocean, fronting Asia, producing many of the elements of commerce, mild and healthy in its climate, and becoming, as it naturally will, a thoroughfare for the East India and China trade.

The expedition under Captain Fremont returned from the Utah Lake over the pass by the Spanish branch of the river, and thence across a broken country, of

which the higher parts were rocky, and timbered with cedar, and the lower parts covered with good grass. On the 3rd of June he arrived at Fort Uintah, a trading post belonging to a Mr. Roubideau, on the principal fork of the Uintah River, with a motley garrison of Canadian and Spanish *engagés* and hunters, with the usual number of Indian women.\*

The longitude of the post is 109 deg. 56 min. 42 sec., the latitude 40 deg. 27 min. 45 sec.

On the 7th, they journeyed through beautiful little valleys and a high mountain country until they arrived at the verge of a steep and rocky ravine, by which they descended to '*Brown's Hole*:' a place well known to trappers, where the canons through which the Colorado flows, expand into a narrow pretty valley, about sixteen miles in length. The river was several hundred yards in breadth, swollen to the top of its banks, near to which it was in many places fifteen to twenty feet deep. They crossed the river with a skin boat which had been purchased at the fort. According to information, the lower end of this valley forms the most eastern part of the Colorado: the latitude of the encampment, opposite to the remains of an old fort on the left bank of the river, was 40 deg. 46 min. 27 sec., and the elevation above the sea 5150 feet; here the river flowed between lofty precipices of red rock, and the country below is said to assume a very rugged character; the river and its affluents passing through canons which forbid all access to the water. This sheltered little valley was formerly a favourite wintering-ground for the trappers, as it afforded them sufficient pasturage for their animals, and the surrounding mountains are well stocked with game.

After leaving *Brown's Hole* they advanced over a country which has long been infested by the war-parties of the Sioux and other Indians, and considered among the most dangerous war-grounds in the Rocky Mountains; parties of whites having been repeatedly defeated on this river.

On the 11th of June they encamped a little below a branch of the river, called *St. Vrain's Fork*. A few miles above was the fort at which *Frapp's* party had been defeated two years previously; and they passed during the day a place where one of *Carson's* men was fired upon and had five bullets through his body.

On the 12th they reached the country of, and saw, the buffalo, and welcomed the appearance of two old bulls. As they descended to *St. Vrain's Fork*, an affluent of *Green River*, the hunters brought in mountain sheep and the meat of two fat bulls. They killed two fine cows near the camp. A band of elk broke out of a neighbouring grove; antelopes were running over the hills, and on the opposite river plains, herds of buffalo were raising clouds of dust. The country here appeared more variously stocked with game than any

\* This fort was attacked and taken by a band of the Utah Indians since *Captain Fremont* passed it, and the men of the garrison killed and the women carried off. *Mr. Roubideau* was sent, and so escaped the fate of the rest.



part of the Rocky Mountains they had visited; owing to the excellent pasturage, and its being avoided by the hunters on account of its dangerous character as Indian war-ground.

On the 13th of June they reached the summit towards mid-day, at an elevation of 8000 feet. Captain Fremont says—"With joy and exultation we saw ourselves once more on the top of the Rocky Mountains, and beheld a little stream taking its course towards the rising sun. It was an affluent of the Platte, called *Pullam's Fork*, the name of a trapper who, some years since, was killed here by the *Gros Ventre* Indians. Issuing from the pines in the afternoon, we saw spread out before us the valley of the Platte, with the pass of the Medicine Butte beyond, and some of the Sweet Water Mountains. We were now about two degrees south of the South Pass, and our course home would have been eastwardly; but that would have taken us over ground already examined, and therefore without the interest which would excite curiosity. Southwardly there were objects worthy to be explored, to wit: the approximation of the head waters of three different rivers—the Platte, the Arkansas, and the Grand River Fork of the Rio Colorado of the Gulf of California; the passes at the heads of these rivers, and the three remarkable mountain coves, called Parks, in which they took their rise. The coves, the heads of the rivers, the approximation of these waters, the practicability of the mountain passes, and the locality of the **THREE PARKS**, were all objects of interest, and, although well known to hunters and trappers, were unknown to science and to history. We, therefore, changed our course, and turned up the valley of the Platte instead of going down it. We crossed several small affluents, and again made a fortified camp in a grove. The country had now become very beautiful—rich in water, grass, and game; and to these were added the charm of scenery and pleasant weather.

"Our route this morning (June 14) lay along the foot of the mountain, over the long low spurs which sloped gradually down to the river, forming the broad valley of the Platte. The country is beautifully watered. In almost every hollow ran a clear, cool, mountain stream; and in the course of the morning we crossed seventeen, several of them being large creeks, forty to fifty feet wide, with a swift current, and tolerably deep. These were variously wooded with groves of aspen and cotton-wood, with willow, cherry, and other shrubby trees. Buffalo, antelope, and elk, were frequent during the day.

"Enamped on a pretty stream, where there were several beaver-dams, and many trees recently cut down by the beaver. We gave to this the name of Beaver Dam Creek, as now they are becoming sufficiently rare to distinguish by their name the streams on which they are found. In this mountain they occurred more abundantly than elsewhere in all our journey, in which their vestiges had been scarcely seen.



"The next day we had an animated chase after a grizzly bear, which we tried to lasso. Fucntes threw the lasso upon his neck, but it slipped off, and he escaped into the dense thickets of the creek. Our course in the afternoon brought us to the main Platte River, here a handsome stream, with a uniform breadth of seventy yards, except where widened by frequent islands. It was apparently deep, with a moderate current, and wooded with groves of large willow.

"The valley narrowed as we ascended, and presently degenerated into a gorge, through which the river passed as through a gate. We entered it, and found ourselves in the New Park—a beautiful circular valley of thirty miles' diameter, walled in all round with snowy mountains, rich with water and with grass, fringed with pine on the mountain sides below the snow line, and a paradise to all grazing animals. The Indian name for it signifies 'cow lodge,' of which our own may be considered a translation; the enclosure, the grass, the water, and the herds of buffalo roaming over it, naturally presenting the idea of a park. We halted for the night just within the gate, and expected, as usual, to see herds of buffalo; but an Arapahoe village had been before us, and not one was to be seen. Latitude of the encampment, 40 deg. 52 min. 44 sec. Elevation by the boiling point, 7720 feet.

"It is from this elevated *cove*, and from the gorges of the surrounding mountains, and some lakes within their bosoms, that the Great Platte River collects its first waters, and assumes its first form; and certainly no river could ask a more beautiful origin.

"We continued our way among the waters of the Park, over the foot hills of the bordering mountains, where we found good pasturage, and surprised and killed some buffalo. We fell into a broad and excellent trail made by buffalo, where a waggon would pass with ease; and, in the course of the morning, we crossed the summit of the Rocky Mountains, through a pass which was one of the most beautiful we had ever seen. The trail led among the aspens, through open grounds, richly covered with grass, and carried us over an elevation of about 9000 feet above the level of the sea.

"The country appeared to great advantage in the delightful summer weather of the mountains, which we still continued to enjoy. Descending from the pass, we found ourselves again on the western waters; and halted on the edge of another mountain valley, called the Old Park, in which is formed Grand River, one of the principal branches of the *Colorado* of California. We were now moving with some caution, as, from the trail, we found the Arapahoe village had also passed this way. As we were coming out of their enemy's country, and this was a war-ground, we were desirous to avoid them. The appearance of the country in the Old Park is interesting, though of a different character from the New; instead of being a comparative plain, it is more or less broken into hills,

bear, which we tried  
slipped off, and he  
se in the afternoon  
ream, with a uniform  
ent islands. It was  
with groves of large

degenerated into a  
We entered it, and  
alley of thirty miles'  
with water and with  
snow line, and a para-  
mifies 'cow lodge,' of  
losure, the grass, the  
presenting the idea of  
expected, as usual, to  
before us, and not one  
in. 44 sec. Elevation

s of the surrounding  
Great Platte River col-  
only no river could ask

Park, over the foot  
l pasture, and sur-  
excellent trail made by  
e course of the morn-  
ugh a pass which was  
ed among the aspens,  
ed us over an elevation

ghtful summer weather  
ending from the pass,  
alted on the edge of  
s formed Grand River,  
ornia. We were now  
Arpahoe village had  
my's country, and this  
he appearance of the  
ent character from the  
less broken into hills,

and surrounded by the high mountains, timbered on the lower parts with quaking  
asp and pines.

"On the 18th of June our scouts, who were as usual ahead, made from a  
*butte* this morning the signal of Indians. We had scarcely made our few pre-  
parations, when about 200 of them appeared on the verge of the bottom, mounted,  
painted, and armed for war. We planted the American flag between us; and a  
short parley ended in a truce, with something more than the usual amount of  
presents. It will be remembered that it is customary for this people to attack  
the trading parties which they meet in this region, considering all whom they  
meet on the western side of the mountains to be their enemies.

"The next morning we descended the river for about eight miles, and halted  
a short distance above a canon, through which Grand River issues from the  
Park. Here it was smooth and deep, 150 yards in breadth, and its elevation at  
this point 6700 feet. A frame for the boat being very soon made, our baggage  
was ferried across; the horses, in the mean time, swimming over.

"The shade of the pines, and the weather, were most delightful on the 20th.  
The country was literally alive with buffalo: and the continued echo of the  
hunters' rifles on the other side of the river for a moment made me uneasy, think-  
ing perhaps they were engaged with Indians; but in a short time they came into  
camp with the meat of seven fat cows.

"In the afternoon the river forked into three apparently equal streams; broad  
buffalo trails leading up the left hand, and the middle branch indicating good  
passes over the mountains; but up the right hand branch (which, in the object  
of descending from the mountain by the main head of the Arkansas, I was most  
desirous to follow), there was no sign of a buffalo trace. Apprehending, from this  
reason, and the character of the mountains, which are known to be extremely  
rugged, that the right-hand branch led to no pass, I proceeded up the middle  
branch, which formed a flat valley bottom between timbered ridges on the left  
and snowy mountains on the right, terminating in large *buttes* of naked rock.  
The trail was good, and the country interesting; and at nightfall we encamped  
in an open place among the pines, where we built a strong fort."

Next morning, a party of six trappers, who had ventured out among the  
mountains after beaver, informed Captain Fremont that two of their number had  
been killed by the Indians, one of them but a few days since, by the Arapahoes.  
By the temperature of boiling water, the elevation of the camp was 10,430 feet;  
and the pine forest and good grass still continued.

The captain proceeded upwards, occasionally through open pines, with a very  
gradual ascent. They surprised a herd of buffalo near a small lake among  
pines. Having ascended about 800 feet from the camp, he reached the summit  
OF THE DIVIDING RIDGE, which was calculated to be 11,200 feet above the sea.  
Here the river spreads itself into small branches and springs, heading nearly in

the summit of the ridge, which is very narrow. Immediately below was a green valley, through which ran a stream; and a short distance opposite rose snowy mountains, whose summits were formed into peaks of naked rock.

He descended from the summit of the pass into the creek below, and encamped on a bottom of good grass near its head, which gathers its waters in the crest of the Rocky Mountains, and, according to the best information he could obtain, separated only by the rocky wall of the ridge from the head of the main Arkansas river. By observations, the latitude of the encampment was 39 deg. 20 min. 24 sec., and south of which he laid down, the head of the Arkansas River. A band of buffalo furnished some excitement, by charging through the camp in the evening.

On the following day they descended the stream by a buffalo trail, along the open grassy bottom of the river. On the right, the bayou was bordered by a mountainous range, crested with rocky naked peaks. Below the country exhibited "a beautiful park-like character of pretty level prairies, interspersed among low spurs, wooded openly with pine and quaking asp, contrasting well with the denser pines which swept around on the mountain sides." Descending the valley of the stream, they met a party of Utah women, who informed them that on the other side of the ridge their village was fighting with the Arapaho: they filled the air with cries and lamentations, to make it understood that some of their chiefs had been killed.

Pike's Peak was in view from the encampment. It bore N. 87 deg. E. by compass.

On returning from this region, after several days' laborious travelling, the expedition left the mountains, and on the morning of the 28th encamped immediately at their foot, on a tributary of the Arkansas River, and on the 1st of July arrived at Bent's Fort, about seventy miles below the mouth of the *Fontaine-qui-bouit*.

Captain Fremont left the Arkansas, about twenty miles below the fort, to examine the Kansas, and he observes, "The country through which we had been travelling since leaving the Arkansas River, for a distance of 260 miles, presented to the eye only a succession of far-stretching green prairies, covered with unbroken verdure of the buffalo grass, and sparingly wooded along the streams with straggling trees and occasional groves of cotton-wood; but here the country began perceptibly to change its character, becoming a more fertile, wooded, and beautiful region, covered with a profusion of grasses, and watered with innumerable little streams, which were wooded with oak, large elms, and the usual varieties of timber common to the lower course of the Kansas River. As we advanced, the country improved, gradually assimilating in appearance to the north-western part of Missouri. The beautiful sward of the buffalo grass, which is regarded as the best and most nutritious found on the prairies, appeared now

only in patches, being replaced by a longer and coarser grass, which covered the face of the country luxuriantly. The difference in the character of the grasses became suddenly evident in the weakened condition of our animals, which began sensibly to fail as soon as we quitted the buffalo grass.

"The river preserved a uniform breadth of eighty or a hundred yards, with broad bottoms continuously timbered with large cotton-wood trees, among which were interspersed a few other varieties.

"After having travelled directly along its banks for 290 miles, we left the river, where it bore suddenly off in a north westerly direction, towards its junction with the Republican Fork of the Kansas, distant about sixty miles; and, continuing our easterly course, in about twenty miles we entered the waggon road from Santa Fé to Independence, and on the last day of July encamped again at the little town of Kansas, on the banks of the Missouri River.

"During our protracted absence of fourteen months, in the course of which we had necessarily been exposed to great varieties of weather and of climate, no one case of sickness had ever occurred among us.

"Here ended our land journey: and the day following our arrival, we found ourselves on board a steamboat rapidly gliding down the broad Missouri. Our travel-worn animals had not been sold and dispersed over the country to renewed labour, but were placed at good pasturage on the frontier, and are now ready to do their part in the coming expedition. On the 6th of August we arrived at St. Louis, where the party was finally disbanded; a great number of the men having their homes in the neighbourhood."

The extracts and condensed accounts which we have prepared from the narratives of exploring expeditions, from the recent travels of Americans in Mexico and California, although but embracing but a very limited portion of the actual letter-press of these narratives and travels, afford, in a compressed form, all the really important information recently obtained of countries hitherto but very imperfectly known: and the importance of the circumstances which now involve the future destinies of Oregon, California, and Mexico, and of the progress of the Anglo-Saxon race in America, constitute, we believe, a full justification of the length to which we have extended these chapters.

## CHAPTER XXIX.

## CONSTITUTION OF MEXICO.

AFTER the overthrow of the Imperial Government of Iturbide, a national representative body met, and before separating, at the end of fourteen months, agreed to a federal constitution, embracing the original royal states of New Spain. It was proclaimed on the 4th of October, 1824.\* The first congress under it met on the 1st of January, 1825, with General Victoria, as president of the federal republic. *Discord* and *Pronunciamientos* followed. One cabal declared that no man of Spanish birth should fill any public office. One opposed the federation, another the central system. Centralists were called *Escossais*, or Scotch—the federalists, the *Yorkinos*, or Yorkists: strange names for Spanish races. Sanguinary revolutions and insurrections continued. Rulers were overturned, or replaced, or executed. After the execution of President Guera, in 1831, an exiled president Pedraza, was recalled to serve out three months of his allotted term. Santa Anna succeeded in 1833. *Pronunciamientos* and insurrections were vigorously, and not very mercifully, quelled by him.

In the first year of his presidency, a "*Pronunciamiento*" was made in favour of the "*fueros*" of the church and army. The latter proclaimed him Dictator

\* This constitution was, with the exception of the article on religion, founded on the articles of the constitution of the United States of North America. Each of the Mexican states was to preserve the right of changing and modifying its state government, provided it retained the republican form. The congress of the Union was to consist of the president and the vice-president, and of two legislative bodies, the senate and the house of representatives. The senate to be composed of twice as many members as there are states; every state sending two senators, elected by the legislative bodies of the state. The number of the members of the house of representatives were not limited. Every district containing a population of between 40,000 and 80,000 inhabitants, were entitled to choose a representative; a census was to be made every ten years. The legislative bodies to meet on the 1st of January, and continue to the 15th of April; but if necessary, might prolong it one month. The president might call an extraordinary meeting of the legislative bodies. The representatives were to be elected for two years; the senators for four years.

The president, or executive, to be chosen by the legislative bodies of the different states. Every state to name two candidates, one of whom not to be a citizen of the state; the congress to declare the person to be duly elected, as chosen by the majority of the states. The vice-president to be chosen in the same manner. The president and vice-president to remain four years in office. The president to appoint the secretaries of state, and the officers in the army and navy; to be commander-in-chief of the forces, to treat with foreign powers, and cause the laws enacted by the congress to be published and executed. But he was required to consult the privy council, in which every state was represented by one member.

Disputes arising between the authorities of the United States or their citizens were to be decided by a superior court, consisting of eleven members, chosen by the legislative bodies of the states. That court to explain the true meaning of the laws whenever they are obscure, and to determine the limits of the jurisdiction of the federal courts of the republic. The crimes or misdemeanours of senators, representatives, ambassadors, consuls, and other public officers of the first rank, to be also tried by this court.

at Cuautla—he refused to accept—and marched against and subdued the insurgents at Guanajuato.

In 1835, a "*Pronunciamiento*" was published and quelled in Zacatecas. A few days after this victory there was another, called the "Plan of Toluca," which was generally believed to have been framed by Santa Anna.

This plan was fatal to the federal system. It destroyed the constitution of 1824, vested the power in a central government, abolished the legislatures of the states, and changed those states into departments, under the control of military commandants and governors, responsible only to the chief authorities of the republic. This last bold act of Santa Anna, previous to his capture in Texas, formed in its principles, the basis of the "Central Constitution," adopted in 1836, instead of the federal constitution of 1824.

This *de facto* dictator of his own country, and the conqueror of the Spaniards, lost his liberty by being defeated and taken prisoner by the Americans at San Jacinto. He was liberated, and returned through the United States to Mexico, and having become exceedingly unpopular, retired to his farm at Manga de Clavo.

When Santa Anna departed for Texas, Barrigan, whom he left in his absence as president, died, and Coro assumed the administration, until Bustamente (a former president), whose friends had elected him to the presidency under the new and central constitution, returned from France, where he had lived obscure since his defeat at Tenhilon, in 1830, by Santa Anna.

In 1838, the unfortunate Mexia advanced towards the capital of Mexico with a considerable army. He was met in the neighbourhood of Puebla by Santa Anna. Mexia was defeated, taken prisoner, and immediately shot, by order of Santa Anna.\*

Soon after Vera Cruz was blockaded by a French squadron, and attacked by the French troops. Santa Anna at once repaired to the port and assumed the command of the troops. While following the French, as they retreated to their boats, he was wounded in the leg.†

He remained quiet during the "*Pronunciamiento*" of the Federalists under

\* Mr. Mayer, in two notes informs us, "You are right," said he to Santa Anna, when he was refused a respite: 'I would not have granted you half the time, had I conquered!'

† "Santa Anna," says Mr. Mayer, "causes the 5th of December to be celebrated in Mexico, as a day of victory over the French! They tell a story of him at Vera Cruz, which is illustrative of his cunning. One morning, early, during the siege, a party of French soldiers had made its way into the town and got possession of the house in which Santa Anna was lodged. As soon as he was disturbed by the noise of the troops, he jumped out of bed, and in his shirt and trousers, attempted to escape. On the stairs he met the soldiers, headed by the Prince de Joinville, who immediately demanded, 'Where is Santa Anna?' 'There,' said he, pointing over his shoulder with his thumb to a room in which another general was quietly sleeping.' 'And who are you?' said the Prince; 'Oh! nobody,' said Santa Anna, 'nobody but a servant of the house.' The prince pushed on in a hurry to secure the general, while the general as hurriedly pushed for the door!"—Santa Anna was evidently no favourite of Mr. Mayer.



Urrea, at the palace of Mexico, on the 15th of July, 1840, which was suppressed by Valencia.

In August 1841, an insurrection was announced by the "*Pronunciamento*" of Paredes in Guadalupe, and enforced by Valencia and Lombardini, in the capital, and by Santa Anna at Vera Cruz. The consumption duty of 15 per cent was one of the grievances complained of; which, with the constitution of 1836, were difficulties entirely beyond the control of the administration of Bustamante. The "*Pronunciamentos*" of those generals were succeeded by a month's contest in the streets of Mexico; a bombardment of the capital; some conflicts between the rival troops of the neighbourhood; the downfall of Bustamante; the elevation of Santa Anna to the provisional presidency, and the "*Plan of Tacubaya*," by the seventh article of which he was invested with dictatorial powers.

By this plan, a congress was to meet in 1842, to form a new constitution. In June of that year, "*a corps of patriotic citizens, chosen by the people, met for that purpose in the capital.*" The provisional president, in a speech, declared forcibly his partiality for a firm and *central* government; but that he should acquiesce in the final decision of the congress.

In December 1842, after two attempts to form a *system* of administration,—the provisional president dissolved the congress, and convened a junta of notables. This junta, headed by Santa Anna, proclaimed on the 13th of June, 1843, "*the bases of political organization of the Mexican republic.*" It is not called a constitution.

By this instrument, it is declared that Mexico adopts the form of a *popular representative* system for its government; that the republic shall be divided into departments; that the political power essentially resides in the nation, and that *the Holy Roman Catholic and Apostolic creed is professed and protected to the exclusion of all others.*

It declares that slavery is not to be permitted;—that no one is to be molested for his political opinions, or called on for contributions, except such as are regularly imposed by law.

It distinguishes who are Mexican citizens, their rights and obligations. Citizens are—all who are born within the Mexican territory, or beyond it, of a Mexican father; all who were alive in Mexico in 1821, and have not renounced their allegiance;—all who were natives of Central America when it belonged to the Mexican nation, and since then have continued to reside in Mexico;—and all who have obtained or shall obtain letters of naturalization.

The rights of citizenship, voting for qualifications, require that they must be eighteen years of age and married, or twenty-one years if not married; and they must enjoy an annual income of at least 200 dollars, derived from actual capital, industry, or honest personal labour. In addition to these requirements, no one will be allowed to vote, after the year 1850, *unless he is able to read and write.*

The rights of citizenship are suspended (among other disqualifications) by domestic servitude, habitual intemperance, taking of religious vows, keeping of prohibited gaming-houses, and fraudulent bankruptcy.

The legislative power is to reside in a congress, divided into a chamber of deputies and a senate.

The *Chamber of Deputies* is to be composed of individuals elected by the electoral colleges of the departments, in a manner which will be hereafter specified, and in the ratio of one for 70,000 inhabitants. The departments which have not so many residents shall, nevertheless, be entitled to a deputy, and there shall likewise be one for every fraction over 35,000. It is required, that a deputy shall be 30 years of age, and possessed of an annual income of 1200 dollars. A moiety of the chamber is to be renewed every two years.

The *Senate* is to be composed of 63 members, two-thirds of whom are to be elected by the departmental assemblies, and the other third by the chamber of deputies, the president of the republic, and the supreme court of justice. One-third of this body is to be renewed biennially. The departmental assemblies are to select five persons from each of the classes of agriculturists, miners, proprietors, or merchants, and manufacturers; the rest of the quota to be chosen by them from distinguished individuals. Those who are to be appointed by the president and the supreme court, are to be taken from among individuals who have signalled themselves in the civil, military, and ecclesiastical career. Senators must possess an annual income of 2000 dollars.

The congress, so constituted, is to sit twice a year for the space of three months, commencing its terms on the 1st of January and 1st of July. Its members are not allowed to obtain place or preferment from the government, except for the most imperative reasons.

A third body, called the *Permanent Deputation*, is to be formed by this congress, and will be composed of four members of the senate and five of the chamber, whose term of office shall continue until the next meeting of the national assembly and the election of their successors. The duty of this permanent deputation is to call extra sessions of Congress whenever they may be decreed by the government, and to receive the certificates of the election of president of the republic, senators, and ministers of the supreme court of justice.

The *Executive Power* is confided for five years to a president, who must be a Mexican by birth, in the full enjoyment of all his rights of citizenship, more than forty years of age, and a resident of the republic at the time of his election.

Among the numerous duties prescribed for him by the *bases*, are the following:  
To impose fines not exceeding 500 dollars on those who disobey his orders, and are wanting in due respect and obedience to the laws.

To see that prompt justice is administered; to visit the tribunals whenever he is informed of delays, or that prejudicial disorders exist in those bodies; to require that a preference be given to causes concerning the public welfare, and to exact information touching the same whenever it may be deemed proper.

To object (*hacer observaciones*) within thirty days (after audience of the council, which will be hereafter described), to the projects of laws approved by the chambers, suspending their operations in the mean time. If the project be reapproved, the government may suspend it until the near termination of the period when the chambers can consider the subject. If it be then approved by two-thirds of both bodies, the government will be obliged to publish it as a law. If the thirty days terminate after the regular period of the session, the government is to direct its observations to the permanent deputation; and if the term passed without any action by the president, the law will be considered as sanctioned, and published without delay.

The president may declare war, and dispose of the armed forces of the nation as he sees fit, according to the objects of their institution. He may expel from the republic *unnaturalized foreigners*, who are deemed dangerous; and he may name orators from the council to defend the opinions of the government before the chambers.

The *Council of the Government* is to be composed of seventeen persons named by

the president, whose tenure of office is perpetual, and whose duties are to give their aid to the government in all matters required in these bases, and others upon which it shall be proper to consult them. It is their privilege, moreover, to propose to the government all regulations and systems they may deem necessary for the public good in every branch of the administration.

The *judicial power* of the country is vested in a supreme court, in departmental tribunals, and others already established by law. There is to be a perpetual court martial, chosen by the president.

The *Government of the Departments* is regulated by the seventh title.

Each department is to have an assembly composed of not more than eleven, nor less than seven, who must be twenty-five years of age, and possessed of the qualifications required for a deputy to congress. Their term of office is four years.

The powers of these assemblies are very simple and irresponsible, and scarcely amount to more than a species of municipal police, the whole of which is subject to the review of the president of the republic, and of a governor appointed by the president.

*Electoral Power.*—The population of Mexico is divided into sections of 500 inhabitants for the election of primary juntas, and the citizens to vote, by ticket, for one elector for every 500 inhabitants. These primary electors will name the secondary, who are to form the *electoral college* of the department in the ratio of one secondary elector for every twenty of the primary. This electoral college, again, will elect the deputies to congress, and the members of the departmental assembly; and its members must have an income qualification of at least five hundred dollars per annum.

On the 1st of November of the year previous to the expiration of the presidential term, each departmental assembly, by a majority of votes, or, in case of a tie, by lot, will select a person as president for the succeeding five years. There is no clause in the instrument limiting the term or terms for which an individual may be elected, or prescribing a mode of supplying the vacancy occasioned by his death, resignation, or incompetency.

Mr. Mayer observes, "The people are divided into classes of citizens and inhabitants. Property qualifications are created, while domestic servants, and the clergy, are disfranchised in the same category with gamblers and drunkards, though they possess both the required income and education.

"The opinion of the people is not to be taken directly by vote in regard to the men who are to represent them in the departments and in congress, or to govern them in the presidency; but their sentiments are to be filtered through three bodies of electors before their representation is finally effected. And, last of all, the supreme power is vested in a *central* government, while the people are left with scarce a shadow of authority over their homes and interests in the departments.

"It will be at once observed, that the President Santa Anna has thus succeeded in enforcing his favourite scheme of centralism.

"The four millions of Mexican Indians (scarcely one of whom ever had an annual income of 200 dollars in his life), must always be unrepresented in the government. No hope is proposed to them of advancement or regeneration; while the chief magistrate, himself, is surrounded by a complicated machine, that wants every element of democratic simplicity, and possesses a thousand inlets to corruption and mismanagement.

"In either event, the president may deem himself safe. If the bases succeed in giving peace, progress, and prosperity to Mexico, he will have the honour of the movement. But if he finds that they are not efficacious, or are likely to injure his schemes, it will be a task neither of difficulty nor danger, in so complicated a maze, to loosen some trifling screw, or throw some petty wheel from its axle, by which the whole must be disarranged without the responsibility of even its humblest engineers.

"So long as the president rules under an instrument which gives him complete control of the army, the power to declare war, entire patronage of the civil list, the right to impose fines, veto laws, and interfere with the judiciary;—he will possess an authority too great to be intrusted to any one individual in our day and generation."

Since the institution of this central system, Santa Anna has been banished, another president elected—insurrections have succeeded insurrections—*Pronunciamientos* and the Presidentship of *Paredes*, and a war with the United States, are among the events of the year 1846.

### CHAPTER XXX.

#### REFLECTIONS ON THE PRESENT CONDITION AND PROSPECTS OF MEXICO.


It will appear evident, from the foregoing sketches of the various countries north and south of this vast region, that Mexico, with the most fertile resources and with all climates, soils, and productions, with magnificent forests,—with the precious, and most of the useful minerals, in abundance, is a powerless and declining state.

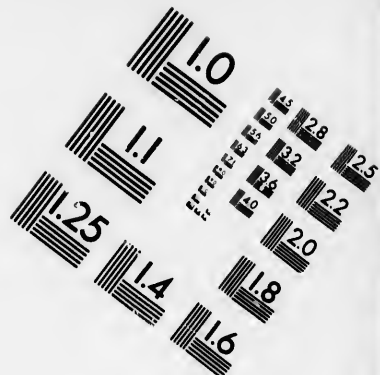
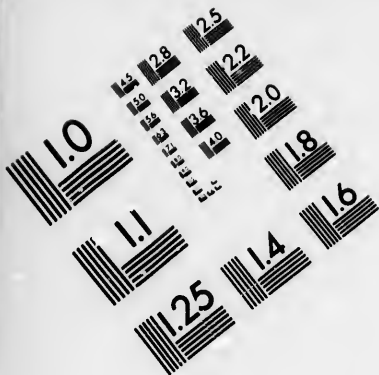
Spain, from the first day of occupation, planted in this physically highly-favoured empire, the elements of future weakness, dissolution, and decay. Arbitrary civil and military power,—injustice and cruelty to the aboriginals,—and an ecclesiastical hierarchy, which fascinated the senses and paralyzed the intellect, were the elements of Spanish policy in America. No sound reasoner, who studied human character,—no statesman, who judged of the present, in accordance with the conduct of mankind in all countries—in all past ages, could have expected that a whole people born and brought up under such a government, and under such a church, would, on becoming independent of Spain, be prepared for civil liberty, for self-government,—and especially for a republican government, when the only religion they professed and tolerated was thoroughly anti-republican,—in all its institutions,—in all its observances,—and in its doctrines of passive obedience.

In other Catholic countries, as in France and in many parts of Germany, the circumstances were widely different. The inhabitants, at least those of the towns, and the prominent men in the country, were and are intelligent, and liberally educated. The people of Mexico had scarcely any other education, but the ceremonies of the church: which, being far above their comprehension, were mysterious, yet agreeable to them. The people were taught to perform their devotions with mechanical exactitude, and the priestly and monkish injunctions have been, since the days of Cortez, obeyed with unquestionable non-resistance.





The ecclesiastical power exacted and obtained obedience, but only to the church. The ignorance of the people in the arts, sciences, and all administrative principles, is, no doubt, greatly attributable, to the Spanish government;—but the sin of ignorance in the people, and intolerance in religion, is, in the most absolute sense, chargeable to the church.\* This church is still rich almost be-

\* See State of Education and Religion in Mexico hereafter.





**IMAGE EVALUATION  
TEST TARGET (MT-3)**



**Photographic  
Sciences  
Corporation**

23 WEST MAIN STREET  
WEBSTER, N.Y. 14500  
(716) 872-4503



15  
2.8  
32  
25  
18  
22  
20  
1.8

11  
10  
1.8

yond precedent in Mexico. Ecclesiastical property is sacred. It has been invaded, almost utterly despoiled, in Spain; but amidst all the anarchy which has disturbed the country, the lands, and the treasures, of churches have been held in holy reverence in Mexico.

A standing army of great numerical organisation, consisting of mixed breeds of all shades of colour and character, without either patriotic or chivalrous spirit, has been maintained at ruinous expense to the country ever since Mexico became independent of Spain. This force, which, morally speaking, is little superior to numerous hordes of bandits, has served each military adventurer who has been successful in the declaration of a *pronunciamiento*.\*

With respect to the civil power, in Mexico, the incapacity for self-government, or rather the impatience of that control, which must be submitted to in order to enjoy civil and religious liberty, can only be attributed to the most remarkable prevalence of ignorance,—to the evils which the ancient government engendered,—and to the jealousy which one individual entertains of any other attaining power under the modern administration. Under other circumstances we believe that Iturbide would have been, in his general government, a fitting ruler for the country. With no very exalted opinion of Santa Anna as an administrator, we believe there might have been less dangerous presidents elected in the most advanced of republics.

In Europe we have in another work drawn a parallel between the prosperous and powerful condition of Holland, and the distracted and feeble state of Spain.† In America we may well contrast one small community, that of Massachusetts, with a vast empire,—that of Mexico. One hundred years after the date, when the great epoch of Spanish power sent forth Cortez and his followers, to conquer and possess, the most magnificent, populous, fruitful, and rich empire in America, a few persecuted pilgrims landed in, naturally, the most forbidding and savage regions of the territory now included in the Anglo-American union. Indomitable energy, rigid virtue, habits of thrift, the most laborious perseverance, and the spirit of civil and religious liberty, have gradually transformed a country of rocks and wilds, with a severe and boisterous climate, into one of the most prosperous, happy, populous, and intelligent states in the world. In truth one may behold more of the spirit of industry and enterprise on a frozen lake in Massachusetts, than in the vast fertile plain, amidst which the city of Mexico stands. In New England, if a public question affect the interests of the people, they meet and discuss it gravely at a preliminary, or *caucus* meeting. Each citizen retires in the evening calmly to within the circle of his domestic enjoyments, and on the following morning attends to the duties of his farm, or of his trade, or profession. Such have been, with the early education of her people, some of

\* See Armed Force of Mexico hereafter.

† See Commercial Statistics, vols. i. and ii.

the leading causes which has made Massachusetts a great agricultural, manufacturing, fishing, maritime, and commercial commonwealth.

But in Mexico revolution has succeeded revolution. The states of the federal government are not only divided from the central administration,—but they have their local revolutions and rapid change of rulers.\* In all, the elements of discord appear to be effectually working towards dismemberment and decay, and to be preparing for the mastery of a mighty power,—energetic, irresistible, and progressive in its origin, in its growth, and in its character. The epoch destined for this great advent, may not arrive within the period of half an age,—but it requires no uncommon forecast of the future progress of an enterprising, intelligent, and bold race, to fix the date, which will replace Spanish American misrule, by an Anglo-Saxon power,—and substitute for the Spanish language, and an absolute Roman Catholic hierarchy, an English tongue, and practical, civil, and religious liberty.

TEXAS is, *de facto* and *de jure*, Anglo-Saxon-American. CALIFORNIA is now, in power and in occupation, an Anglo-Saxon-American country. YUCATAN is not only independent, but, with all the jealousy of the 500,000 to 600,000 inhabitants of that country towards strangers, they have already solicited protection from Anglo-Saxons, whether from the United Kingdom, or from the United States of Anglo-America.

Eighty-six years ago, there did not live a stationary inhabitant who spoke the English language, from the mouth of the Gulf and River of St. Lawrence to the mouth of the Columbia—from the Lakes of Canada to the Gulf of Mexico—from the Alleghany Mountains to the Pacific. The English language was confined to the old Atlantic provinces lying east of the Alleghanies, and from some few spots, in Nova Scotia and Maine, to South Carolina. It has been chiefly within the last fifty years that the progress of the English language has advanced, with the exception of Mexico (which it has also most extensively invaded), over the whole of North America from the frozen region, to the Mexican Gulf—from the Atlantic to the Pacific. Its progress has been infinitely more rapid than the conquests of the Romans, or the descents of the Goths, Huns, and Vandals.

In marking this progress, we are not justifying all the circumstances of its past, or its probable future, march. We judge from the events of the past in

\* In a communication dated the city of Mexico, 29th of June, 1846, it is stated that "Mazatlan, Guadalupe, Acapulco, Sinaloa, and Sonora have declared against the government. On the 26th inst. an express arrived from Tepic, announcing that a convention had been held in Santa Barbara, on the Californian coast, in which the Californias declared themselves sovereign and independent states, renouncing their connexion with Mexico. In the south, although General Alvarez has received a temporary check, he was still roaming about with a disorganised band of lawless adventurers, committing excesses of the most horrible nature. To sum up the melancholy catalogue, the *Indians, alive* to the general disorganisation, are ravaging the northern provinces with fire and slaughter, and only so lately as the 7th instant Durango attacked and killed a company of cavalry, and filled the adjacent villages with well-founded fears for their lives and property."

forming our anticipations of the forthcoming. Even if the government of the United States should endeavour to bring the present warfare to a speedy termination,—and, without further annexation of any part of the Mexican territories, we are persuaded that the advances of private individuals, independently of the government, will gradually, if not rapidly, establish Anglo-Saxon rule over the regions, where the Aztecs yet predominate in numbers,—where the Spanish race still misrule,—regions which once formed the empire of the Moctezumas.

---

## CHAPTER XXXI.

### STATISTICS OF MEXICO.

THE statistics of this magnificent country, from the anarchy which has prevailed since its independence of Spanish authority, are very deficient and uncertain. Official accounts are either not completed, or they are not made known to the public; unless it be in the form of vague statements. From estimates obtained by Mr. Ward, and the British, American, and French consuls—by Mr. Mayer, and by the Baron Von Humboldt, we have been enabled to compile the following statements:—

POPULATION.—The number of inhabitants in Mexico is not even approximately known: we have, in a former page, given the various estimates as collected by Mr. Mayer, viz:—7,015,509 inhabitants, about 1,000,000 of which were estimated of pure European race; 4,000,000 of aboriginal race; 2,000,000 of mixed breeds, and 6000 negroes.

Recent accounts do not correspond with the statements of Humboldt: for the increase of the population, since the independence of Mexico, is far from proportionate to his statements of the rapid increase during the thirty years previous to the period when he visited the country. The registry of the births and burials were then, he informs us, kept in many places with great accuracy by the parish clergy, whose emoluments depend somewhat on baptisms and funerals. Through the archbishop of Mexico, Humboldt had free access to these collections. The proportion of births to deaths throughout the kingdom was as 170 to 100; in some parts of the table-land of Mexico the proportion was as high as 253 to 100; but at Panuco, on the coast of the North Sea, it was as low as 123 to 100; this difference arose from the great salubrity of the table-land compared with the low, marshy lands upon the coast. He remarks that the salubrity of tropical climates depends more on the dryness of the air than its other sensible qualities. The burning province of Cumana—the coast of Coro—and the plains of Caracas, prove that excessive heat alone is not unfavourable to human life; that

in very hot, but dry countries, mankind attain to a greater age than in the temperate zones. Humboldt says, while he was at Lima—

"A Peruvian Indian died at the age of 147; having been married for ninety years to the same woman, who had lived to the age of 117; till he attained to the age of 130, twelve years of his life he had lost his sight. Many instances of similar longevity are related in the *Mercuri Peruano*."

"The table-land of Mexico, which constitutes three-fifths of the kingdom, enjoys not only a dry and light a mosphere, but a mild and temperate climate; the winters are as gentle as at Naples; the medium temperature of that season is from 13 deg. to 14 deg. of the centigrade thermometer: sometimes, indeed, though rarely, the thermometer descends below the freezing point; but in the greatest heat of summer it never rises in the shade above 24 deg. On the coast the medium temperature of the whole year is, on the contrary, about 25deg. or 26 deg.; and wherever the air is moist as well as hot, the climate is exceedingly unwholesome; this is the case upon the north coast of Mexico, from the mouth of the river Alvarado to the river Tampico, and plains of the New Santander; and the south coast is equally unhealthy, from San Blas to Acapulco. The combination of heat and moisture in the atmosphere, in like manner, renders the coast of Caracas unwholesome, from New Barcelona to Puerto Caballo."—*Thompson's Alcedo*.

The population of the whole viceroyalty of Mexico, as calculated in 1703 by the census ordered by Revillagigedo, viceroy of the kingdom, amounted at that time to 4,483,559 souls, and in 1808 Von Humboldt says the population was 7,800,000. From an examination of the registers of different parishes, he estimates the proportion of births to the whole population as one to 17, and that of deaths as 1 to 30; and he finds the number of male births to be greater than that of females, in the proportion of 100 to 97, which is somewhat less than the proportion observed in France. At this rate of increase Mexico should now be as populous as the United States, instead of being estimated at less than in 1808.\* The *data* on which M. Von Humboldt calculated were most assuredly of no value. He informs us also that—

"The tithes, which are collected from all sorts of agricultural produce, have doubled in their amount in twenty-four years, and he describes the general face of the country

\* Mr. Waddy Thompson, lately American minister at Mexico, says—"My own observation would lead me to believe that the number of mulattoes is very small. I am sure that I never saw half a dozen in the city of Mexico, and the African blood is, I think, easily detected. The appearance of the mulattoes is almost as distinct from the Indian as it is from the white man; there is a manifest difference even in colour. Of the number of Mestizoes, descendants of the Indian and white races, it is impossible to form even a conjecture with any approach to accuracy. As the cross partakes more or less of either of the races, it is difficult to say whether the individual is of pure or mixed blood. When the Indian cross is remote, it is difficult to distinguish the person from a swarthy Spaniard, and so *vice versa*. Neither do I think that there are many Zambos, for the African blood shows itself as distinctly in the cross with the Indian as with the white man. I have never looked upon any colour so horribly revolting as that of the Zambo. Many of the inhabitants of the Pacific coast are very dark, as dark as brown negroes, and darker than mulattoes, but have none of the physical or physiognomical peculiarities of the negro. They are tall, well-formed, fine-looking men, with limbs and faces much more Grecian than African. If I were to form an opinion of what I saw, I should say that the estimate of white persons is a large one. They are much confined to the cities, and a few wealthy proprietors, who reside upon their estates. I am quite sure that nine of every ten persons whom one meets in the streets of Mexico are Indians or Mestizoes, and it is in that city that the white population is greater in proportion than anywhere else; in travelling in the country it would be safe to wager that forty-nine of every fifty persons you might meet would be Indians. I have heretofore spoken of the sympathy of race,

as indicating the rapid progress and extension of its agriculture. Fields brought recently into cultivation, country-houses building or lately created, populous, rising, and industrious villages, are the objects which meet the eye of the traveller in every direction in which he crosses the country."

"Another indication of the growing prosperity of Mexico," says Von Humboldt, "was the productiveness of the taxes levied on its internal trade and consumption. The duty of *alcabala* in the kingdom of Nueva Espana, which from 1766 to 1778 inclusive, yielded only 19,844,054 dollars, produced in the same number of years, from 1772 to 1791 inclusive, 34,218,463½ dollars; making a difference in favour of the second period of 14,374,409. The *alcabala* was an oppressive tax of six per cent on all commodities sold in the interior of the country, and exacted as often as the sale is repeated. Its productiveness was consequently the best indication possible of the prosperity of internal trade."

We have great respect for M. Von Humboldt, but the above remarks would incline us to conclude that he would have made a meagre commercial minister.

#### RELIGION AND ECCLESIASTICAL ESTABLISHMENTS.

The Roman Catholic faith is the only religion publicly tolerated by the constitution of Mexico; other religions, but not places of worship, are merely allowed by sufferance. The church establishment has remained much the same as under Spain. The hierarchy consists of the Archbishop of Mexico, nine bishops, and from three to five thousand parish priests. There are ten cathedrals with innumerable canons and many other dignitaries. There are nearly 2000 monks, and more than 150 convents. Church property neither paid under Spain, nor since the revolution, any state burden or tax. The priests and monks have the sole distribution of all money bequeathed for charitable or pious uses. The old Spanish monks and priests were banished during the revolution, their places, like civil offices, were filled by creoles.

Mr. Mayer, in his work on Mexico, regrets his want of an accurate account of convents, property, numbers, and wealth of the religious orders in 1842.

The want of a general work of reference on statistics is denounced, as "shameful and lamentable," by Senor Otero in his treatise on the social and political condition of Mexico. "In 1842," says this writer, "we possess no publication upon Mexican statistics except the work of Baron Humboldt, written in 1804. That work, precious as it is, has become useless as a guide, in consequence of the immense changes during the intervention of a long and revolutionary period. A complete statistical treatise might be easily compiled without expense to the National Treasury, by merely obliging the functionaries of the government to make regular and minute returns, which should be digested and edited by competent persons in the capital. Without such a work it will be impossible to understand the complicated interests of this vast country, or to keep the machinery of its government in successful operation."\*

Mr. Mayer says: "Of all branches of the national administration, none has suf-

but it is not half so strong as the antipathy of race. The feelings of the Indians of Mexico towards the Spaniards is very much the same now that it was at the period of the Conquest. Although every thing admonishes them that the European is the superior race, they are generally averse to alliances with them, and whenever such are formed, they are prompted more by interest than inclination."

\* Otero, Cuestion Social y Politica, p. 30—31.



ferred more obscurity by this diplomatic rhetoric than the question of the Church, which properly belonged to the portfolio of the Minister of Public Justice and Instruction. It was a subject that men seemed fearful to approach. They admitted that there were abuses in the body;—that many of its members were corrupt, idle, ignorant, and vicious;—and that it enjoyed large revenues, flowing in a narrow stream, which, if suffered to diverge into smaller rivulets, would nourish the parched land and improve the condition of suffering multitudes. *But wealth and property were banned and sanctified.* The ESTABLISHMENT was the RELIGION; and he who ventured to assail the one must necessarily attack the other. Thus, even patriots who were not ordinarily affected by nervous dread, stood appalled at the first frown of priestly indignation; and trembled for their fate in a conflict between the temporal power and that tremendous spiritual influence which slept like an electric fire in the hearts of the people, ready, on the slightest impulse to be kindled into a destructive flame.\*

"It would be unjust, however, to leave you under the impression that the ministers of this church have been solely engaged in enriching themselves, and scandalising the cause of true faith, as has been so often proclaimed by European travellers. Although many of them are unworthy persons, and notwithstanding their rites and ceremonies are often rather accommodated to a population scarcely emerged from the forests, than to intellectual man;—yet the wealth of the church has not been at all times devoted to base and sordid purposes, or used to corrupt its possessors and the people. Throughout the republic no persons have been more universally the agents of charity and the ministers of mercy, than the rural clergy. The village *curas* are the advisers, the friends and protectors of their flocks. Their houses have been the hospitable retreats of every traveller. Upon all occasions they have constituted themselves the defenders of the Indians, and contributed toward the maintenance of institutions of benevolence. They have interposed in all attempts at persecution, and wherever the people were menaced with injustice, stood forth the champions of their outraged rights. To this class, however, the wealth of the church was of small import.

"These virtues and devotion have served to fix the whole priesthood deeply in the hearts of the masses, and to attach the poor to their persons and enlist them in defence of their property. The priest, the creed, the church and its revenues, seemed to be *one and indivisible* in the notions of the people; and in turn, the priesthood became jealous and watchful of the power which this very affection had created. Avarice was not wanting to increase their gains from dying penitents, pious bequests, holy offerings and lavish endowments. And thus (often grossly human while humbly good), they have contrived, upon the same altar, to serve God and Mammon.

"It is now quite natural, that they should desire to preserve the property which has been collected during so many years of religious toil and avaricious saving, and they dread the advance of that intellectual march which, in the course of time, will consign their monastic establishments to the fate of those of England and Spain. The combination of large estates, both real and personal, in the hands of a united class acting by spirital influence, under the direction of one head, must be powerful in any country, but certainly is most to be dreaded in a republic, where secret ecclesiastical influence is added to the natural control of extraordinary wealth.

"It is difficult to say with accuracy, for the reasons I have already assigned, what this wealth at present is,—but I think the number of convents, devoted to about 2000 nuns in the republic is fifty-eight; for the support of which (in addition to a floating capital of rather more than *four millions and a half*, with an income therefrom of 250,000 dollars), they possess some 1700 estates or properties, producing an annual revenue of about 560,000 dollars.

"There are about 3500 SECULAR CLERGYMEN and 1700 MONKS.

"The latter possess 150 conventual establishments, and divided as follows: Dominicans, 25; Franciscans, 68; Augustines, 22; Carmelites, 16; Mercedarios 19—total

\* These observations as to the village *curas* are analogous to what we have witnessed as characteristic of the most exemplary priests we have ever known—the Catholic *curés* in the central parishes of Lower Canada.—See Mac Gregor's *British America*.

150. The number of nuns, 2000; of monks, 1700; of secular clergy, 3500—total 7200. A number certainly inadequate to the spiritual wants of a population of 7,000,000, and yet too small to be proprietors of estates worth at least 90,000,000 of dollars, according to the annexed valuation.

Real property in town and country	dollars.	18,000,000
Churches, houses, convents, curates, dwellings, furniture, <i>jewels</i> , precious vessels, &c		52,000,000
Floating capital—together with other funds—and the capital required to produce the sum received by them annually in alms		20,000,000
Total		90,000,000

"The real property is estimated to have been worth at least twenty-five per cent more previous to the revolution, and, to this enhanced value must be added about 115,000,000 dollars of capital, founded on '*contribuciones*' and '*derechos reales*,' to *imposts* to which they were entitled, on the property of the country.\*

"The value of their churches, the extent of their city property, the power they possess as *lenders*, and the quantity of *jewels*, precious vessels, and golden ornaments, will raise the above statement, I am confident, to nearer 100,000,000 dollars than ninety, or to a sum about *eighty-eight millions less* than it was before the outbreak of the war of independence; at which period, the number of ecclesiastics is estimated to have been 10,000 or 13,000, including the lay-brotherhood and the subordinates of the church."

During the royal government it was the policy of the Spanish cabinet to cherish the temporalities of the Mexican church. The *mayorazgos*, or rights of primogeniture, forced, as in Spain, the younger sons either into the profession of arms or of religion; and it was resolved that ample provision should be made for them. All the lucrative benefices came into the hands of the crown or the hierarchy, and the greater number of the elevated ecclesiastics were men of high birth.

The rights of primogeniture having been abolished in the republic, the power to collect *tithes* by compulsion is also abrogated. The church has become odious in the upper classes as a *means of maintenance*, and its members now belong to the humbler classes. But wealth and superstition has preserved for it a powerful influence over ignorance.

It is remarkable that the army has become equally unpopular with the upper class of Mexicans as a profession; its command is generally intrusted to men who have arisen from the people. Both the church and army sustain each other against the aristocracy of landed proprietors, who chiefly live retired.

Mr. Mayer, however, observes: "The government, pressed by its wants, is beginning to encroach gradually on its resources, and within the last two years has appropriated parts of the real estates of the clergy to replenish an empty treasury. That such is an honest and patriotic devotion of ecclesiastical means, no one can deny, and the doctrine is sustained by legal writers of the highest authority.† The church has no

\* *Vide* Otero, p. 38, 39, 43.

† *Vide* Vattel, book I, chap. xii. sec. 152.

"The state," says this high legal authority, "has unquestionably the power to exempt the property of the church from all imposts, when that property is not more than adequate to the support of the ecclesiastics. But the priesthood has no right to this favour except by the authority of the state, which has always the right to revoke it when the public good requires. One of the fundamental and essential laws of society is, that on all occasions of need the goods of all its members ought to contribute proportionably to the wants of the community. Even the prince himself cannot, by his authority, grant an entire exemption to a numerous and wealthy body of persons, without committing an extreme injustice to the rest of his subjects, upon whom the burden would altogether fall by this exemption."

Mr. Mayer follows Vattel, by saying, "Far from the goods of the church being exempted because they are consecrated to God,—it is for that very reason that they should be the first taken for the welfare of the state. There is nothing more agreeable to the Common Father of men

clergy, 3500—total  
of a population of  
least 90,000,000 of

	dollars.
ecious	18,000,000
red to	52,000,000
	20,000,000
	<hr/> 90,000,000

twenty-five per cent  
st be added about  
'*derechos reales*,' to  
erty, the power they  
d golden ornaments,  
0 dollars than ninety,  
outbreak of the war  
s estimated to have  
subordinates of the

cabinet to cherish the  
ts of primogeniture,  
arms or of religion;  
m. All the lucrative  
he greater number of

epublic, the power to  
become odious in the  
belong to the humbler  
verful influence over

with the upper class of  
men who have arisen  
against the aristocracy

its wants, is begin-  
two years has appro-  
treasury. That such  
one can deny, and the  
The church has no

power to exempt the pro-  
an adequate to the sup-  
except by the authority  
d requires. One of the  
eed the goods of all its  
unity. Even the prince  
ans and wealthy body of  
bjects, upon whom the

areh being exempted be-  
ould be the first taken  
Common Father of men

need of possessions, except for the purposes of beneficence and charity. The vow of its members is for chastity and poverty. It receives only to become an *almoner* for more extensive benevolence. And as the state in the hour of need, must ever be the chief pauper, she has an unquestioned right to call upon the ministers of God, in the spirit of the religion they teach, to open their coffers freely for the public good. With its 90,000,000 or 100,000,000 of property and money, it might extinguish the national debt of 84,000,000, and still leave an ample support for its 7000 members, or, at least, for its secular clergy, who would be cherished and sustained more liberally by the masses for an act of such Christian sacrifice and benevolence."

Mr. Waddy Thompson, late United States' Minister in Mexico, observes:—

"There is another and equally indispensable reform which I have little hope will be made—the curtailment of the revenues and the power of the priesthood, and *the free toleration of all religions*. Without this I have no hope whatever for the country. When Charles I. of England visited Spain he said that he had never liked the Catholic religion, but that he had never detested it until he had visited a Catholic country. I do not choose to say that, but I will say that the prevalence of that religion to the *exclusion* of all others, and the power of the priesthood as it exists in Mexico, are, in my judgment, incompatible with a Republican form of government. Wherever such a state of things exists there is a power behind the throne greater than the throne. The more ignorant the people, the greater is this power, and hence the opposition of the Catholic priesthood in other countries than Mexico to the diffusion of knowledge. I have not visited any other Catholic country, but in Mexico the subjection of fortune, mind, and body to an ignorant and licentious priesthood, is a crying and a burning shame. But, to say nothing of any thing else, *the impositions levied by the church, in one form or other, are more than the country can bear*. It may be that no administration will be strong enough to cope with the priesthood. It is said that Santa Anna tried it and was forced to yield. If this be so, they might as well abandon at once all hope of free institutions. The two things cannot exist together; they never have, and they never will."

#### EDUCATION.

Of the total population, it was estimated that only 687,748 could read—including women and children.\* Of the male population, Mr. Mayer considers that not more than 100,000 can read and write; and then observes:—

"We will no longer be surprised that a population of more than seven millions has hitherto been controlled by a handful of men. In addition to this, you will observe

that to preserve a nation from destruction. As God has no need of property, the consecration of goods to Him, is their devotion to such usages as are pleasant to him. Besides, the property of the church, by the confession of the clergy themselves, is chiefly destined for the poor. Now, when the state is in want, it is, doubtless, the first pauper, and the worthiest of succour. We may extend this reasoning to the most ordinary cases, and say, that to impose a part of the current expenses on the church property in order to relieve the people to that extent, is really to give those goods to the poor, according to the spirit of their original destination."

\* "In fact," says M. Chevallier, "elementary instruction has remained what it was in the time of the Spaniards. The clergy had then the exclusive management of it, and having so still, show but little inclination to enable the poor to read the books published under the régime of a free press. There are even fewer schools than there were, in consequence of the diminution in the number of the clergy. Education of a superior kind is even worse provided for. Under the Spaniards there existed at Mexico a school for the fine arts, richly endowed: I have been unable to discover its existence now. There is a building called a museum, where I found nothing of interest except a collection of the portraits of the viceroys since the time of Cortez, and a few Azteque manuscripts. Some years ago the establishment of a polytechnic school was decreed, but the decree has yet to see the commencement of its execution. There is not even a military school, though the attention of the government is almost exclusively devoted to the army. There is nothing deserving the name of a school of law or medicine; and it may be well imagined that schools of industry or commerce are wholly unknown."

how little has been done hitherto for the cause of learning by the government, when you examine a table of the expenses of the nation, by which it will be seen, that in the year 1840, while 180,000 dollars were spent for hospitals, fortresses, and prisons, and 8,000,000 dollars for the army (without a foreign war!), only 110,000 dollars were given to all the institutions of learning in Mexico."

Mr. Mayer's further remarks are, however, more consolatory. He says, "I learn, however, with pleasure, that under the new scheme of national regeneration which has recently been put in action, the subject of education has engaged the especial attention of the existing powers, and that they design to foster it by every means in their power."

"In every one of the parishes into which the city of Mexico is divided, there is established a school for boys, and another for girls, supported by the *Ayuntamiento*, or town council. In these establishments the pupils are taught, without charge, to read, write, and calculate, and are besides instructed in religious and political catechisms. In the schools for girls, in addition to these branches, they learn sewing and other occupations suitable for their sex. Books and stationery are furnished gratis."

"There is another establishment called the Normal School, supported by the government, and devoted to the instruction of the soldiers of the army in the rudiments of learning. Advancement and improvement in this school are suitably rewarded by ranks in the army. Besides this, there is, also, a *Lancasterian company*, which, commencing its labours in the capital, is spreading its branches all over the country. It is devoted to primary instruction, and is protected by all the citizens of the republic who are remarkable either for their wealth, education, or social position. The contribution is a dollar monthly. I am glad to learn that, since I left Mexico, the usefulness of this company has been so apparent to the people, that schools upon its plan have not only been established in the principal cities and towns, but that they are now being founded in almost every village of importance, and even upon extensive haciendas or plantations, where the labouring population is numerous and ignorant."

"In the city of Mexico this company has formed a large number of schools for children of both sexes, upon the same footing as those established by the *Ayuntamiento*; that is to say, the pupils are taught without charge, and are furnished with the requisite stationery and books. There is a night school for adults, very fully attended by citizens, whose occupation prevents them from devoting themselves to study during the day. In the women's and men's prisons, and in the house of correction for juvenile delinquents, I also learn that schools have been formed; and it is by no means a cheerless feature in this picture of dawning improvement, that the ladies of Mexico, most distinguished by talent, wealth, and cultivation, have gladly availed themselves of the opportunity to devote a portion of their time for the purpose of instructing their unfortunate sisters in the prisons."

"Besides these establishments (which are all of a free and public character), it is difficult to give any idea of the number of private schools for both sexes in the capital and departments. Many of them are conducted by foreigners as well as Mexicans, and although they generally instruct in French, English, grammar, reading, writing, arithmetic, geography, the rudiments of history, book-keeping, drawing, and music, I have reason to believe that none of them are remarkable for the regularity or perfection of their system."

"In the city of Mexico there are the collegiate establishments of El Seminario Conciliar, San Ildefonso, San Gregorio, and San Juan Lateran. The first of these is under the immediate supervision of the archbishop, and supported by a portion of the ecclesiastical revenues. The other three are under the care of the government. In almost all

* The United States census for 1840 gives the following results:—		
Number of universities and colleges	173	Scholars at public charge..... 468,264
" of students in ditto.....	16,233	Total number of whites in the
Academies and grammar schools...	3,242	United States.....14,189,108
Students in ditto .....	164,159	Total number of whites in the
Primary common schools .....	47,209	United States over the age of 20
Scholars in ditto.....	1,845,244	who cannot read and write .... 549,693

the departments of the republic, there are collegiate institutes, and in some, even two or three.

"The course of instruction in these establishments is alleged to be thorough and modern. The students, who live within the walls, are expected to contribute for their education, while others, who only attend the lectures of the professors, are exempt from all costs and charges, so that about two-thirds of the pupils of every college receive their literary education gratuitously.

"The regeneration of Mexico lies in her schools. Without their success she must not expect to drive *léperos* from the streets, or usurping dictators from the palace of her ancient kings."

Mr. Thompson speaks rather more favourably of the progress of common instruction. He says "he had not a servant when he was in Mexico who could not read and write—not very well, it is true;" and he continues—"I often observed the most *ragged léperos*, as they walked down the streets, read the signboards over the store doors. How this happens I know not, unless it be the effect of Lancasterian schools, which are established all over the country, chiefly, I think, through the instrumentality and exertions of General Tornel—a noble charity, which should of itself cover a multitude of sins much greater than those which even his enemies impute to him."—*Recollections of Mexico. New York, 1846.*

When Mr. Mayer wrote there were forty-four newspapers in the republic.

CHAPTER XXXII.

REVENUE AND EXPENDITURE OF MEXICO.

The public revenue of a state, if equal to its necessary expenditure, and if equitably levied, constitutes not only the great element of the power and permanency of government, but of the steady industrial and moral condition of the people. The distribution, levying, and proceeds of the taxes,—the expenditure of the revenue,—and the maintenance of public credit in Mexico unfortunately does no honour to the wisdom of the different administrations, nor to the intelligence of those who in the legislative assemblies have passed laws for raising a public revenue. Of several statements, the following, drawn up by Mr. Mayer, is that which seems, approximately, the most correct:—

"The income of the Mexican government is derived from revenues on foreign commerce, imposts on internal trade, imposts on *pulqué*, export duty on the precious metals, lotteries, post-office, stamped paper, taxes, tobacco, powder, salt-works, and several other sources of trifling importance.

"The amount of the revenue of Mexico at different dates has been given as follows:—

Y E A R S.		Y E A R S.	
	Revenue.		Revenue.
1700.....	dollars.	1827.....	dollars.
1753.....	3,000,000	1828.....	10,494,299
1790.....	5,705,876	1829.....	12,339,365
1802.....	15,010,974	1830.....	14,493,189
1825.....	30,300,000	1831.....	18,923,299
1826.....	10,600,602		16,413,060
1826.....	13,289,682		

government, when  
be seen, that in the  
s, and prisons, and  
0,000 dollars were

He says, "I learn,  
eneration which has  
e especial attention  
ans in their power,  
is divided, there is  
e *Ayuntamiento*, or  
out charge, to read,  
political catechisms.  
n sewing and other  
ed gratis.

orted by the govern-  
in the rudiments of  
itably rewarded by  
mpany, which, com-  
the country. It is  
of the republic who  
The contribution  
the usefulness of this  
s plan have not only  
e now being founded  
endas or plantations,

r of schools for chil-  
the *Ayuntamiento* ;  
ed with the requisite  
attended by citizens,  
during the day. In  
juvenile delinquents,  
a cheerless feature in  
most distinguished by  
e opportunity to de-  
ortunate sisters in the

blic character), it is  
h sexes in the capital  
well as Mexicans, and  
ading, writing, arith-  
g, and music, I have  
arity or perfection of

El Seminario Conci-  
of these is under the  
tion of the ecclesias-  
ment. In almost all

e..... 468,264  
tes in the  
..... 14,189,108  
tes in the  
e age of 20  
write .... 549,693



"In 1840, these revenues are stated in the report of the minister of the treasury as follows:—

FOREIGN COMMERCE, &c.	Nett Proceeds after deducting Expense of Collection.	FOREIGN COMMERCE, &c.	Nett Proceeds after deducting Expense of Collection.
	dollars.		dollars.
Imposts on foreign commerce.....	7,115,849	Brought forward.....	12,109,586
" on interior ".....	4,500,523	Enteros de productos liquidos.....	452,146
" on property, income, &c.....	466,061	Extraordinary subsidy.....	103
Exchanges, &c.....	807,467	Arbitrio extraordinario.....	78,177
Creditos activos.....	3,309	Capitacion.....	483
Balances of accounts.....	355	Donations.....	13,603
Carried forward.....	12,199,586	Total.....	12,744,197

"In 1839 the revenues amounted to 11,215,848 dollars. The income from the post-office department (which is not included in the statement for 1840), was 178,738 dollars in 1839. In 1840 the lotteries produced the gross sum of 215,437 dollars, but as the expenses connected with their management amounted to 158,485 dollars, it left a balance of but 56,952 dollars for the government. The 'sealed paper,' or stamp-tax produced 110,863 dollars, but as this impost has been nearly doubled during 1842, the revenue must at present be proportionally greater.

"I have been unable to obtain any of the official documents of 1841 and 1842 (in consequence of the disturbed condition of the country), with the exception of the following custom-house returns for the former year.

CUSTOM-HOUSES.		Tonnage Duty.	Nett Proceeds after deducting Costs of Collection.
		dollars.	dollars.
	Vera Cruz.....	31,032	2,374,528
	Tampico.....	7,363	1,010,846
East coast..	Matamoras.....	3,223	379,627
	Matatlan.....	6,245	397,213
	Guyamas.....	2,092	46,189
West coast..	Monterey.....	810	85,092
	Acapulco.....	373	7,193
	San Blas.....	2,719	196,470
	Total.....	55,259	5,399,848

"It will be perceived that the custom houses of Tabasco, Campeachy, Sisal, Isla de Carmen, and Bacalar, are not included in the preceding statement in consequence of the separation of the first (during the period) from her allegiance to the republic, and on account of the rebellious condition of the rest. At the date of the statement, reports from Goatzacoalco, Alvarado, Tuxpan, Huatulco, Manzanillo, La Paz, Pueblo Viejo, Altata, Loreto, San Diego, San Francisco, Soto la Maria, and from the frontier posts of Paso del Norte, Comitán, Tonalá, Santa Fé de N. Mexico, y Presidio del Norte, had not been yet received at the treasury office in the capital. The costs of the collection of this revenue amounted to 52,886 dollars, and the salaries of officers to 295,404 dollars.

SMUGGLING.—"No one who has resided any length of time in Mexico, either connected or unconnected with commerce, can fail to have heard of the extent to which smuggling has been and still is carried on in the republic. This infamous system, alike destructive of private morals and public integrity, has become a regular business in portions of the country, and, after having been, to a great extent, suppressed on the eastern coast, has for several years occupied the attention of numbers on the west. Mr. McClure calculated that the republic possesses "a frontier of five thousand miles, including the sinuosities, windings, and turnings of bays, gulfs, and rivers on the Pacific; three thousand miles on the United States of America and Texas; and above two thousand five hundred on the Gulf of Mexico; making, in all, ten thousand five hundred miles; of frontier to guard against illicit trade, *without an individual on the one thousand two hundredth part of the space to give notice of any depredations that may happen.*"

Mr. Mayer observes,—"That wherever there are smugglers to introduce it is probable that there are individuals to receive, and consequently that the government, *might* be pro



er of the treasury as

Nett Proceeds after deducting Expense of Collection.
dollars.
12,199,586
452,146
103
78,177
483
13,603
12,744,157

income from the post- was 178,738 dollars 7 dollars, but as the dollars, it left a balance stamp-tax produced g 1842, the revenue

f 1841 and 1842 (in the exception of the

Nett Proceeds after deducting Costs of Collection.
dollars.
874,328
116,046
879,627
397,213
46,189
85,062
7,193
99,270
399,548

peackey, Sisal, Isla de in consequence of to the republic, and the statement, reports a Paz, Pueblo Viejo, m the frontier posts of dio del Norte, had not s of the collection of rs to 295,404 dollars. in Mexico, either con- of the extent to which infamous system, alike a regular business in nt, suppressed on the bers on the west. Mr. ve thousand miles, in- d rivers on the Pacific; and above two thousand and five hundred miles; a the one thousand two at may happen." introduce it is probable ernment, might be pro

ected; still it is undeniable that the territory is vast, the population sparse, and the corruption of government agents has been as shameful as it was notorious. Facts came to my knowledge while a resident in Mexico, which proved beyond question, this im-moral tampering, and went far to implicate men of rank and capacity in the country. I forbear to detail these occurrences here, but I have the documents in writing, under the attestation of an individual who was approached by one of the vile instruments in the deed of shame, and I feel perfectly satisfied of their unexaggerated accuracy. I do not mention this circumstance for the purpose of reflecting on the existing government, but simply to direct the attention of such Mexicans as may read these letters to a fright-ful evil, the extirpation of which will at once increase the financial resources of the country and improve the morals of their people. It may be urged, perhaps, that it is impossible to correct this maladministration; and, I confess, there appears to be much force in the remarks which I subjoin from the author I have just quoted. At page 292 of his 'Opinions,' Mr. McClure observes:

"In the comparatively limited frontiers and crowded population of the European monarchies, with their hundreds of thousands of soldiers and officers of the customs, it has been found impossible to prevent smuggling, with all its attendant crimes and corruptions. What hopes, then, can a small population scattered over so extensive a surface have that a revenue will be collected, even if it were probable in the present state of morals to find honest collectors! It would be contrary to all former experience and analogy, to expect any thing else in this country than a gradual diminution of the revenue, in the ratio of the organisation of smuggling. All additional guards or officers of the customs would certainly increase the quantity of bribery and corruption, but would not add to the revenue a sum equal to their pay!"

NATIONAL DEBT AND FINANCES OF MEXICO.

The national debt of Mexico is one of very considerable importance, and may be divided into the two great classes of foreign and internal debt. The internal debt amounts to 18,550,000 dollars; and in 1841 the customs were mortgaged to pay this sum, in the following subdivisions:—

INTERNAL DEBT.		Amount.
17 per cent of the customs devoted to a debt of.....	dollars.	
15 " " " " .....		2,040,000
12 " " " " .....		410,000
10 " " " " .....		3,100,000
8 " " " " .....		3,100,000
10 " " " " .....	tobacco fund debt.....	1,200,000
10 " " " " .....	interest on English debt..	9,700,000
	garrison fund.....	
000	balance clear of lien, for the government	18,550,000
100		

The foreign debt is still larger than this; and (including the above), I will state the entire national responsibility, as it existed at the end of last year:—

FOREIGN DEBT.		Amount.
Internal debt.....	dollars.	
Debt to English creditors.....		18,550,000
United States claims and interest, say.....		60,000,000
Copper to be redeemed.....		2,400,000
Claims for Hilszo.....		2,000,000
Sustenance loan.....		700,000
		500,000
Total.....		84,150,000

Until 1841, the whole of the revenue, except 11½ per cent was appropriated to the payment of 18,550,000 dollars, while the remaining claims were entirely unprotected

by securities. Shortly after the accession of Santa Anna to power, he *suspended* (by a decree of the 16th of February) the payment of the first five funds charged upon the customs, as stated in a preceding table, but reserved the *active appropriation* for the tobacco and *English interest debts*. This, as may be well imagined, created great dissatisfaction among the mercantile classes, and among numbers of persons who had invested their capital in government loans, with a reliance upon the *revenues* as a solemn pledge for their redemption. Santa Anna, however, withstood the torrent manfully. He was assailed by legations, newspapers, and individuals, but nothing could induce him to yield the pressing wants of the government to their importunities. He was, in fact, forced to the measure. The national credit was irremediably impaired, and he found it impossible to obtain loans. The consequence was the seizure of the customs by the *suspension* of their prior appropriation until he was enabled to relieve his treasury.

#### PROSPECT OF PAYMENT OF THE DEBT OF MEXICO.

As to the prospect which may be held in view in regard to the payment of either interest or principal of this debt, we have little further to observe than that, in June this year, 1846, President General Parades tells the assembled legislative congress, that, how ever much convinced "that credit is the first element of power to a government, and reliance on its good faith the greatest resource of its strength, he had been reluctantly compelled to suspend provisionally the payments of government; an extreme measure, rendered, however, imperative to save the nation from ruin, a ruin that must have equally been shared by its self-same creditors; and, in conclusion, he urged congress to adopt some method of finance, capable of assisting him to carry on the war with vigour, and support the honour of the country."

Independently of the English and the American debt, the claims upon the Mexican government have usually been created by means of loans of the most usurious character.

On the 20th of September, fifteen days before the treaty of Estansuela, the administration of President Bustamente offered the following terms for a loan of 1,200,000 dollars. It proposed to receive the sum of 200,000 dollars in *cash*, and 1,000,000 dollars represented in the *paper or credits* of the government. These credits or paper were worth, in the market, nine per cent. About one-half of the loan was taken, and the parties obtained orders on the several maritime custom houses, receivable in payment of duties.

The revenues of the custom house of Matamoras have been always hitherto appropriated to pay the army on the northern frontier of the republic. During the administration of General Bustamente, the commandant of Matamoras issued bonds or drafts against that custom house for 150,000 dollars, receivable for all kinds of duties as cash. He disposed of these bonds to the merchants of that port for 100,000 dollars, and in addition to the *bonus* of 50,000 dollars, allowed them interest on the 100,000 dollars at the rate of three per cent per month, until they had duties to pay which they could extinguish by the drafts.

The mint at Guanajuato, or the right to coin at that place, was contracted for in 1842 by a foreign house in Mexico, for 71,000 dollars *cash*, for the term of *fourteen years*, at the same time that another offer was before the government, stipulating for the payment of 400,000 dollars for the same period, payable in annual instalments of 25,000 dollars each. The 71,000 dollars in hand were, however, deemed of more value than the prospective 400,000 dollars! This mint leaves a nett annual income of 60,000 dollars!

It appears to us quite evident that all the taxes which can be levied, even to an amount equal to confiscation, on the produce of labour in Mexico, will be found to be far short of the amount necessary to maintain the army, the civil expenditure, and the payment of the interest of the national debt; especially while the church and priests absorb so large a share of the produce of industry.

TABLE of the Expenses of the Mexican Government, in 1840.

CIVIL LIST.			CIVIL LIST.		
	Expenses.	TOTAL.		Expenses.	TOTAL.
	dollars cts.	dollars cts.		dollars cts.	dollars cts.
<b>SUPREME POWERS.</b>			Brought forward.....	.....	3,507,007 60
Power conservador.....	30,000 00		Instruction, &c.—(continued)	....	
Legislature.....	319,550 00		Conservatory of Chapultepec,		
Executive, ministers, council,			and professor of botany...	2,200 00	
secretary, archives, &c.....	230,930 00		Colleges of St. Juan Lateran,		
Supreme court.....	70,300 00	650,780 00	Infonso, Esperito Santo		
			at Puebla.....	20,000 00	
<b>DIPLOMACY.</b>			Professors in university of		
Legations, consuls, commis-			Mexico.....	7,613 00	
sioners, &c.....	140,000 00	140,000 00	School of Surgery.....	1,500 00	
			Professors of medical school		
<b>TREASURY.</b>			or college.....	10,600 00	
National treasury, almacenes			Director of Institution of Me-		
generales, direccion de			dical sciences, &c. &c.....	2,100 00	
rentas, heads of the treas-			Hospitals, prisons, fortresses	180,000 00	
uries, and departmental					
treasuries.....	281,758 00		<b>SALARIES OF VARIOUS</b>		200,400 00
Pensions to retired officers...	174,042 00		<b>OFFICERS OF PALACE.</b>		
Pensions of the <i>Mont de</i>			Comptroller.....	420 00	
<i>Piete</i> .....	160,554 00	587,254 60	Architect.....	300 00	
			Chaplain.....	600 00	
<b>JUDICIARY.</b>			Two porters.....	1,200 00	
Salaries of departmental ma-			Gardener.....	1,000 00	
gistrates, judges, and sub-					
alterns.....	1,207,370 00	1,207,376 00	<b>RENTS, PENSIONS, &amp;c.</b>		3,120 00
			Collegiate of N. S. of Guada-		
<b>POLITICAL.</b>			lupe.....	26,391 49	
Generals, secretaries, de-			Civil pensions.....	70,178 00	
partmental juntas, prefects,					
their secretaries and sub-			<b>SUNDRIES.</b>		96,596 49
prefects.....	847,407 00	847,476 00	Printing, &c. &c.....	87,596 53	
<b>ECCLÉSIASTICAL.</b>			<b>WAR-OFFICE.</b>		87,506 53
Bishops of Sonora and Yu-			Salaries of officers—(active)	357,397 36	
catlan.....	15,200 00		" " (on leave)	28,759 70	
Missions.....	31,930 00	47,130 00	" " (retired).....	718,399 20	
			Military <i>Mont de Piete</i> .....	291,079 39	
<b>INSTRUCTION, BENEVO-</b>			Army, privates, and all other		
<b>LIGENCE, AND PUNISH-</b>			military expenses.....	6,904,379 79	
<b>MENT.</b>			Dividends on foreign debt...	.....	8,000,000 00
Academy of San Carlos.....	13,000 00				1,155,922 25
Museum.....	5,600 00	18,000 00	Total.....	.....	13,155,922 25
			Exclusive of the payment of		
Carried forward.....	.....	3,507,607 00	loans and balances.		

The mode of taxation in Mexico is severely and justly commented on by the late American minister, Mr. Thompson. Alluding to the exports, he says, out of the official gross amount.

"Of the average of 22,000,000 of exports, less than 2,000,000 consist of all other articles than the precious metals. I have no doubt that the amount of specie exported is very much larger than is indicated by the books of the custom-houses. A duty of six per cent is levied upon all that is exported, and no one acquainted with the character and practices of Mexican custom-houses, and I may add, of their officers, can believe that the whole amount is returned. The duty upon all that is not returned goes into the pockets of the officers of the customs, and I have no doubt that it amounts to a very large sum. Gold is an article so easily smuggled that enormous sums are sent off in almost every vessel which sails for Europe. *The amount of duties on imports varies, of course, with their ever-changing tariff.* Those who had the best means of forming an accurate estimate during my residence in Mexico, told me that it amounted to from 4,000,000 to 6,000,000 per annum. This, also, would be a most fallacious standard by which to estimate the amount of importations, for the same reason. Eminent writers upon political economy say that any duty above twenty-five per cent offers temptations to smuggling too strong to be resisted. With all the efforts of Buonaparte to carry out his continental system, he was unable to prevent smuggling upon the very limited coast of France—and the insurance in England upon a cargo of goods intended to be smuggled into France was little more than on the same cargo to be regularly imported. How extensive must the practice be in a country like Mexico of more than 10,000 miles of seaboard and frontier, and with so sparse a population!

"In addition to the revenue derived from imports, the direct taxes are exceedingly onerous. Every thing is taxed, from the splendid palaces, coaches, and plate of the wealthy, to the dozen eggs which the poor Indian brings to market. *I do not suppose there is any city in the world where houses are taxed so high, and hence the enormous rents. But after paying the taxes very little is left to the proprietor. A decent house cannot be had for less than 2500 dollars, and from that price to 4000 and 5000 dollars per annum.*

"The government seems to have been engaged in the experiment of how much taxation the people can bear, and they have really achieved a miracle almost as great as that of extracting blood from a turnip. There is no country in the world, which, from its unsurpassed climate, variety of productions and lands, to be had almost for the taking, which, in proportion to its population, is capable of producing so much,—certainly none which does produce so little. The population of Massachusetts is about one-tenth as great as that of Mexico, and its productions very nearly in an inverse ratio with the number of the respective populations—excluding the produce of the mines very much more than in that inversed ratio.

"Besides the sources of revenue which I have mentioned, there is another and a very large one from imposts on internal commerce, that is between one department and another. Every article of commerce thus passing from one department to another, provided it has been opened and the bulk broken, is thus taxed. The principal revenue from the *alcaba*, internal duties, thus derived is from the duty on specie. The revenue from duties on internal commerce in 1840, amounted to 4,500,000 dollars. Another fruitful source of revenue is the per centage of the produce of the mines, seignorage, coining, &c. The charges upon money taken from the mines amount to about five per cent, all of which is paid to the departmental government. The general government receives in addition to this about three per cent, which goes to support the College of the Minería in the city of Mexico."

#### TOBACCO MONOPOLY.

"The culture of tobacco is prohibited except to a very limited extent in the districts of Orizaba and Cordova. Each farmer is restricted to a limited number of acres. The tobacco produced is sold to the government at a stated price, which was very much below its real value, by whose agents it was made into cigars and snuff, and sold at very large profits. Within the last three years this monopoly was sold by the government to a private company. This company agreed to pay 50,000 dollars per month for this monopoly, which in the time of the viceregal government yielded the enormous sum of 5,000,000 dollars per annum. This contract has since been rescinded, and the government still possesses the monopoly, which would, if properly managed, and if smuggling could be prevented, produce very nearly as much at this time. But the latter is impossible, and the receipts from this source very little more than cover the expenses of the establishment. At all events the net proceeds do not exceed the sum stipulated to be paid by the company to which it was transferred, that is to say 600,000 dollars per annum."

Mr. Thompson says "a similar sale took place just before I left Mexico of the interest of one-third which the government owned in the Fresnillo Mine, which is at this time the most profitable of all the mines in Mexico. The government derived a revenue of upwards of 500,000 dollars per annum from this mine; it sold the fee-simple for about 400,000 dollars. That is to say, that sum was all which went into the public exchequer—how much more in *gratifications*, I know not; but a very large sum of course. Is it any wonder that officers in the army are forced to sell a certificate of pay due to them, amounting to 2500 dollars, for 125?"

Before the revolution, the King of Spain received, among other ecclesiastical revenues, the ninth part of the tithes, which was granted him by the pope. After the revolution compulsory process for the collection of tithes was abolished, and since that time the government has received nothing from this source, nor of any other revenues which are derived from the church.

There are taxes levied on the cock-pits, the sale of *pulque*, and there is a *monopoly of*

playing cards; and the *ice* is taxed which the Indians bring on their backs in panniers, forty miles from the mountain of Popocatepetl. The revenue from the post-office scarcely pays the expenses.

Mr. Thompson tells us, "Of gunpowder, an immense quantity is used in their civil wars, in the mines, firing cannon on days of religious festivals, and fireworks, for which the Mexicans have a great passion. The powder manufactured is of the most inferior quality; good powder used by sportsmen sells as high as four dollars the pound. This manufacture is also a government monopoly.

"A small amount is realised from the sale of lottery-tickets, raised for special grants to convents and other religious establishments.

"The revenue from the different mints is considerable, but there are no data from which it can be accurately stated.

"The maritime custom-houses in 1832, yielded to the government the sum of 12,000,000 dollars, that is to say, that sum was acknowledged to have been received by the respective custom-house officers; how much more the actual receipts were can only be conjectured. It would, however, be very safe to say at least one-third.

"The receipts at the maritime custom-houses do not now amount to more than 6,000,000 or 7,000,000 dollars. As nothing is more capricious than Mexican legislation on the subject of imports on foreign commerce, it is very difficult to form an estimate approximating accuracy upon this point.

"The following, although not pretending to minute accuracy, may be regarded as in some degree an approximation to a correct estimate of the revenues of the government, and the sources from which they are derived:—

From the maritime custom-houses	dollars.
Interior commerce	6,500,000
Direct taxes	4,500,000
Per centage on produce of mines	3,000,000
Profits of mints	1,000,000
Tobacco monopoly	500,000
Post-office, lotteries, manufactures of powder and salt	500,000
Tolls and all other sources	500,000
	<hr/>
	16,000,000

"The local taxes levied by the different departments which may be stated at 4,000,000 dollars more, making an aggregate of 21,000,000 dollars, to which an addition should be made of 5,000,000 or 10,000,000 dollars more which is paid, but embezzled, and, therefore, does not find its way into the public treasury.

"With a government wisely and honestly administered, this sum is more than is necessary. But how that of Mexico is supported with it, and whence it is derived, are both, as I have said, inexplicable to me. Besides their army, of 30,000 to 40,000 men, for that is the number on the pay list, and an immense disproportion of this army officers, not less than from 200 to 300 generals, an otherwise enormous civil list, and the interest on a debt very little short of 100,000,000 dollars, there are a great variety of other and extraordinary charges upon a government so unstable and revolutionary.\* With a productive industry at least fifty times as great as that of Mexico, very little more than the sum above stated is levied on the people of the United States. The annual expenditure of the vice-regal government was never more than 8,000,000 dollars. Can it be true that it costs more to execute laws made by the people themselves than the edicts of a despot?

"To all these heavy items must be added the taxes which are levied by the different departments for domestic purposes, the heavy exactions of tithes and other compulsory contributions to the church. These last have been estimated at 2,000,000 dollars, but they must greatly exceed that amount. There are in the city of Mexico alone, 700 or 800 secular, and near 2000 regular clergy. The salaries of some of them are enormous. Under the vice-regal government the various perquisites and salary of the archbishop

\* The Report of the Secretary of the Treasury in 1832, contains an estimate of the whole expenses of the government for the next year, amounting to 22,392,508 dollars. Of this sum the estimate for the army is stated at 16,466,121 dollars.



amounted to 130,000 dollars, and those of several of the bishops to 100,000 dollars, but they are all much less now. Exclusively of donations and birth-day presents, which are often very large, the archbishop does not receive more than 30,000 or 40,000 dollars, and the incomes of the bishops are proportionately reduced.

"Some idea may be formed of the amount of these birth-day presents, from the fact that General Santa Anna, on the anniversary of his birth, has been known to receive presents to the amount of 20,000 dollars.

"All these enormous charges are to be paid out of the productions of a country where less is produced than in any other, except from the mines. Perhaps the universal dilapidation of all the old and large estates may indicate the quarter from which much of the revenue has hitherto been derived.

"The large estates and possessions of the banished Jesuits have supplied the government with very large sums. But these, with the mine of Fresnillo, have all been sold and the money wasted."—*Thompson's Recollections of Mexico*, 1846.

Mr. Thompson does not scruple to make the church property of Mexico, subsequent to the paying of the national debt, and contributory to the annual expenditure.

Speaking of the cathedral of Mexico, he says—

"Upon entering it, one is apt to recall the wild fictions of the Arabian Nights; it seems as if the wealth of empires was collected there. The clergy in Mexico do not, for obvious reasons, desire that their wealth should be made known to its full extent; they are, therefore, not disposed to give very full information upon the subject, or to exhibit the gold and silver vessels, vases, precious stones, and other forms of wealth; quite enough is exhibited to strike the beholder with wonder. The first object that presents itself on entering the cathedral is the altar, near the centre of the building; it is made of highly-wrought and highly-polished silver, and covered with a profusion of ornaments of pure gold. On each side of this altar runs a balustrade, enclosing a space about eight feet wide and eighty or a hundred feet long. The balusters are about four feet high, and four inches thick in the largest part; the hand-rail from six to eight inches wide. Upon the top of this hand-rail, at the distance of six or eight feet apart, are human images, beautifully wrought, and about two feet high. *All of these, the balustrade, hand-rail, and images, are made of a compound of gold, silver, and copper—more valuable than silver.* I was told that an offer had been made to take this balustrade, and replace it with another of exactly the same size and workmanship of pure silver, and to give 500,000 dollars besides. There is much more of the same balustrade in other parts of the church; I should think, in all of it, not less than 300 feet.

"As you walk through the building, on either side there are different apartments, all filled, from the floor to the ceiling, with paintings, statues, vases, huge candlesticks, writers, and a thousand other articles, made of gold or silver. This, too, is only the every day display of articles of least value; the more costly are stored away in chests and closets. What must it be when all these are brought out, with the immense quantities of precious stones which the church is known to possess? And this is only one of the churches of the city of Mexico, where there are between sixty and eighty others, and some of them possessing little less wealth than the cathedral; and it must also be remembered, that all the other large cities, such as Puebla, Guadajara, Guanajuato, Zacatecas, Durango, San Louis, Potosi, have each a proportionate number of equally gorgeous establishments. It would be the wildest and most random conjecture to attempt an estimate of the amount of the precious metals thus withdrawn from the useful purposes of the currency of the world, and wasted in these barbaric ornaments, as incompatible with good taste as they are with the humility which was the most striking feature in the character of the Founder of our religion, whose chosen instruments were the lowly and humble, and who himself regarded as the highest evidence of his divine mission, the fact that 'to the poor the gospel was preached.' *I do not doubt but there is enough of the precious metals in the different churches of Mexico to relieve sensibly the pressure upon the currency of the world, which has resulted from the diminished production of the mines, and the increased quantity which*



has been appropriated to purposes of luxury, and to pay the cost of much more tasteful decorations in architecture and statuary, made of mahogany and marble.

"But the immense wealth which is thus collected in the churches is not by any means all, or even the larger portion, of the wealth of the Mexican church and clergy. They own very many of the finest houses in Mexico and other cities (the rents of which must be enormous), besides valuable real estates all over the republic. *Almost every person leaves a bequest in his will for masses for his soul, which constitute an incumbrance upon the estate, and thus nearly all the estates of the small proprietors are mortgaged to the church. The property held by the church in mortmain is estimated at fifty millions.*

"Mexico is, I believe, the only country where the church property remains in its untouched entirety. Some small amount has been recently realised from the sale of the estates of the banished Jesuits; but, with that exception, no president, however hard pressed (and there is no day in the year that they are not hard pressed), has ever dared to encroach upon that which is regarded consecrated property, with the exception of Gomez Farias, who, in 1834, proposed to the legislative chambers to confiscate all the church property, and the measure would, no doubt, have been adopted, but for a revolution which overthrew the administration.

"But it is impossible that such a state of things can last always. As a means of raising money, I would not give the single institution of the Catholic religion of masses and indulgences for the benefit of the souls of the dead, for the power of taxation possessed by any government. No tax-gatherer is required to collect it; its payment is enforced by all the strongest and best feelings of the human heart. All religions and superstitions have their priesthood and their priestcraft, from the reptile worship of the Nile to our own pure and holy religion; but of all the artifices of cunning and venality to extort money from credulous weakness, there is none so potential as a mass for the benefit of souls in purgatory. It would seem to be in direct contradiction to the Saviour, in the comparison of the camel passing through the eye of a needle. Nothing is easier than for a rich man to enter the kingdom of heaven; he purchases that entrance with money. He who can pay for most masses, shortens in proportion the period of his probation of torment in purgatory. Who is it that will not pay his last farthing to relieve the soul of a departed friend from those torments? I do not know how the fee for these masses is exacted, but I do know that it is regularly paid; and that without the fee, the mass would be regarded of no value or efficacy. I remember that my washerwoman once asked me to lend her two dollars. I asked her what she wanted with it. She told me that there was a particular mass to be said on that day, which relieved the souls in purgatory from ten thousand years of torment, and that she wished to secure the benefit of it for her mother. I asked her if she was fool enough to believe it. She answered, 'Why, yes, sir, is it not true?' and with a countenance of as much surprise as if I had denied that the sun was shining. On a day of religious festival (the anniversary of St. Francisco), I have seen, stuck up on the door of the church of San Francisco—one of the largest and most magnificent in Mexico, a small advertisement, of which the following was the substance:—

"His Holiness the Pope (and certain bishops which were named) have granted thirty-two thousand three hundred years, ten days, and six hours of indulgence\* for this mass."

"I do not remember exactly the number of years, days, and hours, but I positively assert that it specified the number of each, and I believe that I have stated them correctly. The manifest object of this minute particularity is to secure the more effectual belief in the imposture. By thus giving to it the air of a business transaction, a sort of contract between the devotee and the Almighty, by his authorised agent and vicegerent on earth, the Pope, is established—a contract the more binding in its character because the receipt of the consideration is acknowledged. I tremble at the apparent blasphemy of even describing such things.

"Mr. Brantz Mayer gives a literal copy of an advertisement which was stuck up in the beautiful church of Gaudeloupe, on the festival of Nuestra Señora de Guadeloupe, of which the following is a translation:—

\* An indulgence is defined:—A remission of the punishment due for sins; a plenary indulgence, is a remission of the whole punishment; a particular indulgence, a remission of a part only.

“The faithful are reminded that the most illustrious Bishops of Puebla and Tarazona have granted an indulgence of eighty days for every quarter of an hour which the said images are exposed, and five hundred days for each Ave Maria which is recited before either of them. Lastly, the most excellent Fr. Jose Miria de Jesus Belaunzon, for himself, and for the most illustrious the present Bishops of Puebla, Michoacan, Jolisci, and Durango, has granted an indulgence of two hundred days for every word of the appointed prayers to our most exalted lady, for every step taken in her house, for every reverence performed, and for every word of the mass which may be uttered by the priest or the hearers; as many more days of indulgence are granted for every quarter of an hour in which these images are exposed, in the balconies, windows, or doors, for public adoration.”

We have not made these extracts, from the most recent works, with a view of reflecting on the Catholic religion; but in order to exhibit the oppressive and ruinous character and privileges of the church establishment. Hereafter we will show that in Catholic Brazil no such abuses exist in regard to church revenues.

## CHAPTER XXXIII.

### ARMY AND NAVY.

THE will of the army, has actually formed what may be termed the only public opinion in Mexico: for the military commander who has been the most fortunate in obtaining the control over a major part of the army, has been the most successful in carrying out a *pronunciamiento*, and in overturning the government of the day.

The constitution or formation of this army is described by all authorities, and especially by the late American minister, Mr. Thompson, in no favourable character. This army has, to a great degree, been formed and is recruited by sending forth armed detachments into the mountains and wilds to capture the aborigines. These are actually brought in chains to some military head-quarters. Mr. Thompson says:—

“Droves of miserable and more than half-naked wretches are seen chained together and marching through the streets to the barracks, where they are scourged and then dressed in a uniform made of linen cloth or of serge, and are occasionally drilled—which drilling consists mainly in teaching them to march in column through the streets. Their military bands are good, and the men learn to march indifferently well—but only indifferently well—they put their feet down as if they were feeling for the place, and do not step with that jaunty, erect, and graceful air which is so beautiful in well-drilled troops. As to the wheelings of well-trained troops, like the opening and shutting of a gate, or the prompt and exact execution of other evolutions, they know nothing about them. There is not one in ten of these soldiers who has ever seen a gun, nor one in a hundred who has ever fired one before he was brought into the barracks. It is in this way that the ranks of the army are generally filled up—in particular emergencies the prisons are thrown open, *which always contain more prisoners than the army numbers, and these felons become soldiers, and some of them officers.* Their arms, too, are generally worthless English muskets which have been condemned and thrown aside, and are purchased for almost nothing and sold to the Mexican government. Their powder, too, is equally bad; in the last battle between Santa Anna and Bustamente, which lasted the whole day, not one cannon-ball in a thousand reached the enemy—they generally fell

about half-way between the opposing armies. I do not think that the Mexicans are deficient in courage; or it might be more properly said that they are indifferent to danger or the preservation of a life which is really so worthless to the most of them. But with the disadvantages to which I have adverted, the reader will not be surprised that in all the conflicts with our people, in which they have been more or less engaged for the last thirty years, they have always been defeated."

A Mexican officer, in admitting that cavalry alone were not able to break a well-formed square of infantry, asserted that in this respect the Mexican cavalry had in this the advantage over all others;—that the cavalry *armed* with lassoes rode up and threw them over the men forming the squares, and pulled them out, and thus made the breach.

"The Mexican army," says Mr. Thompson, "and more particularly their cavalry, may do very well to fight each other, but in any conflict with our own or European troops, it would not be a battle but a massacre. What then must be the murderous inequality between a corps of American cavalry and an equal number of Mexicans? The American corps, from the superior size of their horses, would cover twice as much ground, and the obstruction offered by the Mexicans on their small and scrawny ponies would scarcely cause their horses to stumble in riding over them; to say nothing of the greater inequality of the men themselves, five to one at least in individual combats, and more than twice that in a battle. The infantry would be found even more impotent."

Mr. Thompson observes that there are in Mexico "more than two hundred generals, most of them without commands. Every officer who commands a regiment has the title of general, and is distinguished from generals who have no commands by the addition of 'general efectivo.' The rate of pay is not very different from that of our own army. Each officer and soldier, however, is his own commissary, no rations being issued; and they are well satisfied if they receive enough of their pay to procure their scanty rations, which was very rarely the case, except with Santa Anna's favourite troops, whom he always kept about his person, and this made it their interest to sustain him. In one of the last conversations which I had with him, I told him that the army would remain faithful to him just so long as he could pay them and no longer, and that I did not see how it was possible for him to pay them much longer.

"The result proved the truth of both predictions, and that, I have no doubt, was the cause of the revolution which overthrew him. Shortly before I left Mexico, an officer in the army came to the city and settled his accounts with the war department, and received a certificate that twenty-five hundred dollars were due to him; after hawking it about amongst the brokers, he sold the claim for a hundred and twenty-five dollars, which was five cents on the dollar."

He considers that the Mexican men (Indians in particular) have no more physical strength than the women of the United States. They are of diminutive stature, unaccustomed to exercise or labour. Marauding bands of Comanches penetrate several hundred miles into Mexico, levy black mail, carry off horses, cattle, and captives. He says "that there are not at this time (1846) less than 5000 Mexicans slaves of the Comanches, and of all our western tribes are the most cowardly. The Delawares frequently *whip them five to one!*

"That which is in all respects the greatest nuisance and the most insuperable barrier to the prosperity of Mexico is the army. They will tell you there that it amounts to fifty thousand men, but they have never had half the number. I have no doubt that the accounts at the department of war exhibit nearly the number stated, but a large proportion of them are men of straw—fictitious names fraudulently inserted for the benefit of the officers who pay them. They are paid every day, or rather that is the law, but the pay is just as fictitious as the muster-rolls."

Mr. Brantz Mayer gives the following statement of the army of Mexico:—  
 “I may state that the forces have been considerably augmented and in all probability amount to 40,000 men. In 1840 the Mexican army was composed of

ARMY AND NAVY.	Per Month.	ARMY AND NAVY.	Per Month.
	dollars cts.		dollars cts.
Fourteen generals of division.....	800 00	<b>ACTIVE INFANTRY.</b> Nine regiments. This body differs from the preceding, or permanent infantry, in being liable to service only when required by government; or, in other words, it is a sort of national militia, well drilled. Total number, 16,128.	
Twenty-six generals of brigade.....	375 00		
<b>ARTILLERY.</b>			
Three brigades (on foot).....		<b>PERMANENT CAVALRY.</b> Eight regiments, each regiment composed of two squadrons, each squadron of two companies. Each regiment composed, in all, of 676 men; or the eight, of 4,066, at.....	
One brigade (mounted).....			
Five separate companies.....		Thirty-five separate companies in various places throughout the Republic.	12 50
<b>ENGINEER CORPS.</b>			
One director-general.....		<b>ACTIVE CAVALRY.</b> Six regiments of four squadrons, each squadron of two companies.	
Three colonels.....	235 00		
Six lieutenant-colonels.....	141 00	<b>NAVY.</b> The navy of Mexico consists at present of three steam-frigates, two brigs, three schooners, and two gunboats.	
One adjutant.....	104 00		
Fourteen captains.....	84 00		
Sixteen lieutenants.....	62 00		
Ten sub-lieutenants.....	39 00		
<b>SAPPERS.</b>			
no battalion.....			
<b>PLANA MAYER DEL EJERCITO.</b>			
This was composed of the general-in-chief and a number of colonels, lieutenant-colonels, captains, &c. &c.			
<b>PERMANENT INFANTRY.</b>			
Eight regiments of two battalions each, each battalion of eight companies, each company of 112 men, officers included—or in all 14,336 persons; each soldier is paid.....			
			11 93½

## CHAPTER XXXIV.

## MINES AND MINERALS OF MEXICO.

With regard to the capabilities and resources of Mexico, the precious metals have at all periods, since the first conquest of the country by Cortez, been the objects of primary avidity with the Spanish rulers and people. They considered gold and silver as the standard of the value of these vast regions; and, they disregarded their really far richer powers of production, those of agriculture. The latter was only attended to with reluctance, and merely from necessity to obtain food.

With the exception of the silver and gold mines, the mineralogy of Mexico has been nearly altogether neglected. Tin, lead, and the finest copper are found in large quantities, but very little of any of these are wrought.

Under the Spanish government of Spain, it is remarked in Thompson's *Alcedo* (1814)—“The mines of Nueva Espana are, at this moment, the most productive of any that were ever worked in any country, at any period of history; and yet the whole number of persons employed in working these mines under ground, does not exceed 30,000, or one two-hundredth part of the whole population of the kingdom. Some of the occupations connected with mining are more laborious, and less favourable to health, than the employments of agriculture; but the choice of such occupations is voluntary, for, in Mexico at least, the labour of the miner is perfectly free, his wages are high, in proportion to the unwholesomeness, disagreeableness, and severity of his work; and he is secure from bad usage, as he is at liberty to quit his master and employment when he pleases, and may hire himself, if he chooses, at another mine. The *mita*

(tanda, or forced labour of the Indians, has been abolished in Mexico for at least forty years."

According to Von Humboldt, "The circumstances of the principal Mexican mines are favourable to the health and accommodation of the miners: instead of being situated in barren mountains, adjoining to the limits of perpetual snow, like the mines of Potosi, Pasco, and Chota, in Peru, the richest and most abundant mines of Nueva Espana are not more than 1700 or 2000 metres above the level of the sea, in the midst of cultivated fields, cities, and villages; affording, in abundance, all that can be wanted for the use of the mine or convenience of the miner. It is accordingly found, that the mortality in the mining districts of Mexico, is not greater than in other parts of the kingdom. An examination of the parish registers of Guanajuato and Zacatecas, which are the seats of the two principal mines of Nueva Espana, has convinced Mr. Humboldt of this truth; he found, that in Guanajuato the number of births from 1797 to 1802 was, to the number of deaths, as 201 to 100."—[This statement is, with due deference for Von Humboldt, in our opinion, problematical.]

Alcedo continues—"But, if the labour of the mines is not that scourge of humanity, which well-meaning but ill-informed writers have imagined, there can be no doubt of the propriety of stating the increased productiveness of the mines as one of the symptoms of the growing prosperity of the country. An increase of the produce of the precious metals tends, no doubt, to a depreciation of their value; but this objection, which has been urged in Europe, against the further working of the American mines, would apply with equal force, against the extension of any branch of agriculture or manufactures: every increase of supply tends to diminish the value of the article produced; but the natural corrective of this evil, when it becomes one, is the reduction of profit to the grower or manufacturer, who will abandon his trade or occupation as soon as he finds that he can no longer carry it on with advantage. But so far is the trade of mining from having arrived at this state in America, that at no period since the discovery of that continent, have there been so many opulent individuals engaged in mining, or such quantities of the precious metals extracted annually from the mines. In the kingdom of Nueva Espana, in particular, the improvement of the mines has been rapid and considerable, as will appear from the following table, which gives the average of the annual coinage of Mexico, during successive periods, from 1732 to near the present time, extracted from the registers of the mint."

AVERAGE of the annual Coinage of Mexico.

YEARS.	Silver.	Gold.	TOTAL.
	dollars.	dollars.	dollars.
From 1733 to 1742, ten years.....	8,998,269 1-5	434,050 2-5	9,432,319 3-5
1743 to 1752, ten years.....	11,506,030	455,109 9-10	12,021,139 9-10
1753 to 1762, ten years.....	11,971,835 2-5	464,773 1-2	12,434,608 3-10
1763 to 1771, nine years.....	11,777,909 1-3	761,553 1-3	12,539,462 1-3
1772 to 1782, eleven years.....	17,551,996 3-12	635,656	18,387,652 2-11
1783 to 1792, ten years.....	19,491,309 9-10	644,040 3-3	20,135,349 1-2
In 1793.....	23,428,680	884,262	24,312,942
From 1793 to 1804, ten years.....	21,084,787 3-5		

"The first six rows of figures in the preceding table, are calculated from data furnished by the *Mercurio Peruano*, vol. x. p. 133: the seventh is extracted from the same work, vol. xi. p. 13; and the last calculated from a statement furnished by Espinosa, director of the *casa de consolidacion*, or sinking fund at Madrid. As very little bullion was exported from Mexico, the amount of the coinage is, in general, very nearly equal to the amount of the produce of the mines; occasionally, however, it is less. In 1790, 1,500,000 dollars were remitted, in bullion, to the king from Vera Cruz.

"The silver mines of Nueva Espana, the most productive of any that have ever been known, are remarkable for the poverty of the mineral they contain. A quintal, or 1600 ounces of silver ore, affords, at a medium, not more than three or four ounces of pure silver: the same quantity of mineral, in the silver-mines of Marienberg in Saxony, yields from ten to fifteen ounces. It is not, therefore, the richness of the ore, but its

army of Mexico:—  
and in all probability  
posed of

N A V Y.	Per Month.
	dollars cts.
TRY. ly differs from nent Infantry, ce only when ; or, in other ational militia, ber, 16, 138.	
VALRY. ment composed quadron of two ent composed, eight, of 4,006, ..... nies in various epublic.	12 50
ALRY. quadrons, each les.	
ts at present of vo brigs, three boats.	

Mexico, the precious  
country by Cortez, been  
nd people. They com-  
nese vast regions; and,  
on, those of agriculture.  
erely from necessity to

the mineralogy of Mexico  
finest copper are found  
ought.

nd in Thompson's *Alcedo*  
d, the most productive  
l of history; and yet the  
nder ground, does not ex-  
of the kingdom. Some  
us, and less favourable to  
of such occupations is vo-  
perfectly free, his wages are  
and severity of his work;  
master and employment  
another mine. The *mita*



abundance, and the facility of working it, which render the mines of Nueva Espana so much superior to those of Europe.

"The mines of Guanajuato, infinitely richer than those of Potosi ever were, afforded, from 1796 to 1803, near 40,000,000 of dollars in gold and silver, or very near 5,000,000 of dollars annually; that is, somewhat less than one-fourth of the whole quantity of gold and silver from Nueva Espana; yet these mines, productive as they were, did not employ more than 5000 workmen of every description. The labour of the mines is perfectly free in Mexico, and no species of labour is so well paid; a miner earns from twenty-five to thirty francs a week, that is, from five to five dollars and a half; while the wages of the common labourer are not more than a dollar and a half. The *tenateros*, or persons who carry the ore on their backs from the place where it is dug out of the mine, to the place where it is collected in heaps, receive six francs for a day's work of six hours. No slaves, criminals, or forced labourers, are ever employed in the Mexican mines."—*Aleedo*.

Von Humboldt points out many defects and imperfections in working the mines of Nueva Espana.

"More than three-fourths of the silver obtained from America, is extracted from the ore by means of quicksilver: the loss of quicksilver in this operation, Mr. Humboldt estimates has been about 16,000 quintals a year, and in the whole of America, about 25,000 quintals are annually expended; the cost of which, in the colonies, is 6,200,000 livres. The greater part of this quicksilver has been furnished by the mine of Almaden in Spain, and the residue was obtained from Istria in Carniola; in 1802, Almaden alone supplied more than 20,000 quintals. Huencavelica in Peru, which in the sixteenth century afforded for some years more than 10,000 quintals of quicksilver in a year, did not yield, in 1814, quite 4000. Humboldt seems to be of opinion that there are mines of *cinnabar* in America, sufficient for the purpose; he enumerates several in Nueva Espana and Nueva Granada, as well as in Peru.

"It is the supply of mercury that determines the productiveness of the silver-mines; for such is the abundance of the ore both in Mexico and Peru, that the only limit to the quantity of silver obtained from those kingdoms, is the want of mercury for amalgamation. The sale of quicksilver in the Spanish colonies has been a royal monopoly, and the distribution of it among the miners a source of influence, and possibly of profit, to the servants of the crown. Gálvez, to whom America is indebted for a system of free trade, reduced the price of quicksilver from eighty-two to forty-one dollars the quintal, and thereby contributed most essentially to the subsequent prosperity and increase of the mines."—*Aleedo*.

"The annual produce of the mines of Nueva Espana, as calculated from the amount of the royal duties, up to 1812, and therefore considerably under the truth, amounted to 7000 Spanish marks of pure gold, and 2,250,000 dollars of pure silver; the value, in dollars, of both is 22,170,740; the gold being estimated at 145  $\frac{3}{4}$  dollars, and the silver at 9  $\frac{1}{10}$  dollars, the Spanish mark; besides this we must add for contraband 829,260 dollars, and the total produce will then be 23,000,000.

TABLE of the Coinage of Mexico, from the earliest Periods to the present Day.

Y E A R S.	Amount.	Y E A R S.	Amount.
	dollars.		dollars.
The mint of the city of Mexico, was established in 1535, but there are no returns for the first 155 years, until 1690, if we take the average of the coinage of these years to have been 1,000,000, we shall have:.....	1,353,452,020	From 1834.....	1,811,457,875
From 1690 to 1803, inclusive.....	261,334,022	1835.....	12,000,000
1803 to 1821, ".....	5,345,234	1836.....	12,000,000
1822.....	3,367,821	1837.....	11,610,000
1823.....	3,563,880	1838 to 1843 (averaging 12,000,000).....	60,000,000
1824.....	6,036,878	To this must be added the coinage of state mints, not included in above:	
1825.....	13,000,000	Guanajuato, from 1812 to 1826.....	3,024,134
1825 to 1831 (on an average 3,000,000 per annum).....	13,000,000	Zacatecas, " 1810 to 1826.....	32,108,153
1831.....	12,500,000	Guadalaxara " 1812 to 1826.....	3,839,159
1832.....	12,500,000	Durango " 1811 to 1826.....	7,483,026
1833.....	12,500,000	Chihuahua " 1811 to 1814.....	3,003,660
		Samborrette " 1810 to 1811.....	1,501,219
		" of these for the five years (after 1826), since which they have been calculated in the general coinage.....	60,000,000
Carried forward.....	1,811,457,875	Total.....	2,862,307,548



AGRICULTURE OF MEXICO.

This amount is less than it has been made by several other writers. See also "General Account of Precious Metals, and of the Coinage of Mexico and of South America."

COMPARISON of the Coinage of Gold and Silver in the Mints of the Mexican Republic, in the Years 1844 and 1845, forwarded by the British Consul.

MINTS OF	Years.	GOLD.			SILVER.			TOTAL.			
		Value.	Increase.	Decrease.	Value.	Increase.	Decrease.	Value.	Increase.	Decrease.	
		dollars.	dollars.	dollars.	dollars.	dollars.	dollars.	dollars.	dollars.	dollars.	
Mexico.....	1844	32,172	..	..	1,688,150	..	..	1,720,322			
"	1845	40,460	3,688	..	2,164,503	490,147	..	2,225,163	504,835		
Zacatecas.....	1844	..	..	..	4,420,353	..	..	4,420,353			
"	1845	..	..	..	4,435,576	6,223	..	4,435,576			
Guatemala.....	1844	411,840	..	..	1,193,900	..	..	4,535,749			
"	1845	345,172	..	96,668	4,040,330	..	153,370	4,288,702			
Durango.....	1844	46,528	..	..	223,552	..	..	270,180		230,038	
"	1845	43,732	..	2,796	606,608	376,956	..	644,340	374,160		
Chihuahua.....	1844	105,840	..	..	315,224	..	..	421,064			
"	1845	128,000	22,160	..	410,000	94,770	..	538,000	116,936		
San Luis.....	1844	..	..	..	86,431	..	..	889,459			
"	1845	..	..	..	1,194,517	305,478	..	1,194,017	305,478		
Guadalupe.....	1844	5,368	..	..	859,021	..	..	955,959			
"	1845	7,844	2,490	..	803,137	..	..	811,285			
Guadalupe, of Calvo.....	1844	95,964	..	..	338,124	..	140,994	453,128			
"	1845	..	..	..	..	..	..	906,833		144,114	
Total.....								1,781,337	394,132		
Total coinage, in 1844 .....		dollars.			dollars.			£	s.	d.	
" " in 1845 .....		15,754,631			15,141,516						
Increase, in 1845 .....		15,428,465			13,877,185			-	248,537	6	3

CHAPTER XXXV.

AGRICULTURE OF MEXICO.

It will appear, from the miscellaneous descriptive sketches which we have given of Mexico—and nearly all accounts corroborate the fact, that agriculture is in a most rude and most backward condition throughout nearly all Mexico. Prohibition of foreign agricultural products has been persevered in, but husbandry has not improved. Cotton-wool is prohibited: the climate and soil is favourable to its culture, but enough is not produced to supply the demand for the miserable cotton factories of the country; although cotton-wool sells for treble price at which it could be imported from the United States of America.

One cause of slovenly agriculture, and of the indolence of the rural population, is the facility of obtaining sufficient food from the natural products of the soil.\*

\* In his account of the agriculture of Mexico, Von Humboldt enters into many curious and interesting details concerning the origin, natural history, and cultivation of the different vegetable productions of that country.

Of all productions cultivated for the use of man, none affords so much food from the same quantity of land as the plantain or banana tree: a field of 100 square metres in plantain trees affords 4000 lbs. weight of food; the same field in wheat will produce about thirty lbs. ; and in potatoes ninety lbs. The quantity of food from the plantain tree is, according to Von Humboldt, to the quantity of food from wheat as 193 to one, and to the quantity from potatoes as forty-four to one; the quantities of nourishment, however, are not proportioned to the weights, for the fruit

Nueva Espana so

ver were, afforded, very near 5,000,000 whole quantity of they were, did not r of the mines is miner earns from a half; while the lf. The *tenateros*, is dug out of the or a day's work of ved in the Mexican

orking the mines

extracted from the on, Mr. Humboldt of America, about onies, is 6,200,000 e mine of Almaden 02, Almaden alone in the sixteenth cen- er in a year, did not t there are mines of veral in Nueva Es-

of the silver-mines; at the only limit to mercury for amalga- a royal monopoly, and possibly of profit, ed for a system of one dollars the quin- sperity and increase

ated from the amount e truth, amounted to silver; the value, in dollars, and the silver contraband 829,260

ho present Day.

	Amount.
	dollars.
ward.....	1,841,837,815
.....	12,000,000
.....	12,000,000
.....	11,610,000
.....	2,000,000)
.....	60,000,000
.....	3,024,194
.....	32,108,145
.....	3,530,159
.....	7,483,026
.....	4,083,650
.....	1,831,219
(after 1826),	
calculated	60,000,000
	2,062,297,548

We believe that the mines of precious metals are to some extent another cause: high authorities deny this.

The assertion that the backwardness of agriculture in Spanish America has been owing to its mines of gold and silver, has been refuted by Humboldt; he admits, "that in some districts, as in Choco and other parts of New Grenada, the people leave their fields uncultivated, while they misspend their time in searching for gold dust in the beds of rivers. It is also true, that in Cuba, Caracas, and Guatemala, where there are no mines, many highly cultivated tracts of country are to be found; but, on the other hand, the agriculture of Peru is not inferior to that of Cumana or Guayana; and in Mexico, the best cultivated district is the territory extending from Salamanca to Guanaxuato and Leon, in the midst of the most productive mine of the world. So far from the mining being prejudicial to agriculture, no sooner is a mine discovered and wrought, than cultivation is seen in its neighbourhood; towns and villages are built; provisions are wanted for the workmen, and subsistence for the cattle employed in the mine: whatever the surrounding country can be made to produce, is raised from it in abundance. A flourishing agriculture is established, which not unrequently survives the prosperity of the mine, to which it was indebted for its origin; the husbandman remains and cultivates his fields, after the miner, who had at first set him to work, is gone to another district, in search of a more abundant or less exhausted vein. The Indians, in particular, who prefer a mountainous situation to living on the plains, seldom quit the farms they have established, though the mines are abandoned, which were, perhaps, their original inducement for settling there. Indian villages and farms are continually found in the valleys, and amidst the precipices of the highest mountains."—Humboldt. *Alcedo*.

Notwithstanding the authority of M. Von Humboldt, it is considered that, generally speaking, agriculture is in a very backward condition.—(See Mayer, Gilliam, and other recent authorities.)\*

**PRINCIPAL ARTICLES OF CULTURE.**—The same soil and climate which produces the plantain tree, yields the *farina* of the cassava root, called *manioc*, which is made into bread; and which the natives call *pan de tierra caliente*. The flour of manioc, when dried and toasted, is secure from the depredations of worms and other insects: it contains, besides

of the plantain tree contains a greater portion of mucilaginous juice than the seeds of the *cerealia*. An *arpent*, covered with plantain trees, will maintain fifty persons: the same quantity of ground sown with wheat, will not, he contends, support two individuals. The plantain tree does not thrive where the medium temperature is below 24 deg. (centign. therm., or 75.2 deg. F.), but there are 60,000 square leagues of the Mexican territory in that situation. The fruit of the plantain tree is farinaceous, but contains a small portion of vegetable gluten, and a great quantity of saccharine matter. Mr. Humboldt remarks, that in all tropical countries, saccharine matter is considered to be eminently nutritious.

\* "Mexico," says Chevalier, "is a country so rich that famine scarcely visits even the most indolent. In the *tierras calientes*, and even on the *plateau*, the natives are content to dwell with their families in a cabin of bamboo trellis-work, so slight as scarcely to hide them from the stranger's gaze, and to sleep either on mere mats or at best on beds made of leaves and brushwood. Their dress consists simply of a pair of drawers, or petticoat, and a serape (a dyed woollen garment) which serves for a cloak by day and a counterpane by night. Each has his horse, a sorry beast, which feeds at large in the open country, and a whole family of Indians is amply supplied with food by bananas, chili, and maize, raised almost without labour, in a small inclosure round the hut. Labour, indeed, occupies but a trifling portion of the Indian's time, which is chiefly spent in drinking pulque, sleep, or singing to his wretched mandolin hymns in honor of Notre Dame de Gaudaloupe, and occasionally carrying votive chaplets to deck the altar of his village church. Thus he passes his life in a dreamy indifference, and utterly careless of the ever-reviving émeutes by which the peace of Mexico is disturbed. The assassinations and robberies which the almost impotent government allows to be committed with impunity on the public roads, and even in sight of the capital, are to him only matter for conversation—the theme of a tale or ditty. And why should he trouble himself about it? Having nothing in the world but the dress in which he stands, his lance, spurs, and guitar, he has no fear of thieves; nor will the pontard of the assassin touch him, if he himself, drunk with pulque or chingarito, do not use his own."

farinaceous fœcula, a saccharine matter and a viscous substance resembling caoutchouc. The cassava root is not cultivated in New Spain at a greater height than 600 or 800 metres above the level of the sea; its poisonous juice becomes harmless by boiling, and separating the scum that rises to the top, and is then used by the natives for seasoning their food. The original inhabitants of Hayti, after the conquest of their country by the Spaniards, used to poison themselves with this juice, and for that purpose assembled in parties of fifty or more to take it together.

MAIZE is the chief food of the inhabitants of Mexico: it is cultivated from the coast to the height of 2800 metres above the sea; in very fertile lands, and in very good years, it gives a return of 800 to one; but the average return for the *intra-tropical* part of the country is not more than 150 for one; in very hot and moist districts two or three crops are obtained in the year, but in most parts of the country only one is grown. No crop is more uncertain than maize, and as it is seldom equally good in every part of the kingdom, the transport of maize comes to be the principal branch of internal commerce; a general failure of the crop would be followed by scarcity, or even famine. The annual produce of maize was estimated by Humboldt at 17,000,000 of *fanegas* annually. It may be preserved for three years at Mexico, and in colder climates for six or seven years. The Indians prepare a fermented liquor from maize, and before the arrival of the Spaniards, they extracted sugar from the stalks.

WHEAT.—None of the *cerealia* of the old continent were known in America when it was first discovered. Wheat is not cultivated in the *intra-tropical* part of Mexico, at a lower elevation than 800 or 900 metres above the level of the sea, and in very small quantity at a less height than 1200 or 1300. At a greater elevation than 3500 or 4000 metres, neither wheat nor rye come to maturity. The Mexican wheat is of excellent quality, and the medium return wherever grown is from twenty-two to twenty-five for one: in some places it gives from thirty to forty for one. Much wheat has been exported from Vera Cruz to Cuba: barley and rye thrive very well in parts of Mexico; oats are very little cultivated; the potato is a great object of culture in the high and cold parts of the country: rice is but little attended to, though well adapted for the marshy lands along the sea coast.

VINEYARDS.—The Spanish government has always discouraged in its colonies the cultivation of the vine, the olive, the mulberry tree, and the plants yielding hemp and flax. While Humboldt was in Mexico, an order came from Madrid to grub up all the stocks of vines in the north part of the country, where they had been cultivated with so much success as to call forth the complaints of the wine merchants of Cadiz. There was then but one olive plantation in Mexico; it belonged to the archbishop of Mexico; tobacco was also subjected, and continues to be subjected to monopoly. In 1764, a royal monopoly was established, and no tobacco was allowed to be planted, except in particular districts, and none sold, except to the king's officers. Parties of soldiers have been regularly employed to go about the country in search of tobacco-fields, and impose fines on the owner of prohibited culture, and destroy the plantation: this odious monopoly yielded to the King of Spain, in Mexico alone, a revenue of more than 20,000,000 of livres annually.

AGAVE, OR MAGUEY.—The plantations of the *maguey de pulque* extend wherever the Aztec language is spoken. On the Mexican plain the maguey is scarcely cultivated to the north of Salamanca. The finest cultivations are in the valley of Toluca and on the plains of Cholula. The agaves are there planted in rows at a distance of fifteen decimetres, or fifty-eight inches, from one another. The plants only begin to yield the juice or sap, when the *hampe* is on the point of efflorescence. The cultivator goes daily through his *gave* plantations to mark those plants which approach efflorescence.

On the situation, on the soil, and on the temperature of the climate, depend the early or later periods of efflorescence. Near Cholula, and between Toluca and Cacumacan, a maguey of eight years old gives signs of development of its *hampe*. They then begin to collect the juice, of which the pulque is made. They cut the *corason* or bundle of central leaves, and enlarge insensibly the incision, and cover it with lateral

leaves, which they raise up by drawing them close, and tying them to the extremities. In this incision the vessels appear to deposit all the juice which would have formed the colossal hampe loaded with flowers.

"This is a true vegetable spring, which keeps running for two or three months, and from which the Indian draws three or four times a day. We may judge of the quickness or slowness of the motion of the juice by the quantity of honey extracted from the maguey at different times of the day. A foot commonly yields, in twenty-four hours, four cubic decimetres, or 200 cubic inches (242 cubic inches English), equal to eight *quartillos*. Of this total quantity they obtain three *quartillos* at sunrise, two at mid-day, and three at six in the evening. A very vigorous plant sometimes yields fifteen *quartillos*, or 375 cubic inches (454 cubic inches English) per day, for from four to five months, which amounts to the enormous volume of more than 1100 cubic decimetres, or 67,130 cubic inches. This abundance of juice produced by a maguey of scarcely a metre and a half in height, or 4  $\frac{1}{2}$  feet, is so much the more astonishing, as the agave plantations are in the most arid grounds, and frequently on banks of rocks hardly covered with vegetable earth. The value of a maguey plant near its efflorescence is at Puebla five piastres, or 1*l.* 2*s.* 4*d.* In a barren soil the Indian calculates the produce of each maguey at 150 bottles, and the value of the pulque furnished in a day at from ten to twelve sols. The produce is unequal, like that of the vine, which varies very much in its quantity of grapes.

"The cultivation of the agave has real advantages over the cultivation of maize, grain, and potatoes. This plant, with firm and vigorous leaves, is neither affected by drought nor hail, nor the excessive cold which prevails in winter on the higher *Cordilleras* of Mexico. The stalk perishes after efflorescence. If we deprive it of the central leaves, it withers, after the juice which nature appears to have destined to the increase of the hampe is entirely exhausted. An infinity of shoots then spring from the root of the decayed plant; for no plant multiplies with greater facility. An arpent of ground contains from 1200 to 1300 maguey plants. If the field is of old cultivation, we may calculate that a twelfth or fourteenth of these plants yields honey annually. A proprietor who plants from 30,000 to 40,000 maguey is sure to establish the fortune of his children; but it requires patience and courage to follow a species of cultivation which only begins to grow lucrative at the end of fifteen years. In a good soil the agave enters on its efflorescence at the end of five years; and in a poor soil no harvest can be expected in less than eighteen years. Although the rapidity of the vegetation is of the utmost consequence for the Mexican cultivators, they never attempt artificially to accelerate the development of the hampe by mutilating the roots or watering them with warm water. It has been discovered that by these means, which weaken the plant, the effluence of juice towards the centre is sensibly diminished. A maguey plant is destroyed, if misled by false appearances, the Indian makes the incision long before the flowers would have maturely developed themselves."—*Thompson's Alcedo*.

"The juice of the agave is of a very agreeable sour taste. It easily ferments, on account of the sugar and mucilage which it contains. To accelerate the fermentation, they add a little old and acid pulque. The operation is terminated in three or four days. The vinous beverage, which resembles cider, has an odour of putrid meat extremely disagreeable; but the Europeans who have been able to get over the aversion which this fetid odour inspires, prefer the pulque to every other liquor. They consider it as stomachic, strengthening, and especially as very nutritive; and it is recommended to lean persons. Whites also who have been known, like the Mexican Indians, totally to have abstained from water, beer, and wine, and to have drunk no other liquor than the juice of the agave. Connoisseurs speak with enthusiasm of the pulque prepared in the village of Hocoitlan, situated to the north of Toluca, at the foot of a mountain almost as elevated as the Nevado of this name. They affirm that the excellent quality of this pulque does not altogether depend on the art with which the liquor is prepared, but also on a taste of the soil communicated to the juice, according to the fields in which the plant is cultivated. There are plantations of maguey near Hocoitlan (*haciendas de pulque*) which bring in annually more than 40,000 livres, or 1666*l.* sterling."—*Alcedo*. *Humboldt*.

A strong spirit is distilled from the pulque, called *mexical*, or *aguardiente*

*de maguay*. The sugar-cane of a particular variety, with a violet-stalk, originally from the coast of Africa (*cano de Guinea*), is preferred in the province of Caracas for the fabrication of rum to the sugar-cane of Otaheite. The Spanish government, and particularly the *real hacienda*, prohibited the distillation of *meical*, as pre-judicial to the Spanish brandy trade. An enormous quantity, however, of this maguay spirit was clandestinely manufactured in the intendances of Valladolid, Mexico, and Durango, and especially in Leon.

The fibre of the maguay is formed into flax, and of it is also made the papyrus (*cyperus papyrus* of the Egyptians). The paper on which the ancient Mexicans painted their hieroglyphical figures was made of the fibres of agave leaves, cleansed in water, and disposed in layers like the fibres of the Egyptian cyperus, and the mulberry (*broussonetia*) of the South Sea Islands. Humboldt brought to Europe several fragments of pasteboard, others Chinese paper. These fragments were interesting as the Mexican hieroglyphics deposited at Vienna, Rome, and Veletri, are on *Mexican stag-skins*. The thread of maguay flax is called *pite-thread*.

The Mexicans cultivate all the garden-stuffs and fruit-trees of Europe.\* The Aztecs and some other nations of Americans cultivated onions (in Mexican *xonacatl*), haricots (in Mexican *ayacotli*, in the Peruvian or Quichua language *purutu*), and gourds (in Peruvian *capallu*). Cortes, speaking of the eatables which were daily sold in the market of the ancient Tenochtitlan, expressly says, that every kind of garden-stuff (*legume*) was to be found there, particularly onions, leeks, garlic, garden and water-cresses (*mastuerzo y berro*), horrage, sorrel, and artichokes (*cardo y tagarminas*). It would appear that no species of cabbage or turnip (*brassica et raphanus*) was cultivated in America. Great numbers of farinaceous roots were also cultivated in Mexico and Peru.

The central table-land of Yutos produces in great abundance cherries, prunes, peaches, apricots, figs, grapes, melons, apples, and pears. In the environs of Mexico the villages and gardens yield in the months of June, July, and August fruit of most exquisite flavour, although the trees are in general very ill taken care of. In

\* Mr. Waddy Thomson, alluding to fruits and vegetables, says "The apples and peaches of Mexico are not good, the latter decidedly inferior. The pears are very fine. They have one species of this fruit which is decidedly the best that I have ever seen; it is nearly the size of a goose-egg, and its flavour as delicious as that of the famous Philadelphia pear. All the fruits of the tropics—the orange, pine-apple, banana, mango, cherimoya, and last and least in size, but most exquisite in flavour, the *tuna*—are produced in Mexico to great perfection. It is the produce of one of the infinite varieties of cactus, of which I have seen twenty different varieties growing on an acre of land. One of these varieties runs up to the height of thirty or forty feet, in the form of a beautifully fluted column, and is used to enclose gardens, by planting close together. That which produces the tuna grows to the height of thirty feet, and covers an area of twenty feet in circumference, with the leaves (if leaves they may be called) dropping over each other like the shingles of a house. These leaves are exactly like those of the prickly pear on our mountains, only larger, generally of twelve or eighteen inches in breadth. The fruit is about the size, and very much the shape, of a duck's egg. The combined flavours of a water melon, a cucumber, and a lump of sugar-candy, will give some idea of this delicious and refreshing fruit, as it melts in the month. The cherimoya is a large fruit, and is altogether delicious. The idea which occurs to every one on eating it for the first time is, that it is a vegetable custard. I scarcely ever offered it to any American who did not make that comparison, thinking that he had said an original and smart thing; but I had heard it before at least a hundred times. They have a fruit very much like what we call the 'May-apple.'"



Mexico, Peru, and New Granada are found both the fruits of temperate Europe, and ananas, different species of *passiflora* and *tacsonia*, sapotes, mameis, goyavas, anonas, chilimoyas, and other rich productions of the torrid zone. The ecclesiastics, and especially the missionaries, contributed greatly to the early introduction of European fruits and vegetables. The gardens of the convents and of the secular priests were, in fact, nurseries, from which the recently imported vegetables were diffused over the country.

Bees'-wax is an article produced in great quantities. In the churches wax candles are perpetually burning, and are also used in processions.

Sugar was formerly an important article of production. The cane is cultivated in many districts. But, although it has been proved that it can be produced cheaper than by slave labour in Cuba, yet no great efforts are made to cultivate the sugar cane as an important branch of industry. It succeeds very well in most of the countries south of twenty-eight degrees. The most productive plantations are on the declivities of the table land, and in the lower plains, to the height of 5400 feet above the sea; but in many places well sheltered the sugar cane grows at an elevation of nearly 7000 feet. These plantations are most numerous in the valley of the Rio Santiago, and on the plains towards the Pacific. Their produce is very considerable, but nearly the whole of the sugar is consumed in the country.

From Vera Cruz there was exported annually more than half a million of arrobas of sugar, and M. Humboldt estimated the domestic consumption in Mexico at more than twice as much. Cuba, he says, in 1803 exported 2,576,000 arrobas of sugar, and used for her internal consumption 440,000 more. The export of sugar from the Havannah, from 1801 to 1810 inclusive, averaged 2,850,000 arrobas, or about 644,000 cwt. a year. Cotton, indigo, coffee, and cacao, have never been cultivated to any great extent in New Spain; though the Mexicans, like all other Spaniards, are great consumers of chocolate. Humboldt ascertained the quantity of cacao exported annually from the Spanish settlements, from 1799 to 1803, to be as follows;—from Venezuela and Maracaybo, 145,000 fanegas; from Cumana, 18,000; from New Barcelona, 5000; and from Guyaquil, 600,000; total, 228,000. But he omitted the delicate cacao of Guatemala. The vanilla sent to Europe was nearly all from the provinces of Oaxaca and Vera Cruz. Great care is required in drying this plant. Cochineal was formerly a production cultivated only in Mexico. Oaxaca furnished annually 32,000 arrobas of cochineal, valued at 2,400,000 dollars.

Very little silk is produced in Mexico; a company has lately been formed in order to cultivate the mulberry and breed silk-worms.

The annual produce of agriculture of New Spain was valued by Humboldt at 29,000,000 of dollars. This, like nearly all other estimates respecting this country, must be considered vague.



of temperate Europe, notes, mameis, goyavas, arid zone. The ecclesiastically to the early introductions of the convents and the recently imported

In the churches wax sessions.

ion. The cane is cultivated that it can be improved that it can be great efforts are made industry. It succeeds at degrees. The most land, and in the lower in many places well 7000 feet. These plantations, and on the plains but nearly the whole of

half a million of arrobas consumption in Mexico at exported 2,576,000 arrobas 0 more. The export of ve, averaged 2,850,000 coffee, and cacao, have ; though the Mexicans, e. Humboldt ascertained settlements, from 1799 aybo, 145,000 fanegas ; from Guyaquil, 600,000 ; Guatemala. The vanilla ca and Vera Cruz. Great rmerly a production cul- 000 arrobas of cochineal,

has lately been formed in

n was valued by Humboldt estimates respecting

Of the obstacles to the improvement of agriculture, the excessive dryness of the climate is in many parts almost insuperable. Even the want of moisture in the ground, is usually attributed to the Spaniards, who cut down the forests in the interior of the country, and exposed the soil to the stronger action of the rays of the sun, which caused extraordinary evaporation. The extensive landed properties possessed by a few persons, held under all the strictness of Spanish entails, and the extensive tracts of country possessed in common, and therefore ill-cultivated and neglected, have been, and to a great degree continue to be, notwithstanding the rights of primogeniture have been abolished, the great impediments, coupled with indolence, to the successful cultivation of the soil.

Mr. Thompson informs us,—

"The immense estates of which I have spoken, of eighty and a hundred leagues square, with eighty or a hundred thousand cattle, and fifteen or twenty thousand mules and horses, yield very little profit. Perhaps not one acre out of ten thousand on these estates is cultivated. The grass is green all the year round, and their horses and cattle receive and seem to require no other food ; they multiply as the birds do, and with little more profit to the proprietors of the estates. Now and then, the government purchases five hundred or a thousand horses for the army, but, with this exception, there are very few occasions when they can be sold. The average price for droves of unbroken horses is eight or ten dollars a head, and mules the same. The mules are generally small, but by no means too small for any service, nor smaller than those frequently used in this country. I have seen mules, however, in Mexico, as large as any I have ever seen elsewhere. The most of these are brought from California, and other departments north of Mexico ; a pair of these large mules will sell for a thousand dollars, and that sum has frequently been paid for one fine saddle mule.

"In the villages the houses are generally small filthy hovels of ten or twelve feet square, built of unburnt bricks, with a small enclosure, in which the chili (red pepper), and a small patch of Indian corn for tortillas is cultivated. A Mexican village very closely resembles an American Indian village, with the difference that the Mexican hovels are built of brick instead of being log-cabins. The same idleness, filth, and squalid poverty are apparent.

"The road, for its entire extent from Vera Cruz to Jalapa, passes through the lands of General Santa Anna, which extend an immense distance on both sides of it : much of this land is of good quality, and would produce cotton and sugar most profitably. Very little of it is in cultivation, with the trifling exception of the chili and corn patches. General Santa Anna owns immense herds of cattle, some forty or fifty thousand head, which graze upon it. He also permits others to graze their cattle upon his lands for a rent which they pay him ; I believe, forty dollars per annum for a hundred head.

"The system of agriculture in Mexico is, like every thing else, so wretchedly bad, that it is impossible to form any accurate opinion of the productiveness of the soil, the more especially as, on the whole route from Vera Cruz to Mexico, with the exception of a very few places, and for very short distances, there are no trees nor other natural growth but a few scrubby bushes, some palms, and the almost innumerable varieties of the cactus. The whole country is of manifestly volcanic formation, at least the upper strata. I have never been at any place where some species of lava was not presented, and in infinite varieties, some having very much the resemblance of cinders just taken from an iron furnace ; others so entirely petrified, as to have little of the appearance of lava, except by their porosity. The soil is generally, I think, not very rich. In many places, such as the plain of which I have been speaking, the land is very good ; nowhere, however, to be compared with our richest oak and hickory lands. The plough in universal use is that used two thousand years ago ; neither more nor less than a wooden

wedge, without a particle of iron attached to it. The hoe is a wooden staff, with an iron spike in the end. What is still more remarkable, the only animal used in ploughing is the ox; a planter, with twenty thousand horses and mules (by no means an unusual number), will only use his oxen in the plough. If you ask why this is, the only answer I can give is, that the Spaniard never changes his habits, nor anything else but his government. All the passion for change which exists in other men, with him is concentrated in political changes.

"It is this peculiar characteristic which has tended more than any and every other cause to produce the present degraded condition of Spain.

"As you approach the city of Puebla, there are farms of considerable extent on both sides of the road. The grains chiefly cultivated are wheat, barley, and Indian corn. The wheat is used for bread by the better classes, and I have never seen better bread anywhere. The Indian corn is used chiefly, I believe entirely, by the Mexicans in making tortillas. There is not a corn-mill in Mexico. The tortilla is the bread, and the only bread of the great mass of the people. The grain is softened by soaking it in water, it is then ground on a smooth stone, with a long roller made also of stone; and after mixing the due proportion—which is always a very large proportion of chill and some lime, it is spread out in a thin layer, and cooked as we do the hoe cake. Corn is not used at all as food for horses; the only grain used for that purpose is barley, and the only fodder is wheat straw—an article generally regarded by us as of little or no value for food. In this, I am satisfied that we are mistaken. I had a very large pair of American horses, and I was at first afraid that, however well the barley and wheat straw might agree with the Mexican horses, it was not substantial enough for mine. But I found that they became so fat upon it that I was obliged to curtail their allowance."

The wages of labour in New Spain are stated in Thompson's *Alcedo* to be  $2\frac{1}{2}$  *reals de plata* a day, on the coast, and two *reals de plata*, or one-fourth of a dollar, on the table-land. This is only a vague estimate. Mr. Thompson considers the condition of the labourer as worse than that of the slave in the United States.\* The average price of maize on the table-land, where it is the prin-

\* The late minister of the United States at Mexico tells us: "There are a good many negroes in Vera Cruz, more probably than in any other part of Mexico. I did not see half-a-dozen negroes in the city of Mexico, in a residence there of two years, and very few mulattoes. It is a very great mistake to suppose they enjoy any thing like social equality even with the Indian population; and although there are no political distinctions, the aristocracy of colour is quite as great in Mexico as it is in this country; and the pure Castilian is quite as proud that he is a man without 'a cross,' as was *old Leatherstocking*, even if that cross should have been with the Indian race, however remote. The negro in Mexico, as everywhere else, is looked upon as belonging to a class a little lower than the lowest. The same lazy, filthy, and vicious creatures that they inevitably become where they are not held in bondage. *Bondage or barbarism seems to be their destiny*—a destiny from which the Ethiopian race has furnished no exception in any country for a period of time long enough to constitute an epoch. The only idea of the free negro of liberty in Mexico, or elsewhere, is exemption from labour, and the privilege to be idle, vicious, and dishonest; as to the mere sentiments of liberty, and the elevating consciousness of equality, they are incapable of the former; and, for the latter, no such equality ever did or ever will exist. There is a line which cannot be passed by any degree of talent, virtue, or accomplishment. The greater the degree of these, which, in rare individual instances, may exist, and the nearer their possessors may approach this impassable barrier, they are only the more miserable. This may be called prejudices, but it is a prejudice which exists wherever the Caucasian race is found; and nowhere is it stronger than in Mexico. The negro is regarded and treated there as belonging to a degraded caste equally as in the United States, much more so than in South Carolina, and in quite as great a degree as in Boston or Philadelphia.

"*Servitude*.—Whilst upon this subject it may not be inappropriate to allude to the system of servitude which prevails in Mexico—a system immeasurably worse for the slave, in every aspect, than the institution of slavery in the United States. The owners of the estates (*haciendas*) receive labourers into their service. These labourers are ignorant, destitute, half-naked Indians; certain wages are agreed upon, which the employer pays in food, raiment, and such articles as are absolutely necessary; an account is kept of all these things, and neither the labourer nor his family can

principal food of the people, was estimated by Humboldt at five livres the fanega. The fanega is somewhat more than a bushel and a half. The ordinary price paid for wheat upon the farm, in New Spain, is about four or five dollars the carga or mule load, which weighs 150 kilograms; but the expense of carriage raises it in the city of Mexico to nine or ten dollars; the extreme prices being eight and fifteen. Mr. Ward states the prices more precisely, and says wheat is nearly twice as dear in the city of Mexico as it is in Paris; but wheat is not so much an article of the first necessity in Mexico as in France.

Prices of Provisions, &c., to Housekeepers in the City of Mexico, as stated by Mr. Mayer.

PROVISIONS, &c.	Quantities and Prices.	PROVISIONS, &c.	Quantities and Prices.
<b>MEATS.</b>		<b>Fruits—(continued.)</b>	
Beef.....	12½ cents per 20 ounces.	Plantains.....	6¼ cents for four.
Mutton.....	12½ " " 18 "	Grapes.....	25 " per lb.
Hams.....	50 " " lb. "	Walnuts.....	6½ " for forty.
Ducks.....	37½ " " pair.	Melons.....	6½ to 12½ cents each.
Turkeys.....	1 dlr. 50 " " for each.	Avocates.....	6½ cents for four.
Fowls.....	50 " " per pair.	Apples.....	12½ " per dozen.
Pigeons.....	25 " " per pair.	Limes.....	6½ " " "
<b>FISH.</b>		Lemons.....	6½ " " "
Pescado-blanco, from the lake	62½ cents per lb.	Guyavas.....	6½ " for eight.
<b>VEGETABLES, TEA, COFFEE, &amp;c.</b>		Granaditas.....	6½ " " four.
Oleons.....	12½ cents per dozen.	<b>DRINKS.</b>	
Artichokes.....	25 " " "	Milk.....	6½ cents per quart.
Cauliflowers.....	12½ " each (small).	Pulqué.....	6½ " " 3 quarts.
Cabbages.....	12½ to 25 cents each.	Water.....	6½ " " barrel.
Pears.....	25 cents per pint.	Aguardiente.....	18½ " " quart.
Corn.....	5 to 6 dtrs. per carga of 400 lbs.	Mescal.....	25 " " "
Barley.....	3 dtrs. " " "	Chicha.....	6½ " " 3 pints.
Rice.....	12½ cents per lb. "	Orgeat.....	6½ " " quart.
Radioshes.....	6½ " " 2½ dozen.	Agua de chia.....	6½ " " "
Potatoes.....	12½ " " " quart.	<b>FUEL.</b>	
Beans (frijoles).....	12½ " " " "	Charcoal.....	6¼ cents for 6 lbs.
Chile pepper.....	31½ " " lb.	<b>SERVANTS.</b>	
Tomatoes.....	12½ " " dozen.	Cook.....	4 to 6 dollars per month.
Bread.....	6½ " " for four small loaves, sixteen ounces in all.	Cookman.....	15 " 20 " " "
Biscuits.....	6½ cents per 16 ounces.	Waiter.....	8 " 15 " " "
Chocolate.....	50 " " lb.	Housekeeper.....	8 " 10 " " "
Tea.....	2 to 3 dollars per lb.	Chambermaid.....	3 " 4 " " "
Coffee.....	25 to 37½ cents per lb.	Scullion.....	3 " 4 " " "
Sugar (refined).....	18½ cents per lb.	<b>RENTS.</b>	
" (white).....	12½ " " "	They vary according to situation, but they are very high throughout the capital; 500 dollars, 2500 dollars, and even higher rates, are given for the very best.	
<b>FRUITS.</b>			
Pines.....	12½ cents each.		
Chirimoyas.....	4½ to 12½ cents each.		
Peaches.....	6½ cents for four.		
Oranges.....	6½ " " six.		

ever leave the estate until all arrearages are paid. These, of course, he has no means of paying but by the proceeds of his labour, which being barely sufficient for his subsistence, he never can get free; and he is not only a slave for life, but his children after him, unless the employer chooses to release him from his service, which he often finds it convenient to do when the labourer becomes old or diseased. Whatever may be the theoretical protection from corporal punishment which the law affords him, the Mexican slave is, practically, no better off in this respect than is the African slave in this country. All the labourers in Mexico are Indians; all the large proprietors Spaniards, or of mixed blood. I say all; there may be a few exceptions, but they are very few of either. So of the army; the higher officers are all white men, or of mixed blood, the soldiers all Indians."

wooden staff, with an iron nail used in ploughing (by no means an easy task why this is, the bits, nor any thing in other men, with

any and every other article, to a considerable extent on both sides of the Atlantic, and Indian corn, which has never been seen better breaded than by the Mexicans in the city of Mexico is the bread, and is prepared by soaking it in water, and kneading it also of stone, and the mortar and pestle, and portion of chili and onion, and a little of hoe cake. Corn is used for making a very large pair of shoes, and wheat straw for mine. But I will not say their allowance."

son's Alcedo to be one-fourth of a slave in the United States, where it is the prin-

are a good many negroes, and half-a-dozen negroes mulattoes. It is a very valuable article, and its value is quite as great in the United States as in the Indian race, upon as belonging to a man of colour that they inevitably are to be their destiny—a man of colour in a period of liberty in Mexico, and dishonest; as to the negro, they are incapable of doing any thing. There is a line which separates the greater the degree of possession may approach to a state of slavery, but it is not as strong as in the case of degraded caste equally as in the case of a man of colour as great a degree as in

allude to the system of slavery, in every aspect, and the states (haciendas) receive the Indian; certain articles as are absorbed by the owner nor his family can

## CHAPTER XXXVI.

## MANUFACTURES.

SPAIN prohibited, but was unable altogether to prevent manufacturing industry in her colonies. The great extent, and populousness, of her foreign possessions,—the remoteness of the principal settlements from the coast,—the difficulty of transporting bulky commodities over the interior of America,—the want of industry and commercial enterprise in her subjects at home,—the almost exclusive attention of her government to the acquisition of the precious metals,—and the Spanish indifference, and ignorant contempt, for other sources of opulence,—all contributed to bring forward some fabrics in Mexico. Spain, it is true, recognised the existence of a few branches of manufacturing industry in her colonies,—but the policy was to sacrifice those at any time to the real, or supposed, interests of the mother country. About the middle of the eighteenth century an extensive plan for the establishment of European manufactures at Quito was proposed to the Spanish ministry, and undertaken with their consent and apparent approbation, but was defeated by secret instructions given to their agents in America; and in 1801 the manufactory of *Indian chintz* in Mexico was prohibited, lest it should interfere with the cotton manufactures of the peninsula. It must not, however, be forgotten that this was also the avowed policy of England; and that even Lord Chatham was its champion.\* But neither the governments of England, nor of Spain, could prevent the colonies from manufacturing certain necessary articles.

The chief manufactures of Mexico under the Spanish government up to 1807 were woollens, cottons, gold and silver lace, hats, leather, soap, and earthenware; but the total value of the goods which they produced, according to Humboldt, was not more than 7,000,000 or 8,000,000 of dollars annually. Some trifling fabrics of silk were introduced since that time; and the manufactures increased considerably in consequence of the war with England and the interruption of

\* Lord Chatham declared that he would not, if he could prevent them, allow the colonies to manufacture a horse-shoe nail. Mr. Thompson says, "The mechanical arts are in a low condition. Most of the articles of every description which are used there are brought from other countries, with the exception of plate, saddles, and a few others. Large quantities of plate are manufactured both for churches and individuals. I never saw a handsome piece, however, which was made there. They say that the saddlers of no other country can make a Mexican saddle. I do not think any decent saddler would if he could. There are two articles, however, which I believe have never been manufactured in any other country—the *reboso* (a long shawl worn by the women), and the *serape*, which is used all the year round by the men. The *reboso* is made either of cotton or silk, and sometimes one-half of each. Those made of cotton are most esteemed, and sell for the highest price. They sell for from twenty to fifty and a hundred dollars. If they could be made as other similar fabrics are, by European skill and machinery, they would not cost ten dollars. The *serape* is nothing more than a blanket, the warp of cotton and the filling of wool, with all the fantastical figures woven upon it which characterise the Indian taste for wampum and beads. They sell at from three dollars to three hundred. In summer or winter nearly every Indian you meet has one thrown over his shoulders, and in the rainy season no man rides five miles without one."

foreign commerce. Tobacco and gunpowder were royal manufactures and monopolies; and the former brought to the crown a clear revenue of 4,000,000 of dollars annually. Mexican artisans were said, by Von Humboldt, to be remarkably skilful in works of plate and jewellery; and, like some of the eastern nations, they had a singular turn for imitation; that very good carriages were made at Mexico, though the best coaches came from England. Mr. Thompson denies that they are skilful plate workers.

There were carriage-roads established by Spain from Mexico to most of the principal towns of the kingdom; but the transport of commodities has been chiefly effected, as in Old Spain, on the backs of mules. The new road from Perote to Vera Cruz was compared by Humboldt to the roads of the Simplon and Mont Cenis. It was going since then to ruin; but is in better condition, since the enterprising Americans have established diligences, driven also by Americans, between Vera Cruz and the city of Mexico.

Of the present state of manufactures in Mexico, Mr. Mayer gives the following statement:—

"A favourite mode," he says, "of raising loans in Mexico, for the benefit of government, has been that of granting permits to merchants (chiefly Englishmen) to introduce cotton twist into the republic. This is a prohibited article—prohibited for the purpose of cherishing the manufacturing establishments of the country. That these have progressed to a very considerable extent, and have entirely outstripped the production of the cotton planters of Mexico, will be seen by the annexed table, which I have obtained from the most authentic sources:—

STATISTICS of Mexican Manufactures.

DEPARTMENTS.	Factories.	Spindles Established.	Spindles in Erection.	TOTAL.
	number.	number.	number.	number.
In Mexico.....	12	30,156	....	30,156
" Puebla.....	21	35,672	12,240	47,912
" Vera Cruz.....	7	17,860	5,200	23,060
" Guadalupe.....	5	11,312	6,500	17,812
" Queretaro.....	2	7,620	....	7,620
" Durango.....	4	2,520	....	2,520
" Guanajuato.....	1	1,200	....	1,200
" Sonora.....	1	1,000	....	1,000
Total.....	53	107,340	23,940	131,280

\* Mr. Thompson says,—“Puebla is the Lowell of Mexico. The principal cotton manufactures are located there, and some of them in very successful operation, which can be said of very few others. The English and other foreign merchants had, in 1842, either by the force of argument or some more potent influence, induced the President to consent to the admission, on more favourable terms, of coarse cotton goods; but the united and violent opposition of the manufacturers of Puebla defeated the arrangement. I said that very few of these establishments in Mexico were prosperous, or ever have been, although the price of an article of cotton goods in Mexico thirty cents a yard, which sells in the United States for six cents. This results from many causes, which appear insuperable. The first of these is the high price of the raw material, which ranges from forty to fifty cents per pound, and in such articles as coarse cottons, the raw material constitutes the chief element of value. The importation of raw cotton is absolutely prohibited, and the tariff policy in Mexico, as in all other countries, rests upon a combination of different interests which are benefited by it; and although neither the manufacturers nor the cotton growers constitute a numerous class in Mexico, yet their combined influence, with the aid of the catch-words ‘National independence, home industry,’ &c., which have had so much power in a much more enlightened country than Mexico, are all-sufficient to sustain the prohibitory system—by which a Mexican pays for one shirt a sum that would buy him five in any other



"It must be remarked, that there are three manufacturing establishments in the department of Durango, the number of spindles in which, are not included in the preceding table, because the *Junta de Industria* had not received very definite information respecting them. They may, however, be calculated at about 4000, which, added to the 131,280, will give a grand total of 135,000, at least. The number of looms, also, in the republic is not presented, because *data* have been furnished only in relation to those moved by machinery. An immense number of hand-looms are in constant occupation throughout the republic.

COTTON FACTORIES.		Quantity.	Amount.	COTTON FACTORIES.		Quantity.	Amount.
		lbs.	dollars.			lbs.	dollars.
<b>I.</b>				<b>IV.</b>			
The cotton factories of the Republic consume, daily, with the 107,340 spindles, in actual operation,.....		30,755		The 131,280 spindles, working day and night, will consume.....		24,707,332	
Which produce in spun thread, at the rate of one-third of a lb. for each spindle.....		35,780		Produce in thread.....		22,317,000	
Which, converted into mantas and rebocos, have a value of.....		....	39,358	Produce in manufactured value, as above.....		....	24,349,360
<b>II.</b>				<b>V.</b>			
The same factories, after the 23,940 spindles in erection are in operation, will consume daily.....		48,622		The 131,280 spindles will occupy (working only by day).....	looms.	8,751	
Each spindle will produce of thread, which, converted as aforesaid, will amount in value to.....		43,760		Do. do. (working day and night)		14,880	
		....	48,037	Operatives employed by day.....	number.	17,000	
<b>III.</b>				Do. do. day and night.		29,000	
The consumption of cotton, in the year, of 300 working days, with 131,280 spindles, will be.....		14,580,000		It will require for the 131,280 spindles working by day.....	quintos of cotton.	145,000	
The produce in thread.....		15,138,000		The produce of the country, at the utmost, is not more than.....		50,000	
The produce in manufactured value, as above.....		....	14,440,800	Leaving a deficit of.....		95,000	
				*But if the spindles work day and night, they will require.....	quintals.	247,973	
				Produce of the country, as above....		50,000	
				Leaving a deficit of.....		197,973	

\* At the town of Lowell, alone, they make nearly 1,250,000 yards of cotton cloth per week, employ about 900 operatives (6375 females), and use 433,000 lbs. of raw cotton per week. The annual amount of raw cotton used, is 22,368,000 lbs.; enough to load fifty ships, of 350 tons each; and of cotton manufactured, 70,275,010 yards: 100 lbs. of cotton will produce eighty-nine yards of cloth.

"It is true, that many persons have been induced by this condition of the market, and the prohibition of importing the raw material, to commence plantations of cotton; but we doubt whether the habits of the agricultural population will permit their prosperity. They dislike to adventure in new branches of industry. If their ancestors wrought on cotton plantations, they are content to continue in the same employment; but it will be difficult to train the new labourer to the newer cultivation. They adhere too closely to traditional occupations, and I have heard of some most signal failures, which have forced persons to abandon their establishments, after a considerable outlay of money in land and implements.

"The cotton crop of Mexico has been very variable in value. At Tepic, on the west coast, it has been as low as fifteen dollars the quintal; at Vera Cruz, on the east coast, twenty-two dollars and thirty-four dollars; while at Puebla, and in the capital, it has risen to forty dollars, and even forty-eight dollars.

"In spite of all the efforts of English capitalists and diplomacy, the government has steadily persevered in fostering the manufactures of the republic, except by the occasional allowances of the importation of *twist*. The administration of Santa Anna, however, has been energetic, I am informed, both in its opposition to the introduction of this article,

country. Another immense disadvantage of the Mexican manufacturer is, that all his machinery is transported by land at enormous cost—and when any portion of it gets out of order, the difficulty and delay of repairing it, and the consequent loss are incalculable. However tempting to such an investment may be the high prices of the manufactured articles, those high prices are equally tempting to smuggling in a country with 10,000 miles of frontier and sea-board. There is, perhaps, no other country where the receipts of the custom-house are so little to be relied on as to the amount of importations, and where smuggling is carried to so great an extent; even where goods are regularly imported, innumerable frauds are practised both by and upon the custom-house officers."



establishments in the de-  
cluded in the preceding  
te information respect-  
which, added to the  
r of looms, also, in the  
y in relation to those  
n constant occupation

U. S.	Quantity.	Amount.
	lbs.	dollars.
day and	24,707,339	
.....	22,317,600	
value, as	.....	21,549,360
occupy	looms,	
ad night)	8,751	
	14,880	
	number,	
	17,000	
	20,000	
	quintos of	
	cotton.	
	145,600	
	50,000	
	95,600	
day and	quintals.	
.....	247,973	
above....	50,000	
of.....	107,973	

per week, employ about 900  
amount of raw cotton used, is  
ed, 70,275,010 yards: 100 lbs. of

dition of the market, and  
ations of cotton; but we  
it their prosperity. They  
restors wrought on cotton  
t; but it will be difficult  
too closely to traditional  
h have forced persons to  
in land and implements.  
At Tepic, on the west  
Cruz, on the east coast,  
and in the capital, it has

ncy, the government has  
except by the occasional  
anta Anna, however, has  
roduction of this article,

is, that all his machinery is  
out of order, the difficulty  
However tempting to such  
ose high prices are equally  
and sea-board. There is,  
so little to be relied on as  
reat an extent; even where  
by and upon the custom-

and in its effects to suppress the smuggling of English and American fabrics. The manu-  
facturers, therefore, regard their establishments as perfectly safe, and their future success  
as certain."

The average price of *mantas* (cotton cloth), of one *vara* width, in 1842, was about  
twenty-five cents the *vara*: and of *twist*, No. 12 to 22, about seventy-five cents the  
pound. It was estimated, that if cotton fell in consequence of importations being  
allowed, or a large crop, to twenty-five dollars the quintal, these articles would be re-  
duced to eighteen and three-quarters cents the quintal, these articles would be re-  
pound for the second. This condition of the market would prevent all importations from  
abroad, even aided by smuggling."

"An intelligent merchant of the city of Mexico, who has resided long in the country,  
and has an extensive acquaintance in the republic, informs me that there are about 5000  
hand-loom throughout the departments, which will work up all the spun yarn into  
*mantas* and *rebosos* as fast as it can be made. Many of these looms are entirely em-  
ployed in the manufacture of the common *rebosos* the consumption of which is so great  
among the poorer classes. The value of these looms is estimated at between 6,000,000  
dollars and 7,000,000 dollars. The number of persons employed, in every way in manu-  
factures, cannot be much short of 30,000.

"The power made use of for the movement of the factories is water; which is abundant  
for that purpose, all over the country, proceeding from small streams falling from the  
mountains into the neighbouring plains or barrancas. Owing to the scarcity of wood, and  
the costliness of its transportation, steam cannot be advantageously applied.

"There are several manufactories of cotton balls, or thread, in Mexico, but they are  
not of very great importance.

"Paper factories are working with considerable success. There are two near the  
capital, one at Puebla, and one in Guadalupe. Their productions are very good, but  
by no means adequate to the consumption of the country. The quantity of this article  
used for *cigarritos*, or paper cigars, is inconceivable. The quantity of this article  
loose paper, I have ever seen, is made in Mexico from the leaves of the *Agave Americana*,  
the plant which yields "pulque." It has almost the toughness and tenacity of iron.

"Both at Puebla and Mexico there are several glass factories, making large quantities  
of the material for windows and common tumblers. Their produce is, nevertheless, insuffi-  
cient for the wants of the country.

"I have before remarked that enough cotton is not raised to supply the very limited demand  
of the Mexican manufacturers. The most of this is produced in the districts which lie upon the  
Pacific Ocean, but the climate of nearly all Mexico is suited to the growth of cotton. I can see  
no reason why it is not produced in much larger quantities, bearing, as it does, so enormous a  
price, except the characteristic indolence of the people. I have no data from which to form even  
a conjecture of the number of yards of coarse cottons which are annually manufactured in Mexico.  
It is estimated that 8,000,000 of dollars are invested in these manufactories. From that fact  
those skilled in such matters may be able to form some estimate of the quantity manufactured.  
It would be well, however, in making such an estimate to consider that the same machinery could  
be put up in this country at one-third of what it has cost in Mexico, and that an establishment in  
which the managers and operatives were Americans would probably make at least five yards for  
one. With the exception of a few of the manufactories in Puebla the business of manufac-  
turing cotton has not been profitable in Mexico. One or two Americans have gone there and at-  
tempted it, but their experiments have ended in bankruptcy. A more striking proof of the uncon-  
querable repugnance of the Mexican to labour cannot be given than the fact that short staple  
cotton sells there at from forty to forty-five cents per pound, while they have lands and climate as  
well adapted to its culture as ours, and these lands dirt cheap; yet they never make enough for  
their own small consumption. The importation of cotton is positively forbidden by law; but  
this law is often relaxed, by selling the privilege to mercantile companies to import a certain  
number of bales. If such prices could be obtained at home, our northern people would discover  
some plan of raising it profitably in hot-houses. Although the whole road from the city of Vera  
Cruz to the city of Mexico passes through a country inexpressibly picturesque and beautiful, yet  
the ignorant, idle, and degraded population, the total absence of cultivation and improvement, and  
a general appearance of wildness and desolation, produced in me feelings partaking of gloom  
and melancholy. Neither in going nor returning did I see one human being, man, woman, or  
child, engaged at work of any sort. The great mass of the population doze out their lives with no  
higher thoughts or purposes than the beasts which perish around them."

"Woollen blankets, and some very coarse woollen cloths or *baizes*, are also manufactured in the republic. The blankets are often of beautiful texture, and woven, with the gayest colours and patterns, into a garment that frequently costs a fashionable cavalier from two to five hundred dollars. As this is as indispensable an article for the comfort of a lépero as of a gentleman, and as necessary for a man as a *reboso* is for a woman, you may readily imagine how great is the consumption.

"Such is a sketch of this branch of industry, to which the government and people seem to have devoted themselves with a hearty will. We have dwelt at considerable length upon it, as evincing an energy and temper not usually attributed to Mexicans, and for the purpose of exhibiting a phase of character at once creditable to their resolution and manifesting a degree of independence and thriftiness worthy of imitation."

Several failures have occurred in the cotton factories of Mexico. The prohibitory system is persevered in; and the prices of cotton cloths, especially, are enormously high. Mr. Thompson has a far less favourable opinion than Mr. Mayer of the manufactures of this republic.

## CHAPTER XXXVII.

## COMMERCE OF MEXICO UNDER THE SPANISH GOVERNMENT.

The commerce of New Spain with the mother country was carried on almost entirely through Vera Cruz. In time of peace, Mr. Humboldt estimated the annual value of the exports, in that commerce, at 22,000,000 of dollars, and the annual value of the imports at 15,000,000 dollars. His statement of the articles are as follows:—

EXPORTS.	Dollars.	IMPORTS.	Dollars.
Gold and silver, in coin, bullion, and plate ..	17,000,000	Bale goods, including woollens, cottons, llnens, and silks .....	9,300,000
Cochlueal.....	2,400,000	Paper .....	1,000,000
Sugar.....	1,300,000	Brandy.....	1,000,000
Flour.....	300,000	Cacao.....	1,000,000
Indigo, being the produce of Nuevo Espana..	280,000	Quicksilver.....	650,000
Salt meat and other provisions .....	100,000	Iron, manufactured and unmanufactured....	600,000
Tanned hides.....	80,000	Steel.....	200,000
Sarsaparilla .....	90,000	Wine.....	700,000
Vanilla.....	60,000	Bees'-wax .....	300,000
Jalap.....	50,000		
Soap.....	40,000		14,000,000
Logwood.....	30,000		
Pimento .....	30,000		
	21,790,000		

This statement, however, must be considered as a mere approximation, which Humboldt, founded on the average of several years of peace, and therefore more applicable to the period antecedent to 1796, when the war with England broke out. Humboldt does not include, in this estimate, the contraband trade on the sea coast, and he has also omitted the indigo imported from Guatemala, and the cacao of Guayaquil, though exported from Vera Cruz, because these articles were not the produce of that kingdom.

The difficulty of intercourse at times was so great, that from Acapulco to Lima the passage was sometimes longer than from Lima to Cadiz. Mexico and Peru, though at no great distance, were therefore incapable of maintaining any considerable commerce with each other. The old Acapulco Manilla ship arrived

once a year at Acapulco with a cargo of Indian goods, valued at 1,200,000 or 1,300,000 dollars, and carried back silver in exchange, with a very small quantity of American produce, and some European goods.

The last *fleta*, under the old system, sailed from Vera Cruz in 1778, and exported the produce of the four preceding years, which amounted in value to

	Dollars.
The exports of produce in 1787-90, the four first years after the new system was completely established, were valued at.....	2,470,023
Difference of the four years.....	11,304,664
Export of produce in { 1802.....	9,186,212
{ 1803.....	5,128,293

The export of 1802 was not, probably, a fair comparison, as *that* was the first year of peace after the termination of a long war, in which the direct commerce with Spain had been in a great measure suspended. In 1803, the value of exports was more than double that of four years under the old system, and nearly equal to the exports of two years immediately after the introduction of a more open trade. This open trade must not be considered either a free trade, or a trade with a foreign country. It meant, in fact, an open trade with Spain. The trade with foreign countries was really *open* only after 1808, and it is now nearly closed by a prohibitory tariff.

Humboldt gives the following estimate of the total amount, including the contraband:

Annual value of importation of goods.....	Dollars.
Exportation of produce.....	20,000,000
Balance to be discharged in money.....	6,000,000
Annual produce of the mines.....	14,000,000
Export of money on account of the crown, and of private individuals residing in Spain.....	23,000,000
Export to discharge the balance of trade.....	8,000,000
Money added to the circulation of the colony.....	14,000,000
	1,000,000
	23,000,000

According to Humboldt, the dollars imported into Nueva Espana and Guatemala, in 1803, amounted to 22,000,000; and the exports consisted of produce to the value of 9,000,000 dollars, besides 22,500,000 dollars in specie.

The commerce of Mexico has been diminishing for the last eighteen years. This is attributable to the continual revolutionary disturbances of the country, the decrease of the wealth of the people, and the pecuniary embarrassments to which most of the inhabitants have been subjected, by the non-payment of government loans, and of unfortunate investments.

In 1832 and 1833, the revenue of the custom house amounted to about 12,000,000 per annum. In 1839, on account of the French blockade, it fell to nearly 3,000,000; in 1840, it rose again to 7,000,000; and, in the following year, fell to little more than 5,000,000 which sum may be divided among the different ports as follows, to wit:

Vera Cruz.....	Dollars.
Tampico.....	3,320,802
Matamoros.....	883,039
Marattan.....	312,403
Guyamas.....	383,159
Monterrey.....	55,814
Acapulco.....	96,853
San Blas.....	17,182
	208,845
	5,267,027

es, are also manufac-  
and woven, with the  
fashionable cavalier  
cle for the comfort of  
is for a woman, you

ernment and people  
lvelt at considerable  
ted to Mexicans, and  
ble to their resolution  
'imitation.'

Mexico. The pro-  
oaths, especially, are  
rable opinion than

ERNMENT.

as carried on almost  
mboldt estimated the  
O of dollars, and the  
tatement of the arti-

T S.	Dollars.
lens, cottons, linens,	9,200,000
.....	1,000,000
.....	1,000,000
.....	1,000,000
.....	650,000
.....	600,000
.....	280,000
.....	700,000
.....	300,000
.....	14,000,000

approximation, which  
ce, and therefore more  
with England broke  
ntraband trade on the  
n Guatemala, and the  
because these articles

that from Acapulco to  
o Cadiz. Mexico and  
ole of maintaining any  
o Manilla ship arrived

This corresponds to about 12,300,000 dollars' value of importation annually divided (according to an estimate), in the following manner:—

	Dollars.
From England .....	4,800,000
" France .....	3,800,000
" Hamburg .....	1,500,000
" China .....	1,000,000
" United States .....	800,000
" Spain .....	500,000
" Genoa and other ports .....	1,900,000
	<hr/>
	12,300,000

The expense to the government, for the collection of this revenue, was 348,290 dollars. These statements are exclusive of the contraband trade from the United States by Santa Fé, and by the English and Americans by the sea-coasts.

The exports from the whole republic (chiefly its own productions), may be rated as follows, viz:—

E X P O R T S.		Amount.
		dollars.
Precious metals.	Specie, through Vera Cruz .....	4,000,000
	" " Masatlan and San Blas .....	2,500,000
	Silver and gold, through other ports .....	5,000,000
	Silver, through Tampico .....	7,000,000
Cochineal, jalap, vanilla, sarsaparilla, and hides .....		1,000,000
Sundries .....		500,000
	<hr/>	
Total .....		20,000,000

From this estimate, about 18,500,000 dollars in the precious metals, are exported annually from Mexico. The mines produce near 22,000,000 of silver, of which, it is calculated, that 12,000,000 are coined in the seven mints of the republic per annum. There is a difference of about 8,000,000 dollars between he imports and exports, a large portion: all which is estimated to be covered by smuggling.

The following comparative estimate of the exports and imports of the United States and of Mexico, for the years 1841 and 1842, cannot fail to be interesting in this connexion, especially when the comparative extent of territory and population is taken into consideration:

E X P O R T S.	Amount.	Amount.
	dollars.	dollars.
Exports from Mexico in 1842 .....	....	20,000,000
Of which, in gold and silver .....	....	18,500,000
Balance in other products of industry .....	....	1,500,000
Excess of imports over the industrial exports, exclusive of the precious metals .....	....	10,500,000
Imports of the United States in 1841—2 .....	....	90,357,320
Exports from " " " " .....	....	104,117,969
	Difference .....	4,760,640
Exports of gold and silver .....	....	9,805,233
Of which was the produce of U. S. Mines .....	2,740,486	
" " foreign gold .....	677,297	
" " foreign silver .....	6,381,450	
	<hr/>	
	Total .....	9,805,233
Total exports from the United States .....	....	104,117,969
Deduct exports of the precious metals .....	....	9,805,233
		<hr/>
		94,312,736

The United States exported 94,312,734 dollars' value, representing her industry (exclusive of gold and silver), while Mexico, with a territory nearly as large, exported but 1,500,000 dollars. In addition to this, it must be recollected, that but 2,746,846 dollars of the precious metals were the product of the United States, while at least 15,000,000 dollars were the product of the Mexican mines; leaving an excess of nearly 3,000,000 above the total annual coinage of the nation.

Whole value of exports, say for 8,000,000 inhabitants	dollars.
" " " " " " " "	20,000,000
" " " " " " " "	17,000,000
" " " " " " " "	104,117,969

This will give the ratio of about 6 dollars 12½ cents for each person in the United States, and 2 dollars 50 cents for each person in Mexico.

The contraband trade of Mexico has been carried on there with the utmost audacity; statistical returns must therefore be imperfect.

TRADE OF THE SEA PORTS.

We have observed that there are no great navigable rivers, and few good harbours. Not a mile of any Mexican river is navigated by steamboats. Probably not 600 miles of all the rivers in the empire could be navigated by the smallest steam vessels—or is there a railroad in Mexico. It is asserted that there is not one in any country in which the Spanish language was spoken. We believe not one in 1846. Nearly all European trade passes through Vera Cruz and Tampico. The backs of mules are the means of transport.

PORT OF VERA CRUZ.—This port is far from being a good harbour. It is rather a roadstead. The little island of St. Juan de Ulloa, which is entirely covered with the immense fortress, is 500 or 600 yards from the mole of Vera Cruz, between which points all the commercial shipping anchors. It frequently occurs that violent north winds (called "los nortes," or northers) drive the vessels on shore, and even seriously damage the mole. The anchorage is bad. There is a brilliant revolving light, eighty feet above the level of the sea, on the north-west point of the island. Foreign ships of war anchor about three miles below, near the island of Sacrificios. A very narrow channel affords the only passage for ships of war, which must consequently pass immediately under the guns of the fort. The fortress of St. Juan de Ulloa has always been considered as one of the strongest in the world. When it was blown up in 1839, by the French, its garrison was wretched. Even then it would not have been so readily taken had it not been for the accidental explosion of the powder magazine. It is at present, August, 1846, blockaded by the United States. Mr. Thompson says,

"Vera Cruz is much more effectually protected than by all her fortifications, by the northers and vomito (the yellow fever). The former have been the terror of all seamen since the discovery of the country. The latter prevails on all the Atlantic coast of Mexico during the whole year, and with the greatest malignancy, for two-thirds of the year; and it so happens, that the few months of comparative exemption from the ravages of the yellow fever are precisely those when the *northers prevail* with the most destructive violence.

"I can see no advantage which could be gained by getting possession of Vera Cruz

importation annually

of this revenue, was  
contraband trade from  
Americans by the sea-

productions), may be

Amount.
dollars.
4,000,000
2,500,000
5,000,000
7,000,000
1,000,000
500,000
20,000,000

precious metals, are  
22,000,000 of silver,  
the seven mints of the  
5,000 dollars between  
ated to be covered by

and imports of the  
cannot fail to be in-  
ve extent of territory

Amount.
dollars.
20,000,000
18,500,000
1,500,000
10,500,000
99,357,339
104,117,969
4,750,640
9,805,235
104,117,969
9,805,235
94,312,731

which would be at all commensurate with the loss of life, from disease alone, in retaining it. It is not the only port which Mexico possesses; and if it were, there is no country in the world which would be so little injured by cutting off all its foreign commerce, for there is no single want of civilised man which Mexico is not capable of furnishing. The town, it is true, might be destroyed, and heavy losses and much individual suffering be caused, but these are amongst the painful and deplorable consequences, not the legitimate objects of honourable war."

The present city of Vera Cruz is not the same which was built by Cortez in 1519, and which was the first European settlement in America. The *Villa Rica de la Vera Cruz*, the rich town of the true cross, is distant about six miles from the present city. Vera Cruz is described as rather a neatly built town, with broad and tolerably clean streets.

Mr. Thompson, who gives the last account of it, says,

"It would no doubt be as healthy as any other place in the same latitude and climate, if it were not for some large swamps in the rear of the city. The vomito is by no means the only, nor do I think it the most fatal of the diseases which prevail there. The bills of mortality in some years exhibit a great number of deaths from some other diseases, whilst in other years much the greatest number die of vomito."

COMMERCE of the Port of Vera Cruz.

NATIONS.	ONE YEAR, From the 1st of January to the 31st of December, 1841.		SIX MONTHS, From the 1st of January, 1842 to the 1st of July.	
	Entries.	Departures.	Entries.	Departures.
	number.	number.	number.	number.
American.....	39	37	19	19
English.....	45	42	26	21
French.....	31	33	13	17
Spanish.....	36	35	12	15
Hamburg.....	5	5	3	4
Danish.....	5	4	1	1
Belgian.....	3	3	1	1
Bremen.....	4	4	1	1
Prussian.....	2	2	2	0
Sardinian.....	4	5	2	2
Colombian.....	5	5	2	3
Mexican.....	37	43	20	26
Total.....	216	218	102	109
Passengers in 1841.....			1100	
Immigrants.....			450	
Increase of population.....			614	

GROSS RETURN of British and Foreign Trade at the Port of Vera Cruz, during the Year 1845.

NATIONS.	ARRIVED.				DEPARTED.			
	Vessels.	Tons.	Crews.	Invoice Value of Cargoes in Pounds Sterling.	Vessels.	Tons.	Crews.	Invoice Value of Cargoes in Pounds Sterling.
	number.	number.	number.	£	number.	number.	number.	
English.....	17	2,438	124	468,200	18	2,576	138	
Mexican.....	104	11,480	984		163	11,573	976	
American.....	35	7,315	235		34	7,104	226	
French.....	17	3,764	204		20	4,493	241	
Spanish.....	16	2,216	128		15	2,107	121	
Hanseatic.....	6	1,015	62		6	1,016	62	
Danish.....	5	793	47		4	612	37	
Belgians.....	3	542	27		3	542	27	
Prussians.....	2	376	23		2	376	23	
Sardinians.....	2	366	24		5	631	53	
Venezuelans.....	1	110	7		1	110	7	
Total.....	268	30,416	1865		271	31,229	1911	

REMARKS.—The value of foreign importations cannot be obtained at the custom-house, where no account of them is kept: nor are foreign merchants at all disposed to give any such information.



The PORT OF TAMPICO has a bar at both the entrance of Boca del Rio and Brazo de Santiago, and they only admit small brigs and lesser vessels; but the rivers which flow into the lagoon are to some extent navigable. It is quite or nearly as unhealthy as Vera Cruz.

FOREIGN Trade of Tampico, from the 1st of January to the 31st of December, 1841.

NATIONS.	ARRIVED.				DEPARTED.			
	Vessels.	Tona.	Crews.	Value of Invoice in Pounds Sterling.	Vessels.	Tona.	Crews.	Value of Invoice in Pounds Sterling.
United States.....	number. 24	number. 2572	number. 168	£ 49,025 8-2	number. 24	number. 2437	number. 155	£ 119,840 5-2
British men of war and packets.....	19	.....	.....	66,735	19	.....	.....	1,120,397
British merchantmen.....	9	1041	70	215,900	8	595	62	4,800
Mexican.....	18	864	120	14,800	18	885	123	3,990
Hanseatic.....	4	592	42	83,000	3	462	32	35,000
French.....	5	690	65	64,300	10	1209	70	40,000
Spanish.....	9	1004	89	26,000	7	786	5	2,600
Sardinian.....	1	110	9	6,000	1	110	9	600
Danish.....	1	62	5	1,200	1	62	5	.....
Total.....	91	6935	368	520,960 8-2	91	6983	566	1,326,597 5-2

N.B.—The pound sterling is valued at five dollars.

FOREIGN Trade with Tampico, from the 1st of January to the 31st of June, 1842.

NATIONS.	ARRIVED.				DEPARTED.			
	Vessels.	Tons.	Crews.	Invoice Value of Cargoes.	Vessels.	Tons.	Crews.	Invoice Value of Cargoes.
American.....	number. 15	number. 1277	number. 91	dollars. 43,320	number. 13	number. 1092	number. 83	dollars. 171,980
British men of war and packets.....	14	.....	.....	269,033	14	.....	.....	2,845,240
British merchantmen.....	8	1270	62	310,000	5	687	39	7,125
Mexican.....	20	976	142	58,000	17	983	119	8,250
Hanseatic.....	2	260	19	105,000	2	260	19	5,000
French.....	4	497	35	200,000	4	541	44	175,000
Spanish.....	2	194	22	45,000	1	136	7	4,000
Sardinian.....	1	136	7	25,000	1	136	7	3,800
Columbian.....	1	57	10	6,000	1	57	10	4,000
Total.....	67	4667	338	1,062,245	62	4158	358	3,223,565

N.B.—The importation in British vessels and royal mail-steamers, is entirely quicksilver.

Gross Return of British and Foreign Trade at the Port of Tampico, during the Year ending the 31st of December, 1844.

NATIONS.	ARRIVED.				DEPARTED.			
	Vessels.	Tons.	Crews.	Invoice Value of Cargoes.	Vessels.	Tons.	Crews.	Invoice Value of Cargoes.
British.....	number. 9	number. 923	number. 70	dollars. 198,000	number. 8	number. 829	number. 70	dollars. 2,910
(Of the country in which the casual resides.)								
French.....	14	1382	135	84,000	14	1582	135	25,000*
Spanish.....	15	1626	104	21,000	15	1362	99	24,000†
American.....	1	160	16	5,000	1	160	10	500
Bremen.....								
Total.....	30	4291	319	208,000	38	3933	314	52,410

\* Chiefly specie.

† Including specie.

The PORT OF MATAMOROS is formed by the Rio Bravo del Norte, and is forty miles distant from the town, where the custom-house is. There are two harbours, viz., the

disease alone, in retain-  
if it were, there is no  
off all its foreign com-  
is not capable of fur-  
and much individual  
plorable consequences,

was built by Cortez in  
ca. The *Villa Rica* de  
out six miles from the  
ly built town, with

me latitude and climate,  
e vomito is by no means  
prevail there. The bills  
om some other diseases,

SIX MONTHS,  
From the 1st of January, 1842  
to the 1st of July.

Entries.	Departures.
number. 19	number. 19
26	21
13	17
12	15
3	1
1	1
1	0
1	1
2	0
2	2
2	3
20	26
102	109

1109  
459  
614

Vera Cruz, during the Year

DEPARTED.

Tons.	Crews.	Invoice Value of Cargoes in Pounds Sterling.
number. 2,676	number. 138	
11,573	976	
7,104	226	
4,493	241	
2,107	121	
1,916	62	
612	37	
542	27	
376	23	
631	53	
110	7	
31,229	1911	

house, where no account of them is

Brazo de Santiago, and the Boca del Rio; which latter is about nine miles to the southward of the former. Both are obstructed by a bar; that of the Brazo having usually from eight to ten feet water over it; and that of the Boca del Rio, from four to six feet. These bars are impassable during any strong wind. The anchorage in both harbours is fair, in three to five fathoms; but there is no perfect security for vessels during the gales so frequent in August and September. Vessels cannot come up the river to the town. In the Brazo, they unload by means of lighters; and in the Boca del Rio, they discharge on the banks of the river. The tide rises and falls but a few inches.

There is no lighthouse, and the coast is very flat. The best indication to an arriving vessel of her proximity to the port, is the discolouration of the water caused by the river, and which extends to some distance at sea.

On the arrival of a vessel off either harbour, the pilot goes out to her, if the bar be not too rough. A custom-house officer receives all the papers, giving to the captain a receipt for the same.

The whole trade of Matamoras in 1841, was carried on in vessels from the United States—Vessels, 32; tonnage, 2345.

## EXPORTS to the United States.

ARTICLES.	Value.	
	dls.	cts.
Specie.....	352,766	87
Hides.....	117,334	00
Wool.....	15,043	00
Horses and mules.....	800	00
Total.....	486,931	87

## IMPORTS from the United States.

COUNTRIES.	Stiks.	Woollens.	Cottons.	Linens.	Ironware and machinery.	Paper.	Jewelry.	Sundries.	TOTAL.
	dollars.	dollars.	dollars.	dollars.	dollars.	dollars.	dollars.	dollars.	dollars.
Germany.....	..	..	2,051	40,947	..	..	..	246	43,244
England.....	1040	25,046	146,280	23,768	3,921	..	..	3,140	203,195
Spain.....	..	..	..	..	..	..	..	8,066	8,066
United States.....	..	..	25,640	..	15,120	..	..	6,8140	106,900
France.....	2340	4,148	31,480	..	270	1680	452	5,334	52,301
Havana.....	..	..	..	6,597	..	..	..	13,245	13,245
Total value....	3380	29,194	205,451	71,312	19,311	1680	452	96,165	426,945

## GROSS Return of the Trade of the Port of Matamoras during the Year ending the 31st of December, 1844.

NATION.	ARRIVED.				DEPARTED.			
	Vessels.	Tonnage.	Crews.	Invoice Value of Cargoes in Pounds Sterling.	Vessels.	Tonnage.	Crews.	Invoice Value of Cargoes in Pounds Sterling.
	number.	number.	number.	£	number.	number.	number.	£
Mexican.....	18	933	104	13,264	17	835	95	10,915
French.....	1	110	8	5,400	1	110	8	3,380
Hanseatic.....	1	83	7	6,000	1	83	7	49,675
United States.....	13	928	84	40,650	11	849	77	63,970
Total.....	33	2054	203	65,314	30	1877	187	63,970

IMPORTS.—Flour, spirits, groceries, and dry goods, from New Orleans and England.

## EXPORTS.

Specie.....	£ 37,142
49,041 hides, value.....	17,066
277,150 lbs. wool.....	3,392

RETURN

N A M

Forth.....  
Dec.....  
Tweed.....  
Teviot.....  
Thames.....  
Melway.....  
Severn.....  
Trent.....  
Avon.....  
Forth.....  
Dec.....

Total

“ Ex  
medios.

“ The  
the same  
the only  
the prem  
tween the  
I qui  
lish.

I var  
Pilot  
Brazo de  
A bill  
Charg

ACAP

ants form

The great

moist, in

north win

it very un

winds blo

and mere

scarcely a

the land

The only

arrival of

were no c

a musket-

and royal

spacious t

lofty risin

VOL.

RETURN of the Royal Mail Company's Ships which arrived and departed from Tampico during the Year ending the 31st of December, 1844.

NAME.	ARRIVED.			DEPARTED.		
	Date.	Where from.	Cargoes.	Date.	Where to.	Specie shipped.
Forth.....	January 20.	Southampton.	£	January 30.	Southampton.	£
Dec.....	February 18.	do.		February 24.	do.	260,000
Tweed.....	March 19.	do.	Quicksilver,	March 22.	do.	21,000
Teviot.....	April 16.	do.	the total value	April 24.	do.	15,600
Thames.....	May 16.	do.	of which	May 24.	do.	9,600
Medway.....	June 15.	do.	taken from the	June 21.	do.	232,000
Severn.....	August 14.	do.	Cooignees	August 26.	do.	11,500
Trent.....	September 18.	do.	was	September 26.	do.	7,600
Avon.....	October 22.	do.	154,000	October 26.	do.	360,000
Forth.....	November 17.	do.		November 22.	do.	8,000
Dec.....	December 18.	do.		December 23.	do.	6,900
Total value..	....	....	154,000	....	....	930,700

"Exchange of Money, Weights, and Measures.—1 dollar = 8 rials, 1 rial = 2 medios.

"The currency of the place, "dinero provisional," although it consists precisely of the same denominations, is worth 2½ per cent less than the new Mexican dollar, which is the only coin exported or received at the Custom-house. That is to say, 2½ per cent is the premium paid on the spot, in exchanging one for the other. But the difference between the intrinsic value of the two coins is, I understand, much greater.

1 quintal = 4 arrobas = 100 lbs. Spanish; 100 Spanish lbs. = 101.75 lbs. English.

1 vara = 36 inches, 108 varas = 100 English yards.

Pilotage.—At the Boca del Rio, five dollars per foot draught of water. At the Brazo de Santiago, three dollars per foot draught of water.

A bill of health is always required.

Charges and Dues for Lights, Buoys, Quays, Wharfs, &c.—None.

PORTS OF THE PACIFIC.

ACAPULCO, or LOS REYES, is situated on the coast of the South Sea. Its inhabitants formerly consisted of nearly 400 families of Chinese, mulattoes, and negroes. The greater part of the town is on the sea shore. The air is extremely hot and moist, independent of its being in the torrid zone, it is entirely shut out from the north winds, being surrounded by lofty *serrania*. These circumstances render it very unhealthy, especially in the wet season, on account of the danps and sea-winds blowing from the south-east to the great detriment of the inhabitants and merchants who come to trade here; this being the principal cause why scarcely any Spanish families ever resided here. Owing to the barren state of the land it is forced to seek its necessary supplies from the Indian settlements. The only commerce which it can be said to have ever had was a fair, held on the arrival of the galleons formerly from China; and when those departed there were no other means for the people of maintaining a trade. At the distance of a musket-shot, and on a promontory running far into the sea, is situate the castle and royal fort of San Diego, mounted with artillery. The port is safe, and so spacious that 500 ships can lay at anchor in it with ease. It is surrounded by lofty rising grounds. Its principal mouth is on the south side, formed by an

to the south-  
ing usually  
to six feet.  
harbours is  
ng the gales  
o the town.  
ey discharge

o an arriving  
used by the

f the bar be  
the captain a

els from the

Indries.	TOTAL.
dollars.	dollars.
240	43,244
3,140	203,195
8,000	8,060
6,0140	106,990
5,334	52,301
13,245	13,245
96,165	426,945

ding the 31st

E D.	
Invoice Value of Cargoes in Pounds Sterling.	£
10,015	
3,380	
49,075	
63,970	

island of an oblong figure, and somewhat inclining to the south-west. The same island forms also another mouth, which they call chica, or little. The canals on either side of the island are twenty-five fathoms deep. The chief trade of Acapulco was its commerce with Manilla. Lat., according to Humboldt, 16 deg. 50 min. 29 sec.; long. by ditto, 99 deg. 46 min. Lat., according to the Spaniards, 16 deg. 50 min. 30 sec.; long. by ditto, 100 deg. Both longitudes being measured from the meridian of Greenwich.

The Ports of SAN BLAS and MAZATLAN are the other principal ports; as harbours, neither are good. We have already given all the information we could obtain relative to the ports and trade of San Francisco and California.

Gross Return of British and Foreign Trade at the principal Ports within the Consulate of San Blas during the Year ending the 31st of December, 1845.

## PORT of San Blas.

NATION.	ARRIVED.				DEPARTED.			
	Vessels.	Tonnage.	Crews.	Invoice Value of Cargoes.	Vessels.	Tonnage.	Crews.	Invoice Value of Cargoes.
	number.	number.	number.	dollars.	number.	number.	number.	dollars.
British.....	4	1125	59	274,000	4	1125	59	381,500
Danish.....	1	101	8	135,000	1	101	8	44,000
Peruvian.....	1	61	8	.....	1	61	8	8,000
American.....	1	382	8	190,000	1	382	8	7,000
PORT OF MAZATLAN.								
British.....	4	1115	59	274,000	4	1165	68	381,500
Hamburgh.....	4	940	51	118,000	5	1310	69	169,600
American.....	1	175	11	.....	2	421	22	250,000
Chilian.....	4	500	37	72,500	1	138	9	3,400
Bremen.....	2	300	24	125,000	2	300	24	84,000
Danish.....	1	220	12	60,000	1	220	12	34,500
Ecuador.....	1	206	14	24,000	1	206	14	300,000
Spanish.....	1	225	14	30,000	1	225	14	.....
Peruvian.....	1	210	16	.....	1	210	16	50,000
Swedish.....	2	700	32	202,000	2	700	32	.....
French.....	1	210	14	40,000	..	..	..	.....
Total.....	29	6560	367	1,188,500	27	6644	363	1,333,100
Or at the exchange of 48d. per dollar.....	..	..	..	£237,700	..	..	..	£264,620

## STATEMENT of all Port Dues and other Charges on Foreign Shipping at the principal Ports of the Mexican Republic.

PORTS.	Tonnage Duty.	Water Dues.	Pilotage.	Ballast Charge.	Bill of Health.	Fee to Captain of the Port.	Stamps.
	dollars.	dollars.	dollars.	dollars.	dollars.	dollars.	dollars.
Vera Cruz.....	1½	one-eighth per ton.	38½ each ship.	55 per barge load of 25 tons.	....	10	8½
Tampico.....	1½	2 per 9 feet measurement.	1 per ton.	....	10	10	....
Matamoros.....	1½	....	gratification to pilot 16½	....	....	6	8
San Blas.....	1½	....	....	....	....	16, and for shifting their ship each time.	....
Mazatlan.....							
Guyamas.....	1½	....	....	....	....	....	....

REMARKS.—Whether a ship takes a pilot or not, the pilotage money is exacted on foreign shipping. The charge for ballast is exorbitant, and presses severely on owners of foreign vessels. The supply for ballast is a monopoly in the hands of barge proprietors. No foreign ship is allowed to convey its own ballast from the beach, which is all sand, and superabundant. Could the Mexican government be prevailed on to permit

h-west. The same  
le. The canals on  
the chief trade of  
ing to Humboldt,  
t., according to the  
Both longitudes

principal ports; as  
formation we could  
alifornia.

within the Consulate  
er, 1845.

PARTED.

ve.	Crews.	Invoice Value of Cargoes.
r.	number.	dollars.
	59	44,000
	8	8,000
	8	7,000
	68	381,500
	69	169,600
	22	250,000
	9	3,500
	24	84,000
	12	34,500
	14	300,000
	14	
	15	
	32	50,000
	..	
	363	1,323,100
	..	£261,620

ping at the principal

Fee to Captain of the Port.	Stamps.
dollars.	dollars.
10	8½
10	
6	8
16, and for shifting their ship each time, 4	

money is exacted on  
uses severely on owners  
hands of barge pro-  
m the beach, which is  
prevailed on to permit

each ship to ballast with its own boats, it would have the effect of reducing the price of ballast, and would prove a great relief to British ship owners. Vouchers are not given in all cases. Vouchers are here given only on water dues, pilotage, and bill of health; the exceptions being on tonnage duty, fees to captain of the port, and stamps. There are no lights on the coast in this vicinity. Any assistance afforded to vessels in distress is an enormous and extra charge, at the will or caprice of the solitary pilot establishment at the bar, which is not under the control of the government. Vouchers are given by the custom-house on payment of the tonnage duty, and for the captain of the port for fees levied by him.

The dues here specified are exacted on all foreign vessels whatever, and under every circumstance, whether loaded or in ballast, when calling for orders or for supplies. Every vessel letting go her anchor in the harbours or roadstead, even if there is no cargo on board, is subject to these dues; and if loaded the cargo must all be discharged, whether destined for that port, or any other place whatever. There are no light-houses, buoys, or moorings, nor any establishment of pilots on the west coast of Mexico; nor are any services rendered or advantages existing which would warrant the exorbitant tonnage dues and charges exacted.

No advantages are enjoyed by foreign vessels from which British vessels are excluded. Mexican vessels employed in the coasting trade are exempted from all the charges specified in this statement. No foreign vessels are permitted to carry on the coasting trade.

BRITISH CONSULATE, Mexico, 30th of May, 1845.

No country imposes such enormous charges on shipping as Mexico. For instance:

CHARGES on British Shipping by the Authorities of Tampico. Example:—Brig Tomlinson, 125 Tons Register.

	dollars.	cents.	s.	£	s.	d.
<b>PILOTAGE.</b>						
125 tons at .....	125	0	at 4	25	0	0
Drafts, nine feet, at.....	18	0	" 4	3	12	0
To the pilot .....	6	50	" 4	1	6	0
Voucher given.....	140	50	" 4	29	18	0
<b>TONNAGE DUTY.</b>						
135 tons, Mexican measurement, no voucher given, at.....	202	50	" 4	40	10	0
Report in the bill .....	352	0	" 4	70	8	0
Report in the bill .....	10	0	" 4	2	0	0
Captain of the port fees, no voucher.	10	0	" 4	2	0	0
Stamps .....	8	50	" 4	1	14	0
	380	50	" 4	76	2	0

Tampico, the 28th of November, 1844.

JAMES WILLIAM GLASS, (Consul).

## CHAPTER XXXVIII.

## TREATIES OF AMITY, COMMERCE, AND NAVIGATION, BETWEEN THE GOVERNMENT OF THE UNITED STATES AND THE GOVERNMENTS OF THE SPANISH AMERICAN REPUBLICS.

*Treaty with the United States of Mexico.*

ARTICLE I.—There shall be perpetual amity between the dominions and subjects of his Majesty, the King of the United Kingdom of Great Britain and Ireland, and the United States of Mexico, and their citizens.

ARTICLE II.—There shall be, between all the territories of his Britannic Majesty in Europe and the territories of Mexico, a reciprocal freedom of commerce. The inhabitants of the two countries shall, generally, have liberty freely and securely to come, with their ships and cargoes to all places, ports, and rivers in the territories aforesaid, saving only such particular ports to which other foreigners shall not be permitted to come, to enter into the same, and to remain and reside in any part of the said territories respectively; also to hire and occupy houses and warehouses for the purposes of their commerce; and, generally, the merchants and traders of each nation, respectively, shall enjoy the most complete protection and security for their commerce.

In like manner, the respective ships of war, and post-office packets of the two countries, shall have liberty freely and securely to come to all harbours, rivers, and places, saving only such particular ports (if any) to which other foreign ships of war and packets shall not be permitted to come, to enter into the same, to anchor, and to remain there and relit; subject always to the laws and statutes of the two countries, respectively.

By the right of entering the places, ports, and rivers mentioned in this article, the privilege of carrying on the coasting trade is not understood, in which national vessels only are permitted to engage.

ARTICLE III.—His Majesty the King of the United Kingdom of Great Britain and Ireland, engages further, that the inhabitants of Mexico shall have the like liberty of commerce and navigation stipulated for in the preceding article, in all his dominions situated out of Europe, to the full extent in which the same is permitted at present, or shall be permitted hereafter, to any other nation.

ARTICLE IV.—No higher or other duties shall be imposed on the importation into the dominions of his Britannic Majesty, of any article of the growth, produce, or manufacture of Mexico, and no other or higher duties shall be imposed on the importation into the territories of Mexico, of any articles of the growth, produce, or manufacture of his Britannic Majesty's dominions, than are or shall be payable on the like articles, being the growth, produce, or manufacture of any foreign country; nor shall any other or higher duties or charges be imposed in the territories or dominions of either of the contracting parties, on the exportation of any articles to the territories of the other, than such as are or may be payable on the exportation of the like articles to any other foreign country; nor shall any prohibition be imposed upon the exportation of any articles the growth, produce, or manufacture of his Britannic Majesty's dominions, or of the said territories of Mexico, to or from the said dominions of his Britannic Majesty, or to or from the said territories of Mexico, which shall not equally extend to all other nations.

ARTICLE V.—No higher or other duties or charges on account of tonnage, light or harbour dues, pilotage, salvage in case of damage or shipwreck, or any other local charges, shall be imposed, in any of the ports of Mexico, on British vessels, than those payable, in the same ports, by Mexican vessels; nor, in the ports of his Britannic Majesty's territories, on Mexican vessels, than shall be payable, in the same ports, on British vessels.

ARTICLE VI.—The same duties shall be paid on the importation into the territories of Mexico, of any article the growth, produce, or manufacture of his Britannic Majesty's dominions, whether such importation shall be in Mexican or in British vessels; and the same duties shall be paid on the importation into the dominions of his Britannic Majesty, of any article the growth, produce, or manufacture of Mexico, whether such importation shall be in British or in Mexican vessels. The same duties shall be paid, and the same bounties and drawbacks allowed, on the exportation to Mexico of any articles of the growth, produce, or manufacture of his Britannic Majesty's dominions, whether such exportation shall be in Mexican or in British vessels; and the same duties shall be paid, and the same bounties and drawbacks allowed, on the exportation of any articles the growth, produce, or manufacture of Mexico, to his Britannic Majesty's dominions, whether such exportation shall be in British or in Mexican vessels.

ARTICLE VII.—In order to avoid any misunderstanding with respect to the regulations which may respectively constitute a British or Mexican vessel, it is hereby agreed that all vessels built in the dominions of his Britannic Majesty, or vessels which shall have been captured from an enemy by his Britannic Majesty's ships of war, or by subjects of his said Majesty, furnished with letters of mark by the Lords Commissioners of the Admiralty, and regularly condemned in one of his said



Majesty's prize courts as a lawful prize, or which shall have been condemned in any competent court for the breach of the laws made for the prevention of the slave-trade, and owned, navigated, and registered according to the laws of Great Britain, shall be considered as British vessels: and that all vessels built in the territories of Mexico, or captured from the enemy by the ships of Mexico, and condemned under similar circumstances, and which shall be owned by any citizen or citizens thereof, and whereof the master and three-fourths of the mariners are citizens of Mexico, excepting where the laws provide for any extreme cases, shall be considered as Mexican vessels.

And it is further agreed, that every vessel, qualified to trade as above described, under the provisions of this treaty, shall be furnished with a register, passport, or sea-letter, under the signature of the proper person authorised to grant the same, according to the laws of the respective countries (the form of which shall be communicated), certifying the name, occupation, and residence of the owner or owners, in the dominions of his Britannic Majesty, or in the territories of Mexico, as the case may be; and that he, or they, is, or are, the sole owner or owners, in the proportion to be specified; together with the name, burden, and description of the vessel, as to build and measurement, and the several particulars constituting the national character of the vessel, as the case may be.

ARTICLE VIII.—All merchants, commanders of ships, and others, the subjects of his Britannic Majesty, shall have full liberty, in all the territories of Mexico, to manage their own affairs themselves, or to commit them to the management of whomsoever they please, as broker, factor, agent, or interpreter; nor shall they be obliged to employ any other persons for those purposes than those employed by Mexicans, nor to pay them any other salary or remuneration than such as is paid, in like cases, by Mexican citizens; and absolute freedom shall be allowed, in all cases, to the buyer and seller, to bargain and fix the price of any goods, wares, or merchandise, imported into, or exported from Mexico, as they shall see good, observing the laws and established customs of the country. The same privileges shall be enjoyed in the dominions of his Britannic Majesty, by the citizens of Mexico, under the same conditions.

The citizens and subjects of the contracting parties, in the territories of each other, shall receive and enjoy full and perfect protection for their persons and property, and shall have free and open access to the courts of justice in the said countries, respectively, for the prosecution and defence of their just rights; and they shall be at liberty to employ, in all causes, the advocates, attorneys, or agents of whatever description, whom they may think proper; and they shall enjoy, in this respect, the same rights and privileges therein, as native citizens.

ARTICLE IX.—In whatever relates to the succession to personal estates, by will or otherwise, and the disposal of personal property of every sort and denomination, by sale, donation, exchange, or testament, or in any other manner whatsoever, as also the administration of justice, the subjects and citizens of the two contracting parties shall enjoy, in their respective dominions and territories, the same privileges, liberties, and rights, as native subjects; and shall not be charged, in any of these respects, with any higher imposts or duties than those which are paid, or may be paid, by the native subjects, or citizens of the power in whose dominions or territories they may be resident.

ARTICLE X.—In all that relates to the police of the ports, the lading and unlading of ships, the safety of merchandise, goods, and effects, the subjects of his Britannic Majesty, and the citizens and territories in which they may reside. They shall be exempted from all compulsory military service, whether by sea or land. No forced loans shall be levied upon them; nor shall their property be subject to any other charges, requisitions, or taxes, than such as are paid by the native subjects or citizens of the contracting parties in their respective dominions.

ARTICLE XI.—It shall be free for each of the two contracting parties to appoint consuls for the protection of trade, to reside in the dominions and territories of the other party; but, before any consul shall act as such, he shall, in the usual form, be approved and admitted by the government to which he is sent; and either of the contracting parties may except from the residence of consuls such particular places as either of them may judge fit to be excepted. The Mexican diplomatic agents and consuls shall enjoy, in the dominions of his Britannic Majesty, whatever privileges, exceptions, and immunities are or shall be granted to agents of the same rank belonging to the most favoured nation: and, in like manner, the diplomatic agents and consuls of his Britannic Majesty in the Mexican territories shall enjoy, according to the strictest reciprocity, whatever privileges, exceptions, and immunities are or may be granted to the Mexican diplomatic agents and consuls in the dominions of his Britannic Majesty.

ARTICLE XII.—For the better security of commerce between the subjects of his Britannic Majesty and the citizens of the Mexican states, it is agreed that if, at any time, any interruption of friendly intercourse, or any rupture should unfortunately take place between the two contracting parties, the merchants residing upon the coasts shall be allowed six months, and those of the interior a whole year, to wind up their accounts, and dispose of their property; and that a safe conduct shall be given them to embark at the port which they shall themselves select. All those who are established in the respective dominions and territories of the two contracting parties, in

the exercise of any trade or special employment, shall have the privilege of remaining and continuing such trade and employment therein, without any manner of interruption, in full enjoyment of their liberty and property, as long as they behave peaceably, and commit no offence against the laws; and their goods and effects, of whatever description they may be, shall not be liable to seizure or sequestration, or to any other charges or demands than those which may be made upon the like effects or property, belonging to the native subjects or citizens of the respective dominions or territories in which such subjects or citizens may reside. In the same case, debts between individuals, public funds, and the shares of companies, shall never be confiscated, sequestered, or detained.

ARTICLE XIII.—The subjects of his Britannic Majesty, residing in the Mexican territories, shall enjoy, in their houses, persons and properties, the protection of the government; and, continuing in possession of what they now enjoy, they shall not be disturbed, molested, or annoyed in any manner, on account of their religion, provided they respect that of the nation in which they reside, as well as the constitution, laws, and customs of the country. They shall continue to enjoy, to the full, the privilege already granted to them of burying, in the places already assigned for that purpose, such subjects of his Britannic Majesty as may die within the Mexican territories; nor shall the funerals and sepulchres of the dead be disturbed in any way, or upon any account. The citizens of Mexico shall enjoy, in all the dominions of his Britannic Majesty, the same protection, and shall be allowed the free exercise of their religion, in public or private, either within their own houses, or in the chapels and places of worship set apart for that purpose.

ARTICLE XIV.—The subjects of his Britannic Majesty shall, on no account or pretext whatsoever, be disturbed or molested in the peaceable possession and exercise of whatever rights, privileges, and immunities they have at any time enjoyed within the limits described and laid down in a convention, signed between his said Majesty and the King of Spain, on the 14th of July, 1786; whether such rights, privileges, and immunities shall be derived from the stipulations of the said convention, or from any other concession which may at any time have been made by the King of Spain, or his predecessors, to British subjects and settlers residing and following their lawful occupations within the limits aforesaid: the two contracting parties reserving, however, for some more fitting opportunity the further arrangements on this article.

ARTICLE XV.—The government of Mexico engages to co-operate with his Britannic Majesty for the total abolition of the slave-trade, and to prohibit all persons inhabiting within the territories of Mexico, in the most effectual manner, from taking any share in such trade.

ARTICLE XVI.—The two contracting parties reserve to themselves the right of treating and agreeing hereafter, from time to time, upon such other articles as may appear to them to contribute still further to the improvement of their mutual intercourse, and the advancement of the general interests of their respective subjects and citizens; and such articles as may be so agreed upon, shall, when duly ratified, be regarded as forming a part of the present treaty, and shall have the same force as those now contained in it.

ARTICLE XVII.—The present treaty shall be ratified, and the ratifications shall be exchanged at London, within the space of six months, or sooner if possible.

In witness whereof the respective plenipotentiaries have signed the same, and have affixed thereto their respective seals.

Done at London, the twenty-sixth day of December, in the year of our Lord one thousand eight hundred and twenty-six.

(L.S.) WILLIAM HUSKISSON.  
(L.S.) JAMES J. MORIER

#### Additional Articles.

ARTICLE I.—Whereas, in the present state of Mexican shipping, it would not be possible for Mexico to receive the full advantage of the reciprocity established by the Articles V., VI., VII. of the Treaty signed this day, if that part of the VIIIth Article which stipulates that, in order to be considered as a Mexican ship, a ship shall actually have been built in Mexico, should be strictly and literally observed, and immediately brought into operation—it is agreed that, for the space of ten years, to be reckoned from the date of the exchange of the ratifications of this treaty, any ships, wheresoever built, being *bonâ fide* the property of, and wholly owned by one or more citizens of Mexico, and whereof the master and three-fourths of the mariners, at least, are also natural born citizens of Mexico, or persons domiciliated in Mexico, by act of the government, as lawful subjects of Mexico, to be certified according to the laws of that country, shall be considered as Mexican ships; his Majesty the King of the United Kingdom of Great Britain and Ireland reserving to himself the right, at the end of the said term of ten years, to claim the principle of reciprocal restriction stipulated for in the Article VII. above referred to, if the interests of British navigation shall be found to be prejudiced by the present exception to that reciprocity, in favour of Mexican shipping.

ARTICLE II.—It is further agreed that, for the like term of ten years, the stipulations contained

In Articles V. and VI. of the present treaty, shall be suspended; and, in lieu thereof, it is hereby agreed that, until the expiration of the said term of ten years, British ships entering into the ports of Mexico from the United Kingdom of Great Britain and Ireland, or any of his Britannic Majesty's dominions, and all articles the growth, produce, or manufacture of the United Kingdom, or of any of the said dominions, imported in such ships, shall pay no other or higher duties than are or may hereafter be payable, in the said ports, by the ships, and the like goods, the growth, produce, or manufacture of the most favoured nation: and, reciprocally, it is agreed that Mexican ships entering into the ports of the United Kingdom of Great Britain and Ireland, or any other growth, produce, or manufacture of the said states, imported in such ships, shall pay no other or higher duties than are or may hereafter be payable, in the said ports, by the ships and the like goods, the growth, produce, or manufacture of the most favoured nation; and that no higher duties shall be paid, or bounties or drawbacks allowed, on the exportation of any article the growth, produce, or manufacture of the dominions of either country, in the ships of the other, than upon the exportation of the like articles in the ships of any other foreign country.

It being understood that, at the end of the said term of ten years, the stipulations of the said Vth and VIth Articles shall, from thenceforward, be in full force between the two countries.

The present additional articles shall have the same force and validity as if they were inserted, word for word, in the treaty signed this day. They shall be ratified, and the ratifications shall be exchanged at the same time.

*Treaty of Amity, Commerce, and Navigation, between His Majesty and the United Provinces of Rio de la Plata. Signed at Buenos Ayres, February 2, 1825.*

ARTICLE I. There shall be perpetual amity between the dominions and subjects of his Majesty the King of the United Kingdom of Great Britain and Ireland, and the United Provinces of Rio de la Plata and their inhabitants.

ARTICLE II. There shall be, between all the territories of his Britannic Majesty in Europe, and the territories of the United Provinces of Rio de la Plata, a reciprocal freedom of commerce. The inhabitants of the two countries, respectively, shall have liberty freely and securely to come, with their ships and cargoes, to all such places, ports, and rivers, in the territories aforesaid, to which other foreigners are or may be permitted to come, to enter into the same, and to remain and reside in any part of the said territories respectively; also to hire and occupy houses and warehouses for the purposes of their commerce; and, generally, the merchants and traders of each nation, respectively, shall enjoy the most complete protection and security for their commerce, subject always to the laws and statutes of the two countries respectively.

ARTICLE III. Same as third article in Mexican treaty.

ARTICLE V. No higher or other duties or charges on account of tonnage, light, or harbour dues, pilotage, salvage in case of damage or shipwreck, or any other local charges, shall be imposed, in any of the ports of the said United Provinces, on British vessels of the burthen of above 120 tons, than those payable in the same ports by vessels of the said United Provinces of the same burthen; nor in the ports of any of his Britannic Majesty's territories, on the vessels of the United Provinces of above 120 tons, than shall be payable in the same ports on British vessels of the same burthen.

ARTICLE VI. Same as in Mexican treaty.

ARTICLE VII. In order to avoid any misunderstanding with respect to the regulations which may respectively constitute a British vessel or a vessel of the said United Provinces, it is hereby agreed that all vessels built in the dominions of his Britannic Majesty, and owned, navigated, and registered according to the laws of Great Britain, shall be considered as British vessels; and that all vessels built in the territories of the said United Provinces, properly registered and owned by the citizens thereof, or any of them, and whereof the master and three-fourths of the mariners, at least, are citizens of the said United Provinces, shall be considered as vessels of the said United Provinces.

ARTICLE VIII.—All merchants, commanders of ships, and others the subjects of his Britannic Majesty, shall have the same liberty in all the territories of the said United Provinces as the natives thereof, to manage their own affairs themselves, or to commit them to the management of whomsoever they please as broker, factor, agent, or interpreter; nor shall they be obliged to employ any other persons for those purposes, nor to pay them any salary or remuneration unless they shall choose to employ them; and absolute freedom shall be allowed, in all cases, to the buyer and seller to bargain and fix the price of any goods, wares, or merchandise imported into, or exported from, the said United Provinces, as they shall see good.

ARTICLE IX.—In whatever relates to the lading and unlading of ships, the safety of merchandise, goods, and effects, the disposal of property of every sort and denomination, by sale, donation, or exchange, or in any other manner whatsoever, as also the administration of justice, the subjects and citizens of the two contracting parties shall enjoy, in their respective dominions, the same

privileges, liberties, and rights as the most favoured nation, and shall not be charged, in any of these respects, with any higher duties or imposts than those which are paid, or may be paid by the native subjects or citizens of the power in whose dominions they may be resident. They shall be exempted from all compulsory military service whatsoever, whether by sea or land, and from all forced loans or military exactions or requisitions; neither shall they be compelled to pay any ordinary taxes under any pretext whatsoever, greater than those that are paid by native subjects or citizens.

ARTICLE X.—It shall be free for each of the two contracting parties to appoint consuls for the protection of trade, to reside in the dominions and territories of the other party; but before any consul shall act as such he shall, in the usual form, be approved and admitted by the government to which he is sent; and either of the contracting parties may except from the residence of consuls such particular places as either of them may judge fit to be so excepted.

ARTICLE XI.—For the better security of commerce between the subjects of his Britannic Majesty and the inhabitants of the United Provinces of Rio de la Plata, it is agreed that if at any time any interruption of friendly commercial intercourse, or any rupture should unfortunately take place between the two contracting parties, the subjects or citizens of either of the two contracting parties residing within the dominions of the other shall have the privilege of remaining and continuing their trade therein, without any manner of interruption, so long as they behave peaceably and commit no offence against the laws; and their effects and property, whether intrusted to individuals or to the state, shall not be liable to seizure or sequestration, or to any other demands than those which may be made upon the like effects or property belonging to the native inhabitants of the state in which such subjects or citizens may reside.

ARTICLE XII.—The subjects of his Britannic Majesty residing in the United Provinces of Rio de la Plata shall not be disturbed, persecuted, or annoyed on account of their religion, but they shall have perfect liberty of conscience therein, and to celebrate divine service either within their own private houses or in their own particular churches or chapels, which they shall be at liberty to build and maintain in convenient places, approved or by the government of the said United Provinces: liberty shall also be granted to bury the subjects of his Britannic Majesty who may die in the territories of the said United Provinces in their own burial places, which, in the same manner, they may freely establish and maintain. In the like manner, the citizens of the said United Provinces shall enjoy, within all the dominions of his Britannic Majesty, a perfect and unrestrained liberty of conscience, and of exercising their religion publicly or privately, within their own dwelling-houses or in the chapels and places of worship appointed for that purpose, agreeably to the system of toleration established in the dominions of his said majesty.

ARTICLE XIII.—Same as ninth article in Mexican treaty.  
ARTICLE XIV.—His Britannic Majesty being extremely desirous of totally abolishing the slave trade, the United Provinces of Rio de la Plata engage to co-operate with his Britannic Majesty for the completion of so beneficent a work, and to prohibit all persons inhabiting within the said United Provinces, or subject to their jurisdiction, in the most effectual manner and by the most solemn laws from taking any share in such trade.

*Treaty of Amity, Commerce, and Navigation, between Great Britain and Colombia.  
Signed at Bogota, 18th April, 1825.*

ARTICLE I.—There shall be perpetual, firm, and sincere amity between the dominions and subjects of his Majesty the King of the United Kingdom of Great Britain and Ireland, his heirs and successors, and the state and people of Colombia.

ARTICLE II.—There shall be between all the territories of his Britannic Majesty in Europe and the territories of Colombia a reciprocal freedom of commerce. The subjects and citizens of the two countries, respectively, shall have liberty freely and securely to come, with their ships and cargoes, to all such places, ports, and rivers, in the territories aforesaid, to which other foreigners are or may be permitted to come, to enter into the same, and to remain and reside in any part of the said territories respectively; also to hire and occupy houses and warehouses for the purposes of their commerce; and, generally, the merchants and traders of each nation respectively shall enjoy the most complete protection and security for their commerce, subject always to the laws and statutes of the two countries respectively.

ARTICLES III. IV. V. and VI.—Same as in Mexican treaty.  
ARTICLE VII.—In order to avoid any misunderstanding with respect to the regulations which may respectively constitute a British or a Colombian vessel, it is hereby agreed that all vessels built in the dominions of his Britannic Majesty and owned by British subjects, or by any of them, and whereof the master and three-fourths of the mariners, at least, are British subjects, excepting where the laws provide for any extreme case, shall be considered as British vessels; and that all vessels built in the territories of Colombia, and owned by the citizens thereof, or any of them, and whereof the master and three-fourths of the mariners, at least, are Colombian citizens, excepting where the laws provide for any extreme cases, shall be considered as Colombian vessels.

ARTICLES VIII., IX., X., XI., and XII.—Same as in treaty with Buenos Ayres.



ARTICLE XIII.—The government of Colombia engages to co-operate with his Britannic Majesty for the total abolition of the slave trade, and to prohibit all persons inhabiting within the territories of Colombia, in the most effectual manner, from taking any share in such trade.

ARTICLE XIV.—And inasmuch as it would be convenient and useful for the purpose of facilitating the mutual good understanding between the two contracting parties, and for avoiding all difficulties henceforward, that other articles should be proposed and added to the present treaty, which articles, both from want of due time for their consideration, and for avoiding the pressure of circumstances, cannot at present be drawn up with required perfection, it has been agreed, on the part of both powers, that they will, with the least possible delay, come forward to treat and agree upon such articles as may be wanting to this treaty and deemed mutually beneficial, and which articles, when they shall be agreed upon and shall be duly ratified, shall form part of the present treaty of amity, commerce, and navigation.

#### Additional Article.

Whereas in the present state of the Colombian shipping, it would not be possible for Colombia to take advantage of the reciprocity established by Articles V., VI., and VII. of the treaty signed this day, if that part should be carried into immediate effect which stipulates that in order to be considered a Colombian ship a ship shall actually have been built in Colombia—it is agreed that for the space of seven years, to be reckoned from the date of the ratification of this treaty, any ships, wheresoever built, being *bonâ fide* the property of any of the citizens of Colombia, and whereof the master and three-fourths of the mariners, at least, are also Colombian citizens excepting where the master and three-fourths of the mariners, at least, are also Colombian citizens—his Majesty the King of the United Kingdom of Great Britain and Ireland reserving to himself the right, at the end of the said term of seven years, to claim the principle of reciprocal restriction stipulated for in article VII. above referred to, if the interests of British navigation shall be found to be prejudiced by the present exception to that reciprocity, in favour of Colombian shipping.

The present additional article shall have the same force and validity as if it were inserted, word for word, in the treaty signed this day. It shall be ratified, and the ratification shall be exchanged at the same time.

In witness whereof, the respective plenipotentiaries have signed the same, and have affixed thereto the seals of their arms.

#### Convention between His Majesty and the State of Venezuela. Signed at London, 29th October, 1834.

Whereas a treaty of amity, commerce, and navigation, consisting of fifteen articles, was concluded between his Majesty the King of the United Kingdom of Great Britain and Ireland and the state of Colombia, which said treaty, together with an additional article thereto, was signed at Bogotá, on the 18th day of April, 1825; and whereas, after reciting that extensive commercial intercourse having been established for a series of years between the dominions of his Britannic Majesty in Europe and the several provinces and countries of America the dominions of his Britannic Majesty in Europe and the territories of Colombia, it seemed good for the security as well as encouragement of such commercial intercourse, and for the maintenance of good understanding between his said Britannic Majesty and the said state, that the relations then subsisting between them should be regularly acknowledged and confirmed by the signature of a treaty of amity, commerce, and navigation; it was in and by the said treaty declared and agreed that, under certain regulations and conditions therein specified, there should be reciprocal freedom of commerce between the territories of his Britannic Majesty in Europe and the territories of Colombia; and whereas at the signing of the said treaty, the provinces of Venezuela were united with, and formed a component part of, the state of Colombia, but have since that time finally and entirely separated themselves therefrom, and from all other countries or provinces then or now united therewith, and have become a separate and independent state under a distinct government: and whereas it is desirable that the commercial relations or intercourse now or intely subsisting between the territories of his Britannic Majesty in Europe and the territories of the state of Venezuela respectively, should continue and be carried on in the same manner, and under the same regulations and conditions as are expressed and specified in the aforesaid treaty between his said Majesty and the state of Colombia, and that his Majesty should acknowledge the independence of the said state of Venezuela; it has been accordingly agreed to conclude a convention for the purposes aforesaid.

ARTICLE I.—His Majesty the King of the United Kingdom of Great Britain and Ireland and the state of Venezuela, the independence of which state is hereby acknowledged, recognised, and declared by his said Majesty, mutually agree to adopt and confirm, as effectually as if the same were inserted word for word therein, the several articles and provisions of the aforesaid treaty con-

cluded between his said Majesty and the state of Colombia, together with the aforesaid additional article thereto; and that all the matters and things contained in such treaty and additional article shall, *mutatis mutandis*, from and after the conclusion of the present convention, be applied to the high contracting parties, their subjects and citizens, as effectually as if they were recited word for word herein; confirming and approving hereby all matters and things done or to be done by their respective subjects and citizens, under the aforesaid treaty, and in execution thereof.

ARTICLE II.—The high contracting parties further mutually agree to adopt and confirm, as part of the present convention, as effectually as if the same were inserted word for word herein, the declaration explanatory of that part of the VIIIth article of the aforesaid treaty concluded between his Britannic Majesty and the state of Colombia, wherein it was defined what ships should be considered as entitled to the privileges of British and Colombian ships, which declaration was signed at London on the 7th day of November, 1825, by the Right Honourable George Canning, then his Britannic Majesty's Principal Secretary of State for Foreign Affairs, on behalf of his said majesty, and by Señor Manuel José Hurtado, plenipotentiary of the state of Colombia, on behalf of the said state; and that the said declaration, and the several provisions therein contained shall, from and after the ratification of the present convention, *mutatis mutandis*, be applied to his said majesty and his subjects, and to the said state of Venezuela and its citizens, as effectually as if the same were inserted word for word herein.

PERU.

*Treaty of Amity, Commerce, and Navigation, between his Britannic Majesty and the Peru-Bolivian Confederation. Signed at Lima, June 5, 1837.*

ARTICLE I.—Extensive commercial intercourse having been established for some time between the dominions of his Britannic Majesty and the States which compose the Peru-Bolivian Confederation, it seems good for the security as well as the encouragement of such commercial intercourse, and for the maintenance of good understanding between his Britannic Majesty and the said Confederation, that the relations now subsisting between them should be regularly acknowledged and confirmed by the signature of a treaty of amity, commerce, and navigation.

ARTICLES II., III., IV., V., VI., VII., VIII.—Same as in Mexican treaty.

ARTICLE IX.—In whatever relates to the police of the ports, the lading and unlading of ships, the safety of merchandise, goods, and effects, the succession to personal estates by will or otherwise, and the disposal of personal property of every sort and denomination, by sale, donation, exchange, or testament, or in any other manner whatsoever, as also the administration of justice, the subjects and citizens of the two contracting parties shall enjoy, in their respective dominions and territories, the same privileges, liberties, and rights as native subjects; and shall not be charged, in any of these respects, with any higher imposts or duties than those which are paid, or may be paid, by the native subjects or citizens of the power in whose dominions or territories they may be resident; subject of course to the local laws and regulations of such dominions or territories.

In the event of any subject or citizen of either of the two contracting parties dying without will or testament, in the dominions or territories of the said contracting parties, the consul-general or consul of the said nation, or, in his absence, his representative, shall have the right to nominate curators, to take charge of the property of the deceased, so far as the laws of each country will permit, for the benefit of his lawful heirs and creditors, without interference, giving convenient notice thereof to the authorities of the countries.

ARTICLE X.—The subjects of his Britannic Majesty residing in the Peru-Bolivian Confederation, and the natives and citizens of the Peru-Bolivian Confederation residing in the dominions of his Britannic Majesty, shall be exempted from all compulsory military service whatsoever, whether by sea or land, and from all forced loans, or military exactions or requisitions; neither shall they be compelled under any pretext whatsoever, to pay any other ordinary charges, requisitions, or taxes greater than those that are paid by native subjects or citizens of the territories of the contracting parties, respectively.

ARTICLES XI. and XII.—Same as in Mexican treaty.

ARTICLE XIII.—The subjects of his Britannic Majesty, and the citizens of the Peru-Bolivian Confederation, respectively, shall enjoy in their houses, persons, and properties, the protection of the government, and continue in possession of the privileges which they now enjoy. And the subjects of his Britannic Majesty residing in the territories of the Peru-Bolivian Confederation, shall furthermore enjoy the most perfect and entire security of conscience, without being annoyed, prevented, or disturbed on account of their religious belief. Neither shall they be annoyed, mo-



lest, or disturbed in the proper exercise of their religion, provided that this take place in private houses, and with a decorum due to divine worship, with due respect to the laws, usages, and customs of the country. In the like manner, the citizens of the Peru-Bolivian Confederation shall enjoy, within all the dominions of his Britannic Majesty, a perfect and unrestrained liberty of conscience, and of exercising their religion publicly or privately, within their own dwelling-houses, or in the chapels and places of worship appointed for that purpose, agreeably to the system of toleration established in the dominions of his said Majesty. Liberty shall also be granted to the subjects or citizens of either of the two contracting parties, who may die in the dominions or territories of the other, in burial places of their own, which, in the same manner, they may freely establish and maintain; nor shall the funerals or sepulchres of the dead be disturbed in any way, or upon any account.

ARTICLES XIV., XV., XVI.—Same as in Mexican treaty.

#### Additional Articles.

ARTICLE I.—Whereas, in the present state of Peru-Bolivian shipping, it would not be possible for the said Confederation to receive the full advantage of the reciprocity established by the Articles V., VI., and VII., of the treaty signed this day, if that part of the VIIth Article which stipulates that, in order to be considered as a Peru-Bolivian ship, a ship shall actually have been built in the Peru-Bolivian Confederation, should be strictly and literally observed, and immediately brought into operation; it is agreed that, for the space of fifteen years, to be reckoned from the date of the exchange of the ratifications of this treaty, any ships, whatsoever built being *bona fide* the property of, and wholly owned by, one or more citizens of the Peru-Bolivian Confederation, and whereof the master and three-fourths of the mariners at least are also mutual born citizens of the Peru-Bolivian Confederation, or persons domiciliated in the Peru-Bolivian Confederation by act of the government, as lawful subjects of the Peru-Bolivian Confederation, in his Majesty the King of the United Kingdom of Great Britain and Ireland reserving to himself the right, at the end of the said term of fifteen years, to claim the principle of reciprocal restriction stipulated for in the Article VII. above referred to, if the interests of British navigation shall be found to be prejudiced by the present exception to that reciprocity, in favour of Peru-Bolivian shipping.

ARTICLE II.—It is further agreed that, for the like term of fifteen years, the stipulations contained in the Articles V. and VI. of the present treaty shall be suspended; and, in lieu thereof, it is hereby agreed, that until the expiration of the said term of fifteen years, British ships entering into the ports of the Peru-Bolivian Confederation, from the United Kingdom of Great Britain and Ireland, or any other of his Britannic Majesty's dominions, and all articles the growth, produce, or manufacture of the United Kingdom, or of any of the said dominions, imported in such ships, shall pay no other or higher duties than are or may hereafter be payable in the said ports by the ships, and the like goods, the growth, produce, or manufacture of the most favoured nation; and, reciprocally, it is agreed that Peru-Bolivian ships entering into the ports of the United Kingdom of Great Britain and Ireland, or any other of his Britannic Majesty's dominions, from any port of the Peru-Bolivian Confederation, and all articles, the growth, produce, or manufacture of the said Confederation, imported in such ships, shall pay no other or higher duties than are or may hereafter be payable in the said ports, by the ships and the like goods, the growth, produce, or manufacture of the most favoured nation; and that no higher duties shall be paid, or bounties or drawbacks allowed, on the exportation of any article, the growth, produce, or manufacture of the dominions of either country, in the ships of the other, than upon the exportation of the like articles in the ships of any other foreign country.

It being understood that, at the end of the said term of fifteen years, the stipulations of the said Vth and VIth Articles shall, from thenceforward, be in full force between the two countries.

The present additional articles shall have the same force and validity as if they were inserted, word for word, in the Treaty signed this day. They shall be ratified, and the ratifications shall be exchanged at the same time.

*Treaty of Amity, Commerce, and Navigation, between his Majesty and the Republic of Bolivia. Signed at Sucre, September 29, 1840.*

ARTICLES I., II., III., IV., V., VI., VII., VIII., IX., X.—Same as in Mexican and Peru-Bolivian Treaty.

ARTICLES XI. and XII.—Same as in Mexican Treaty.

ARTICLES XIII. and XIV.—Same as in Peru-Bolivian Treaty.

ARTICLES XV. and XVI.—Same as in Mexican Treaty.

*Additional Articles.*

ARTICLE I.—Whereas, in the present state of Bolivian shipping, it would not be possible for the said republic to receive the full advantage of the reciprocity established by the Articles V., VI., and VII. of the Treaty signed this day, if that part of the VIIIth Article, which stipulates that, in order to be considered as a Bolivian ship, a ship shall actually have been built in the republic of Bolivia, should be strictly and literally observed, and immediately brought into operation; it is agreed that, for the space of fifteen years, to be reckoned from the date of the exchange of the ratifications of this Treaty, any ships, wheresoever built, being *bonâ fide* the property of, and wholly owned by, one or more citizens of the republic of Bolivia, and whereof the master and three-fourths of the mariners, at least, are also natural born citizens of the republic of Bolivia, or persons domiciliated in the republic of Bolivia by act of the government, as lawful subjects of the republic of Bolivia, to be certified according to the laws of that country, shall be considered as Bolivian ships; her Majesty the Queen of the United Kingdom of Great Britain and Ireland reserving to herself the right, at the end of the said term of fifteen years, to claim the principle of reciprocal restriction stipulated for in the Article VII. above referred to, if the interests of British navigation shall be found to be prejudiced by the present exception to that reciprocity, in favour of Bolivian shipping.

ARTICLE II.—It is further agreed that, for the like term of fifteen years, the stipulations contained in the Articles V. and VI. of the present Treaty shall be suspended; and, in lieu thereof, it is hereby agreed, that until the expiration of the said term of fifteen years, British ships entering into the ports of the republic of Bolivia from the United Kingdom of Great Britain and Ireland, or any other of her Britannic Majesty's dominions, and all articles, the growth, produce, or manufacture of the United Kingdom, or of any of the said dominions, imported in such ships, shall pay no other or higher duties than are or may hereafter be payable, in the said ports by the ships, and the like goods, the growth, produce, or manufacture of the most favoured nation; and, reciprocally, it is agreed that Bolivian ships entering into the ports of the United Kingdom of Great Britain and Ireland, or any other of her Britannic Majesty's dominions, from any port of the republic of Bolivia, and all articles the growth, produce, or manufacture of the said republic, imported in such ships, shall pay no other or higher duties than are or may hereafter be payable in the said ports, by the ships and the like goods, the growth, produce, or manufacture of the most favoured nation; and that no higher duties shall be paid, or bounties and drawbacks allowed on the exportation of any article, the growth, produce, or manufacture of the dominions of either country, in the ships of the other, than upon the exportation of the like articles in the ships of any other foreign country.

It being understood that, at the end of the said term of fifteen years, the stipulations of the said Vth and VIth Articles shall, from thenceforward, be in full force between the two countries.

ARTICLE III.—If in the drawing up of this Treaty in the Spanish language, an involuntary error has been made in the translation, the English text is to be adhered to.

The present additional articles shall have the same force and validity as if they were inserted, word for word, in the Treaty signed this day. They shall be ratified, and the ratifications shall be exchanged at the same time.

*Treaty of Amity, Commerce, and Navigation between her Majesty and the Oriental Republic of the Uruguay. Signed at London, August 26, 1842.*

ARTICLES I. and II.—Same as in Mexican Treaty.

ARTICLE III.—There shall be reciprocal liberty of commerce and navigation between and amongst the subjects and citizens of the two high contracting parties; and the subjects and citizens of the two countries, respectively, shall not pay in the ports, harbours, roads, cities, towns, or places whatsoever in either country, any other or higher duties, taxes, or imposts, under whatsoever names designated or included, than those which are there paid by the subjects or citizens of the most favoured nation; and the subjects and citizens of each of the high contracting parties shall enjoy the same rights, privileges, liberties, favours, immunities, and exemptions, in matters of commerce and navigation, that are granted, or may hereafter be granted, in either country, to the subjects or citizens of the most favoured nation.

No duty of customs or other impost shall be charged upon any goods the produce of one country, upon importation by sea or by land from such country into the other, higher than the duty or impost charged upon goods of the same kind, the produce of, or imported from, any other country. And her Majesty the Queen of the United Kingdom of Great Britain and Ireland, and the Oriental Republic of the Uruguay, do hereby bind and engage themselves not to grant any favour, privilege, or immunity in matters of commerce and navigation, to the subjects or citizens of any other State, which shall not be also and at the same time extended to the subjects or citizens of the other high contracting party; gratuitously, if the concession in favour of that

other State shall have been gratuitous; and on giving as nearly as possible the same compensation or equivalent, in case the concession shall have been conditional.

ARTICLE VII.—The subjects of her Britannic Majesty shall have full liberty, in all the territories of the Oriental Republic of the Uruguay, to manage their own affairs themselves, or to commit them to the management of whomsoever they please, as broker, factor, agent, or interpreter; and they shall not be obliged to employ any other persons in those capacities, than those employed by the citizens of the Oriental Republic of the Uruguay; and they shall not be restrained in their choice of persons to act in such capacities, nor be obliged to pay them any other salary or remuneration than such as is paid in like cases by the citizens of the said republic; and absolute freedom shall be allowed in all cases to the buyer and seller to bargain and fix the price of any goods, wares, or merchandise imported into and exported from the Oriental Republic of the Uruguay, as they shall see fit, provided they observe the laws and established customs of the country. The same privileges shall be enjoyed in the dominions of her Britannic Majesty by the citizens of the Oriental Republic of the Uruguay, under the same conditions.

The subjects and citizens of each of the contracting parties, respectively, shall, in the territories of the other, receive and enjoy full and perfect protection for their persons and property, and shall have free and open access to the courts of justice in the said countries, respectively, for the prosecution and defence of their just rights; and they shall be at liberty to employ, in all causes, the advocates, attorneys, or agents of whatever description, whom they may think proper; and they shall enjoy, in this respect, the same rights and privileges therein, as native citizens.

ARTICLE VIII.—In whatever relates to the police of ports, the lading and unlading of ships, the safety of merchandise, goods, and effects, the succession to personal estates by will or otherwise, and the disposal of personal property, of every sort and denomination, by sale, donation, exchange, or in any other manner whatsoever; and to the administration of justice; the subjects and citizens of each of the two contracting parties shall enjoy, in the dominions and territories of the other, the same privileges, liberties, and rights, as native subjects or citizens; and they shall not be charged, in any of these respects, with any higher imposts or duties than those which are or may be paid by natives; conforming of course to the local laws and regulations of such dominions or territories.

And it is further agreed, that the subjects and citizens of the two contracting parties shall have and enjoy, in all the dominions or territories of each other, the most full and perfect liberty to devise or dispose of their property and effects of every kind and denomination, and whatsoever situate, by will or testament, to such person or persons, and in such proportions as their own free will may dictate.

If any subject or citizen of either of the two contracting parties should die without will or testament in the dominions or territories of the other, the consul-general or consul, or, in his absence, the representative of such consul-general or consul, shall have the right to nominate curators to take charge of the property of the deceased, so far as the laws of the country will permit, for the benefit of the lawful heirs and creditors of the deceased, without being interfered with by the authorities of the country, but giving to these authorities due and proper notice.

ARTICLE IX.—The subjects of her Britannic Majesty residing in the territories of the Oriental Republic of the Uruguay, and the citizens of the said Republic residing in the dominions of her Britannic Majesty, shall be exempted from all compulsory military service whatsoever, either by sea or land, and from all forced loans or military exactions or requisitions.

Neither shall they be compelled, under any pretext whatsoever, to pay any charges, requisitions, or taxes, greater than those which are or may be paid by native subjects or citizens of the territories in which they reside.

ARTICLE X.—It shall be free for each of the two contracting parties to appoint consuls for the protection of trade, to reside in the dominions and territories of the other party; but no consul shall act as such, until he shall, in the usual form, be approved and admitted by the government to which he is sent; and either of the contracting parties may except from the residence of consuls such particular places as they may judge fit to be excepted. The diplomatic agents and consuls of the Oriental Republic of the Uruguay, in the dominions of her Britannic Majesty, shall enjoy whatever privileges, exemptions, and immunities, are or may there be granted to agents of the same rank belonging to the most favoured nation; and in like manner, the diplomatic agents and consuls of her Britannic Majesty in the territories of the Oriental Republic of the Uruguay, shall enjoy, according to the strictest reciprocity, whatever privileges, exemptions, and immunities, are or may there be granted to the diplomatic agents and consuls of the most favoured nation.

ARTICLE XI.—Same as Article XII. in Mexican Treaty.

ARTICLE XII.—Same as Article XIII. in Peru-Bolivian Treaty.

ARTICLE XIII.—The present Treaty shall be in force for the term of ten years from the date thereof; and further, until the end of twelve months after either of the high contracting parties

shall have given notice to the other of its intention to terminate the same: each of the high contracting parties reserving to itself the right of giving such notice to the other at the end of the said term of ten years, or at any subsequent time.

And it is hereby agreed between them, that at the expiration of twelve months after such notice shall have been received by either party from the other, this Treaty, and all the provisions thereof, shall altogether cease and determine.

**ADDITIONAL ARTICLE.**—Whereas by Article IX. of the Treaty of Amity, Commerce, and Navigation, concluded and signed this day between her Britannic Majesty and the Oriental Republic of the Uruguay, it is stipulated that the subjects of her Britannic Majesty, residing in the said Republic, shall not be compelled, under any pretext whatsoever, to pay any charges, requisitions, or taxes, greater than those which are or may be paid by native citizens; and whereas, by a law of the Oriental Republic of the Uruguay, a foreigner pays for the licence to open a shop, or other establishment included in the provisions of the said law, a sum greater than that which is paid by a native citizen; her Britannic Majesty engages, notwithstanding the provisions of the above-mentioned Article, not to insist upon the abolition of this distinction, so long as it exists impartially with regard to the subjects or citizens of every other foreign nation.

And his Excellency the President of the Oriental Republic of the Uruguay engages, on his part, that if at any future time, the amount payable by British subjects for such licence should be increased, a corresponding increase shall at the same time be made in the sum payable by native citizens of the Republic; so that the proportion between the sum payable by British subjects and the sum payable by citizens of the Oriental Republic of the Uruguay, respectively, shall never be altered to the prejudice of British subjects.

The present additional article shall have the same force and validity as if it were inserted, word for word, in the Treaty signed this day. It shall be ratified, and the ratifications shall be exchanged at the same time.

**SECOND ADDITIONAL ARTICLE.**—Whereas a strict and immediate execution of that part of Article VI. of the Treaty of Amity, Commerce, and Navigation, signed at London on the 26th of August, 1842, between her Majesty the Queen of the United Kingdom of Great Britain and Ireland, and the Oriental Republic of the Uruguay, which stipulates that a ship must have been actually built within the territory of the Oriental Republic of the Uruguay, to be considered a ship of that Republic, would, in the present state of Uruguay shipping, deprive the Republic of the full advantage of the reciprocity intended to be established by the Treaty; it is agreed that, for the space of seven years from the date of the exchange of the ratifications of the said Treaty, any ships, wheresoever built, being owned, navigated, and registered in conformity with the provisions of Article VI. of the Treaty, shall be considered as ships of the Oriental Republic of the Uruguay: her Majesty the Queen of the United Kingdom of Great Britain and Ireland reserving to herself the right to claim, at the end of the said term of seven years, the strict enforcement of all the stipulations contained in the said article of the Treaty, relative to the conditions which are to determine the national character of vessels of the Oriental Republic of the Uruguay.

The present additional article shall have the same force and validity as if it had been inserted, word for word, in the aforesaid Treaty of the 26th of August, 1842. It shall be ratified, and the ratifications shall be exchanged at the same time and place as those of the Treaty.

#### BRAZIL.

The *Commercial Treaty* with Brazil has expired in accordance with a notice given two years previously to that effect. No new Treaty has as yet been negotiated in consequence of excluding, by a prohibitory duty, sugar, the produce of Brazil by the British sugar duties acts of 1842, 1843, 1844, 1845.

CHAPTER XXXIX.

CUSTOMS' TARIFF OF THE SPANISH AMERICAN REPUBLICS.

THE commercial regulations and custom-house prohibitions and duties of the Spanish American Republics have been characterised by barbarous restrictions and by ignorance of all sound principles of commerce and finance. The most absurd restrictions even upon internal traffic, and the most preposterous attempts to protect national industry, have been adopted since the independence of those states, and as suddenly and capriciously altered in form. These regulations, and prohibitions, and duties have, like the revolutions of those unfortunate countries, been suddenly and capriciously changed by every new ruler, but always to the great injury of trade and commerce.

Though the latest tables of duties which we have obtained may, in a very short period, be altered, we believe the changes will not, for some time, materially alter the amount of duty, nor the restrictions on trade.

MEXICO.

*General Commercial Regulations for the Maritime and Frontier Custom-houses, according to the Laws of the 27th of August, 1845.*

ARTICLE I.—Every vessel of whatever nation, not at war with Mexico, shall be admitted into such ports of the latter as are open to foreign commerce; and in the act of arriving, the captain, or supercargo, and the crew, as well as the vessel and the cargo, shall be subjected to the regulations prescribed in this decree; to the payment of duties, and to the penalties established by it, or to the measures in force at the time of arriving. Vessels shall therefore be considered as arrived for all the uses of this tariff immediately on casting anchor in the waters of the port.

ARTICLE II.—Vessels proceeding from a foreign port, not excepting national vessels, shall bring no more merchandise than is destined for the Mexican port to which they are bound. The breach of this article shall be punished by confiscating the vessel and the merchandise not destined to the same port.

ARTICLE III.—The following ports are open to foreign commerce:

	{ Sisal. Campeachy. Santa Juan Bautista de Tabasco. Vera Cruz. Santa Anna de Taumalipas. Matamoros. Matagorda. Velasco Galveston	
In the Mexican Gulf . . . . .		
		{ Acapulco. San Blas. Mazatlan. Guaimas. Monterey.
In the Pacific . . . . .		
In the Gulf of California . . . . .		
In the Sea of Upper California . . . . .		

Section I.

ARTICLE IV.—National vessels, conveying foreign or native goods, produce, or other effects from one port to another, or others in the republic, shall be free from tonnage duties.

ARTICLE V.—The following effects shall be free of all duties in whatever vessel they may be imported, viz.:

1. Card-wire.
2. Exotic or dissected animals.
3. Quicksilver.
4. Mineral coal, until the mines of the republic supply it.



5. Mineralogical and geological collections.
6. Objects of natural history.
7. Designs and models of machines, edifices, monuments, and shipping.
8. Bricks and earth for foundry furnaces.
9. Printing types.
10. Printed books, stitched and manuscript, or printed music, not including in this exemption books and other prints used for infant schools, or for devotion, and bound or half-bound books.
11. Topographical and geographical maps and charts.
12. Machines, apparatus, and instruments for scientific purposes.
13. Machines and apparatus for agriculture, mining, and the arts, except *stills* that are not of new invention. (In this and the preceding classification *machines* are understood to be such works as are composed of various pieces, with the object of putting into play mechanical power; and *apparatus* such works as are composed of various pieces adapted for experiments in physics, and the chemical affinities of bodies, solid, liquid, gaseous, or imponderable; things that can be sold separately, such as pig iron, oil, broad cloth, plush, skins, &c., though coming as connected with machinery, shall be subject to the payment of duties.)
14. Ancient and modern coins of all metals, and facsimiles of them in compositions or pasteboard.
15. Ship masts.
16. Exotic plants and their seeds.
17. New vessels of all kinds, destined to become naturalised.
18. Linen rags.
19. Printing ink.

ARTICLE VII. Such articles as are declared free of importation duties, shall also be free of all other duties in their transit through the country.

ARTICLE VIII. Although the effects enumerated in the 5th article shall be free of duties, they must be entered in the general manifest of the vessel, and bring particular invoices with them made in conformity with what is prescribed in Article XXVIII. Goods arriving in the republic without said documents, and having a consignee, he shall pay only a fine of fifty dollars, but should there be no consignee to take charge of them immediately, the fine shall be levied on said effects, which in this case shall be 100 dollars, and the surplus effects shall be delivered to the respective consuls, that they may hold them at the disposal of whoever may have a right to them.

#### Section II.—Prohibitions.

ARTICLE IX.—The importation of the following effects is prohibited under the penalty of confiscation, and other penalties imposed by this tariff:

1. Brandy distilled from sugar-cane, and any other not from the grape, except gin and rum imported in bottles and jars.
2. Starch.
3. Aniseed, cumin, and caraway-seed.
4. Capers.
5. Sugar of all kinds.
6. Rice.
7. Raw Cotton.
8. Indigo.
9. Brass and copper wire of all kinds.
10. Fire-arms, and other arms of all kind.
11. Sulphur.
12. Boots and half-boots of leather or cloth, with soles for men, women, and children.
13. Buttons of every metal, which are engraved or stamped on the obverse or reverse with the national or Spanish arms.
14. Coffee.
15. Manufactured wax.
16. Cast nails of all sizes.
17. Copper in pigs, and manufactured into utensils for domestic use.



- shipping.
- not including in this ex-  
ls, or for devotion, and
- s.  
ts, except *stills* that are  
ication *machines* are un-  
pieces, with the object of  
h works as are composed  
nd the chemical affinities  
ngs that can be sold se-  
s, &c., though coming as  
ent of duties.)  
them in compositions or
- ation duties, shall also be
- th article shall be free of  
vessel, and bring parti-  
ribed in Article XXVIII.  
ving a consignee, he shall  
ee to take charge of them  
in this case shall be 100  
pective consuls, that they  
them.
- prohibited under the pe-  
the grape, except gin and
- en, women, and children.  
on the obverse or reverse
- tic use.
18. Cumin.
  19. Tortoiseshell and horn, manufactured into articles of the latter material only.
  20. Epulettes of all kinds and metals for military insignia.
  21. Cordovan leather of all kinds and qualities.
  22. Tin in blocks.
  23. All kinds of prints, miniatures, pictures, and figures that are obscene, and in general every article of workmanship that is obscene, and contrary to religion and good morals.
  24. Artificial flowers.
  25. All kinds of galloons made of metals or other materials.
  26. Chamois leather of all kinds.
  27. Woollen cloths of the poorest and coarsest kinds, called "gerga" and "gergue-tilla."
  28. Wheat flour, except for Yucatan.
  29. Every kind, number, and colour of cotton yarn.
  30. Every kind, number, and colour of cotton thread.
  31. Thread of cotton and linen mixed.
  32. Soap of all kinds.
  33. Children's toys.
  34. Common earthenware, glazed or not glazed, printed or plain.
  35. Books, pamphlets, and manuscripts prohibited by competent authority.
  36. Blank books, ruled or not ruled, and invoices, bills of exchange, bills of lading, and forms of custom-house documents, whether printed, engraved or lithographed.
  37. Hog's lard.
  38. Molasses.
  39. Timber of all kinds, excepting for ship masts, fine wood for veneers, and that permitted in Tampico and Matamoros by the decree of the 3rd of June, 1840, sub-ject to the duties assigned to it.
  40. Munitions of war, whether of lead, or any other metal.
  41. Playing cards of all kinds.
  42. Gold leaf or tinsel.
  43. Broad cloth, not of the first quality.
  44. Parchments, except for drawing.
  45. Lead in the rough or refined.
  46. Gunpowder, except for sporting.
  47. Ploughshares of the same form as that used in the country.
  48. "Rebosos" (cotton scarfs of the country) of all kinds, and all printed or clouded cloths, imitating them.
  49. All kinds of ready-made clothing, including vestments and clerical ornaments.  
(The following articles excepted :  
Bands and sashes, with or without fringe.  
Covered buttons of all kinds. Leather shirts.  
Stocking web, shirts and drawers, whether of silk, cotton, or wool.  
Silk scarfs.  
Netted, or elastic caps, whether of silk, cotton, or wool.  
Gloves.  
Stockings, hats, and suspenders.  
Handkerchiefs.  
Shawls, with and without linings.)
  50. Common salt.
  51. Saltpetre.
  52. Blankets and coverlets of cotton or woollen, or of a mixture of both.
  53. "Sayal" (a fabric made of wool and hair) and sayalete (a coarse woollen stuff called in some places tamin).
  54. Tallow in the rough and refined.
  55. Tobacco of all kinds and in every form. It can only be imported by the director of the tobacco monopoly, but private licerces for cigars and rappee will be granted

by the government, in which case the duties will be paid at three dollars per pound.

56. Plain and ribbed cloths, bleached, and unbleached, made of cotton alone or mixed, that do not exceed thirty threads west and warp on a quarter inch.
57. Unbleached, twilled, and satin-faced cloths, made of cotton only or mixed, which do not exceed thirty threads west and warp on a quarter inch.
58. Plain coloured cloths of fast colours made of cotton only, or mixed, which do not exceed twenty-five threads west and warp on a quarter inch.

(When in this and other parts of the tariff colours are alluded to, it must be understood that the definition includes not only the colours which resist the action of water, soap, and light, but also those which do not resist them, but always retain enough colour to prevent them being used to the prejudice of the bleached and unbleached cottons manufactured in the country.)

59. Plain coloured cloths of fugitive colours, made of cotton only, or mixed, which do not exceed thirty threads under the quarter inch of west and warp.
60. Salt pork cured or pressed and the offal of pigs.  
(In this prohibition are not included *sausages* and *smoked hams*.)
61. Wheat and all other grain.
62. Shoes and slippers.

With respect to manufactured articles of iron and steel, the following are exempted from the said prohibition, and they shall pay the corresponding duties:—

- Awl blades.
- Fish hooks.
- Barrel hoop and hoop iron.
- Gimlets.
- Braces and bracebits.
- Gravers.
- Knives proper to the arts.
- Strings for musical instruments.
- Hand vices.
- Hooks for dentists.
- Files.
- Saws.
- Screws.

ARTICLE X. The law of the 29th of March, 1827, remains in force, inasmuch as the powers given by it to the states' legislatures for fixing the periods for allowing the importation, are exercised by the "juntas" of the departments.

ARTICLE XI. The importation of wheat into the state of Chiapas is permitted in such cases as the "junta" of the department shall determine.

*Section III.—Of Duties on a Valuation to be fixed according to the prices of the Articles within the Republic.*

ARTICLE XII. All goods, produce, and effects included in this tariff shall pay the rates designated in it.

The goods which exceed a vara in width shall be reduced to square measure, and the rate shall be collected on each square vara; but cloths under a vara wide, which are joined together by a seam or list, are not to be passed as a single piece, otherwise it will be held as a fraud. Those which are not specified in this tariff, shall pay an *ad valorem* duty of thirty per cent.

ARTICLE XIII.—The vessels, barrels, or bottles, which contain liquids, and the common wrappers of piece goods, including up to ten varas of inside wrapper, whether of linen, woollen, or cotton stuff not prohibited, will be exempt from duties, but if they exceed this length the whole shall pay duty according to this tariff, and should they be of a prohibited kind, they shall be confiscated.

SECTION IV.—Specific duties imposed according to fixed valuations on the basis of thirty per cent. These valuations are those which the goods are worth in Mexico, without any reference to the invoice prices. The following

ARTICLES.	Weight, Measure, or Number.	Mexican Money.	British Money.	ARTICLES.	Weight, Measure, or Number.	Mexican Money.	British Money.
		Import Duty.	Import Duty.			Import Duty.	Import Duty.
Oil, lincsed.....	lb.	dira. cts.	£ s. d.	Fine wood for veneers.....	1000 sq. ft.	dira. cts.	£ s. d.
— olive.....	100 lbs.	5 0	0 0 0	Building-timber, admitted at Tampico and Matamoros by the decree of the 3rd of June, 1840.....	do.	10 00	2 1 8
Steel.....	do.	2 00	0 8 4	Shingles for roofing, by virtue of the same decree.....	thousand	2 00	0 8 4
Gin.....	do.	16 00	3 6 8	Butter, the weight of vessel included.....	100 lbs.	8 00	1 13 4
Rum.....	do.	18 00	3 15 0	Common writing-paper.....	quintal	12 00	2 10 0
Brandy from grapes, pure or mixed, without allowance for leakage.....	do.	12 00	2 10 0	Letter-paper.....	do.	16 00	3 0 8
Scented waters, of any herb, flower, or wood, including weight of vessel.....	lb.	0 10	0 0 8	Drawing-paper of all sizes, and ruled music-paper.....	do.	16 00	3 0 8
White lead.....	do.	0 12	0 0 6	Ruled paper for accounts, and other uses, and paper gilt and adorned on the surface.....	do.	24 00	5 0 0
Shelled almonds, sweet and bitter.....	100 lbs.	6 00	1 5 0	Paper hangings.....	do.	24 00	5 0 0
Almonds, in the husk.....	do.	4 00	0 10 8	Paper for letter-press.....	do.	6 00	1 5 0
Linseed.....	lb.	0 12½	0 0 6½	Copylog-press paper.....	do.	16 00	3 6 8
Cod-fish, and any other dried or smoked.....	100 lbs.	4 00	0 16 8	Sand-paper of all qualities.....	do.	7 00	1 9 2
Whalebone, in the rough or manufactured.....	lb.	0 14	0 0 7	Wrapping-paper.....	do.	3 00	0 12 6
Common glass bottles (empty).....	dozen	0 75	0 3 ½	Walnuts, figs, and all other dried fruits.....	do.	3 00	0 12 6
Dentalia.....	do.	1 00	0 4 2	Pepper, fine and common.....	100 lbs.	8 00	1 13 4
Guayaquil, Para, or Island cocoon.....	100 lbs.	4 00	0 16 8	Peccans of all kinds, the weight of the wrappers included.....	do.	4 00	0 16 8
Cocoa of any other kind.....	do.	8 00	1 13 4	Anchovies, salmon, tunny, and any other sea-fish in pickle, salted, dried, or in oil, the weight of the vessel included.....	do.	5 00	1 0 10
Paint-boxes, with paints in plates, or cakes of from twelve to forty-eight, and without any other addition — with paints in flasks, or casks, with other articles, glassmen and cases of all kinds.....	dozen	3 33	0 13 11	Tea, black.....	lb.	0 50	0 2 1
Bees-wax, hiesched and unblesched.....	lb.	1 00	0 4 2	— green.....	do.	0 75	0 3 ½
Virgin-wax.....	100 lbs.	22 00	4 11 8	Furniture, old and new, all kinds.....	100 lbs.	15 00	3 2 0
Beer and cider, in quart bottles, without allowance for leakage.....	100 lbs.	8 00	1 13 4	Carriages or open chariots, — two wheels.....	each	25 00	5 4 2
Beer and cider, in barrel, without allowing for leakage.....	do.	4 00	0 10 8	— four wheels.....	do.	100 00	20 16 8
Cloves.....	lb.	0 50	0 2 1	— gigs, two wheels.....	do.	50 00	10 8 4
Estobles, not prohibited, such as hams and sausages, the latter called "chorizon," "chorizonee," and "hutti-feras".....	100 lbs.	8 00	1 13 4	— small carriages, two seats.....	do.	150 00	31 5 0
Preserves for eating, including weight of vessel containing them.....	do.	25 00	5 4 2	— coaches, landaus, two or more seats.....	do.	500 00	62 10 0
Sweetmeats, ditto, ditto.....	do.	50 00	10 8 4	— do. in omnibus*.....	do.	100 00	20 16 8
Pickles in vinegar and salt.....	do.	16 00	3 6 8	Glass or crystal, formed into pieces of all kinds, colours, and sizes, except window-glass, and plate-glasses, without allowance for breakage, gross weight.....	100 lbs.	6 00	1 5 0
Manufactured spero.....	do.	25 00	5 8 4	Glassware of all other kinds, as window and plate.....	do.	10 00	2 1 8
Sperm in cakes.....	do.	12 50	2 14 2	Window-glasses, of all numbers and colours, without any allowance for breakage—gross weight.....	do.	10 00	2 1 8
Fruits preserved in brandy or other liquors, weight of vessel included.....	do.	23 00	3 15 10	Vinegar.....	do.	3 00	0 13 4
— of all kinds, not manufactured.....	quintal	1 50	0 6 3	White wices of all kinds, in barrel, without allowance for leakage.....	do.	2 50	0 10 5
— in plate, wrought and cast, and hoop-iron.....	do.	3 00	0 12 6	— do. in bottle, do. do. do. in barrel, do. do. do. in hottle, do. do. do.	do.	3 25	0 13 6½
Tin-plates of all kinds and sizes.....	do.	4 50	0 18 9		do.	2 25	0 9 4½
Books or pamphlets of first lessons or of devotion.....	100 lbs.	8 00	1 13 4		do.	3 00	0 12 6

\* In levying the duties on this kind of article, no distinction will be made between new and old, and it is understood that such vehicles may be prevented from running on the public ways, if their wheels are not of the size prescribed by the police.

be paid at three dollars

e of cotton alone or mixed, a quarter inch.

otton only or mixed, which quarter inch.

ly, or mixed, which do not ter inch.

ed to, it must be understood

e action of water, soap, and

n enough colour to prevent

ched cottons manufactured

n only, or mixed, which do

weft and warp.

smoked hams.)

the following are exempted

ng duties:—

ms in force, inasmuch as the

eriods for allowing the impor-

Chiapas is permitted in such

ording to the prices of the

n this tariff shall pay the rates

d to square measure, and the

a vara wide, which are joined

iece, otherwise it will be held

all pay an *ad valorem* duty of

hich contain liquids, and the

f inside wrapper, whether of

pt from duties, but if they ex-

tariff, and should they be of a

## ARTICLES of Flax, Hemp, Tow, and Grass.

ARTICLES.	Weight, Measure, or Number.	Mexican Money.		British Money.		ARTICLES.	Weight, Measure, or Number.	Mexican Money.		British Money.	
		Import Duty.	Import Duty.	Import Duty.	Import Duty.			Import Duty.	Import Duty.		
		dtrs. cts.	£ s. d.	dtrs. cts.	£ s. d.			dtrs. cts.	£ s. d.	dtrs. cts.	£ s. d.
Hemp.....	quintal	2 00	0 8 4			Bleached and unbleached, more than thirty-six threads to the quarter inch	vara	0 09	0 0 4		
Flax.....	do.	3 00	0 12 6			Plain cloths, made of the last-mentioned materials, painted, striped, or shaded, at and under a vara wide.....	do.	0 09	0 0 4		
Carpeting of hemp or tow alone, at and under a vara wide.....	vara	0 12½	0 0 6½			Bleached, unbleached, or coloured cloths figured, twilled or damasked, at and under a vara wide.....	do.	0 11	0 0 6		
Sheetings of flax or hemp, or imitations of them, at and under a vara wide.....	do.	0 07	0 0 3½			Bleached, unbleached, and coloured cloths, embroidered, or with open work, at and under a vara wide.....	do.	0 18	0 0 9		
Socks and half-stockings of all colours.....	dozen	0 75	0 3 1½			Men's and women's stockings of all kinds and colours...	dozen	1 50	0 0 3		
Tapes of all kinds and colours	lb.	0 60	0 2 6			Children's do. do. ..	do.	0 50	0 2 1		
Gloves of all sizes and colours	dozen	0 75	0 3 1½			Plain, white, or coloured handkerchiefs, at and under a vara wide.....	do.	1 50	0 6 3		
Linen-thread of all kinds, numbers, and colours.....	lb.	0 75	0 3 1½								
Twine of all kinds.....	100 lbs.	4 00	0 16 8								
Bleached, unbleached, and coloured cloths of hemp or hemp-tow, at and under a vara wide.....	vara	0 06	0 0 3								
Bleached and unbleached plain cloths, of flax, flax-tow, or grass, at and under a vara wide.....	do.	0 08	0 0 4								

Note 1.—Handkerchiefs exceeding a vara square shall be reduced to square measure for calculating the corresponding duty.

Note 2.—If any of the cloths included in the foregoing classification have a mixture of cotton in them, they shall pay the same duty annexed to cottons of a similar quality. If the mixture be of a material different from cotton, such as metal or silk, the same rate of duty shall be imposed as on a similar quality which has no mixture.

## ARTICLES of Wool, Hair, Feathers, and Furs.

ARTICLES.	Weight, Measure, or Number.	Mexican Money.		British Money.		ARTICLES.	Weight, Measure, or Number.	Mexican Money.		British Money.	
		Import Duty.	Import Duty.	Import Duty.	Import Duty.			Import Duty.	Import Duty.		
		dtrs. cts.	£ s. d.	dtrs. cts.	£ s. d.			dtrs. cts.	£ s. d.	dtrs. cts.	£ s. d.
Wool, raw.....	100 lbs.	4 00	0 16 8			Men's and women's stockings of all kinds and colours...	dozen	1 50	0 6 3		
Floor-carpets and "tripe" of all kinds, at and under a vara wide.....	vara	0 75	0 3 1½			Children's do. do. ..	do.	0 50	0 2 1		
Socks and half-stockings of all colours.....	dozen	0 75	0 3 1½			Plain and fancy broad-cloths of all colours, a vara wide.	vara	1 00	0 4 2		
Stocking-webs, shirt, and drawers.....	each	0 50	0 2 1			Handkerchiefs, plain, wrought and twilled, of all colours, at and under a vara wide, exclusive of the fringe...	do.	0 20	0 0 10		
Twilled casimere of all kinds and colours, at and under a vara.....	vara	0 75	0 3 1½			White and coloured plain cloths, at and under a vara wide.....	do.	0 12½	0 0 6½		
Worsted-thread of all kinds and colours.....	lb.	0 60	0 2 6			Cloths of all colours, worked damasked, crossed, striped, and twilled, at and under a vara wide.....	do.	0 15	0 0 7½		
Netted caps.....	dozen	3 00	0 12 0								
Gloves of all sizes and colours.....	do.	0 75	0 3 1½								

Note 1.—Handkerchiefs which exceed a square vara, shall be squared, and pay duties accordingly.

Note 2.—The cloths, included in this classification, having any mixture of cotton, shall pay, in addition to the rate annexed to them, fifteen per cent of the same rate. If the mixture be of any material different from cotton, such as metal or silk, they shall pay the rate annexed to a similar quality not mixed.

## ARTICLE XVI.—Silks.

ARTICLES.	Weight, Measure, or Number.	Mexican Money.		British Money.		ARTICLES.	Weight, Measure, or Number.	Mexican Money.		British Money.	
		Import Duty.	Import Duty.	Import Duty.	Import Duty.			Import Duty.	Import Duty.		
		dtrs. cts.	£ s. d.	dtrs. cts.	£ s. d.			dtrs. cts.	£ s. d.	dtrs. cts.	£ s. d.
Blond, and other lace and netting of all kinds and colours, plain and embroidered.....	lb.	12 00	2 10 0			Untwisted silk, or "quina," of all qualities and colours	lb.	2 00	0 8 4		
Embroideries and ornaments of all sizes.....	each	1 25	0 5 2½			Thrown silk, sewing silk, and chinelle, for embroidering, of all qualities and colours	do.	3 00	0 12 6		
Unmanufactured silk of all qualities.....	lb.	1 00	0 4 2			Plain and fancy silks of all fabrics, composed of silk only, or whatever quality or name.....	do.	3 00	0 12 6		

Note.—The cloths, and other merchandise included in this classification, having a mixture of any other material not metal, shall pay the rate as if of silk only.

COTTON Manufactures.

Weight, Measure, or Number.	Mexican Money.		British Money.	
	Import Duty.	Import Duty.	Import Duty.	Import Duty.
	dira. cts.	£ s. d.		
vara	0 09	0 0 4		
do.	0 09	0 0 4		
do.	0 11	0 0 6		
do.	0 18	0 0 9		
dozen	1 56	0 6 3		
do.	0 50	0 2 1		
do.	1 50	0 6 2		

Measure for calculating the correspondence of cotton in them, they shall be of a material different from cotton, which has no mixture.

Weight, Measure, or Number.	Mexican Money.		British Money.	
	Import Duty.	Import Duty.	Import Duty.	Import Duty.
	dira. cts.	£ s. d.		
dozen	1 50	0 6 3		
do.	0 50	0 2 1		
vara	1 00	0 4 2		
do.	0 20	0 0 10		
do.	0 12	0 0 6		
do.	0 15	0 0 7		

Duties accordingly, shall pay, in addition to the rate of material different from cotton, such

Weight, Measure, or Number.	Mexican Money.		British Money.	
	Import Duty.	Import Duty.	Import Duty.	Import Duty.
	dira. cts.	£ s. d.		
lb.	2 00	0 8 4		
do.	3 00	0 12 6		
do.	3 00	0 12 6		

g a mixture of any other material

ARTICLES.				ARTICLES.					
Weight, Measure, or Number.	Mexican Money.		British Money.		Weight, Measure, or Number.	Mexican Money.		British Money.	
	Import Duty.	Import Duty.	Import Duty.	Import Duty.		Import Duty.	Import Duty.	Import Duty.	Import Duty.
	dira. cts.	£ s. d.				dira. cts.	£ s. d.		
Socks and half-stockings....	dozen	0 80	0 3 4	Men's and women's stockings of all qualities and colours.....	dozen	1 50	0 6 3		
Stocking-web, shirts, and drawers.....	each	0 50	0 2 1	Children's do.....	do.	0 50	0 2 1		
White and coloured tapes....	lb.	0 75	0 3 1	Muslins, linos, gauzes, and other white and coloured cotton cloths of an open texture, fancy and plain, without regard to the number of threads, at and under a vara wide.....	do.	0 12	0 0 6		
Netted caps.....	dozen	3 00	0 12 0	Printed, striped, and checked handkerchiefs, of fast colours, from twenty-six threads on the quarter inch, at and under a vara wide.....	do.	0 12	0 0 6		
Gloves of all sizes and colours.....	do.	0 75	0 3 1	Plain white handkerchiefs, with white or coloured borders, exceeding thirty threads on the quarter inch, at and under a vara wide.....	do.	0 12	0 0 6		
Bleached and unbleached cloths, ribbed and plain, exceeding thirty threads weft and warp on the quarter inch, at and under a vara wide.....	vara	0 15	0 0 7	White handkerchiefs, twilled or with raised stripes or checks, at and under a vara wide.....	each	0 09	0 0 4		
Unbleached, twilled, or satin cloths, exceeding thirty threads weft and warp on the quarter inch, at and under a vara wide.....	do.	0 13	0 0 7	do. with borders or corners embroidered, or with open work, at and under a vara wide.....	do.	0 14	0 0 7		
Plain cloths, unbleached or striped, of fugitive colours, exceeding thirty threads on the quarter inch.....	do.	0 15	0 0 7	White and coloured muslin handkerchiefs, without regard to number of threads, at and under a vara wide.....	do.	0 16	0 0 8		
White, twilled, or satin cloths, with or without ombossing, raised face, or cut like velvet, at and under a vara wide.....	do.	0 15	0 0 7	Lace of cotton, including boxes, &c.....	lb.	2 00	0 8 4		
Plain cloths, printed or dyed, striped or shaded, of fast colours, from twenty-six threads weft and warp on the quarter inch, at and under a vara wide.....	do.	0 10	0 0 5						
Twilled, and all other cloths not plain, printed and dyed	do.	0 10	0 0 5						
Thread, cotton, or of cotton and wool, including the paper-packages.....	lb.	0 50	0 2 1						

Note 1.—All handkerchiefs which exceeds a square vara, shall be subject to pay duties, according to their kind, for the number of square vara they contain.

Note 2.—All the cloths included in this classification, although they may have a mixture of flax, hemp, grass, or of any of them, shall pay the rate and duty as pure cotton, according to the description of cloth they are.

ARTICLE XVIII.—The weights and measures referred to in this tariff, and which shall regulate the collection of duties, are those of established usage in this Republic. The measures, therefore, are:—

The *vara*, of three feet long.

The *foot*, of twelve inches.

The *inch*, of twelve lines.

The weights are,—

The *quintal*, of four arrobas, is equal to 101 lbs. 7 ounces, averdupois.

The *arroba*, of twenty-five pounds.

The *pound*, of sixteen ounces, is equal to 1 lb. 4 drams nearly, averdupois.

The *ounce*, of sixteen drachms.

The *drachm*, of thirty-six grains.

The moneys named for the payment of duties are,—

The *dollar*, of eight silver rials, in value equal to about 4s. 2d. sterling.

The *cents*, one hundred to each dollar.

*Dry Measure.*—The *eahiz* contains 12 fanegas; and the fanega, 12 celenines. The latter has many sub-divisions. The fanega is of the capacity of 3439 cubic inches, English, and is equal to 1.599 bushel.

*Liquid Measure.*—The mozo of wine contains 16 arrobas, or cantaros; an arroba, 8 azumbras, or 32 quartillos. A botta contains 30 arrobas. The arroba measures 981 cubic inches, English, and is equal to 4.245 gallons. The arroba of oil is equal to 3.33 gallons.

*Long Measure.*—The foot is divided into 12 pulgadas, and is equal to 11.128 inches, English. The palmo measures 9 pulgadas, or 8½ inches; the varn, 4 palmos, or 33.384 inches.

*Section V.—Of the Formalities required to be observed previous to the departure of the Vessel from the Port of Shipment.*

ARTICLE XXVII.—These formalities shall be observed:—

- 1st. By the shippers of goods to the Republic.
- 2nd. By the captains and supercargoes of the vessels which bring the said goods.
- 3rd. By the consuls, vice-consuls, or merchants, who certify the invoices of the shippers and the vessels' manifests in the mode expressed in the proper place.

*Of the Shippers and Consignees of Goods.*

ARTICLE XXVIII.—Any individual sending from a foreign country merchandise to the Mexican Republic, shall make one or more invoices (according as it suits him) of all the merchandise which he ships to each consignee. This invoice must contain the following particulars:—

- 1st. The name of the vessel and captain, and the port of Mexico to which the vessel is bound, together with the name of the party to whom the articles contained in said invoice are consigned.
- 2nd. The particulars in writing and cypher of the contents of all bales, cases, barrels, packs, or bundles in which each kind of merchandise comes.
- 3rd. The marks and numbers of each package.
- 4th. The name of the merchandise, and the particulars, in writing and cypher, of the quantity, weight, length, and breadth appertaining to the said merchandise, agreeably to what this tariff requires for the regulation of the payment of duties, it being understood that the width shall be expressed in the same kind of measure as the length.

The liquids and commodities, whose duties are regulated according to this tariff by weight, the invoices must specify in the kind of weight that is in use at the port from whence the vessel comes, and must give all particulars as to what it is.

- 5th. The signature of the owner or shipper.
- 6th. The shipper shall present to the Mexican consul, or vice-consul, residing at his port, three copies of the invoice, and this officer shall certify each one in the manner required in the thirty-fifth article, and then deliver to the said shipper one of the copies to be sent to his consignee by said vessel. Should there be no Mexican consul or vice-consul in the port, these invoices shall be presented to the consul or vice-consul of any other nation at peace with Mexico; but should there be no such consul or vice-consul there, then said invoices may be certified by two merchants of known reputation resident in the port. The form of the certificate will be, in all cases, that prescribed by the thirty-fifth article.

ARTICLE XXIX.—For the neglect of any one of these six requisites the collector shall impose the penalties hereinafter expressed, and exact them from the consignee.

- 1st. For the omission of each one of the requisites, 1, 2, and 3, a fine not under five, and not above twenty-five dollars.
- 2nd. Omitting to explain in writing and cypher what is required in 4, will incur a penalty similar to the one stated in the preceding paragraph; but if the invoice do not specify the quantity, weight, or measure of the goods, the whole of that part of the cargo not so specified shall be examined, and the duties on this part shall be charged twenty-five per cent more than that fixed in this tariff.
- 3rd. When the signature of the shipper is wanting in the invoices, the omission shall be punished by a fine of from five to twenty-five dollars; but should the signature be wanting in one or two copies, which in all other respects agree with the one signed, no penalty shall be incurred; and if they should not agree the aforesaid fine will be levied, and the duties shall be rated according to the invoice which will yield the greatest amount of them.
- 4th. In case the consular certificate, or that of two merchants where there are no



consuls, be wanting, the goods thus uncertified shall be placed in deposit for one month; during this time, should the consignee present certified invoices, the goods shall be despatched, without exacting any fine, but being longer in deposit without the required certificate being presented, they shall be confiscated. Where the certificate has been granted in any consulate, and the seal omitted, a fine shall be imposed of from ten to fifty dollars; but should this happen with respect to one or two of the copies, or that they be not certified at all, the penalty will be the same as that expressed in the preceding paragraph. Great care is required in packing separately all articles liable to quick ignition by friction.

ARTICLE XXX.—All interpolations, corrections, scrawlings, and erasures in the body of invoices are prohibited under a penalty of from fifty to two hundred dollars. Should any alteration be necessary, it shall be placed at the foot, and before the consular certificate, specifying clearly what is the alteration in the part or parts of said invoice, but without touching in any way the original writing, only in this way or in that expressed in Article XXI., can be admitted any alteration, otherwise the penalty imposed by this article shall be incurred.

ARTICLE XXXI.—Should the vessel have proceeded from two or more foreign ports, and have brought cargoes from each, she must bring invoices from each one of the goods taken on board at each place with the same number of copies and other requisites indicated in the preceding articles, and similar to those she brings from the first port of her sailing.

#### *Of Captains of Vessels.*

ARTICLE XXXII.—The duties of captains of vessels, spoken of in this tariff belong equally to supercargoes, when there are any.

ARTICLE XXXIII.—The captain of every vessel laden with any kind whatever of merchandise from a foreign port, must make a general manifest of them in triplicate, at the port of shipment, and this document shall specify:—

- 1st. The vessel's name and nation, the measurement of her tonnage in writing and cypher, the captain's name, the port of her departure, and the Mexican port to which she is bound.
- 2nd. The shippers' names and those of the consignees to whom the cargo is to be delivered.
- 3rd. The bales, cases, barrels, packs or packages of every kind, with their corresponding marks and numbers, the number of which shall be written in letters and cyphers, and each kind specified, whether they be bales or cases, &c.
- 4th. The general denomination of the merchandise shall be stated as it appears in the bills of lading.
- 5th. The date and signature of the captain.

6th. The captain shall present to the Mexican consul or vice-consul residing in the port from whence he sails, three copies of the manifest, in order that in each one may be written the certificate expressed in the thirty-fourth Article. Should there be no consuls or vice-consuls there, the provision stated in the sixth paragraph of the twentieth Article shall be observed.

ARTICLE XXXIV. For the omission of any of the first five conditions aforesaid, the captain shall be fined from five to twenty-five dollars, to be regulated by the collector.

ARTICLE XXXV.—In case the certificate alluded to in the sixth condition be omitted in the three copies of the manifest, the vessel, and all that belongs to it will be confiscated but the cargo will not be subject to this penalty provided its respective invoices and certificates are in order.

ARTICLE XXXVI.—The omission of the certificate, seal, or captain's signature, and any one of the three copies of the manifest shall be liable to similar fines as the omissions of a similar nature in the shipper's invoices.

ARTICLE XXXVII.—It will be the captain's duty to avoid the defects in his manifest spoken of in Article XXX., and in case there be any, to have them rectified in the same manner as is stated in the said article, under the penalty of 200 dollars for each infraction.

ARTICLE XXXVIII.—The captain is equally obliged to present certified manifests of any cargo he may receive at ports where he may stop at, after his first sailing, as well as to have invoices made out agreeably to Article XXX., under the penalty of losing his vessel, and all that belongs to her, for such omission.

*Of Consuls and Consular Certificates.*

ARTICLE XXXIX.—The consuls and vice-consuls of the republic resident in foreign countries, are required under the strictest penalty of the law punctually to observe all the provisions of this tariff that relate to themselves. At the same time, the republic expects all consuls, vice-consuls, and merchants of friendly nations, to proceed agreeably to these instructions, in the exercise of that protection which in their official capacity it is their duty to extend to the fair trader, and thus protect the captains of vessels and shippers of goods from the injuries to which they would be exposed by any deviation from the forms prescribed in this tariff for their guidance.

ARTICLE XL.—As soon as any captain or super-cargo of a vessel presents the consul with the manifest in triplicate, of the cargo destined to any Mexican port, or when any merchant delivers him his invoices in triplicate, he shall intimate to them that if any alteration is necessary, it must be done immediately without losing sight of the provision relative to alterations contained in Articles XXX. and XXXVII.; for when once the certificate is added, no alteration whatever shall be admitted.

ARTICLE XLI.—By virtue of what is provided in Article XXX., no consul, vice-consul, or merchant, shall certify any manifest or invoice brought to them with interpolations, corrections, scratchings, or erasures; in such case they shall be returned to the owner to be written out afresh; but if it should happen that the sailing of the vessel does not allow time for this, the consular certificate may be added, provided said defects are described in it, whether they occur in manifests or invoices; such defects being interpolations, corrections, scratchings, or erasures. The fees of office in such case, will be double what is commonly paid for a certificate. When any manifest or invoice has not passed these forms, the fine imposed by the Articles XXX. and XXXVII. will be incurred by the captain or consignee.

ARTICLE XLVIII.—Before certifying the manifests of the captains and the invoices of shippers, the consul or vice-consul shall ask if they are aware of the kind of goods, produce, and other merchandise prohibited from entering the republic, and of the penalties imposed by this tariff on those who trade in such merchandise. If they reply in the affirmative, their documents shall be certified; if the contrary, they shall be made aware of them before the certificates are granted.

*Section VI.—Of the Arrival of Vessels at the Ports of the Republic.*

ARTICLE XLIX.—All foreign vessels arriving at the ports of the republic, shall pay a tonnage duty of twelve rials per ton, and national vessels arriving direct from foreign ports shall be subject also to the same.

The anchorage dues in respect to both are abolished.

ARTICLE L.—When a vessel, after her total discharge, is permitted, agreeably to Article CV., to go from one port to another in the republic, in order to ship merchandise of the country, tonnage duties shall not again be exacted, but in order to enjoy this privilege, it must be understood that she comes direct from a national port, otherwise she shall pay the usual dues.

ARTICLE LI.—The captains or supercargoes of vessels proceeding from a foreign port, on arrival in the waters of a Mexican port, shall not allow any person whatever to come on board until they have been visited by the quarantine officers, and those of the custom-house, whose boats shall carry the national flag. The violation of these provisions shall subject the captain or supercargo to a fine of fifty dollars. An equal fine shall be exacted from any person not belonging to the vessel, who shall either speak or board her before the visit of the aforesaid officers.

The non-payment of the fine shall be remedied by confining the defaulters, who shall also suffer for breaking the quarantine regulations.

ARTICLE LII.—Whether the vessel be in the act of sailing or anchored, as soon

as a revenue officer, or some one authorised by the collector of the customs, should he think proper to appoint such, shall go on board; the captain or supercargo shall deliver in the same moment to either one or other of the aforesaid officers the packet or packets addressed to the collector agreeably to Article XXXVIII.; should he fail to do so without being able to produce justifiable proof of some extraordinary accident having occurred during the voyage, he shall be subjected to a fine of 200 dollars, besides the expense of making new copies of the manifest taken from the third copy which he brings with him as required by the same Article XXXVIII., and from the invoices presented by the consignees; which copies shall be authorised by the collector and comptroller of the custom-house.

If the lost manifest be that which the captain should bring with him, and its absence be not accounted for from a similar cause, he shall be fined fifty dollars; but should the sealed packet inclosing the two copies of manifest of invoices, together with his own manifest be wanting, and their absence not be honestly accounted for, the vessel and all that belongs to her shall be confiscated, but not the cargo; if, however, the consignee of any part of it do not present his invoices as required by Article XXXVIII., then this part also shall be confiscated. As a general rule, the non-delivery of the three copies of the ship's manifest, or that of the invoices without a sufficient cause being shown before a revenue law-court, shall be punished with the confiscation of the vessel and that part of the cargo involved in it. Of all which, advice shall be given by the first post to the principal office of customs and direct taxes.

ARTICLE LIII.—At the same time that the captain or supercargo delivers the packet treated of in the foregoing article, to the revenue officer or the agent from the custom-house, he shall also deliver to them a note signed by him, stating the trunks, valises, and any other baggage belonging to his passengers, expressing the names of those to whom they belong. Said note shall also contain the stock on hand of provisions belonging to the vessel. The non-delivery of this note shall subject the captain to a fine of fifty dollars.

ARTICLE LIV.—Should the stock of provisions appear to the collector of the custom-house excessive in the extreme, he shall have power to order it to be deposited in the custom-house stores, directing the vessel to be supplied with what may be necessary for its consumption, and allowing the remainder to be embarked only when there be no risk of fraud.

ARTICLE LV.—The captain or supercargo having omitted to deliver a note stating the baggage and the surplus stock of provisions, it shall be supplied by the revenue or custom-house agents, forming one by taking the particulars as given by the passengers in respect to their luggage; and by taking an inventory of the stock of provisions at the same time if possible, either before or after the vessel has finished her discharge. The officer who does this, shall add his signature, and it shall be at the option of the collector to fix the time for doing it.

ARTICLE LVI.—Should the vessel have suffered stress of weather during her voyage, causing part of the cargo to be thrown overboard, or having been forced to put into port, and obliged to sell some part of the cargo to meet expenses, then the captain or supercargo shall present a declaration in writing of the circumstances, and deliver the same to the revenue officer, or to the agent of the custom-house, with the sealed packet containing the manifest and invoices.

ARTICLE LVII.—As soon as the collector receives this declaration, he shall communicate it to the mercantile tribunal, which shall immediately proceed to obtain proofs of the alleged facts. If the case be of goods thrown overboard, it will be necessary to prove it, not only by the affirmation of the passengers and crew, but also by the entry of it in the log-book. Similar evidence will be required of the sales made at the port which the vessel may have been forced to put into, and besides a certificate of the fact shall be legalised by a public authority at said port.

ARTICLE LVIII.—On the facts as stated having been proved, no duties shall be exacted on the merchandise thrown overboard or sold.

ARTICLE LIX.—The principal revenue officer or the custom-house officer having received the sealed packet, and the statement as required by Articles XLIV. and XLV., which

the captain or supercargo ought to deliver to one of the two, said officer shall give the captain or supercargo the proper receipt, which shall in every case be a printed form, bearing the custom-house seal. This being done, he shall immediately proceed to seal the hatches and other parts of the hold of the vessel. No guard shall remain on board, excepting when the collector so orders it, which order must be in writing.

ARTICLE LX.—Due vigilance shall be used by the revenue officers both by land and water, in order to prevent communication with the vessel, or fraudulent extraction of the cargo.

ARTICLE LXI.—The principal revenue officer, or the custom-house agent, on landing shall immediately deliver into the hands of the collector the sealed packet containing the manifest and invoices, as well as the list of luggage and stock of provisions, and without any delay the collector shall put into the post-office the packet for the Minister of Finance, in order that it may be forwarded by the first mail, or by an express, should there be one. After this the collector shall compare the documents, and finding them in order, shall sign them.

ARTICLE LXII.—Within twelve business hours from casting anchor, the captain or supercargo shall deliver to the collector and comptroller, or to the person who acts for them, the third copy of his general manifest, as required by Article XXXVIII. He shall make oath in the manner he holds most solemn and in due form before said officers, that all the merchandise on freight and for sale, forming the vessel's cargo, is contained in the manifest, and in the list of luggage and stock of provisions presented by him. Should he refuse to make oath, the collector shall direct the captain of the port to detain the vessel until the custom-house be satisfied that there is no fraud.

ARTICLE LXIII.—Within twelve business hours after the delivery of the correspondence, the consignees shall present their copies of invoices belonging to the cargo, making oath to each, with their signatures affixed, that they are correct and in order according to the best of their knowledge and belief, taking into account the corrections which may have been made. Should the consignee refuse to make oath in the manner aforesaid, the merchandise contained in his invoices shall be examined piece by piece, and with the greatest scrutiny.

ARTICLE LXIV. The consignee named in the invoice of the shipper of the goods may refuse to receive them, provided he renounce his right during the twelve business hours granted for presenting the invoices, and provided also he present them at the time of formally refusing the consignment.

ARTICLE LXV.—The time fixed in the preceding article having elapsed without either refusing to receive the goods or presenting the corresponding invoices, it shall be understood that the consignment is accepted.

ARTICLE LXVI.—Should there be several consignees in common, the refusal must be signed by all. But if they are named in order, 1, 2, 3, &c., the refusal of the last in order is equivalent to that of all those who precede.

ARTICLE LXVII.—If the shipper of the goods, whose consignment is refused, be a citizen of the republic, the collector shall inform the mercantile tribunal of it, and it shall name two respectable merchants as consignees.

ARTICLE LXVIII.—If one of these refuse, and the other consent, this one alone shall be the consignee. The refusal of these consignees officially named must be made within two business days after the date of their nomination, otherwise it shall be understood that they have accepted the consignment.

ARTICLE LXIX.—Should both the persons thus appointed refuse, the tribunal shall inform the collector, who shall order the goods to be sold at public auction to the best bidder. From the produce of the sale, the duties shall be deducted, and the balance placed in deposit with the mercantile tribunal on account of the owner.

ARTICLE LXX.—Should the shipper of the goods whose consignment has been refused be a foreigner, the collector shall make an official communication to the consul or vice-consul belonging to the same nation, advising him of it, in order that within the time limited by Article LX., he may state whether or not he will take charge of the goods; after this limited time expires, he shall be considered the consignee.

ARTICLE LXXI.—The consul or vice-consul having declined the charge, the goods shall be disposed of as directed in Articles LXVII., LXVIII., and LXIX.

ARTICLE LXXII.—Any vessel anchoring in a Mexican port, whose object is neither to receive or discharge cargo, but merely to repair damages, or take in provisions for the crew, shall be permitted to remain during the time necessary for this object, but on condition that all the papers belonging to the cargo be exhibited, and that she be subject to all the regulations and precautions established for all other vessels arriving at and destined for these ports. If any transshipment of goods take place without the permission given by the collector to store them during the time of carcening, and it be discovered, the vessel shall be dealt with in the manner prescribed in Articles CXX., CXXI., and CXXII., according to the kind of the goods. When the damage is of such a kind as to prevent the vessel continuing her voyage, the collector shall inform the government, in order that it may determine what ought to be done.

ARTICLE LXXIII.—The captain or supercargo, during the twelve business hours allowed him for presenting his manifest, and the consignees, during the twelve hours allowed them for their invoices, may correct at the foot of them any of the defects fineable by Articles XXVIII., XXXIV., and XXXVI., of this tariff, but no defects can be reformed which incur the penalty of confiscation, nor that of 25 per cent augmentation in the duties, as spoken of in the 2nd part of Article XXVIII., nor in respect to the omissions treated of in Article LXXXIV., because these penalties falling on breaches of the law which cannot be attributed to forgetfulness, or involuntary negligence, do not merit indulgence; the aforesaid reforms shall free those who were liable to the corresponding fines.

*Section IX.—Of Exportation.*

ARTICLE CX.—Foreign vessels shall not be allowed to carry on the coasting-trade, or of "Echelle," in the ports of the republic, but after concluding their discharge in any of them, and having cleared, they may go directly to those open to the coasting or other trade, in order to load dyewood, or any other national produce that is exempted by law from duties of exportation, provided always that they have a certificate in due form from the respective custom-houses of having there paid the tonnage duties.

ARTICLE CXI.—In order to enjoy the privilege granted in the preceding article, all foreign vessels must submit to the visit of the officers of health and search belonging to the port at which they arrive; and should they carry money to make purchases, they must have also a certificate in due form from the respective custom-houses, expressing in figures and writing the amount embarked, and that the export duties appointed by this tariff have been paid.

ARTICLE CXII.—All goods, produce, and national commodities shall be free of all duties on exportation, neither shall they be liable to duties of any kind whatever in their transit through the interior of the country or coastwise, excepting the following, which they shall pay to the national revenue:—

Gold in coin	3 per cent.
Gold bullion (quintado)	6 "
Silver in coin	6 "
Wrought silver (quintado)	7 "
Virgin silver, accompanied with certificate of having paid "quinto" duty	7 "

ARTICLE CXIII.—The exportation of gold and silver in bars or ingots, in ore, and dust, Mexican monuments and antiquities, and the seed of the cochineal is prohibited under penalty of confiscation; but this prohibition shall not extend to small quantities of the mineral ores and dust intended for specimens as curiosities; but a permit from the government for their exportation will always be required.

ARTICLE CXIV.—The permission to export gold and silver bullion at the ports of Guaimas and Mazatlan shall be continued, under the conditions and formalities prescribed in the decrees of the 10th November, 1841, and 16th February, 1842, gold when exported paying 11 per cent and silver  $9\frac{1}{2}$  per cent on the value, besides 1 per cent more for each of duty imposed by the 2nd article of the decree of the 10th March of



this year, when not sent to the mint to be coined. The collection of these duties hereby authorised is exempt from the term of credit allowed by the 101st article.

**ARTICLE CXV.**—Articles subject to export duty, shipped clandestinely to evade the payment of duty shall be confiscated, if so discovered: should the goods be beyond seizure, a fine equal to the amount of them valued at the market price shall be levied. Should the article have been embarked and the vessel still in port, the respective tribunals shall cause it to be landed, or, in case of resistance, shall proceed against the captain or supercargo of the vessel, imposing penalties on them equal to the degree and circumstances of the offence.

**ARTICLE CXVI.**—The exportation of goods not liable to duty being effected, without attending to the formalities prescribed, shall be punished with a fine equal to 10 per cent of their value, taken at the market price of the goods.

*Section X.—Of other Cases wherein fines or penalties shall be incurred.*

**ARTICLE CXVII.**—Besides the cases specified already in the respective articles of this tariff for levying penalties, there are others which incur them, should the following provisions be infringed:—

**ARTICLE CXVIII.**—If any foreign vessel, of whatever burden or form, or wherever she may have come from, be found loading or unloading goods of any kind at any coast, river, harbour, bay, or other place not pointed out by this tariff as a port for foreign vessels, she shall for this alone be confiscated, together with the cargo and all that belongs to her. The commander of said vessel shall be fined from 500 to 3000 dollars, according to the value of the cargo, and shall be condemned besides to from six months to five years of labour and banishment. All those who knowingly aid or protect the loading of said vessels, or the carriage of goods by land introduced into or carried out of places described in this article, shall suffer the following fines and punishments, viz.:—the owner, or his deputy, of the carts, beasts of burden, and every thing used in the transport of the effects, and the persons who receive the goods, as well as he who delivers, deposits, takes charge of, or conceals them, shall all undergo the same penalties and punishments as the captain or supercargo of the vessel, and the other shall be punished by paying a tenth-part of the fine, and suffering a tenth of the punishment imposed on the principals.

National vessels shall be liable to the same penalties on coming from a foreign port and entering any of those not open to foreign commerce, if found shipping any effects whatever for a foreign country, and when they are found loading or unloading any kind of goods whatever at ports or places not open to foreign commerce, or to the coasting trade.

**ARTICLE CXX.**—All merchandise found in ports open to foreign commerce, or the coasting trade, which has been introduced, or be in the act of being introduced, without being subjected to the forms prescribed in this decree, and without observing any of the instructions or regulations issued by the government, shall be confiscated, together with all the boats, canoes, and vessels of every class.

**ARTICLE CXXI.**—Should said merchandise be prohibited, there shall be imposed besides the fines in Article XCVII. :—

**ARTICLE CXXII.**—Should they be goods of which the government has a monopoly, the importers and exporters who introduce them in another port or coast of the republic, together with him who delivers and receives them, shall suffer, besides the confiscation of the goods, vessels, cars, beasts for riding or of burden, with their harnesses, equipments, and arms, a fine of double the value of the monopolised goods, rated at the price of the monopoly at the respective places, and in default of payment shall be condemned to banishment for the term of from two to eight years.

**ARTICLE CXXIII.**—Should false money, whatever the metal may be, be found, besides the confiscation of every thing mentioned in the preceding article, and besides a fine equal to what the false money would represent if legal, the offender shall be punished with all the penalties inflicted by the law on coiners; should the offender be unable to pay the fine, the metal shall be melted, and held, together with all the property that may have been recovered, for the benefit of the informer, and those who seized it.



f these duties hereby article.

estinely to evade the goods be beyond price shall be levied. The respective tribu- eed against the cap- al to the degree and

being effected, with- fine equal to 10 per

l be incurred.

ective articles of this d the following pro-

form, or wherever she y kind at any coast, as a port for foreign argo and all that be- 500 to 3000 dollars, es to from six months ly aid or protect the into or carried out of punishments, viz.,— ing used in the trans- l as he who delivers, e same penalties and er shall be punished ishment imposed on

y from a foreign port shipping any effects r unloading any kind ce, or to the coasting

ign commerce, or the g introduced, without t observing any of the iscated, together with

ere shall be imposed

ment has a monopoly, coast of the republic, ides the confiscation heir harnesses, equip- d goods, rated at the ayment shall be con-

y be, be found, besides e, and besides a fine ler shall be punished offender be unable to all the property that those who seized it.

*Passports.*—The master of any vessel coming from a foreign port, shall immediately on his arrival in any of the ports of the Republic, declare in writing to the chief of the maritime custom-house, the number of passengers he has on board, the country to which they belong, their trade or occupation, and the place where they embarked. The penalty for neglect to comply with this regulation, or the making a false statement, is 100 dollars, and an additional fine of twenty dollars for each passenger omitted in the report. The vessel may be detained until the penalty be paid. Seamen, whose names are entered on the roll, are not considered as passengers.

Every foreigner shall, before he disembarks, declare his name, age, stature, place of birth, from whence he came, his destination, the object of his voyage, and his profession, which, when executed by the head of a family, will be sufficient for the women and children thereof.

The declaration above must be in writing, and signed by the person making the same.

This formality being complied with, the collector shall give to the foreigner a permit to disembark, subject, however, to the following rules:

1. That no Spaniard, or subject of the Spanish government, shall enter the Republic.

2. That any foreigner provided with a passport from the general government may disembark.

3. That the citizens of the new States of America, and the subjects of nations who may have agents officially accredited to the Republic, may also land, having passports granted, or examined by any Mexican agent at the place of embarkation, or on security of their consul in the port where they may arrive, or on that of any Mexican citizen.

The subjects of nations who are not comprehended in the foregoing paragraph, shall only be permitted to land with a passport of the General government, or with one granted or examined by any Mexican agent residing in a foreign country.

The foreigner to whom such permit is granted, must, within twenty-fours of having landed, present himself to the civil authority of the port.

Any foreigner permitted to introduce himself into the Republic as aforesaid, shall, within one month thereafter, solicit of the Supreme government, a *carta de seguridad* (card of safety), to remain in, and pass through the same for the period of one year; in order to obtain which, a certificate will be required from the officially accredited agent of the applicant, stating that he is a subject or citizen of the nation he represents, as also his occupation or profession.

Every foreigner, whatever his passport may be, must present himself to the civil authority of the place where he may have resided more than eight days; and, also, whenever he may change his place of residence; non-compliance with that provision subjects the party to a fine of twenty dollars.

Foreigners introduced and established agreeably to the regulations herein prescribed, shall be under the protection of the laws, and enjoy the same civil rights that are conceded by said laws to Mexican citizens, with the exception of acquiring real estates, which can only be held by citizens.\*

Any foreigner who shall disembark and introduce himself into the territory of the republic contrary to the provisions of this decree, shall be expelled therefrom. As, also, any foreigner who shall be adjudged guilty of having used, for the purpose of his disembarkation, any document belonging to another, or for having suppressed or falsified any of the statements required, or for having counterfeited or altered any passport or *carta de seguridad*.

Every foreigner wishing to leave the republic, must make application for the proper passport, either to the General government or the civil authority of the state in which he may be.

\* This exception does not extend to lands belonging to mining establishments in which aliens may hold shares. Aliens may purchase and hold land by permission of the general government for federal territory, or of the state governments for state territory. By the colonization law, aliens may also hold land, but one-fourth part of the colonists must be Mexicans.

## TARIFF OF YUCATAN.

This state having declared its independence the following tariff regulations were adopted by the late Congress.

The ports open to foreign commerce, are Campeachy and Sisal. For exportation only, the ports of Laguna and Bacelar are designated.

The tonnage duty on foreign vessels, from foreign ports, is fixed at one dollar fifty cents per ton, according to her register. Vessels arriving in distress to be subject to charge, except that of their anchorage duty.

The officers, crew, and passengers of all vessels arriving in the port of Yucatan, are forbidden to land without a permit from the visiting health officer, under a penalty of 200 dollars.

The duties on importations, which shall not exceed 200 dollars, to be paid in cash; if exceeding that sum, to be paid by three instalments in the course of ninety days. The duties on exported articles to be paid on the clearance of the vessel.

*Prohibited Articles.*—The importation of the following articles is prohibited, under the penalty of confiscation, viz.: cotton, indigo, rice, sugar, trunks, hogs, chocolate, cover-lids, snuffs, obscene pictures, beans, copper pans, grain, meal, yarn, soap (except scented), lard, molasses and honey, combs, skins (except morocco leather, clothing), salt, tallow, and candles, saddles, straw hats, tobacco, beef, shoes.

*Articles Duty Free.*—Live animals for improving breeds, newly-invented carriages, wooden houses; instruments of agriculture, of science, or of the arts; types for printing; hooks in sheets or bound; hops, sugar machinery; specie; iron and steel, for machinery; maps, exotic plants, leeches, seeds, turning machinery.

*Export Duty.*—All articles are free of duty for exportation, except the following:—Gold, in bars, or coin, one per cent; silver, two per cent; logwood, eight per cent. Every captain and supercargo is permitted to export 100 dollars worth of articles, free of duty, on account of the expenses of the vessel.

*General Import Duty.*—Flour, forty per cent ad valorem; olive, linseed, and whale oil, twenty; steel, twenty-nine; brandy, forty; codfish, twenty; empty bottles, twenty; cotton goods, fifteen; iron chains, fifteen; beef and pork in barrels, twenty; Cashmere goods, twenty; wax, forty; beer and porter in bottles, fifty; nails, fifteen; sheet copper, fifty; glassware, twenty; knives and forks, twenty; linen goods, fifteen; drugs, forty; brandy fruits, twenty; sewing thread, twenty; hams, twenty; liquors, forty; listadees, twenty; apples, twenty; mustard, twenty; muslins, twenty; paper, twenty; perfumery, forty; cheese, twenty; cutlery, twenty; watches, six; cloaks, twenty; vinegar, forty; wines, forty.

## CHAPTER XL.

## YUCATAN.

YUCATAN, though noticed under the head of Mexico as one of the states of that republic, may now be considered as entirely separated from those which had joined that, at all times, loosely-bound confederacy.

The state of Yucatan attained independence of Spain at the same time as Mexico. It had previously, under Spain, an administration unconnected either

with Mexico or Guatemala. The last account of Yucatan, upon which we can place any reliance, is found in Mr. Stephens's very interesting work; which, however, is chiefly devoted to illustrate the wonderful ruins which he has explored in this Peninsula and in Central America.

His descriptions of the soil and climate are brief, and confined to the localities which he visited. We deduce from the information which he gives, that Yucatan is a country remarkable for bad roads, or rather the general want of roads,—a soil, in which stony and not very fertile districts, prevail; rich vegetation where there is moisture, on those soils of which fertility is the character; a general want of water; few good harbours; a hot climate; occasional forests, with wild beasts and reptiles; pastures, with herds of cattle; ranchos and haciendas; towns and villages with cathedrals and churches; a population ignorant and superstitious, yet towards him kindly disposed; with industry in a very backward state; with little trade, and few, or only rude, manufactures. But that Yucatan, notwithstanding a hot, and in many parts an unhealthy climate, and other disadvantages, is still capable of being important as a productive country, and of maintaining a large population.\*

In alluding to the political state of Yucatan, Mr. Stephen says—

“Separated from Spain, in an evil hour Yucatan sent commissioners to Mexico, to deliberate upon forming a government, and on the return of these commissioners, and on their report, she gave up her independent position, and entered into the Mexican confederation as one of the states of that republic. Ever since, she has been suffering from this unhappy connexion, and a short time before our former visit, a revolution broke out all over the country, in the successful progress of which, during that visit, the last Mexican garrison was driven out of Yucatan. The state assumed the right of sovereignty, asserting its independent powers, at the same time not disconnecting itself entirely from Mexico, but declaring itself still a component part of that republic, upon certain conditions. The declaration of its independence was still a moot question. The assembly had passed a bill to that effect, but the senate had not yet acted upon it, and its fate in that body was considered doubtful. In the mean time a commissioner had been sent to Texas, and two days after our arrival at Merida, the Texan schooner of war, *San Antonio*, arrived at Sisal, bringing a proposition for Yucatan to pay 8000 dollars per month, toward the support of the Texan navy, and for the Texan vessels to remain upon the coast of Yucatan and protect it against invasion by Mexico. This proposition was accepted immediately, and negotiations were pending for further co-operation, in procuring a recognition of their mutual independence.

\* This corresponds nearly with the sketch of Yucatan which we have taken from Alcedo. —See pp. 322 and 323.

"Thus, while shrinking from an open declaration of independence, Yucatan was widening the breach, and committing an offence which Mexico could never forgive, by an alliance with a people whom that government, or rather Santa Anna, regarded as the worst of rebels, and whom he was bent upon exerting the whole power of the country in an effort to reconquer. Such was the disjointed and false position in which Yucatan stood at the time of our presentation to the governor, Don Santiago Mendez. He was about fifty years of age, tall and thin, with a fine intellectual face, and of very gentlemanly appearance and deportment.

"Our visit to him was made at his private residence, which was one befitting his station as a private gentleman, and not unworthy of his public character. His reception-room was in the *sala*, or parlour, of his house, in the centre of which, after the fashion of Merida, three or four large chairs, covered with morocco, were placed facing each other.

"Free from internal wars, and saved by her geographical position from the sanguinary conflicts common in the other Mexican states, Yucatan has had no school for soldiers; there are no military chieftains, and no prepossessions for military glory. Don Santiago Mendez was a merchant, until within a few years, at the head of a respectable commercial house in Campeachy. He was so respected for uprightness and integrity, that, in the unsettled state of affairs, he was agreed on, by the two opposite parties, as the best person in the state to place at the head of the government. From a quiet life and occupations he found himself all at once in the front rank of a wide-spread rebellion. An invasion from Mexico was constantly apprehended, and should it prove successful, while others would escape by reason of their insignificance, his head would be sure to fall. The two great parties, one in favour of keeping open the door of reconciliation with Mexico, and the other for immediate and absolute separation, were both urging him to carry out their views. The governor shrank from the hazard of extremes, was vacillating, undecided, and unequal to the emergency. In the mean time, the enthusiasm which led to the revolution, and which might have achieved independence, was wearing away."

From this sketch and from other information, which may be relied upon, the condition of the people of this Spanish republic, for self-government, does not encourage the hope of secure and peaceful administration.

The government of Yucatan has, since the deposition of Santa Anna, acted independently of Mexico. A separate customs' tariff has been published and acted upon, and whatever may hereafter be the destiny of this state, which, with an area of about 50,000 square miles, and a population variously estimated at from 450,000 to nearly 600,000 inhabitants, we need scarcely expect, nor can we desire, its re-annexation to the government of Mexico, which has hitherto exhibited so remarkable an incapacity for wise, or for efficient, administration. Since the commencement of the present war, between the United States of North America and Mexico, Yucatan has proclaimed its neutrality and independence.

TABLE of Statistics of Yucatan, obtained by Mr. Stephens.

DISTRICTS.	PRINCIPAL PLACES.	Parishes.			Popula- tion.	PRODUCTIONS.
		Villages annexed.	Parishes annexed.	Population annexed.		
Capital.....	Merida.....	No. 4	No. 5	leag. ..	No. 37,801	Horned cattle, horses, mules, tallow, jerked beef, leather, salt, gypsum, hemp (raw and manufactured), straw hats, martara cigars, and extract of logwood.
Campechy.....	City of Campechy.....	2	0	36	19,600	Salt, logwood, rice, sugar, and marble of good quality.
Lerma.....	Village of Lerma.....	3	8	37	10,567	Logwood, timber, rice, and fish oil.
Valladolid.....	City of Valladolid.....	11	17	36	63,104	Cotton, sugar, starch, gum-copal, tobacco, cochinoal, saffron, vanilla, cotton-fabrics, yarns, &c., wax, honey, castor-oil, jerked cattle, hogs, and skins.
Coast.....	City of Izamal.....	16	27	15	78,846	Horned cattle, horses, mules, tallow, jerked beef, castor-oil, hides, wax, honey, timber, indigo, hemp (raw and manufactured), straw-olgers, barilla, and salt.
The Upper Highlands...	City of Tekax.....	9	7	25	60,776	Horned cattle, horses, mules, hogs, sheep, skins, sugar, molasses, timber, rice, tobacco (in the leaf and manufactured), spirits, arrow-root, straw-bats, cotton-lace, ochra, flata, and grind-stones.
The Lower Highlands...	Village of Teabo.....	8	5	17	42,189	Horned cattle, horses, mules, hogs, sheep, skins, tallow, dried beef, hemp (raw and manufactured), and cotton-lace.
The Upper Royal Road.	Town of Jegucalcaban..	6	11	20	54,447	Cattle, horses, mules, skins, tallow, dried beef, logwood, tobacco, sugar, and rum.
The Lower Royal Road.	Village of Maxcanu....	5	7	14	41,726	Horned cattle, horses, mules, oil of palma Cristi, tobacco, hemp, and fine straw-hats.
The Upper "Beneficio"	Village of Ichmul.....	7	15	30	66,080	Sugdr, molasses, rum, tobacco of good quality, rice, laces, pepper, gum copal, sarsaparilla, hats, hammocks, ebony, barilla, gypsum, and skins.
The Lower "Beneficio"	Village of Sotuta.....	6	10	22	49,443	Horned cattle, horses, mules, hogs, skins, tallow, and dried beef.
Tlamin.....	Village of Tlamin.....	7	18	41	37,168	Tortoise-shell, skins, timber, logwood, India-rubber, incense, tobacco, schiote (a substitute for saffron, and a very rich dye), starch from the yuca, cotton, wax, honey, molasses, sugar, rum, castor-oil, salt, amber, vanilla, hogs, and cochinal.
Island of Carmen.....	Town of Carmen.....	2	1	80	4,304	Logwood.
Seiba-Plaza.....	Village of Seiba-Plaza..	3	6	42	8,183	Timber, rice, logwood, and salt.
Bacalar.....	Town of Bacalar.....	2	0	88	3,986	Logwood, valuable timber, sugar of inferior quality, tobacco of the best description, rum, a fine species of hemp (known under the name of <i>pita</i> , resin, India-rubber, gum copal, pimento, sarsaparilla, vanilla, and gypsum.
Total.....	15	91	143	..	578,939	

## POPULATION OF YUCATAN.

STATEMENT showing the Number of Inhabitants in the Five Departments into which the State is divided, distinguishing the Sexes; taken from the Census made by Order of the Government, of the 8th of April, 1841.\*

DEPARTMENTS.	Men.		GRAND TOTAL.
	number.	number.	
Merida.....	48,600	58,603	107,203
Izamal.....	32,915	37,933	70,848
Tekax.....	58,127	64,657	122,784
Valladolid.....	45,353	46,926	92,279
Campechy.....	39,017	40,659	79,676
Total.....	224,018	248,858	472,876

The best information goes to show that the population of the state cannot fall short of 600,000 souls.

\* This census is probably not very exact, because, having continually the fear of new contributions, and detesting military service, every one reduces, as far as possible, the number of his family in the lists prepared for the census. It appears to me that the total population of Yucatan may be fixed at 525,000 souls.—*P. de R.*

## CHAPTER XLI.

## AGRICULTURE, TRADE, AND MANUFACTURES OF YUCATAN.

MAIZE, or Indian corn, beans, pumpkins, squashes and camotes, a kind of potato, are the chief productions raised by the Maya or Indian population. Sugar-cane and hemp is cultivated on the haciendas. Horses, mules, cattle, hogs, and poultry, are reared; the two latter chiefly by the Indians. Generally the state of agriculture and the implements are rude. Wax and honey is one of the rarest products, and on the road from Sisal to Merida, he met large carts drawn by mules, five abreast, with high wheels ten or twelve feet apart, and loaded with hemp, bagging, wax, honey, and ox and deer-skins.

The *débris* of the ruined cities are found to fertilise the soil and the ground around. Uxmal is consequently considered excellent for *milpas*, or maize-fields.

Legally there is no slavery in Yucatan. No man can either buy or sell another man; but the poor thriftless Indians are generally compelled to attach themselves for necessities to some hacienda, and for the mere privilege of using the water. Mr. Stephens informs us that—

“They come under certain obligations of service to the master, which place him in a lordly position, and this state of things growing out of the natural condition of the country, exists, I believe, nowhere in Spanish America except in Yucatan. Each hacienda has its major-domo, who attends to all the details of the management of the estate, and, in the absence of the master, is his viceroy, and has the same powers over the tenants. At this hacienda the major-domo was a young Mestitzo, and had fallen into his place in an easy and natural way by marrying his predecessor's daughter, who had just enough white blood to elevate the dulness of the Indian face into one of softness and sweetness; and yet it struck me that he thought quite as much of the place he got with her as of herself.”

The attachment of the Indians to their home is said to be very great; circumstances and habit bind the Indian and his wife together. He is seldom harsh to her,—if she is guilty of any great offence he brings her to the *alcáide*, who orders her to be whipped. He then goes quietly home with her. They share their labours and pleasures together, and with all their children attend village feasts.

THE MANUFACTURES OF YUCATAN are so very unimportant, that we can give no account of them further than that a few rude articles are made in the towns and haciendas; that some coarse cutlery, and some coarse earthenware, and articles of leather and wood are made in the country. At the hacienda of Tankaché, amidst a logwood country, the proprietor has erected machinery for extracting the dye.

TRADE.—Of the trade we can say little, there being no accounts that we can discover kept of it. The logwood-trade and the turtle-fishery, and a few other articles, form the exports, and the imports of manufactured goods are subjected to the new tariff, which we have translated and introduced in the preceding



pages. Smuggling, chiefly by vessels from the United States, and from the British West Indies, is extensively carried on.

**TURTLE FISHING.**—There are three kinds of turtle which inhabit these seas; the cahuamo, the eggs of which serve for food, and which is useful besides only for its oil; the tortuga, of which the meat as well as the eggs is eaten, also produces oil, and the shell is worth two reals the pound; and the karé, of which the shell is worth ten dollars a pound.

Mr. Stephens observes,—

"I would not make any man unhappy, but the fishermen say that the turtle which forms the delight of the *gourmand* is of the commonest kind, not worth killing for the sake of the shell, and therefore sent away alive. The karé he has never tasted. It is killed for the sake of the shell, and eaten by the luxurious fishermen on the spot. I immediately negotiated with the patron for the purchase of the shell. The outer scales of the back, eight in number, are all that is valuable. Their weight is estimated at four pounds, and the price in Campeachy, he said, was ten dollars a pound.

"The arbor in which we lived was no protection, and we were obliged to go inside the hut, which was snug and comfortable, the oil-jars being arranged under the eaves, with turtle-shells tied up carefully in bundles, and on the rafters hung strings of eggs; while nets, old sails, blocks, and other characteristic furniture of a fisherman's hut, filled up the corners. It was no hardship to be obliged to pass the afternoon among these fishermen, for their hardy, independent occupation gave manliness to their character and freedom to their speech and manners."

**THE TOWN OF LAGUNA** stands on the island of Carmen, which is about twenty miles long, and which, with another island about twelve miles in length, separates the Lake of Terminos from the Gulf of Mexico. This port is the depôt of the great logwood country in the interior, and ten to twelve vessels are usually there loading cargoes for Europe and the United States. The town is well built, and said to be thriving; but its commerce has been greatly restricted by the oppressive regulations of the central government of Mexico; but having made a *pronunciamiento*, and disarmed and driven out the Mexican garrison, it is now considered independent, subject only to the state government of Yucatan.

**SISAL.**—This place has a roadstead which forms the port of Merida. Silan, Campeachy, and a few other places are frequented by the traders.

## CHAPTER XLII.

### DESCRIPTIVE SKETCHES OF YUCATAN.

YUCATAN appears to be, in many respects, less improved than Mexico, and far less romantic in its scenery than Central America. The inhabitants are described by Mr. Stephens as kindly disposed; and he says, on leaving Merida for the ruins of Mayapan,

"A friend accompanied us beyond the suburbs and put us into a straight road, which led, without turning, to the end of our day's journey: instead of the ominous warnings we were accustomed to receive in Central America, his parting words were, that there was no danger of robbers, or of any other interruptions."

He observes that no map of Yucatan, to be depended on, has ever been constructed. At the distance of a league from Merida, he passed a fine cattle hacienda, and the following sketches are illustrative of the country.

"We reached Timucui, a small village five leagues from Merida. This village consisted of a few Indian huts, built around a large open square, and on one side was a sort of shed for a casa real. It had no church or *cura*, and already we experienced a difficulty which we did not expect to encounter so soon. The population consisted entirely of Indians, who, in general, throughout the country speak nothing but the Maya; there was not a white man in the place, nor any one who could speak in any tongue we could comprehend. Fortunately, a muleteer from the interior, on his way to Merida, had stopped to bait his mules under the shade of a large tree, and was swinging in a hammock in the casa real. He was surprised at our undertaking, alone, a journey into the interior, seeing that we were brought to a stand at the first village from the capital; but finding us somewhat rational in other respects, he assisted us in procuring *ramon*, leaves and water, for the horses. His life had been passed in driving mules from a region of country called the Sierra, to the capital; but he had heard strange stories about foreign countries, and among others, that, in El Norte, a man could earn a dollar a day by his labour; but he was comforted when he learned that a *real* in his country was worth more to him than a dollar would be in ours; and as he interpreted to his nearly-naked companions, crouching in the shade, nothing touched them so nearly as the idea of cold and frost, and spending a great portion of the day's earnings for fuel to keep them from freezing. At three o'clock we left the hamlet, and at a little after four we saw the towers of the church of Tekoh. In the suburbs of this village we passed the Campo Santo, a large enclosure with high stone walls, over the gateway of which, and in niches along the top of the wall, was a row of human skulls. Inside the enclosure, at the farthest extremity, was a pile of skulls and bones, which, according to a custom of the Indians, observed from time immemorial, had been dug up from the graves and thrown into this shallow pit, a grim and ghastly charnel-house.

"The village consisted of a long, straight street, with houses or huts almost hidden by foliage, and inhabited exclusively by Indians. We rode up to the plaza without meeting a single person. At one side of the plaza, on a high stone platform, stood a gigantic church, with two lofty towers, and in front on each side was a broad flight of stone steps. Crossing the plaza, we saw an Indian woman, to whom we uttered the word *convento*, and, following the direction of her hand, rode up to the house of the cura. It was in the rear of the

church, and inclosed by a large wall. The gate was closed, but we opened it without knocking. The convent stood on the same platform with the church, and had a high flight of stone steps. A number of Indian servants ran out to the corridor to stare at such strange-looking persons, and we understood that the padre was not at home; but we were too well pleased with the appearance of things to think of going elsewhere. We tied our horses in the yard, ascended the steps, and strolled through the corridor of the convent and along the platform of the church, overlooking the village."

On Mr. Stephens' return he found the cura waiting to receive him. His curacy consisted of nearly 2000 souls, and, except his assistant, there was not a white man among this population.

The convent was a large stone building, with walls several feet thick, and in size corresponded with the church. Being so near Merida, it was well supplied with useful articles; among other things, the cura had a small collection of books, which, in Yucatan, constituted a library.

Mr. Stephens says;—"He relieved us of great difficulty, arising from the want of an interpreter, and, sending for the Indian alcaldes, made immediate arrangements to forward our luggage, and to accompany us himself the next day to the ruins of Mayapan. We had again made a beginning with the padres, and this beginning, in heartiness of welcome, and goodness of cheer, corresponded with all that we had before received at their hands. We had the choice of cot or hammock for the night, and at breakfast a group of Indian musicians were seated under the corridor, who continued making a noise, which they called *la musica*, till we mounted to depart.

"The cura accompanied us, mounted on one of the best horses we had seen in the country; and as it was a rare thing for him to absent himself a day from his parochial duties, he set out as for a holiday excursion, worrying our poor nags, as well as ourselves, to keep up with him.

"The royal road, the *Camino real*, itself, like most of the others which bore that name, would not be considered in other countries, as indicating a very advanced state of internal improvement, but the one into which we now struck was much rougher and more stony, entirely new, and in some places still unfinished. It had been but lately opened, and the reason of its being opened at all, illustrates one striking feature in the character of the Indians. The village to which it leads was under the pastoral charge of our friendly companion, and was formerly reached by a road, or rather path, so circuitous and difficult, that, on account of his other duties, he was obliged to give notice that he would be compelled to give it up. To prevent this calamity, all the Indians, in a body, turned out and made this new road, being a straight cut through the woods, two leagues in length."

This padre took a lively interest in the zeal of Mr. Stephens for exploring

the antiquities of the country, and told him that this particular region abounded with traces of ancient inhabitants.

The hacienda, or rather rancho, of San Joaquin, on which the ruins of Mayapan lie, is ten leagues south from Merida. It forms part of the great hacienda of Xanchakan, the property of Don José Maria Meneses, the venerable cura of San Cristoval, formerly *provesor* of the Church of Yucatan. Mr. Stephens had made his acquaintance at the house of Senor Rejon, secretary of state, and Don José sent instructions to his major domo, to place at his command all the disposable force of the hacienda.

Mr. Stephens says;—"In half an hour we came into a clear and open country, and at ten we entered the Camino real, for Jalacho, a broad and open road, passable for calesas. Up to this time we had not seen a single habitation, or met a human being, and now the road was literally thronged with people moving on to the fair, with whose clean garments my mud-stained clothes contrasted very unfavourably. There were Indians, Mestizoes, and white people, on horseback, muleback, and on foot, men, women, and children, many carrying on their backs things to sell in petaquillas, or long baskets of straw; whole families, sometimes half a village moving in company; and I fell in behind a woman perched on a loaded horse with a child in her arms, and a little fellow behind, his legs stretched out nearly straight, to span the horse's flanks, and both arms clasping her substantial body to keep himself from slipping off. We passed parties sitting in the shade to rest or eat, and females lying down by the roadside without any fear of molestation from the rest."

The villages visited by Mr. Stephens, were, he says, like all the others, "conspicuous for a large *plaza*, and church with two towers. Fairs are held in the country, the principal one at Yzamal, the next to it at Jalacho, on the road from Campeachy to Merida. Gambling is carried on at these fairs.

Among the haciendas that of Xanchakan is one of the finest in Yucatan, containing nearly 700 souls—the house is perhaps the best in the country, and being within one day's ride of the capital, and accessible by a *calesa*, it is a favourite residence of its proprietor.

Its cattle-yard, great tanks of water, and other accessories, were all upon a large and substantial scale. On the arrival of the cura the bell of the hacienda church was "toll'd to announce his arrival to the sick, to those who wished to confess, marry, or be baptised." Among other matters observed, "a dance of Indians was got up." On another occasion he witnessed the flogging of an Indian belonging to the hacienda. At the fair of Jalacho there were bull-fights and balls, horses, cotton, looking-glasses, songs, trays, haskets, and etables, were among the articles bought and sold.

A line of *diligences*, imported from the United States, had been established between Campeachy and Merida. He complains much of the almost invisible

insects called *garrapatas*, which he designates the scourge of Yucatan. There is great scarcity of water throughout the country. The custody of the wells forms an important part of the administration of the village government, at the head of which is an *alcalde*, elected, and usually changed, annually. He observed that there was in the population an excess of females over males. The priests, although they never marry, have children, whom they call nieces or nephews. "At the ball," says Mr. Stephens, "one of the most personally attractive and lady-looking women was the *amiga* of a married man whose wife had left him; the best dressed and most distinguished young lady was the daughter of the *padre*, who, strictly speaking, never should have had any daughters; and husbands without wives, and wives without husbands, were mingling unrestrained among each other."

On another occasion, a beautiful young woman, whom Mr. Stephens had supposed to be a *Seniorita*, was a *compremitada*, or *compagnora*, or to speak precisely, she was the *compagnora* of the *padre*, who sat on the other side.

"The *padres* generally throughout Yucatan, to relieve the tedium of convent life, have *compagnoras*, called *permanas politicas*, or sisters-in-law.

"Many of the white people could not speak Spanish, and the conversation was almost exclusively the Maya language." The *padrecito* was the best dancer at the ball, which was given in honour of a saint.

The *Casa real*, is a public building provided by the government in every village and town, for the *audiencia* and other municipal officers, and "like the *Cabildo* of Central America, is intended to contain apartments for strangers."—These are generally miserable buildings. Mr. Stephens says he could not move without paying money for every thing.

The prevailing storm of the country is called *El Norte*. Throughout Yucatan, *el campo*, or the country, is considered unhealthy during the rainy season, and the proprietors of haciendas generally confined themselves to the towns and villages.

At one rancho of Maya Indians, near the village of Nohcael, consisting of about 100 *labradores*, they worked, lived, and enjoyed their property in common, and always continued among each other within the rancho: rearing hogs, and cultivating milpa, or maize fields, was their chief occupation. The lands are their own. The products shared by all. Their food cooked in one hut; each family sending for its portion. Each member of which contributes in turn a hog. They want no converts. No stranger is allowed to enter their community. Each member marries within the rancho, and none ever married out of it. At another rancho, within the rude fence, inclosing the hut of the *alcalde*, there were dogs, hogs, turkeys, and fowls, which, on strangers approaching, "barked, grunted, gobbled, and cackled. The yard was shaded with orange trees loaded with ripe and unusually large fruit."

There are four species of maguery or aloe, viz., the maguery which yields the pulque; the henneker, the fibres of which constitute the Sisal hemp; the salula, with which the Indian women wean their children, by placing the leaves, the taste of which is disagreeable and bitter, over the breast; and the petal, which has large leaves, and of which fine white hemp is made.

SUGAR CULTIVATION might be carried on to great advantage in many parts of Yucatan: especially along the sea coast, where there is now not a settlement below Ascension round to Sisal. From Campeachy to Tabasco, he considers the whole line of coast admirably adapted for cultivating sugar-canes. Next, in respect to labour, that of the Indians, is said to be quite equal to that of Negroes, and Indians for labour may, says Mr. Stephens, "be procured at a real per day, which is less than the interest upon the cost of a negro, and less than the cost of maintaining him, if he cost nothing." At a distance of a league from the hacienda of Jalasac, which is in the interior country and estimated at twenty-two leagues nearly due south from the Port of Campeachy, "the road ran through a plaza, or square, with large seybo trees in the centre, and neat white houses on all the sides, and before the door of one of these we saw a horse and cart, an evidence of civilisation we had not seen till that time in all the country." This was Senor Trego's sugar hacienda. "He had large sugar works, and a distillery for the manufacture of *habanera*; and in the yard of the latter was a collection of enormous black hogs taking a siesta in a pool of mud, most of them with their snouts barely above water—a sublime spectacle for one interested in their lard and tallow." There was a well dug 600 feet in the yard, but not deep enough for water.

Near Tekax (one of the few places in Yutacan bearing the name of city), Mr. Stephens travelled on a *Camino real*, and met heavy lumbering vehicles, drawn by oxen and horses, carrying sugar from the *haciendas*. On journeying from Chemax to Yalohao on-the-Sea, about twenty-four leagues, the road was lonely, rugged, and mostly a complete crust of stone. Yalohao, which has a small settlement of huts was formerly a resort of pirates, afterwards the haunt of smugglers.

When at *Chichen*, examining the extraordinary ruins of that place, he found the danger apprehended from the rainy season, was coming to pass, "and under an anticipation of a failure of the next crop, corn had risen from two reals to one dollar the load. The distress occasioned in this country by the failure of the corn crop cannot well be imagined. In 1836 this calamity occurred, and from the same cause that threatened to produce it now. Along the coast a supply was furnished from the United States, but it would not bear the expense of transportation into the interior, and in this region corn rose to four dollars a load, which put the staff of life completely beyond the reach of the Indians. Famine ensued, and the poor Indians died of starvation. At the time of our



guage which yields the  
Sisal hemp; the sa-  
by plaing the leaves,  
breast; and the petal,  
de.

advantage in many parts  
is now not a settle-  
to Tabasco, he considers  
sugar-canes. Next, in  
equal to that of Negroes,  
curved at a real per day,  
and less than the cost of  
a league from the ha-  
stimated at twenty-two  
"the road ran through  
centre, and neat white  
these we saw a horse  
till that time in all the  
"He had large sugar  
and in the yard of the  
siesta in a pool of mud,  
sublime spectacle for one  
ug 600 feet in the yard,

ring the name of city),  
heavy lumbering vehicles,  
*ciendas*. On journeying  
leagues, the road was  
Yalohao, which has a  
afterwards the haunt of

of that place, he found  
coming to pass, "and  
had risen from two reals  
country by the failure of  
calamity occurred, and  
now. Along the coast a  
uld not bear the expense  
orn rose to four dollars a  
e reach of the Indians.  
on. At the time of our

arrival, the *criados*, or servants of the hacienda, always improvident, had consumed their small stock, and, with no hope from their milpas, with the permission of the master, were about moving away to regions where the pressure would be less severe. Our arrival, as the major-domo told us, arrested this movement; instead of our being obliged to hunt them up, the poor Indians crowded round the door of our hut, begging employment and scrambling for the reales which Albino distributed among them; but all the relief we could afford them was of short duration, and it may not be amiss to mention that at the moment of writing the calamity apprehended has come to pass; the ports of Yucatan are thrown open, and that country in which, but a few short months since, we were moving so quietly, and experiencing continual acts of kindness, is now groaning under famine, superadded to the horrors of war."

VALLADOLID.—He entered this place near the great church with its convent and cloisters attached, and a square in front; which, as he rode across it, sounded hollow under his horses' feet, and underneath was an immense *senote*. He passed up the Calle de Sisal, a long street with straggling houses on each side, and was directed to the house of Don Pedro Baranda, one of the largest and best in the place.

This town was founded at an early period after the conquest. It contains about 15,000 inhabitants, and is distinguished as the residence of the vicar-general of the church of Yucatan.

"It was built," says Mr. Stephens, in a style commensurate with the lofty pretensions of the conquerors, and like other cities of Spanish America bears the marks of ancient grandeur, but is now going to decay. The roads leading to it and the very streets are overgrown with bushes. The parochial church still stands, the principal object in the Plaza, and the churches of San Servacia, San Juan de Dios, Santa Lucia, Santa Anna, La Virgin de la Candelaria, and the Church of Sisal, the largest buildings in the city, are all more or less dilapidated.

"The same melancholy tokens are visible in the private houses. In the principal street stand large buildings, roofless, without window or doors, and with grass and bushes growing from crevices in the walls; while here and there, as if in mockery of human pride, a tottering front has blazoned upon it the coat-of-arms of some proud Castilian, distinguished among the daring soldiers of the conquest, whose race is now entirely unknown.

A COTTON FACTORY.—"Among these time-shattered buildings in Valladolid, stood one of striking contrast, remarkable for its neat, compact, and business-like appearance, and in that country it seemed a phenomenon. It was a cotton-factory belonging to Don Pedro Baranda, the first established in the Mexican republic, and for that reason, as emblematic of the dawn of a great manufacturing system, called the 'Aurora de la Industria Yucateca,' and what gave it a greater interest in our eyes, it was under the direction of that young countryman and fellow-citizen, Don

Juan Burgue, or Mr. John Burke, to whom I before referred, as the first stranger who visited the ruins of Chichen. It seemed strange to meet in this unknown, half-Spanish, half-Indian town, a citizen of New York. It was seven years the day of our arrival since he came to Valladolid. He had almost lost the facility of expressing himself in his native tongue, but in dress, manner, appearance, and feelings he was unchanged, and different from all around him; and it was gratifying to us to know that throughout that neighbourhood it was no small recommendation to be the countryman of 'the engineer.'

"Retired from office, and unable to endure idleness, the spontaneous growth of cotton around Valladolid induced Don Pedro to undertake the establishment of a cotton-factory. He had great difficulties to contend with, and these began with the erection of the building. He had no architect to consult, and planned and constructed it himself. Twice the arches gave way, and the whole building came down. The machinery was imported from the United States, accompanied by four engineers, two of whom died in the country. In 1835, when Mr. Burke arrived, the factory had yielded but seventy pieces of cotton, and eighteen yards had cost 8,000 dollars. At this time the office of acting governor of the state devolved upon him, but by a political revolution he was deposed; and while his workmen were celebrating the Grito de Dolores, which announced the outbreak of the Mexican revolution, they were arrested and thrown into prison, and the factory was stopped for six months. It was afterwards stopped twice by a failure of the cotton crop, and once by famine; and all the time he had to struggle against the introduction of smuggled goods from Belize, but in spite of all impediments it had gone on, and was then in successful operation.

"In walking about the yard, Don Pedro led us to the wood pile, and showed us that the logs were all split into four pieces. This wood is brought by the Indians in back-loads at a medio per load, and Don Pedro told us that at first he had requested the Indians not to split the logs as he would rather have them entire, but they had been used to do so, and could not alter their habits. Yet these same Indians, by discipline and instruction, had become adequate to all the business of the factory."

The city of Valladolid had formerly much notoriety, from its credulous inhabitants believing it was the residence of a *Demonio Parlero*, or a "talking devil," who talked, laughed, played the guitar, threw stones into garrets, and eggs at young women, and played the most mischievous tricks, without allowing himself to be seen. More recently it claims the honour of being the place at which the first blow was struck in the revolution against the dominion of Mexico, and also as being the residence of its conductor, General Juan.

TEKAX stands at the foot of the sierra. "Riding up the street," Mr. Stephens says, "we had in full view the church of La Hermita, with a broad flight of stone steps sealing the side of the mountain. The streets were wide, the houses large and in fine order, and one had three stories with balconies over-

hanging the street; and there was an appearance of life and business which, coming as we did from Indian ranchos, and so long away from any thing that looked like a city and the comforts and elegances of living, was really exciting. We stopped in the Plaza, which, with its great church and buildings around it, was the finest we had seen in the country, and all the people ran out to the corridors to gaze at us. It was an unprecedented thing for strangers to pass through this place. European saddles, holsters, and arms were strange, and including Albino, we made the cabalistic number of three, which got up the late revolution.

**MERIDA.**—The population of this city, the capital of Yucatan, Mr. Stephens estimates at about 23,000. It stands on a great plain of limestone rock, and the temperature and climate are described as uniform. The houses are low, but said to be well built, with balconies; the streets clean, and many of the inhabitants well dressed, and the ladies drive about in caleches. It has also an hotel.

The distinguishing features of Merida, as of all the cities of Spanish-America, are its churches; the principal of which are the great cathedral; the parish church and convent of San Cristoval; the church of the Jesuits; the church and convent of the Mejorada; the chapels of San Juan Bantista; of our Lady of Candelaria; of the Santa Lucia, and the Virgin; and the Convent de las Monjas, or the nunnery with its church and enclosures occupying two whole squares, all interesting in their history. It has a public walk, or alameda, bull-fights, horse races, and various amusements—as theatrical concerts, processions, festivities, grand masses, and cock-fights, all considered as amusements. They have various balls or dances by day as well as by night.

**ROADS.**—Mr. Stephens informs us that “the whole triangular region from Valladolid to the Bay of Ascension, on one side, and the post of Yalahao, on the other, is not traversed by a single road, and the rancho of Molas is the only settlement along the coast. It is a region entirely unknown, no white man ever enters it. Ruined cities no doubt exist; and young Molas told us of a large building, many leagues in the interior, known to an old Indian, covered with paintings in bright and vivid colours, and the subjects of which were still perfect. With difficulty we contrived to see this Indian, but he was extremely uncommunicative; said it was many years since he saw the building; that he had come upon it in the dry season while hunting, and should not be able to find it again. It is my belief that within this region, cities, like those we have seen in ruins, were kept up and occupied for a long time, perhaps one or two centuries, after the conquest; and that down to a comparatively late period, Indians were living in them, the same as before the discovery of America. In fact, I conceive it to be not impossible that within this secluded region may exist at this day, unknown to white men, a living aboriginal city, occupied by relics of the ancient race, who still worship in

the temples of their fathers. We had now finished our voyage along the coast, and the end which we had in view was fully accomplished. We had seen, abandoned and in ruins, the same buildings which the Spaniards saw entire and inhabited by Indians, and we had identified them beyond question as the works of the same people who created the great ruined cities over which, when we began our journey, hung a veil of seemingly impenetrable mystery. At that time we believed the discovery and comparison of these remains to be the surest, if not the only, means of removing this veil; and though other proofs had accumulated upon us, these were not, on that account, the less interesting."

In the Lake of Peten there are numerous islands. On the largest, at one time, stood the royal city of the ancient province of Itza, which was conquered by the Spaniards, accompanied by an extraordinary slaughter of the inhabitants.

West of Peten, and extending to the Spanish towns of Central America, is the region of the *Laneandores*, on which it is said the foot of a white man never trod.

Mr. Stephens observes;—"The condition of Yucatan, in regard to medical aid, is deplorable. The curas attend to the sick; but except at Merida and Campeachy, there are no regular educated physicians or surgeons."

**AGUADOS.**—These are generally large ponds covered with greenish water plants. They are considered as artificial by Mr. Stephens; and all considered them as the work of the *Antiguos*. This was proved by the cleansing of an aguado by Señor Trego, in 1836; by the procuring of from 1000 to 1500 Indian *labradores*, or labourers. On cleaning out the mud, he found an artificial bottom of flat stones, overlapped, and the interstices between them rendered tight by clay. Near the centre of the bottom were four wells, about five feet in diameter, faced with smooth stone; and along the margin, 400 *cussibus*, or pits, into which the water filtered, and, with the wells, intended to furnish a supply of water when the aguado should be dry. The aguado fills in the rainy season. On the occurrence of a recent dry season, Señor Trego said all the country around was destitute of water; and families came to establish themselves for the time on the banks of this aguado. Other aguados have been cleared out, and found to have been artificial.

**SENOTES.**—The *senotes* differ from the aguados materially; the former are immense circular excavations, from sixty to two hundred feet in diameter, with broken rocky, perpendicular sides; from fifty to one hundred feet deep, and having at the bottom a great body of water, of unknown depth, always about the same level, supposed to be supplied by subterraneous rivers. There are two great *senotes* around the ruins of *Chichen*, which possibly might have been the cause of founding that ancient city.

**RUINS OF YUCATAN.**—With reference to those remarkable ruins, of which Mr. Stephens gives such an interesting description, he says,—“My opinion on this question has been fully and freely expressed, that they are not the works of people who have passed away, and whose history is lost, but of the

same races who inhabited the country at the time of the Spanish conquest, or of some not very distant progenitors. Some were probably in ruins but, in general, I believe that they were occupied by the Indians at the time of the Spanish invasion. The grounds of this belief are interspersed throughout these pages; they are interwoven with so many facts and circumstances, that I do not recapitulate them; and in conclusion, I shall only refer briefly to those arguments which I consider the strongest that are urged against this belief.

"The first is the entire absence of all traditions. But, I would ask, may not this be accounted for by the unparalleled circumstances which attended the conquest and subjugation of Spanish America? Every captain, or discoverer, on first planting the royal standard on the shores of a new country, made proclamation, according to a form drawn up by the most eminent divines and lawyers in Spain, the most extraordinary that ever appeared in the history of mankind; entreating and requiring the inhabitants to acknowledge and obey the church as the superior and guide of the universe, the holy father, called the pope, and his majesty as king and sovereign lord of these islands, and of the *terra firma*; and concluding, 'but if you will not comply, or maliciously delay to obey my injunction, then, with the help of God, I will enter your country by force; I will carry on war against you with the utmost violence; I will subject you to the yoke of obedience, to the church and king; I will take your wives and children, and make them slaves, and sell or dispose of them according to his majesty's pleasure; I will seize your goods, and do you all the mischief in my power, as rebellious subjects, who will not acknowledge or submit to their lawful sovereign; and I protest, that all the bloodshed and calamities which shall follow are to be imputed to you, and not to his majesty, or to me, or the gentlemen who serve under me.'

"The conquest and subjugation of the country were carried out in the unscrupulous spirit of this proclamation. The pages of the historians are dyed with blood; and, sailing on the crimson stream with, as master-pilot at the helm, appears the leading, stern, and steady policy of the Spaniards, surer and more fatal than the sword, to subvert all the institutions of the natives, and to break up and utterly destroy all the rites, customs, and associations that might keep alive the memory of their fathers and their ancient condition.

"The graves cry out for the old historians, and the mouldering skeletons of cities confirm Herrera's account of Yucatan, that 'there were so many and such stately stone-buildings, that it was amazing; and the greatest wonder was, that, having no use of any metal, they were able to raise such structures, which seem to have been temples, for their houses were all of timber, and thatched.' And again, he says, that 'for the space of twenty years there was such plenty throughout the country, and the people multiplied so much, that men said the whole province looked like one town.'



## CHAPTER XLIII.

## BRITISH HONDURAS, OR BELIZE.

THE British district of Belize extends along the eastern coast of Yucatan, between 15 deg. 54 min. and 18 deg. 30 min. north latitude, and 88 deg. and 90 deg. west longitude. It is separated from Yucatan by the Rio Hondo, and its southern boundary is formed by the river Sarstoon, which falls into the Gulf of Honduras, not more than twenty miles west of the mouth of the Rio Dulce. Belize is in length about 175 miles from north to south, and 110 miles from east to west, and occupies an area of about 16,400 square miles.

It is termed British Honduras, but it is geographically a part of the Peninsula of Yucatan. About three years after the conquest of Jamaica in 1656, the English frequented Yucatan to cut and carry away logwood; and the British settlements in that country were originally settled with the free consent of the aboriginal and independent possessors of the country. The English maintained their settlements as regular occupants, under the government of Jamaica, in the year 1669. The English first visited, to cut logwood, the uninhabited coasts of Yucatan about 1662, and the privileges of cutting logwood were stipulated for with Spain in the treaty of 1670, usually called the American treaty. Two years afterwards these stipulations were violated. The first settlements were made near Cape Catoche, then at the Laguna de Terminos in Campeachy. The Spaniards in 1672, captured all English vessels which they found carrying logwood. In 1680, the English were expelled by a Spanish force from the Laguna de Terminos.

In consequence of the king's command, Sir Thomas Lynch, governor of Jamaica, transmitted to King Charles II., in 1671, a report on the British settlements and trade in Yucatan, in which he states, "That the English had done every act that constituted a right of possession in the first settlers; and that the Spanish American treaty in 1670, had removed all possible doubts, by establishing the *possidetis uti*, with full rights of sovereignty, in all places held prior to that time." In regard to trade, "he stated its importance to be such, as annually increased his majesty's customs, and the national commerce, more than any other of his majesty's colonies." In 1672, Sir Thomas Modyford, the succeeding governor of Jamaica, addressed the lords of the privy council upon the same subject; in which he also vindicated the British right to the country, and submitted to their observation a proclamation, which he had issued for the regulation and security of the settlement; upon which he received their lordships' approbation of what he had done.\*

\* See Report, made by the Board of Trade and Plantations, in the year 1717.—This report states at great length the extent of the trade and of the British settlements in Yucatan. This year



The Board of Trade's report states the great importance of the trade to our navigation, and to the North American colonies: that the settlements appeared to the Board a possession granted by the American treaty (as the treaty of 1670 with Spain was called); that the Spaniards had not at that time made any complaints against them; and that the trade will employ more than 100 sail of ships annually, and bring in more to his majesty's customs than any colony he hath. The Board also entered fully into all the natural resources of the district.

This settlement continued from 1717, uniformly in the full right, property, and possession, not only of the east shore of Yucatan, but of its rivers and of its wood-trade; and maintained the free and independent sovereignty of Great Britain over the same, in the form of a British settlement, under the government, control, and direction, of his majesty's governor of Jamaica, until the peace of Paris, 1763. At this time, his majesty, by the 17th article of that treaty,\* voluntarily relinquished the sovereignty of these settlements in favour of the King of Spain; who, by the same article, "plighted his royal promise and good faith, to protect his majesty's subjects in the full enjoyment and continuation of their rights, in carrying on the said wood-trade." In this situation his majesty's subjects continued to occupy and possess the country, until September, 1779; when, in breach of this, and former articles of treaty, the subjects and forces of his Catholic Majesty surprised, robbed, and pillaged the whole British settlers of their property, and seized on the persons of all of them, on whom they could lay hold, blindfolded some, put others in irons; carried or made them walk to Merida, and then sent them as prisoners to the Havanna, where they were confined until about the month of July, 1782, when they were permitted to return to Jamaica.

We scarcely can find any case of greater injustice, than the neglect on the part of those who negotiated the treaty of peace of 1783, of not adjusting the

(1717) the first armed ship sent by the South Sea Company, the Royal Prince, was laden with British manufactures, and sailed for Vera Cruz. The Spanish ambassador, the Marquis de Monteleone, protested against the British settlements at the Isle of Triste, Laguna de Terminos, and Campeachy, declaring, that if in the course of eight months they do not leave the said places, they shall be treated as pirates.

\* By the 17th article of that treaty, it was stipulated between the two sovereigns as follows: viz.

"His Britannic Majesty shall cause to be demolished all the fortifications which his subjects shall have erected in the Bay of Honduras, and other places of the territory of Spain in that part of the world, four months after the ratification of the present treaty: And his Catholic Majesty shall not permit his Britannic Majesty's subjects, or their workmen, to be disturbed or molested, under any pretence whatsoever, in the said places in their occupation of cutting, loading, and carrying away logwood; and for this purpose they may build without hindrance, and occupy without interruption, the houses and magazines necessary for them, for their families, and for their effects: And his Catholic Majesty assures to them, by this article, the full enjoyment of those advantages and powers on the Spanish coasts and territories, as above stipulated, immediately after the ratification of the present treaty."

By this article (the fortifications being demolished) his Catholic Majesty engaged to protect the British subjects during their residence in, and occupation of, that country. He further engaged (by the reciprocal article, No. 36, of the treaty of Madrid, of the 13th and 23rd day of May, 1667, and which has been uniformly made a part of every subsequent treaty between the two nations), that in case of war, "Notice should be given to the respective subjects thereof; that is to say, the space of six months, to transport their merchandise and effects, without giving them in that time any molestation or trouble, or retaining or embarking their goods or persons." These treaties were confirmed by parliament, which afforded the most decided national protection to all the subjects interested in the commerce of Yucatan.

equitable claims of British subjects, for the atrocious destruction to the value, at least, of 100,000*l*, sterling of British property in Yucatan. The neglect was so shameful, that ministers would not even allow the petitions to be received in parliament. Such were the rights of colonists, to petition for the redress of grievances, in the reign of George III.

How far Yucatan can pretend to any right over Belize, or Central America to the Mosquito Shore, is a question for public jurists to decide—we deny any such right; Spain has relinquished all sovereignty, and Great Britain is the only European power which has ever occupied Belize and the Mosquito Shore; that too, not by conquest, but with the original consent of the primitive occupants. The right to Belize by occupation, and possession is, therefore, undoubtedly vested in the British crown.\*

\* The sixth Article of the Treaty of Versailles, September 3, 1783, is as follows:—

“The intention of the two High Contracting Parties being to prevent, as much as possible all the causes of complaint and misunderstanding heretofore occasioned by the cutting of wood for dyeing, or logwood; and several English settlements having been formed and extended, under that pretence, upon the Spanish continent, it is expressly agreed, that his Britannic Majesty's subjects shall have the right of cutting, loading, and carrying away logwood, in the district lying between the rivers Wallis or Belize, and Rio Hondo, taking the course of the said two rivers for unalterable boundaries, so as that the navigation of them be common to both nations, to wit, by the river Wallis or Belize, from the sea, ascending as far as opposite to a lake or inlet which runs into the land and forms an isthmus, or neck, with another similar inlet, which comes from the side of Rio Nuevo, or New River; so that the line of separation shall pass straight across the said isthmus, and meet another lake formed by the water of Rio Nuevo, or New River, at its current. The said line shall continue with the course of Rio Nuevo, descending as far as opposite to a river, the source of which is marked in the map, between Rio Nuevo and Rio Hondo, and which empties itself into Rio Hondo; which river shall also serve as a common boundary as far as its junction with Rio Hondo; and from thence descending by Rio Hondo to the sea, as the whole is marked on the map which the plenipotentiaries of the two crowns have thought proper to make use of, for ascertaining the points agreed upon, to the end that a good correspondence may reign between the two nations, and that the English workmen, cutters, and labourers, may not trespass from an uncertainty of the boundaries. The respective commissaries shall fix upon convenient places, in the territory above marked out, in order that his Britannic Majesty's subjects, employed in the felling of logwood, may, without interruption, build therein houses and magazines necessary for themselves, their families, and their effects; and his Catholic Majesty assures to them the enjoyment of all that is expressed in the present Article; provided that these stipulations shall not be considered as derogating in any wise from his rights of sovereignty. Therefore all the English who may be dispersed in any other parts, whether on the Spanish continent, or in any of the islands whatsoever, dependent on the aforesaid Spanish continent, and for whatever reason it might be, without exception, shall retire within the district which has been above described, in the space of eighteen months, to be computed from the exchange of the ratifications; and for this purpose orders shall be issued on the part of his Britannic Majesty; and on that of his Catholic Majesty, his governors shall be ordered to grant to the English, dispersed, every convenience possible for their removing to the settlement agreed upon by the present Article, or for their retiring wherever they shall think proper. It is likewise stipulated, that if any fortifications should actually have been heretofore erected within the limits marked out, his Britannic Majesty shall cause them all to be demolished, and he will order his subjects not to build any new ones. The English inhabitants, who shall settle there for the cutting of logwood, shall be permitted to enjoy a free fishery for their subsistence, on the coasts of the district above agreed on, or of the islands situated opposite thereto, without being in any wise disturbed on that account; provided they do not establish themselves in any manner on the said islands.

“Immediately after the exchange of the ratifications, the two High Contracting Parties shall name commissaries to treat concerning new arrangements of commerce between the two nations, on the basis of reciprocity and mutual convenience; which arrangements shall be settled and concluded within the space of two years, to be computed from the 1st of January, 1784.

“Done at Versailles, the 3rd of September, 1783.”

*British Declaration.*—“The new state in which commerce may perhaps be found, in all parts of the world, will demand revisions and explanations of the subsisting treaties; but an entire abro-

The shores of British Honduras are lined with numerous islands, or coral keys. They are covered with cocoa-nut trees and bushes, and resorted to by the fishermen to take turtle. The largest are Ambergrease Key, towards the north, and Turneff, opposite the town of Belize. These two keys consist of clusters of several small islands divided by narrow creeks and lagoons. A smaller key, called St. George's, is resorted to by the merchants of Belize, who have dwelling-houses on it. The shores of the continent are rocky, but low, except towards the south,

gation of those treaties, in whatever period it might be, would throw commerce into such confusion as would be of infinite prejudice to it.

"In some of the treaties of this sort, there are not only Articles which relate merely to commerce, but many others which ensure reciprocally, to the respective subjects, privileges, facilities for conducting their affairs, personal protections, and other advantages, which are not, and ought not to be of a changeable nature, such as the regulations relating merely to the value of goods and merchandise, variable from circumstances of every kind.

"When, therefore, the state of the trade between the two nations shall be treated upon, it is requisite to be understood that the alterations which may be made in the subsisting treaties are to extend only to arrangements merely commercial; and that the privileges and advantages, mutual and particular, be not only preserved on each side, but even augmented, if it can be done.

"In this view, his Majesty has consented to the appointment of commissaries, on each side, who shall treat solely upon this object."

*Spanish Counter-Declaration.*—The Catholic King, in proposing new arrangements of commerce, has had no other design than to remedy, by the rules of reciprocity and mutual convenience, whatever may be defective in preceding treaties of commerce. The King of Great Britain may judge from thence, that the intention of his Catholic Majesty is not in any manner to cancel all the stipulations contained in the above-mentioned treaties: he declares, on the contrary, from henceforth, that he is disposed to maintain all the privileges, facilities, and advantages, expressed in the old treaties, as far as they shall be reciprocal, or compensated by equivalent advantages. It is to attain this end, desired on each side, that commissaries are to be named to treat upon the state of trade between the two nations, and that a considerable space of time is to be allowed for completing their work. His Catholic Majesty hopes that this object will be pursued with the same good faith, and with the same spirit of conciliation, which have presided over the discussion of all the other points included in the definitive treaty; and his said Majesty is equally confident that the respective commissaries will employ the utmost diligence for the completion of this important work.

*The following Articles of Convention between Great Britain and Spain, signed at London, the 14th of July 1786, relate to the extension of the limits of Belize.*

I. His Britannic Majesty's subjects, and the other colonists who have hitherto enjoyed the protection of England, shall evacuate the country of the Mosquitos, as well as the continent in general, and the islands adjacent, without exception, situated beyond the line hereinafter described, as what ought to be the frontier of the extent of territory granted by his Catholic Majesty to the English, for the uses specified in the 3rd article of the present Convention, and in addition to the country already granted to them in virtue of the stipulations agreed upon by the commissaries of the two crowns in 1783.

II. The Catholic King, to prove, on his side, to the King of Great Britain, the sincerity of his sentiments of friendship towards his said Majesty and the British nation, will grant to the English more extensive limits than those specified in the last treaty of peace: and the said limits of the hands added by the present convention shall for the future be understood in the manner following:

The English line, beginning from the sea, shall take the centre of the river Sibun or Jabon, and continue up to the source of the said river: from thence it shall cross in a straight line the intermediate land, till it intersects the river Wallis; and by the centre of the same river, the said line shall descend to the point where it will meet the line already settled and marked out by the commissaries of the two crowns in 1783: which limits, following the continuation of the said line, shall be observed as formerly stipulated by the definitive treaty.

III. Although no other advantages have hitherto been in question, except that of cutting wood for dyeing, yet his Catholic Majesty, as a greater proof of his disposition to oblige the King of Great Britain, will grant to the English the liberty of cutting all other wood, without even excepting mahogany, as well as gathering all the fruits, or produce of the earth, purely natural and uncultivated, which may, besides being carried away in their natural state, become an

where they are rather high and intersected by deep ravines. The river Belize flows down from an unexplored region. The low country near the sea is, in many parts, swampy, and partially covered with stagnant waters, nearly the whole year round—and during the rains it is completely covered. The higher grounds further inland

object of utility or of commerce, whether for food or for manufactures; but it is expressly agreed that this stipulation is never to be used as a pretext for establishing in that country any plantation of sugar, coffee, cocoa, or other like articles; or any fabric or manufacture by means of mills or other machines whatsoever, (this restriction, however, does not regard the use of saw mills, for cutting or otherwise preparing the wood,) since all the lands in question being indisputably acknowledged to belong of right to the crown of Spain, no settlements of that kind, or the population which would follow, could be allowed. The English shall be permitted to transport and convey all such wood, and other produce of the place, in its natural and uncultivated state, down the rivers to the sea, but without ever going beyond the limits which are prescribed to them by the stipulations above granted, and without thereby taking an opportunity of ascending the said rivers, beyond their bounds, into the countries belonging to Spain.

IV. The English shall be permitted to occupy the small island known by the names of Casina, St. George's Key, or Cayo Casina, in consideration of the circumstance of that part of the coasts opposite to the said island being looked upon as subject to dangerous disorders; but this permission is only to be made use of for purposes of real utility: and as great abuses, no less contrary to the intentions of the British government, than to the essential interest of Spain, might arise from this permission, it is here stipulated, as an indispensable condition, that no fortification, or work of defence whatever, shall at any time be erected there, nor any body of troops posted, nor any piece of artillery kept there; and in order to verify with good faith the accomplishment of this condition *sine quâ non* (which might be infringed by individuals, without the knowledge of the British government), a Spanish officer or commissary, accompanied by an English commissary or officer, duly authorised, shall be admitted, twice a year, to examine into the real situation of things.

V. The English nation shall enjoy the liberty of refitting their merchant-ships in the southern triangle, included between the point of Cayo Casina, and the cluster of small islands, which are situated opposite that part of the coast occupied by the cutters, at the distance of eight leagues from the River Wallis, seven from Cayo Casina, and three from the river Sibun, a place which has always been found well adapted to that purpose. For which end the edifices and storehouses, absolutely necessary for that service, shall be allowed to be built; but in this concession is also included the express condition of not erecting fortifications there at any time, or stationing troops, or constructing any military works; and in like manner it shall not be permitted to station any ships of war there, or to construct an arsenal, or other building, the object of which might be the formation of a naval establishment.

VI. It is also stipulated, that the English may freely and peaceably catch fish on the coast of the country assigned to them by the last treaty of peace, as also of that which is added to them by the present convention; but without going beyond their boundaries, and confining themselves within the distance specified in the preceding article.

VII. All the restrictions specified in the last treaty of 1783, for the entire preservation of the right of the Spanish sovereignty over the country, in which is granted to the English only the privilege of making use of the wood of the different kinds, the fruits and other produce in their natural state, are here confirmed; and the same restrictions shall also be observed with respect to the new grant. In consequence, the inhabitants of those countries shall employ themselves simply in the cutting and transporting of the said wood, and in the gathering and transporting of the fruits, without meditating any more extensive settlements, or the formation of any system of government, either military or civil, further than such regulation as their Britannic and Catholic Majesties may hereafter judge proper to establish, for maintaining peace and good order amongst their respective subjects.

VIII. As it is generally allowed that the woods and forests are preserved, and even multiply, by regular and methodical cuttings, the English shall observe this maxim, as far as possible; but if, notwithstanding all their precautions, it should happen in course of time that they were in want of dyeing wood, or mahogany, with which the Spanish possessions might be provided, the Spanish government shall make no difficulty to furnish a supply to the English at a fair and reasonable price.

IX. Every possible precaution shall be observed to prevent smuggling; and the English shall take care to conform to the regulations which the Spanish government shall think proper to establish amongst their own subjects, in all communications which they may have with the latter; on condition, nevertheless, that the English shall be left in the peaceable enjoyment of the several advantages inserted in their favour in the last treaty, or stipulated by the present convention.

river Belize flows is, in many parts, whole year round lands further inland it is expressly agreed country any plantation by means of mills or use of saw mills, for on being indisputably kind, or the populated to transport and cultivated state, down prescribed to them by of ascending the said

The rivers are navigable from twenty to thirty miles from their mouths, but higher up they are interrupted by rapids and falls. Mahogany, dye-wood, and timber are floated down by these rivers. The most remarkable of which are, the Rio Hondo, the New River, the Belize, and the Siboon. On the banks of the latter there are extensive forests of mahogany. The Belize probably winds for more than 150 miles in its length. The Hondo is the most navigable river.

The climate is a compound of heat and moisture, yet Belize is considered more healthy than most of the West India islands. The mean annual temperature is 80 deg., but it is seldom oppressive, as from the beginning of July to the beginning of April, the air is refreshed by sea-breezes. From April to July is the dry season, during which the heat is excessive, but it is from time to time tempered by thunder-storms. During the remainder of the year rains are frequent, especially in July, August, and September. In the beginning of October the north winds commence, and generally continue with little variation to February or March, when the weather becomes extremely variable.

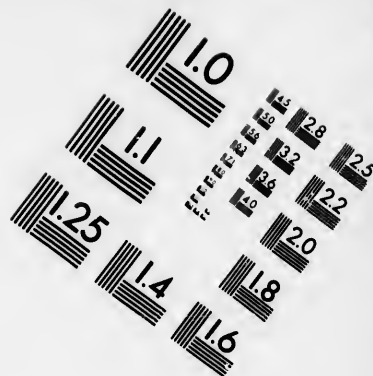
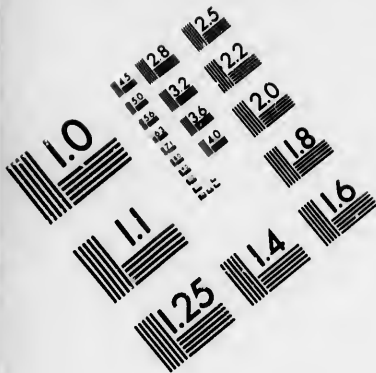
The soil is remarkably fertile. Sugar, coffee, cotton, and indigo might all be extensively raised, but their culture has been nearly altogether neglected. Arrow-root and rice are grown to a small extent. Cochineal is brought in and exported. Plantains, yams, mandioea, and maize, are grown for food. The most common fruits are oranges, lemons, limes, shaddockes, mangoes, guavas, cashew-nuts, tamarinds, avocado-pears, pomegranates, wild plums, and grapes. A few garden vegetables are cultivated. In the forests many varieties of trees abound, as cabbage-trees, cedars, pines, iron-wood, silk-cotton trees, log-wood, fustic, and brasiletto; and the most important of all, the mahogany tree. Sarsaparilla is collected in the southern districts. The wild animals are ounces, panthers, tapirs, deer, antelopes, peccaries and warrees

XI. Their Britannic and Catholic Majesties, in order to remove every kind of doubt with regard to the true construction of the present convention, think it necessary to declare that the conditions of the said convention ought to be observed according to their sincere intention to insure and improve the harmony and good understanding which so happily subsist at present between their said Majesties.

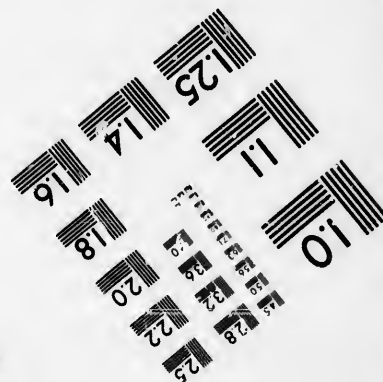


In this view his Britannic Majesty engages to give the most positive orders for the evacuation of the countries above mentioned, by all his subjects of whatever denomination; but if, contrary to such declaration, there should still remain any persons so daring as to presume, by retiring into the interior country, to endeavour to obstruct the evacuation already agreed upon, his Britannic Majesty, so far from affording them the least succour, or even protection, will disavow them in the most solemn manner, as he will equally do those who may hereafter attempt to settle upon the territory belonging to the Spanish dominion.







**IMAGE EVALUATION  
TEST TARGET (MT-3)**



**Photographic  
Sciences  
Corporation**

23 WEST MAIN STREET  
WEBSTER, N.Y. 14560  
(716) 872-4503

1.5 2.8  
1.8 3.2  
2.2 3.6  
2.5 4.0  
3.0 4.5  
3.6 5.0  
4.5 6.0  
5.6 8.0

10  
5  
3

(animals of the hog kind), cavies, agoutis, armadilloes, opossums and racoons; monkeys are numerous, and some of them are eaten. Manatis and alligators are met with in the lagoons along the coast. Among the numerous birds are turkeys, spoon-birds, toucans, Muscovy ducks, two species of macaws, and many kinds of parrots, pelicans, and humming-birds. Fish are plentiful and of various kinds; some are very large. Fish and turtle are used as substitutes for meat. Lobsters and shell-fish are abundant and excellent. Cattle, sheep, and goats are kept, but not sufficient for the consumption. Cattle are imported from Truxillo and Omoa. Gold has been found in one of the streams of the Belize.

POPULATION.—The number of the inhabitants is stated in the superintendent's returns for 1845, at 240 white males, 159 white females—total whites, 399; coloured males 6755, coloured females 2655—total coloured, 10,410. Total population, 10,709. This population is chiefly composed of negroes, who were first brought to the country as slaves, but many of them obtained their liberty long ago, and worked at daily wages. There seem to be no aboriginal tribes within the territories of Belize, except some Caribes, who have fled into it as a place of refuge. The white inhabitants are exclusively occupied in commerce, and the negroes in cutting mahogany and dye-woods, and in fishing. A few of them cultivate small patches of ground.

BELIZE, the only town, is built on both sides of the mouth of the river of the same name, and the stream is crossed by a wooden bridge. It consists of a long street running along the sea-shore, from which three or four smaller streets branch off. The houses are constructed of wood, and are raised eight or ten feet from the ground on pillars of mahogany; they are well built, spacious and convenient. In front of the town there is excellent anchorage for vessels of moderate size, and the surface of the sea is rarely agitated by winds, as it is protected by the numerous keys from the heavy swells of the open sea.

Mr. Stephens says, "on approaching the town from the sea, we saw Belize appearing (if there be no sin in comparing it with cities consecrated by time, and venerable associations) like Venice and Alexandria rising out of the water—a range of white houses extended a mile along the shore, terminated at one end by the government-house, and at the other by barracks, and intersected by the river Belize, the bridge across which formed a picturesque object; while the fort on a little island at the mouth of the river, the spire of a Gothic church behind the government-house, and groves of cocoa-nut trees, gave it an appearance of actual beauty. Four ships, three brigs, sundry schooners, bungoes, canoes and a steam-boat, were riding at anchor in the harbour; alongside the vessels were rafts of mahogany; far out a negro was paddling a log of the same costly timber, and the government *dons* which boarded us when we came to anchor, was made of the trunk of a mahogany tree."

There was no hotel in the place. A mulatto lady afforded board but no bedrooms. An unoccupied house was offered to Mr. Stephens to sleep in: which

was rendered unnecessary by the hospitality of Governor Macdonald, who lodged them hospitably under his roof. The town seemed one almost entirely inhabited by blacks. The bridge, the market-place, the streets, and stores, were thronged with them; and Mr. Stephens "found himself in the capital of a negro republic." He describes them as a fine-looking race, tall, straight, and athletic, and well dressed: the men in white cotton shirts and trousers, with straw hats; the women in white frocks, and short sleeves, and broad red borders, and adorned with large red ear-rings and necklaces. He breakfasted at the house of a merchant, where the latter sat at one side of the table, his wife at the other. Opposite a British officer sat a mulatto, and Mr. Stephens himself, *an American citizen*, "sat between two coloured gentlemen." Colour, he found, was "mere matter of taste, and that the great work of practical amalgamation had been going on quietly for generations."

Belize, it is asserted, owes its origin to a bold Scotch buccaneer, of the name of Wallace, who used to resort for refuge behind the keys and reefs which protect Belize from the ocean. He formed an alliance with the aborigines of the Mosquito shore, and with the English who came down on the coast to cut mahogany; he held the Spaniards in defiance. Central America claims Belize as well as the Mosquito shore. England holds, and will probably continue to possess the first. The aborigines, who have the only good tenure to the soil, have never been dispossessed of the latter. There are schools in which the inhabitants, of all shades of colours, are instructed in Belize.

The government *Pit-pan*, a boat in which Mr. Stephens made an excursion, is the same fashioned vessel, he says, "as those by which the rivers of America were navigated before the arrival of the Spaniards. European ingenuity has not contrived a better, though it has, perhaps, beautified the Indian model. Ours was forty feet long and six feet wide in the centre, running to a point at both ends, and made of the trunk of a mahogany-tree. Ten feet from the stern, and running forward, was a light wooden top, supported by fanciful stanchions, with curtains for protection against sun and rain, it had large cushioned seats and was fitted up as neatly as the gondolas of Venice. It was manned by eight negro soldiers, two on a seat with paddles six feet long, and two stood up behind as steersmen—a few touches of the paddles gave brisk way to the *pit-pan*, and we passed rapidly the whole length of the river. The citizens stopped to gaze, and the idle negroes turned to the bridge to cheer us. Before the cheering of the negroes died away, we were in as perfect a solitude as if we were removed thousands of miles from human habitations. The Belize river, running from sources yet but little known to civilised man, was then in its fulness. On each side was a dense unbroken forest; the banks were overflowed; the trees seemed to grow out of the water, their branches spreading across so as almost to shut out the light of the sun, and reflected in the water as in a mirror. The sources of the river were occupied by the aboriginal owners, wild and free as Cortez had found them."

Mr. Stephens left Belize on his expedition to explore the rivers of Central America in a steamboat, well provided by Colonel Macdonald. The coast, as they proceeded south, assumed an appearance of grandeur and beauty which realised his ideas of tropical regions. There was a dense forest to the water's edge—beyond were lofty mountains, covered to the summits with perpetual green: some detached,—others rising in ranges until enveloped in the clouds.

**PUNTA GORDA.**—They entered Puente Gorda, a settlement of Caribs, about 150 miles south of Belize. No steamboat had ever entered it before. Cotton, rice, the cohoon, banana, cocoa-nut, pine-apple, orange, lemon, plantain, and other fruits, were growing with such luxuriance, that he actually found their fragrance at first oppressive. A padre, who was on board, performed the ceremonies of "wholesale baptisms and marriages." There were in the settlement about 500 inhabitants—formerly natives of the sea-coast below Truxillo, but having taken part against Morazan, they fled to this place.

At *Puente Gorda*, as being within the limit of British authority, they formed the settlement. They lived apart, however, as an unconquered tribe of Caribs, though they had been, as far as ceremonies were concerned, professors of the Roman Catholic religion. The visit of a padre was, however, a rare occurrence. From this place the steamboat steered for the *Golfo Dulce*; an amphitheatre extends along and back from the coast—through which the narrow river Dulce flows; the banks, before approaching its entrance, are about thirty feet above the water, and are rich and luxuriant. The fertile territory of Belize requires only the application of labour and capital to render it a most productive sugar-growing country,—and many other valuable products, exclusive of mahogany, might be drawn from its soil and its forests. We are informed that *labourers* would be induced to migrate from Yucatan to British Honduras for moderate wages.

During the year 1845, in consequence of the duty on mahogany in England being reduced to a nominal amount, the trade was greatly increased.

The government is administered by a superintendent, an executive council assembly and an assembly, called a public meeting. There is a chief justice, colonial secretary, provost marshal, and other officers.—(For the statistics of the colony, see *British Possessions in America*.)

---

## CHAPTER XLIV.

### THE MAHOGANY TREE OF HONDURAS.

**MAHOGANY-TREE** (*Sivietinia Mahogani*). There are rather more different qualities, than varieties, of this beautiful tree in America and the West Indies. That of Cuba and Hayti, usually called Spanish mahogany, and that of the same kind, now scarce, which grows in Jamaica, is the most beautiful in its shades, colours and variegations. Honduras and Yucatan now supply the larger quan-

ties; and although not so close grained and beautiful as the former, yet furnishes a most useful wood, and it has lately been extensively used for ship-building. It is superior, also, to the other for the tenacity with which glue binds it to other woods, and even to veneers of Cuba or Hayti mahogany,—worms do not destroy it in the water.

We find generally in many accounts written of the operations of bringing mahogany to market the most inaccurate descriptions. The following account condensed from an article written at Belize and published in the Honduras Almanac, has been examined by a gentleman who was a resident, and connected with the business. We, therefore, may consider it accurate.

The mahogany-tree of Honduras is probably the most magnificent and splendid of all trees; the largest oak, usually called the King of the Forest, would dwindle to insignificance in the comparison. The enormous size and height of the trunk; the vast spread of its branches, the space of ground occupied by its roots, are all remarkable.

“It becomes almost impossible to give the more minute circumstances attending the growth of this valuable and much-used tree, as its progress to maturity is scarcely perceptible within the life of man; but as far as our limited observation will allow us to form an opinion, not less than an average period of 200 years can be allowed as the time of its coming to full growth or fit for cutting.

“Various and differing are the conjectures relative to the first use, discovery, and introduction to Britain of this beautiful wood, nor is it within the limits of such a sketch as this to remark upon their accuracy; we therefore reject all accounts that appear speculative, and confine ourselves to such as are authenticated. Its first discovery was, therefore, by the carpenter on board of one of Sir Walter Raleigh's vessels, when he put into some harbour in the island of Trinidad in the year 1595, who, having occasion to go on shore to cut some pieces of timber, required for work to be done on the ship that he belonged to, brought on board a quantity of this wood, which, on being worked from the raw state, exhibited, to the astonishment of all who saw it, that beautiful natural variety of appearance which no ingenuity of art can equal.

“The first use to which mahogany was applied in England arose from a circumstance purely accidental, and was appropriated to the making of a box for holding candles. Dr. Gibbons, an eminent physician, in the latter end of the seventeenth or beginning of the eighteenth century, had a brother a West India captain, who brought over some planks of this wood as ballast, but was not aware of its value. As the doctor was then building a house in King-street, Covent-garden, his brother thought they might be of service to him; but the carpenters finding the wood too hard for their tools, they were laid aside as useless. Soon after Mrs. Gibbons wanting a candle-box, the doctor called on his cabinet-maker, to make him one of some wood that lay in his garden. Wallaston, the cabinet-maker, on cutting it up also complained that it was too hard; the doctor said that he must get stronger tools. The candle-box was, however, made, and highly approved of, insomuch that the doctor then insisted on having a bureau made of the same wood, which was accordingly done, when the fine colour, beautiful polish, &c., were so pleasing that it became an object of curiosity, and he invited all his friends to come to see it,—among them was the Duchess of Buckingham. Her grace begged some of the same wood from Dr. Gibbons, and employed Wallaston to make her a bureau also, on which the fame of mahogany became general. Thus, from a circumstance in itself so trivial has emanated a most extensive branch of British commerce; and as the cutting and preparing of the mahogany is a matter which has been hitherto passed unnoticed by all historians, we trust that a brief narrative may be here acceptable to our readers.”—*Honduras Almanac.*



The season for cutting the mahogany usually commences about the month of August. The gangs of labourers employed consist of from twenty to fifty each.

"They have a conductor, who is styled the captain. Each gang has also one person belonging to it, termed the huntsman—he is generally selected from the most intelligent of his fellows, and his chief occupation is to search the woods, or, as it is called in this country, the bush, to find labour for the whole. Accordingly, about the beginning of August, the huntsman is despatched on his important mission, and if his owner be employed on his own ground, that is seldom a work of much delay or difficulty. He cuts his way through the thickest of the woods to some elevated situation, and climbs the tallest trees he finds, from which he minutely surveys the surrounding country. At this season the leaves of the mahogany-tree are invariably of a yellow reddish hue, and an eye accustomed to this kind of exercise can, at a great distance discern the places where the wood is most abundant. He now descends, and to such places his steps are directed, and, without compass, or other guide than what observation has imprinted on his recollection, he never fails to reach the exact spot to which he aims. On some occasions no ordinary stratagem is necessary to be resorted to by the huntsman to prevent others from availing themselves of the advantage of his discoveries; for if his steps be traced by those who may be engaged in the same pursuit, which is a very common thing, all his ingenuity must be exerted to beguile them from the true scent. In this, however, he is not always successful, being followed by those who are entirely aware of all the arts he may use, and whose eyes are so quick that the lightest turn of a leaf or the faintest impression of the foot, is unerringly perceived—even the dried leaves which may be strewed upon the ground often help to conduct to the secret spot,—and it consequently happens that persons so engaged must frequently undergo the disappointment of finding an advantage they had promised to themselves seized on by others. The hidden treasure being, however, discovered, the next operation is the felling of a sufficient number of trees to employ the gang during the season. The tree is commonly cut about ten or twelve feet from the ground, a stage being erected for the axe-man employed in levelling it; this, to an observer, would appear a labour of much danger, but an accident rarely happens to the people engaged in it. The trunk of the tree, from the dimensions of the wood it furnishes, is deemed the most valuable; but for purposes of an ornamental kind, the limbs, or branches, are generally preferred, the grain of them being much closer and the veins more rich and variegated."

A sufficient number of trees being felled to occupy the gang during the season, they commence opening roads to the nearest river, which operation amounts to two-thirds of the labour and expense of bringing the mahogany to a place of shipment. Each mahogany station forms in itself a small village, on the bank of a river,—the choice of situation being always regulated by the proximity of such river to the mahogany intended to be cut.

In the construction and arrangement of the habitations much taste is often displayed, and it is curious to remark the different modes peculiar to the several nations or tribes of Africa, contrasted with the improvement introduced by European experience in the construction of the houses,—among which the proprietor's residence, with storehouses, cattle-sheds, &c., are conspicuous—those of the different labourers are usually of more humble appearance, but all built of the same wood, which the site affords in abundance.

"We have frequently seen houses of the kind completed in a single day, and with no other implement than the axe; consequently every workman is capable of performing the labour required to build his own dwelling. After completing this establishment, a main road is opened from it, in as near a direction as possible to the centre of the body of trees so felled, into which branch or wing roads are afterwards introduced. The ground

through which the roads are to run being yet a mass of dense forest, both of high trees and underwood, they commence by clearing away the latter description with cutlasses, which, although in appearance a slender instrument, yet from the dexterity with which it is used, answers the purpose admirably. This labour is usually performed by task-work, of 100 yards each man per day, which expert workmen will complete in six hours. The underwood being removed, the larger trees are then cut down by the axe, as even with the ground as possible, the task being also at this work 100 yards per day to each labourer, although this is more difficult and laborious, from the number of hard woods growing here, which, on failure of the axe, are removed by the application of fire. The trunks of these trees, although many of them valuable for different purposes, such as *bullet-tree*, *ironwood*, *redwood*, *sapodilla*, &c., are thrown away as useless, unless they happen to be adjacent to some creek or small river which may intersect the road; in that case they are applied to the constructing of bridges across the same, which are frequently of considerable size, and require great labour to make them of sufficient strength to bear such immense loads as are brought over them."

The distance of road to be cut each season depends on the situation of the mahogany-trees. If they are much dispersed, miles of road, and many bridges, are made to a single tree, that may yield but one log. The roads, cleared of all brushwood, require hoes, pickaxes, and sledge-hammers, to level down the hillocks and break the rocks, and loosen the stumps which would impede the wheeled trucks on which the logs are carried. The roads being formed generally by the month of December; the *cross-cutting*, as it is called, commences; that is dividing crosswise, by means of saws, each tree into logs, according to their length. Some trees are but long enough for one log, others will admit of four or five being cut from the same trunk. The rule for dividing the trees into logs, is to equalise the loads the oxen have to draw. This, however, does not altogether obviate irregularity of weight, and extra oxen are kept in readiness to add to the usual number, according to the weight of the log. Owing to the very great difference of diameter and length of the mahogany-trees, the logs taken from one tree may not measure more than 300 cubic feet, while those from the next may be as many thousands; the largest log ever cut in Honduras was in length seventeen feet; breadth, fifty-seven inches; depth, sixty-four inches; measuring 428 cubic feet, or 10.28th tons, of forty cubic feet, and 5168 superficial feet, of one inch thick; weighing about fifteen tons.

"The sawing being completed, the logs are separated one from the other, and placed in whatever position will admit of the largest square being formed, according to the shape which the end of each log presents, and is then reduced, by means of the axe, from the round or natural form, into the square; although some of the smaller logs are brought out in the round, yet, with the larger description, the making them square is essential, not only to lessen their weight, but also to prevent their rolling on the truck or carriage."

In the month of March, all the preparation before described is, or ought to be, completed—this is the dry season, or time for drawing the logs from the place of their growth to the river. This can only be carried on in the months of April and May, the ground for all the rest of the year being too soft for heavily-laden trucks to pass over it without sinking. The rains usually terminate in February, but the ground is so saturated with water that the roads are seldom fit for use till the 1st of April.

"The mahogany cutter's harvest may be at this time said to commence, as the result of his season's work depends upon a continuance of the dry weather, for a single shower of rain would materially injure his roads. The number of trucks worked is proportioned to the strength of the gang, and the distance generally from six to ten miles. We will, for example, take a gang of forty men, capable of working six trucks, each of which requires seven pair of oxen and two drivers, sixteen to cut food for the cattle, and twelve to load or put the logs on the carriages; which latter usually take up a temporary residence somewhere near the main body of the wood, it being too far to go and return each day to the river-side, or chief establishment. From the intense heat of the sun, the cattle would be unable to work during its influence; consequently, they are obliged to use the night-time in lieu of the day, the sultry effects of which it becomes requisite to avoid. The loaders, as before mentioned, being now at their station in the forest, the trucks set off from the barquadier about six o'clock in the evening, and arrive at their different places of loading about eleven or twelve o'clock at night. The loaders, being at this time asleep, are warned of the approach of the trucks by the cracking of the whips carried by the cattle-drivers, which are heard at a considerable distance; they arise and commence placing the logs upon the trucks, which is done by means of a temporary platform laid from the edge of the truck to a sufficient distance upon the ground, so as to make an inclined plane, upon which the log is gradually pushed up from each end alternately. Having completed their work of loading all the trucks, which may be done in three hours, they again retire to rest till about nine o'clock next morning. The drivers now set out on their return, but their progress is considerably retarded by the lading; and although well provided with torchlight, they are frequently impeded by small stumps that remain in the road, and which would be easily avoided in daylight; they, however, are in general all out at the river side by eleven o'clock next morning, when, after throwing the logs into the river—having previously marked them on each end with the owner's initials—the cattle are fed,—the drivers breakfast and retire to rest until about sunset, when they feed the cattle a second time, and yoke in again.

"Nothing can present a more extraordinary appearance than this process of trucking, or drawing down the mahogany to the river. The six trucks will occupy an extent of road of a quarter of a mile; the great number of oxen—the drivers half-naked (clothes being inconvenient from the heat of the weather and clouds of dust) and each bearing a torchlight—the wildness of the forest scenery—the rattling of chains—the sound of the whip echoing through the woods—then all this activity and exertion so ill corresponding with the silent hour of midnight makes it wear more the appearance of some theatrical exhibition than what it really is, the pursuit of industry which has fallen to the lot of the Honduras woodcutter.

"About the end of May the periodical rains again commence. The torrents of water discharged from the clouds are so great as to render the roads impassable in the course of a few hours, when all trucking ceases—the cattle are turned into the pasture—and the trucks, gear, and tools, &c., are housed.

"The rain now pours down incessantly till about the middle of June, when the rivers swell to an immense height; the logs then float down a distance of 200 miles, being followed by the gang in pitpans (a kind of flat-bottomed canoe) to disengage them from the branches of the overhanging trees, until they are stopped by a boom placed in some situation convenient to the mouth of the river. Each gang then separates its own cutting, by the marks on the ends of the logs, and forms them into large rafts, in which state they are brought down to the wharfs of the proprietors, where they are taken out of the water and undergo a second process of the axe to make the surface smooth; the ends, which frequently get split and rent, by being dashed against rocks in the river by the force of the current are also sawed off, when they are ready for shipping.

"The average expense of mahogany cutting is usually estimated at 100*l.* Honduras currency, or about 70*l.* sterling, each labourer per annum, independent of the capital sunk in the purchase of the works, cattle, trucks, gear, craft, tools, &c." (See account of the mahogany and Honduras trade, under the head of British Possessions in America.)

The LOGWOOD-TREE (*Haemaloxylon Capechianum*, Lin.)—This is also a

magnificent tree, but far inferior to the mahogany-tree; yet it is a valuable tree in commerce, and the early history of resorting to Campeachy and Honduras to cut it, by adventurers from Jamaica, and by others who were little superior to pirates, is remarkable for daring intrepidity. It is said to thrive best in a wet clayey soil. The wood is so heavy as to sink in water. It is hard, very compact, and, although it takes a fine polish, is chiefly valuable on account of its colouring matter. In his work on Permanent Colours, Bancroft remarks:

"Logwood seems to have been first brought to England soon after the accession of Queen Elizabeth; but the various and beautiful colours dyed from it proved so fugacious, that a general outcry against its use was soon raised; and an act of parliament was passed in the twenty-third year of her reign, which prohibited its use as a dye under severe penalties, and not only authorised but directed the *burning* of it, in whatever hands it might be found within the realm; and though this wood was afterwards sometimes clandestinely used (under the feigned name of blackwood), it continued subject to this prohibition for nearly 100 years, or until the passing of the act 13 and 14 Charles II.; the preamble of which declares, that the ingenious industry of modern times hath taught the dyers of England the art of fixing colours made of logwood, *alias* blackwood, so as that, by experience, they are found as lasting as the colours made with *any other sort of dyeing wood whatever*; and on this ground it repeals so much of the statute of Elizabeth as related to logwood, and gives permission to import and use it for dyeing. Probably the solicitude of the dyers to obtain this permission, induced them to pretend that their industry had done much more than it really had, in fixing the colours of logwood; most of which, even at this time, are notoriously deficient in regard to their durability."—(*See Trade of Honduras, under the head of British Possessions.*)

## CHAPTER XLV.

### THE MOSQUITO TERRITORY.

HONDURAS, with the exception of British Honduras, is situated to the south of the Gulf of Dolce and of the Bay of Honduras. The Mosquito territory extending along from its eastern boundary to the sea. Although part of Spanish Honduras has been long resorted to by the English, we really know little of this country at the present time.

According to Juarraz, Honduras and the Mosquito territories together, are 399 miles long, and about 150 wide, area 48,500 square miles. He says,

"The climate of this country is good. The air, excepting on the eastern shore and near the morasses, being pure and wholesome. The soil in most parts is exceeding fertile, abundantly producing corn, vegetables, and fruits. They have a threefold crop of maize in the year, and the vines produce grapes twice in the same period. The pastures are excellent, and the country furnishes all kinds of provisions: but for want of cultivation and settlements, the greater part of it is in a state of nature. It has many good and serviceable small rivers, and is well watered. It has several mountains in its extent, in which are gold and silver mines, and the face of the country is agreeably diversified into valleys, plains, and eminences, overspread in most parts with thick forests. Honey, wool, cotton, wax, mahogany, and logwood, with other dyeing drugs, are its chief products; the latter forming an immense part of its exports, and from which its chief importance is derived."

Spanish Honduras has detached itself from the other republics of Central America, and hostilities have been maintained almost without interruption between this wild country and the state of Guatemala—the latter being under the sway of a young uneducated Indian of the name of Carera. The sketches by Mr. Roberts, of Central America (published in 1827), are more explicit with regard to the Atlantic coast of Honduras and of the Mosquito shore, than any descriptions we have since been able to procure.

The MOSQUITO TERRITORY has never been subjugated, nor occupied by Spain, and all that Juarras, in his work on Guatemala, says, is scarcely more than alluding to the Mosquito country under the names laid down in his map.

“Between the provinces of Nicaragua and Comayagua, lie those of Taguzgalpa and Tologalpa, inhabited by unconverted Indians of various nations, differing in language, manners, and customs, and in a state of warfare with each other. They are but obscurely known by the name of Xicaques, Moscos, and Sambos. The English, who had a small fort and a few huts on the banks of the river Tinto, used to trade with these Indians, but have been obliged to abandon the post. These two provinces extend along the coast on the Atlantic, from the river Aguan to that of St. Juan, which space takes in the three prominent points, Capes Camaron, Gracias a Dios, and Puente Gorda.”

Nothing can be more imperfect than this description, by an author who puts himself forth as the geographer and historian of his native country.

According to the boundaries laid down in 1777

“The Mosquito Shore, in America, extends from the northern branch of the Desaguaders (evidently the San Juan), in 10 deg. 21 min. to Cape Gracias a Dios, in 15 deg. north latitude, and from Cape Gracias a Dios, in 82 deg. 40 min. to Cape Castile, or Cape Honduras, in 86 deg. west longitude from Greenwich.”\*

This boundary is far more limited than that claimed by the Mosquito kings.

After the English were compelled to leave this territory in 1787, in consequence of the articles quoted from the treaty of 1783. We find the following remarks among the representations made to the government on the case of those settlers.

“In every society of men, from the most rude and simple associations, up to the most perfect and refined state of civilisation, there is a natural public interest; which, by being attended to, secures and promotes its felicity; but by being neglected, produces misery and distress.

\* Mr. Roberts, in his interesting sketches of the Mosquito Shore, says,—“Returning (in 1818) from the coast of San Blas, we passed Porto Bello, and proceeded to Chiriqui Lagoon, which, although far to the southward, is considered part of the Mosquito Shore, under the jurisdiction of the Mosquito King, who annually sends his admiral to collect tribute from the natives. Costa Rica extends to Puente Gorda, which is a short distance to the northward of the Rico San Juan, and may be considered the boundary of the real and nominal Spanish possessions on that part of the coast. At Puente Gorda, the Mosquito Shore Proper may be said to commence; and we have met with the small independent tribe of Indians called Ranas. From thence to Cape Gracias a Dios, where the Mosquito king principally resides, the coast lies nearly north and south, a distance of about 220 miles. From Cape Gracias a Dios, nearly north-west, and by west to the river Polock, the distance is about 100 miles. From Little Roman River (within a few miles of Cape Honduras), it stretches to the west about ninety miles, forming a sea-board or line of coast of about 410 miles in extent, upon which the Spaniards have never been able to form any effective settlement.”—p. 54.

"This natural public interest may be more distinctly perceived and more universally attended to, in the first small and rude associations of men, than in extensive and civilized nations; where improvement and art have divided men into various classes and ranks, which give rise to various pursuits, counteracting each other, and often opposed to the general interest of the whole.

"The Mosquito Indians fall under the first of these descriptions; inasmuch, that their natural public and private interest is, and uniformly has been, one and the same. It consists in the unrestrained freedom of all the natural enjoyments of life. They range the woods, paddle on the wave, hunt, and fish, as inclination or necessity directs; and as extreme fatigue affords them the sweets of repose, so the enjoyment of repose, stimulates to labour, activity, and enterprise. A most salubrious climate blesses them with every production, by sea and land; and the pure gratification of natural unimpaird appetites, gives them, perhaps, a superior degree of pleasure and of happiness, to that which is enjoyed by the enlightened nations of Europe, who hold them in contempt.

"Such was the situation of this innocent but high-spirited people, when the Spanish invasions took place in America; as well as when the English adventurers first became acquainted with them, in the beginning of the last century. Their love of liberty, added to their natural bravery, impelled them to maintain, in sovereign independency, the possession of their mountains, valleys, woods, lakes, and rivers; against the superior arms, and even cruelties of Spain. One common interest united them with their new friends, the English, as having one and the same common enemy (the Spaniard), who aimed at engrossing the whole possession of the new world, in exclusion of all other nations. The view of the Indians, in this political connexion, was protection; on our part, an impregnable barrier presented itself in that portion of the world against the power of Spain, as well as the means of forming important commercial settlements in one of the finest countries on the globe."

Spain has certainly never conquered the aboriginal occupiers of this country, and the inhabitants of this coast are, at this day, perfectly independent. The following sketches upon the authority of the records of the Board of Trade and Plantations, will illustrate the British connexion with a territory, whose prince and people continue to look up to England for protection.

Some time after the conquest of Jamaica by the expedition sent forth by Oliver Cromwell, in 1656, the Mosquito king, with the concurrence of his chiefs and people, placed themselves under the protection of Charles the Second; and the governor of Jamaica, in the name of his sovereign, accepted this union, and promised them the royal protection. They continued faithful to the *pact*, and whenever the British crown declared war against Spain, they readily acted as allies, with both vigour and success against the common enemy.\* It was also remark-

\* Among the documents drawn up for the government relative to the expulsion of the British settlers from the Mosquito shore in 1786, we find the following statement respecting the country:—

"First: the uniformly steady and uninterrupted living evidence of the Mosquito Indian nation, who have invariably transmitted from father to son the strongest and clearest ideas of their independency of Spain and its subjects, accompanied with sentiments and conduct of the most implacable hatred and revenge towards the whole Spanish race, in retaliation of the enormous cruelties universally attending their first conquest and domination in America. This chain of living testimony, unbroken by the remembrance of any event which either reduced them as a people under the power of Spain, or constrained them to receive in the remotest degree Spanish laws or Spanish magistrates amongst them, remains as full and fair a proof of their real and perfect independency, as any which the laborious written records of any nation more enlightened could produce.

"Second: the history, exploits, and conduct of that very extraordinary class of men, known



able that whenever peace was restored between England and Spain, the natives of the Mosquito nation permitted the Spaniards to come into their country with confidence and security, to trade with the subjects of Great Britain. A long time, however, had elapsed before any regular British settlement was established on the Mosquito Shore; but many individual adventurers passed, from time to time, from Jamaica to that coast, and traded with the natives for tortoiseshell, sarsaparilla, and deer-skins; and, *under their protection, bartered British commodities for Spanish gold.* This transient commerce on the Mosquito coast, and the logwood-trade carried on by the British settlement in the province of Yucatan, on the western parts of the Bay of Honduras, Spain thought proper so unjustly to interrupt, by capturing the ships of British subjects in that part of the world, as to cause the war of 1739, which continued to the peace of 1748. Prior to this period, the governor of Jamaica had appointed justices of peace on the Mosquito Shore, with authority (besides the discharge of the ordinary duties belonging to their functions as justices), to decide commercial questions of contracts and of debts. During the war, the importance of that country was so fully understood, that the British government determined to hold it under the immediate sovereignty of Great Britain. The king appointed a superintendent to preside over the settlements on the Mosquito coast, and to cultivate and preserve the friendship of the aboriginal inhabitants; and also to promote the interests and extend the commerce of his majesty's subjects residing there. Captain Robert Hodgson, the first superintendent, proceeded, in 1749, with the command of one hundred men, drafted from the troops at Jamaica, and took possession of the principal station at Black River, on the Mosquito coast, where he erected a fort, mounted it with cannon, hoisted the royal flag, and kept up a garrison; thus making a formal publication to all the world, and to the crown of Spain, that the independent country of the Mosquito coast was under the direct sovereignty and protection of Great Britain.\*

and distinguished by the appellation of the buccaneers of America, corroborate and confirm, in the strongest manner, this living testimony of the Indian independency throughout their territories of the Mosquito Shore. For those buccaneers attacked the Spaniards in every part of their conquests in Mexico, Peru, and Chili; but the Mosquito Shore they not only never attacked, but associated the Mosquito Indians as fellow adventurers in their Spanish expeditions into the South Seas; and in their repeated retreats from thence to the North Sea, over the Isthmus, they directed their course towards Wank's River, which brought them into the territories of the Mosquito Shore, and afforded them always the warmest protection of the Mosquito Indians, as being Spain's most implacable enemies."

\* The following minutes of the Council of State at Jamaica, reported to the lieutenant-governor, were by him transmitted to the Board of Trade and Plantations in 1773:—

"The committee of the board to whom your honour was pleased to refer sundry papers, letters, and examinations respecting the Mosquito Shore, and the disturbances at present subsisting among the British settlers thereon, have taken the same into their most serious and dispassionate deliberation, and now attend your honour with their report.

"We find the number of inhabitants in 1770 to have been between 200 and 300 whites, about 200 persons of mixed blood, and about 900 slaves. The Mosquito Indians, so justly remarkable for their fixed hereditary hatred of the Spaniards and attachment to us, were formerly very nume-

From this time, during the peace, and until the conclusion of the war of 1756, the Mosquito Shore continued to be a military, federal, protected province of Great Britain. In the treaty of peace concluded in 1763, the 17th Article had no connexion whatever with the Mosquito Shore; but the ministers of the day seem to have but little understood the history and importance of that country. In the negotiation they were imposed upon by the court of Spain, and gave orders, in 1764, for demolishing the fort at Black River, and withdrawing the garrison to Jamaica. They were soon afterwards convinced of the impolicy of this decision, and approved of the conduct of Superintendent Otway, in refusing the Spaniards admission into the country. Future administrations continued to support the settlements, and to maintain the sovereignty of the crown over the Mosquito territory in such a manner as to silence the pretensions of Spain to any dominion over it.

From the first establishment of a superintendent on the coast, and of a garrison at Black River, the colony increased in population and prosperity, notwithstanding the various secret attempts of the Spaniards to oppress the Indians and the settlements during his administration. The settlers perceived, from the royal instructions given to the superintendents, that although the British government

was reduced some years ago by the small-pox: their present number is from 7000 to 10,000.

"An administration of justice by magistrates appointed by the governor of Jamaica and courts of quarter-session, have been settled there for many years, and a commission of superintendency, amenable to the control and examination of the governor and council of Jamaica, has been granted by the crown.

"The native Indians of this country have never been conquered by, nor ever submitted to the Spanish government. The Spaniards never had any settlement amongst them. During the course of 150 years, they have maintained a strict and uninterrupted alliance with the subjects of Great Britain. They made a free and formal cession of the dominion of their country to his Majesty's predecessors, acknowledging the King of Great Britain for their sovereign long before the American treaty concluded at Madrid in 1670; and, consequently, our right was declared by the seventh article of that treaty. This cession of the Indians to the British crown has been frequently and very formally repeated, particularly by the Mosquito king to the Duke of Albemarle, when governor of Jamaica; and this accumulation of British right was not impaired by the last treaty of peace. These appear to us to be truths equally certain and notorious; and after this it is difficult to guess what can be said to invalidate his majesty's rights and acknowledged title to the sovereignty of the Mosquito Shore.

"The climate, as we are well informed, is milder than in any of the West India islands, and the air more salubrious; the lands are everywhere well watered, and everywhere fertile. The soil, indeed, is said to be rich in an uncommon degree. The necessaries, and even the luxuries of life, present themselves on all sides: the rivers, lagoons, and sea, abound with excellent fish; and the coasts afford the greatest number of the finest turtle, both for food and for the shell, of any country of equal extent in the known world. The cotton-tree, the cacao, or the chocolate-nut, and veneloes, flourish spontaneously all over the country; indigo, too, is a native, and appears to be of the same sort with that of the neighbouring province of Guatemala, which is accounted the best of any. The sugar-cane arrives here to as great perfection, as in any of the islands; and of mahogany and sarsaparilla, the quantity exported annually is so great, as to render the settlement already an object of no small importance to the commerce of Great Britain; no less than 800,000 superficial feet of the former of these articles, and of the latter 200,000 lbs., exclusive of 10,000 lbs. of tortoiseshell, having been shipped to England in 1769. The banks of the rivers and lagoons are equally well adapted to the growth of logwood, as any part of the neighbouring province of Honduras; and we have reason to think, from the nature of this plant, that in the course of twenty or thirty years, a sufficient quantity may be raised in this country to supply all Europe."

declined to erect, immediately, the country into a British province, it was considered very desirous to encourage and promote its commerce, and they naturally concluded that, the sooner they were able to bring its trade into a conspicuous point of view, the sooner they would render it expedient for his majesty's ministers to establish a provincial government. With this view, the settlers and traders began to purchase lands from the Indians, to plant sugar-canes, and cultivate cotton, cacao, and other articles. Eight of the principal settlers purchased a tract of land, said to contain a gold mine, lying on the banks of *Polloy River*, and extending in length about seventy miles, and thirty miles in breadth, on each side of it, known by the name of *Alherapoyer*. Their motive, in acquiring this large tract of country, was to associate purchasers with themselves from Great Britain, to work the mine, improve the estate, and raise the importance of the colony. To accomplish which, they gave full powers to one of their number, Lieutenant-Colonel Lawrie, the last superintendent of the Mosquito Shore, who was then going to London on his private affairs. This purchase was made in May and June, 1771. Colonel Lawrie, on his arrival in London, and previous to his enlarging the number of the proprietors of the estate, brought the subject fully before Lord Hillsborough, his majesty's secretary of state, and presented a memorial to him, on the month of November following; requesting to know what support might be expected from government, on carrying the plan into execution. His lordship approved of the plan, and assured him protection. This assurance of public support enabled him to accomplish his object in April, 1772, by a deed of demise and declaration of trust, for dividing the estate into two-and-twenty shares; and the new proprietors, to exclude every idea of fraud or imposition in acquiring so large a property, obliged the original proprietors to obtain a renewal and confirmation of their first grant, by the most approved mode of lease and release; and to enter the deeds in the records of the settlement at Black River, all which was accomplished in the course of that year. Such was the necessity of this purchase, and such the approbation of government, in carrying it into execution.

In January, 1775, an embassy arrived in London, consisting of young George, son of the Mosquito King, Isaac his brother, Captain Smee and Captain Richards, two Mosquito chiefs.\* This embassy, amongst other objects of utility, had in

\* It is the custom of the Mosquito Indians to assume British names. Thus, the Mosquito king called himself George, after his majesty. His son, also, was named Young George, and was sent to England to be educated. Isaac, the Indian king's brother, likewise assumed the title of Duke of York; and the names Isaac, Smee, and Richards, were assumed from particular British subjects whom they esteemed. This custom is continued at the present day. Jeremy, a king of the Mosquito country, visited Jamaica in the reign of Charles II. He had previously executed a deed, placing himself under the protection and homage of England. He then proceeded to England, and was graciously received by the king. The successor of Jeremy was called Edward, who with his successors, George I. and George II. all visited Jamaica, and went through the ceremony of homage and claiming protection. This continued until 1787.

view the rectifying of a flagrant crime, which had been then often practised, of ships carrying off free Indians, belonging to the back Indian settlements, and selling them for slaves in North America. Government attended to their complaints. A new system of administration was formed by Lord Dartmouth, in August, which Governor Sir Basil Keith put in execution in December, 1775. This system consisted of a Council of Government, of which the superintendent was president; of a Court of Common Pleas; and of a Bench of Justices of Peace. Appeals were to lay from the Justices of Peace to the Court of Common Pleas; from the Court of Common Pleas to the Council of Government; and from the Council of Government to the Governor and Council of Jamaica. Superintendent Hodgson was ordered home to London, and Sir Basil Keith appointed John Ferguson, Esq. to act as superintendent, *pro tempore*.

In the month of May, 1776, Mr. Hodgson was dismissed, and Colonel Lawrie appointed to succeed him. Superintendent Lawrie set out immediately for Jamaica, received Sir Basil Keith's commission, as commander-in-chief of his Majesty's subjects on the Mosquito Shore, and proceeded immediately to the principal settlement at Black River.\* He found the Indians and settlers greatly distressed by the Spanish capture of the *Morning Star*, while lying at anchor off Black River in April preceding; and by the recent desertions of their negroes, encouraged by the conduct of the Spaniards towards the Indians and the settlement.

In 1777, some of the principal settlers sent to England an assortment of sugars, rum, indigo, bark, sarsaparilla, tortoise-shell, &c., in two vessels, the *Neptune* and the *Hope*; the first in October, 1777, the other about January, 1778. The *sugars in both*,

Young George, the Prince, and the other three chiefs, having finished their embassy, took their passage on board the *Morning Star*, Captain Millar, bound from London to the Mosquito Shore, about the month of January, 1776. Two Spanish guarda costas were there fitted out, to intercept her. Fortunately for the Prince and his companions, the vessel put in at Cape Gracias a Dios, where they were landed; but on the *Morning Star* proceeding to her destination at Black River, the two cruisers fell in with and captured her when lying at anchor, in the roadstead.

\* Governor Sir Basil Keith, of Jamaica, agreeably to a plan transmitted to him, from his Majesty's government, by the Earl of Dartmouth, issued a series of instructions on the 29th of December following, consisting of twenty-one articles, for the Reformation and Improvement of the Civil Police and Government of the Settlement established on the Mosquito Shore, which were carried into full execution in the month of January, 1776: and that in the Royal Instructions accompanying his Majesty's appointment of Superintendent Lawrie, on the 17th of May, 1776, the superintendent is not only directed (as all former superintendents had been), "To promote the prosperity of the settlement, to improve the commercial advantages which might be derived from it;" but he is further made acquainted with his Majesty's pleasure, "That he should forthwith transmit to Lord George Germaine (as secretary of state), through the hands of the Governor of Jamaica, an accurate account of the settlement intrusted to his care; specifying its extent, the number of its inhabitants, the nature and amount of its then trade, and what further commercial advantages it was capable of affording."

Under this national unlimited encouragement of trade and commerce, the Alberpoyer estate, the sugar, coffee, cacao, and cotton plantations, as well as the provision grounds the woodlands, and every other species of landed property, forming the claims, had been and were openly, freely, and honestly purchased of the Indians, by his Majesty's subjects; and remained protected and secured to them, at the conclusion of the treaty of peace, in September, 1783.—*Case of the British Subjects expelled from the Mosquito Shore.*

and the sugars only, were refused admission at the custom-house; which obliged them to go to a foreign market. The objection to admitting the sugars, was a clause in the 6th of George III., c. 52, which declares "that sugars imported from British Plantations on the continent of America, shall be deemed French sugars," and pay duties accordingly.\*

The navigation on the coast had become insecure by the piratical capture of the *Morning Star*. In July and August following, the sudden desertion of a body of negroes, and the appearance of disaffection amongst those who remained, made it necessary to proclaim martial law, which diverted the attention of the settlers from all kinds of business. In the Spring of 1777, a conspiracy between the Spanish Governor of Panama, an Indian governor, and an English trader, was carried on against the colony. The correspondence was detected and transmitted by the superintendent to the Secretary of State at London. Two Spanish guarda costas seized a vessel belonging to Jamaica at Pearl Quay Lagoon; they made prize of another belonging to Captain John Campbell, at Bluefields; burnt there a third on the stocks; and having landed on the corn islands, they carried away a very considerable quantity of goods. In addition to these distresses, the Indians and the settlers were kept in constant alarm this year and a great part of the next, by advices, from time to time, of a Spanish armament against the Coast, and of their raising fortifications about the entrance of the river San Juan. Those circumstances were all communicated by the superintendent to the Governor of Jamaica, and the Secretary of State at London; and at the special instance of the Council of Government on the Shore, the superintendent requested to be furnished with a blockhouse, arms, ammunition, a few of the cannon formerly taken from the Shore, and a free company of a hundred, or even fifty men; not as soldiers, but volunteers, for the preservation of their negroes, and for defending the roadstead. In return to this application, Lord George Germaine transmitted a despatch to the Governor of Jamaica, on the 4th of June, 1777, severely rebuking the superintendent for having made the request; "as being in direct contradiction to the seventeenth article of the Treaty of Paris." Yet had he not made it, the superintendent must have been guilty of a most criminal neglect; and acted in direct contradiction to his lordship's official instructions, even as his

\* On the question being referred to the Lords of Trade, they gave a cautious opinion, as follows:—

"Tuesday, April 27th, 1778.  
 "Agreeable to the resolution of the 20th instant, their lordships having again resumed the consideration of the memorial of the inhabitants of the Mosquito Shore, and having also read and considered a second memorial of the said inhabitants upon the like subject, referred by Sir Grey Cooper, under the direction of the Lords of the Treasury; and likewise a letter from Mr. Jackson, stating his opinion upon the Act mentioned in the said memorials, they were of opinion that, though the Mosquito Shore is indisputably part of the great American continent, it cannot be considered as one, or any part of one of the British Colonies or Plantations thereupon, in the sense or spirit of the Act of the sixth of his present Majesty, but superintended dependently on the Island of Jamaica; and therefore, that the produce of the Shore should not be made subject to the restrictions of the clause in question."



lordship stated them in the very same dispatch; which directed him, "to apply himself to establish good order among the inhabitants, to promote the prosperity of the settlements, to improve the commercial advantages which may be derived from them, and to cultivate a strict union and friendship with the Indians in those parts."

The conduct of the superintendent was never after called in question. In 1779, one Terry, a man of great daring, formerly a British subject, but then a renegade in the pay of Spain, attempted, in a Spanish vessel of war, filled with presents, and occupying the southern parts of the coast, to induce the Indian chiefs to depose George the King, and place his cousin, Prince Eugene, in his stead; who was to acknowledge the protecting sovereignty of Spain, and drive the British colonists out of the country.

The Governor of Jamaica, early in the Spring of 1780, ordered an attack to be made from Jamaica upon Lake Nicaragua, and directed that the superintendent, with his people from the Mosquito Shore, should form part of this expedition. Being consequently left in a defenceless condition, the settlement at Black River was put to flight, in the month of April following, by a body of Spaniards from Truxillo; who, after destroying a number of sugar and provision plantations, returned to their former station; whilst the Negroes, left to themselves, seized on the town of Black River Bank, and declared they would be free. To suppress the revolt, Major Richard Hoare, Captain Farrall, and Captain O'Brian, who had been expelled from Yucatan, and then resided on the Island of Roattan, assembling a body of men under their command, consisting of the people of their own settlement, and a collection of fugitive settlers from the shore. With this armament, they proceeded to Black River, where they opened a conference with the insurgent negroes, and granted freedom to a few of the ringleaders, the rest submitted to pardon. Soon after this, Superintendent Lawrie returned to Black River with the remains of the settlers, from the abortive expedition against Lake Nicaragua, much reduced and in a precarious state of health.

The Mosquito Shore was so far neglected by government that only twenty-one regular soldiers were at Black River Bank on the 5th of March, 1782; when it was invested by sea, by three schooners, two sloops, two galleys, and *pettyaugers*. The Spanish forces advanced on the 15th, from the southward, by Black River, with 1350 foot, 100 horse, and 350 Indian pioneers; on the 29th, from the westward, with 1000 men; and on the 30th a line-of-battle ship and a frigate came to anchor off Fort Dalling, and under a heavy fire landed 500 men. To oppose this force, the superintendent had twenty-one soldiers, the settlers, their negroes, and some hundreds of Indians all ill-supplied with arms, without ammunition, and without provisions. He skirmished with the enemy, and maintained his post until the 31st of March. On the 30th the guns of Fort Dalling



were spiked, and a retreat effected to the Bank, where Captain Douglas of the militia, who commanded it, was captured by the Spaniards. Agreeably to the Governor of Jamaica's orders, when in the face of a much superior enemy, a council of war was held on the 31st, in pursuance of which a general retreat was finally effected, attended with great suffering from scarcity of food, want of clothing, and from sickness, to Cape Gracios à Dios.

The settlers having thus been driven from Black River, assembled at Cape Gracios à Dios, expecting assistance from Jamaica; and the victory over the French obtained by Admiral Rodney, in the month of April, enabled the governor and admiral at Jamaica, to turn their attention to the Shore. A small squadron, with a detachment of 130 of the Loyal American Rangers, furnished with arms, stores, provisions, and presents for the Indians, was fitted out and sailed from Port Royal on the 7th, and arrived at the Cape on the 17th of August, to assist the settlers and the natives to expel the Spaniards from Black River Bank. Here they found Superintendent Lawrie at the head of 800 settlers (Indians and negroes), determined, although in weak health, to proceed in four days to the attack of Black River. The reinforcement gave the greatest animation to the expedition, until they learned that Robert Hodgson, their former superintendent, who had been much disliked, was appointed to command them, as a provincial colonel. But the settlers and the Indians detesting him, and dreading the exercise of his authority, unanimously refused to be commanded by him. The settlers and Indians, in concurrence with the superintendent, conferred the command on Captain Despard, a provincial colonel, though a junior officer. Major Lawrie, the superintendent and commander-in-chief, willingly accompanied the expedition as a volunteer. The armament proceeded from the Cape on the 26th of August; landed at Plantain River on the 28th, where they were joined by a number of free men and negroes, in that neighbourhood; and by Captain John Campbell, who with about 150 volunteer negroes, had attacked and carried Fort Dalling from a like number of the enemy. On the 29th the whole body, consisting of about 1000 men (of which there were only 80 regular troops), advanced to the Bluff, at the mouth of Black River; and on the 30th they encamped on the banks of the lagoon, opposite the town. Here the enemy opened a conference with Colonel Despard, which ended in a capitulation; by which the town surrendered on the 31st of August, with 715 regulars, and their officers, as prisoners of war. All the western boundaries of the Shore were soon after recovered, after having been five months in possession of the Spaniards.

After the most deliberate discussion of the subject, it was determined by the British Government to retain the Mosquito Shore under British protection and sovereignty. With this object, in view, the sixth article of the definitive treaty with Spain, concluded in September 1763, restricts the evacuation of his Majesty's

subjects to be only "from any other parts (than those expressly given to them by the said article) whether on the Spanish continent, or in any of the islands whatsoever, dependent on the Spanish\* continent."

From September, 1785, until July 1786, the respective claims of England and Spain to the Mosquito territories were discussed, and on the 12th of July, 1786, it was announced that the territory was to be delivered up to the Crown of Spain. This abandonment of the country and its inhabitants was considered at the time by the British people a most profligate surrender.

It was with the most painful reluctance, and only in obedience to positive orders, that the British settlers slowly and discontentedly left their plantations. Many of the Creoles and people of colour, as well as some of the Europeans, preferred remaining at all hazards. For a long period they, or their descendants, resided unmolested, and comparatively comfortable, in their old possessions, particularly at Bluefields, Pearl Kay Lagoon, and other places on the coast, which were by them, and their Indian friends, considered *English* settlements.

The actual number of persons, exclusive of the aborigines, under the British jurisdiction in the year 1757, according to the account of their superintendent, Colonel Hodgson, was about 1100 souls; and in the year 1770, Mr. Edwards estimated the number at 1400. The greater part of them were settled at Black River, Cape River, and Brancmans:—the former place, where the British had erected a small fort, was the only one of the deserted settlements which the Spaniards dared even attempt to take into their possession; but they were immediately driven from it by the Indian general, Robinson. The remainder of the British, at Cape Gracias à Dios, Sandy Bay, Pearl Kay Lagoon, the Corn Islands, Bluefields, Punta Gordo, Brewers Lagoon, Plantain River, Miztiscoe Creek, and other parts of the coast, as far southward as Chiriqui Lagoon, were never molested. They owned twelve merchant vessels, several of them in the European trade, the others constantly trading to Jamaica and the United States; and their exports of mahogany, sarsaparilla, tortoise-shell and mules; together with specie, indigo, cocoa, hides, and tallow got in barter with the Spaniards, were very considerable, and daily increasing.

Of the great national advantages of this country there is now no reason to doubt. The ill-judged plans of a remarkably brave and gallant man, General Sir Gregor Mac Gregor, and the imprudent administration of those who seconded his attempts, gave rise to gross misrepresentations of the Mosquito country. There is sufficient proof that several parts of it are decidedly more salubrious

\* The dispute between the two crowns, immediately previous to adjusting the treaty of September 1783, was, whether the term *Spanish*, or the term *American* continent, should be used in this article; and it was agreed in favour of the first. Now the Mosquito Shore was no part of the Spanish continent; but a part of the American continent possessed by the Mosquito Indians, as independently of the crown of Spain, as any of the other parts of America, possessed by other independent states and powers. Therefore the evacuation comprehended in this article, had no relation whatever to that country.

than any one of our settlements in the West Indies. It is well known, that if men are located in low marshy ground, in the neighbourhood of stagnant water, the consequences are injurious to them in every country, but more especially in a hot climate:—but in dry situations similar to the Valiente and Bluefields settlements, where the waters quickly run off, Europeans, generally speaking, enjoy an almost uninterrupted state of health, and live to a good old age. In such situations, the general mass of European cultivators could, with safety, perform more than double the work done by the Valientes, or any other tribe of Indians. Many of the dry savannahs, and fine ridges, are equally healthy; but it is in the interior, on the banks of the rivers, that agriculturists should form settlements; and many thousands could find such situations in the hilly country behind the Kharibee settlements, without putting any of the native residents to inconvenience. According to Mr. Roberts—

“The mosquitoes, sandflies, and other insects; the poisonous reptiles, and wild beasts, of which so much is said in England, are, as regards the situations alluded to, mere bugbears to frighten children; the former are only troublesome on the low sandy beaches and swamps, some settlements being entirely clear of them; and the latter seldom come near the habitations of men, or do any harm. It has been asserted, and I am more inclined to confirm than deny it, that nearly the whole line of coast from Cape Honduras to the River San Juan, is free from those violent hurricanes which sometimes rage with such destructive fury in the West India Islands; and it has also been affirmed, that the same tract of country is not subject to those dreadful earthquakes which have so often shaken, and at one time or other, almost entirely destroyed the Spanish American towns towards the Pacific Ocean; spreading death and dismay amongst the wretched inhabitants.”

The Mosquito country affords almost inexhaustible supplies of cedar, mahogany, santa maria wood, rosewood, and many other exceedingly valuable timbers may be obtained on the coast, and on the banks of all the rivers in the interior:—dye-woods, gums, drugs, and medicinal plants of various descriptions, are plentifully dispersed all over the country. On the savannahs are reared considerable numbers of cattle; and innumerable herds could be pastured on the plains close to the shore, as well as in the interior. The soil is well adapted to the cultivation of sugar, coffee, cotton, tobacco, indigo, and all the other productions of a tropical climate; rice and Indian corn might be produced, to supply the whole of our West India possessions.—Such are the resources of a country which has been shamefully neglected though not altogether abandoned by England.

If we examine all the circumstances, bearing upon the claims of right to possession and occupancy; and if we consider that Spain has lost all dominion on the continent of America, we are reasonably led to the conclusion that the Mosquito Territory is still an independent country, and one over which Spain never had the least control or occupation. It is evident that none of the anarchical states of Central America have any right by occupation, or by recognition, to the Mosquito country. If we contend that the country is independent, a question arises as to how far its king or rulers, and more than all its inhabitants, are under

the protection or sovereignty of England. The English from Jamaica, and all who speak the English language, who have frequented it since 1787, have found the same favour among the people as formerly; the Spanish races continue to be, as formerly, detested and held as enemies. Mr. Roberts's accounts of the coast, as well as all the more recent information we have received, are perfectly conclusive as to the accuracy of these facts. The misfortune has been that the Mosquito kings themselves, and the Zamboes, the people who possessed most authority, have manifested but little wisdom or justice in the country.

When Mr. Roberts visited Cape Gracias à Dios, the Mosquito king was a young man, who had been semi-educated at Jamaica. The father of this king, old King George, was of the mixed, or negro and Indian breed; and said to be of a cruel, barbarous, and vindictive character. He enslaved great numbers of the Blanco, Woolwa, and Cookra tribes; and, like all the Mosquito chiefs, had a great number of wives, or concubines, whom he often flogged so severely that some of them died in consequence. The murder of one of these women, under circumstances of remarkable barbarity, created a riot, during which the king was fired upon, and killed, by his own people. He left two sons, George Frederick, who succeeded him, and a half-brother, Robert, both then very young. A trader from the Bay of Honduras, contrived to get these children into his vessel, and persuaded the chiefs that they might derive great benefits by having their future king educated "English fashion," so that he might understand something of the laws, manners, and customs of their friends the English. They were allowed to depart; and the chiefs forming a sort of regency, the three principal ones agreed to retain the country for the eldest son, dividing it, in the mean time, into three governments. The first, from Roman River to Patook, including the tribes of Kharibeas, Poyers, Mosquito men, and some negroes, formerly attached to the British settlements, was confided to a chief named *General* Robinson.

The second, from Caratasca, or Croata, to Sandy Bay and Duckwarra, which included all the Mosquito men proper, or mixed breed of *Zamboes and Indians* was left under the rule of a chief, the brother of the late king, under the title of *Admiral*.

The third, from Brancmans to Great River (Rio Grande) was under the charge of *Don Carlos*, and styled "*the Governor*." This division included the tribes of Tongulas, Towcas, Woolwas, Cookras, &c. These chiefs appointed head-men within their respective districts, subordinate to their authority. The small settlements of Zamboes, at Pearl Kay Lagoon and Bluefields, were allowed to choose their own head-men.

The princes were sent from Honduras to Jamaica: where the Duke of Manchester is said to have shown some attention to Prince George. After the routine of a very imperfect education, he was sent to Belize, where the principal Mosquito chiefs were instructed to meet him, and the ceremony of his coronation was

performed. The young chief was escorted to church by the British superintendent, by the regular troops, militia, and principal people of the settlement. The rector put the crown (a present from the British to one of his ancestors) on his head; and he was formally invested with the sword, rake, and spurs; a royal salute was fired, and he was styled *King of the Mosquito Shore and Nation*.

Medals and dresses were presented to the chiefs, who, with the young king, were sent to the Mosquito coast in a British sloop of war. They were accidentally landed at General Robinson's residence, between Black River and Brewers Lagoon; and the king commenced his reign by grossly insulting and quarrelling with this general, his most powerful chief. At Cape Gracias à Dios the king was received by all the members of his family, who principally resided at an extensive pine savannah called the Ridge, about forty miles from the Cape, at a short distance from the bank of the great Cape River.

The king was naturally of a generous disposition, and not destitute of ability; and it was regretted that he had not received an European, rather than an extremely loose West Indian education: by the former he would have had a fair chance of acquiring correct habits, and some idea of the importance of order and good government; whereas, by the latter, he became possessed of very little really useful information. It amounted to little more than engrafting, as it were, the bad qualities of the European and Creole, upon the vicious propensities of the Zambo, and the capricious disposition of the Indian, by which his life was embittered, and his ultimate destruction caused. He was, it is said, assassinated in 1824. Colonel George Woodbine, of San Andres, at the request of the chiefs, sat as chairman in the investigation which took place. Some of those concerned in the murder were put to death. Robert, his half-brother, succeeded him, and had a brief reign. The next king, George Frederick, descended from a more ancient branch of the family, was succeeded by his brother, the late King Robert Charles Frederick, and with the rule, or rather misrule, of this sovereign are associated some of the most profligate circumstances in the Mosquito Territory. The late king was notoriously addicted to drunkenness. Several of the British subjects settled at different parts of the coast acquired a complete influence over his sottish majesty. This was, in fact, a *family compact* in the Mosquito Territory, differing, it is true, in its morality, and in the nature of its bonds, but as firmly united as that which existed in Canada. In the Mosquito Shore plurality of mistresses was considered no disgrace. It was no uncommon circumstance for a British subject to have one or more of these native women at different parts of the coast. They acquired an influence through them, both over the inhabitants, and over a king of intemperate habits; and before the death of Robert Charles Frederick, grants were obtained from him by certain British subjects of about two-thirds of the whole territory. These grants, authenticated copies of which we have examined, were drawn up in the usual technical style of

phrasology, and conferred on the grantees little less than absolute sovereignty over the extensive regions which they comprised. They were extorted from the king when in a state of mind incapable of judging right from wrong. They are signed, George Frederiek, *his mark*; the mark being a sort of scratch. The king not knowing how to write.

As a British agent has usually been residing on the Mosquito Territory, in order to maintain the long existing connexion with England, these grants appear to have been made during the absence, and without the knowledge of such agent.

On Mr. Walker, who had been previously colonial secretary at Belize, being sent as British agent to the Mosquito coast in 1844, these grants became one of the objects of his solicitude, and he soon discovered that they were obtained irregularly, and could not be maintained. An attempt was made to sell one of the largest grants, as the foundation of a large colony, to a Prussian company, under the patronage of the prince royal, but the tenures being considered utterly worthless, and disavowed by the British government as the guardian of the young king, the projected colony was at once abandoned.

George Frederiek left as heirs two sons, George Augustus Frederick, and William Henry Clarence, and a sister. They and the dowager queen Joanna, were left, we believe, under the will of the late queen, to the care of Colonel Macdonald, late her majesty's superintendent at Belize. The two sons have been educated with some care. Clarence is now (1846) in Europe with Colonel Macdonald; and it was considered that he was intellectually, and in regard to health, better adapted to succeed to the crown than Prince George.

During the minority of the latter the country was under the administration of sectional governors or superintendents. It having been decided that Prince George should be crowned as usual at Beloze, the necessary preparations were made. The regalia, consisting of a silver gilt crown, a sword, and sceptre, all of moderate value, and given formerly to one of the kings by the British government, were brought from the usual place of security, the dwelling of the chief at Vankes River.

On the 17th of April the British sloop of war *Hyacinth* arrived at Bluefields for the purpose of carrying the young king, George Augustus Frederick, to Belize, to be crowned according to ancient usage, which was performed by the commissary of the Bishop of Jamaica on the 7th of May, 1845, in St. John's Church, Belize, in the presence of the superintendent, Colonel Fancourt, Mr. Walker, British agent at Bluefields, and several chiefs. The young king was treated with great attention by Colonel Fancourt. It appears, from the last information which we have obtained, that considerable progress in the way of improvement has been made during the last four years, but we must admit that the manners and customs of the inhabitants still require thorough regeneration. In order to bring forward the productive elements of the country a great addition to the population and



capital are necessary. With these elements the Mosquito Territory would become a wealthy and important country. This will appear evident from the following descriptive sketches.

The British government has appointed the resident agent to reside at Bluefields River. Without directly interfering in the affairs of the government, he offers to king and chiefs counsel and advice, and maintains the alliance and protection of England.

The Governor of Jamaica has always, and up to the present time, been charged with the superintendence of all communications with the Mosquito Shore.

---

## CHAPTER XLVI.

### DESCRIPTIVE SKETCHES OF THE MOSQUITO SHORE.

THE territory of the Mosquito country, as hitherto claimed by the kings, extends from Cape Honduras south to *King Buppa*, or landing-place, near the Escuda de Veragua, and comprises the sea-coast of the following provinces, viz., PROVINCE OF HONDURAS, including Cape Honduras, Roman River, Black River, Potook River, Cape Gracias à Dios, and Wava River.

PROVINCE OF NICARAGUA, including Bluefields River, San Juan River, and Vankes River.

COSTA RICA, including Salt River, &c.

VERAGUA, including Bocca de Toro, Bocca de Chiriqui, Escuda de Veragua.

The government of Grenada claims the Bocca de Torro, Bocca de Chiriqui, and the Escuda de Veragua. Central America also claims a part, but the Spaniards never appear to have occupied them.

It is stated (August, 1845), that the New Grenadian islands of Providence and San Andreas are almost entirely peopled by persons of English extraction, and by negroes speaking the English language, and that a great many of the latter are slaves, many of whom will probably escape to the Mosquito Shore if they can.

From the Rio San Juan to Puerta Gorda, a distance of about thirty-four miles, the coasts form a bay, into which falls the Corn River (Rio Trigo), Indian River, and some other streams, and Gundolore Bay, which has anchorage in four or five fathoms water. From the neighbourhood of San Juan to Bluefields River, the country has always been occupied by the Rama Indians, said now to be much diminished in number. They are subject to the Mosquito king. Bluefields is a magnificent river, navigable, it is said, for more than eighty miles through a fertile country, and passing through mountain ridges a short distance from the sea. Its entrance may be readily known by a remarkably high barren islet, about four miles off its entrance. The bay is shallow, but there is good an-

cho  
whi  
vici  
  
fine  
The  
with  
tain  
mus  
are  
both  
also  
del T  
perf  
to c  
amon  
a ver  
foun  
T  
tort  
inoff  
the r  
Euro  
broad  
surf,  
Rama  
serva  
rather  
and n  
Th  
Bluefi  
bill tu  
Br  
to der  
teenth  
M  
" F  
rior to  
winds.  
difficul  
ers, and  
is to th  
fortific  
to Dec  
passing

chorage under Point Gorda, about four miles further to the northward, a place which may be distinguished by its having several small islands and keys in its vicinity.

From San Juan River to Puente Gorda, the forests abound in vanilla of the finest quality. This vine climbs and twines up to the top of the highest trees. The leaves bear some resemblance to those of the vine; the flowers are white with some red and yellow; the pods grow in bunches not unlike the plantain. The pods are at first green, then grow yellow, and finally brown. Care must be taken not to allow the pods to remain upon the stalks too long before they are pulled, as, in that case, they exude a black fragrant balsam, which carries off both the perfume and delicate flavour for which they alone are valued. Vanilla is also found on most parts of the Mosquito Shore, and in the neighbourhood of Bocca del Toro and Chiriqui Lagoons. It requires heat, moisture, and shade, to bring it to perfection, and imparts, in the opinion of those who use it, a most delicious flavour to coffee, chocolate, &c., forming an important article of commerce, especially among the Spaniards. In the neighbourhood of the Lagoons and the above places, a very fragrant bean, resembling, if not in reality, the true Tonquin bean, is also found.

The Rama Indians have always paid an annual tax to the Mosquito king in tortoise-shell, canoes, hammocks, and cotton lines. They are considered mild and inoffensive, and have had little intercourse with other Indians; they are expert in the management of canoes and boats, and will effect a landing where the best European boats would meet certain destruction: their canoes and dories are much broader, shallower, much more buoyant, and better adapted for landing in a heavy surf, or for crossing the bars of rivers, than those generally used on the coast. The Ramas, when engaged by the English settlers, have always proved very faithful servants. The Indians assert, that the Bluefields River flows through a country rather level, of great fertility, and abounding in mahogany, locust, santa maria, and many other trees.

The small keys and islets, which lay off this part of the coast, and that of Bluefields, are frequented by the Indians during the season, for catching hawks-bill turtle.

BLUEFIELDS, which is now the residence of the king, and the capital, is said to derive its name from a celebrated English Captain of Buccaneers in the seventeenth century.

Mr. Roberts, who was intimately acquainted with the coasts, says,

"For trading vessels of an easy draught of water, the upper lagoon is perhaps superior to any other harbour on the Mosquito Shore, being completely sheltered from all winds. There are two entrances; that to the southward, through Hone Sound, is very difficult, and dangerous even for small craft; the bar being generally covered with breakers, and having only four to five feet water;—but the principal and only one for ships, is to the northward, close to the Bluff, a high rocky eminence, capable of being easily fortified, completely commanding the entrance, upon the bar of which, extending across to Deer Island, there is never less, but sometimes more, than fifteen feet water. After passing this bar, there is from four to six fathoms water. Close to the shore it continues

deep, but it gradually shallows to three, and three and a half fathoms, which is the general depth throughout the upper and lower lagoons. There are many banks, and shoals, about the entrances, but none of them dangerously situated for shipping; many of them are dry at low water, and abundance of fine oysters can then easily be procured. The Lower Lagoon is full of small kays, or islets, and is from fifteen to twenty miles in length, having sufficient depth of water for vessels of considerable burden, but the channels are intricate, and only known to the settlers at Bluefields. The Upper Lagoon, which is a continuation of the Lower, is not more than a mile broad at its entrance, but its width further up, increases to five or six miles; and, into it, the great river of Nueva Segovia of the Spaniards, and several smaller ones, empty themselves.

"The lands bordering on all these rivers are extremely rich and fertile, capable of growing cotton, cocoa, coffee, sugar, and all the different kinds of produce raised in the British West Indies. The forests abound in cedar of the largest description, mahogany, and many other valuable woods. The pine Savannahs, bordering on Bluefields, and Pearl Kay Lagoons can furnish an inexhaustible supply of the very finest pitch-pine timber, some of it fit for the largest masts."

The British superintendent who resided at this place during the latter period of the time when the English had settlements on the Mosquito Shore, had extensive mahogany works on the banks of the principal river, and a very considerable trade was carried on with the Spaniards and Creoles in the interior. This was the state of things when the unaccountable policy of the British Government compelled the settlers to abandon that country in the year 1786.

Several of the slaves and people who were established in the interior, refused to leave the place. These people and their descendants, called Zamboes, were settled at the southernmost extremity of the harbour, about nine miles from its principal entrance, and they have increased considerably in numbers after that time.

When visited by Mr. Roberts, he says,

"They lived without fear of molestation from the Indians, none of whom reside within many miles of them; and, although it is not acknowledged as such by the British government, it may be truly considered a British settlement. It is principally under the influence of two intelligent young men, who claim affinity to the late superintendent."

The river of Bluefields rises in the country possessed by the Spanish race within fifty or sixty miles of the South Sea, and flows a course of several hundred miles. The Cookra and Woolwa tribes of Indians, who are settled on its banks, at a considerable distance in the interior, are described as a quiet peaceable race, and always on good terms with the Ramas, and with the people at Bluefields Lagoons. They have been often enslaved, or murdered, by the Indians resident about Great River.

Bluefields, with its excellent harbour, protected by a rocky bluff point, capable of being made almost impregnable, is in an excellent situation for opening a communication across the country to the Lakes of Nicaragua, and possesses many other advantages as a maritime and commercial station. It would become, under a wise government, a place of considerable importance. It is annually frequented by British, United States, and some Columbian trading vessels, bringing variously assorted merchandise in exchange for tortoise-shells, vanilla, sarsaparilla, &c.

The British agent alluding in 1845 to the best situations for agriculture says—

“The most advantageous points for Europeans to settle, are said to be Bluefields, Pearl Kay Lagoon, and St. John’s. Bluefields for its salubrity and luxuriant soil; Pearl Kay for its pasturage; and St. John’s for its harbour and prospects of trade. Bluefields, however, may be considered the best, as the title to land is there perfectly clear. The late king, in 1841, gave to its inhabitants a grant of 22,000 acres of land for their own use, and towards the endowment of a church, school, and hospital. It is composed of high lands, forming a large accumulation of hills, the bases of nearly all being irrigated by numerous creeks of delicious fresh water, and the principal of which, Gun-boat Creek, is capable at all times of the year of turning mills. It abounds with various kinds of excellent timber. It would be highly desirable, and in fact essential, that persons desirous to such, viz.: the raising of coffee, sugar, and cotton. Not one inch of ground is unfit for cultivation.”

He recommends that only small allotments ought to be granted to settlers, except to persons who could bring free African labourers, or Hill Coolies, with them. Mr. Walker, in the latter part of 1845, was engaged in completing a survey of the town lands, and assisting the magistrate in allocating the different lots in accordance with the late king’s grant and wishes. There is no minister of religion at Bluefields. There is a large court-house and an hospital. An English school-master has been lately established there.

PEARL KAY LAGOON is about thirty miles from Bluefields, a headland named False Bluefields, is the only high land on the coast until Branceman’s Bluff, or Monte Gordo; it consists of three or four moderately high hills, of red, stiff clay, rising almost perpendicularly from the beach. They extend along the shore for nearly two miles, with a gentle slope at each end, terminating in a savannah. About half a mile to the southward of the Bluff there is good anchorage; at one time there was a small British settlement near it.

Mr. Roberts says,—

“The entrance to Pearl Kay Lagoon is little more than a quarter of a mile in width, and is at the bottom or south end of the bay, over a bar, on which there is about ten feet water. The safest anchorage for vessels is under the north side, off which there are several small islands, kays, and reefs, on which pearl oysters are said to have been found. Moreover, these places are called the *Pearl Kays*, but, for what reason, I never could ascertain, as there is certainly no pearl oysters, or oysters of any kind that I could discover, upon them, or on the reefs by which they are surrounded; although in the Lagoon there are abundance of good oysters, on banks, many of which are dry at low water. These oysters are in bunches of about eight or ten in each bunch; they are rather larger than the mangrove oyster, but of a different kind from those in the Bay of Panama, and other places producing pearls.

“There are several islands in Pearl Kay Lagoon, some of them from one to three miles in circumference, and, in some instances, they are used for raising ground provisions. Several rivers and considerable streams fall into it, the principal of which is Wawashaan, about twenty-five miles to the northward of the entrance. On the banks of the Wawashaan, about eleven miles from the place where it discharges itself, a French subject named Ellis established a very neat plantation. When the island of San Andres, off this coast, was given up to the Spaniards, he was governor there, and he, with several followers and their families, retired to the present settlement, where they considered themselves perfectly safe from the Spaniards, and having obtained a grant of land from one of the late kings of the Mosquito Shore, they proceeded to cultivate it. He succeeded in establishing a plantation of coffee, cotton, and sugar-cane. His attention was first directed to the cultivation of coffee and cotton; but finding that

rum would be a more profitable article, he, about eight years ago, commenced its distillation; and, when I left the coast, he was in the habit of retailing twenty or thirty punchcons annually, at an immense profit. A Mr. Goffe, whose settlement was at Jupiter's Head, or Old Bank, a few miles from Wawashaan, and near the Lagoon, turned his attention more to the raising of stock, and cultivation of ground provisions. He had a great number of bullocks, hogs, goats, and poultry of all kinds; with abundance of yams, cassava, plantains, and Indian corn, which he sells to the traders, settlers, and occasional visitors. Mr. Ellis may, however, be said to be the only planter on the whole coast, according to the West Indian acceptation of the term; but there are many situations which, in point of soil, and other local advantages, are far preferable to the one he occupies."

There are a few settlements of Mosquito Indians, and Zamboes, on the borders of the Lagoon; but the principal settlement is at a place about six miles to the southward of the entrance, and being composed of people similar to those at Bluefields, it was also considered an English settlement. The people were principally Creoles, Mulattoes, and Zamboes from Jamaica, San Andres, and the Corn Islands; many of them married Indian women, and live comfortably. Their place of residence, consisting of thirty or forty houses, was called English Bank, and faces the shore of the Lagoon. The population, said to be above 150 or 200, lived in neat, compact houses of one story high, the sides for the most part made of clay, beaten down hard into a framework of lath and hardwood posts, and roofed with a durable kind of palia leaf. Mr. Roberts says that the Jamaica traders established stores for the sale of goods among them, and they were supplied from the United States; the agents in charge of these stores resided constantly at English Bank, and were visited by different tribes of Indians, and by Mosquito men from all parts of the coast, bringing tortoise-shell, gum copal, caoutchou, &c.; skins, paddles, canoes, and various articles to barter for duck, check, cutlass-blades, and other goods adapted for the Indian trade. The inhabitants employed themselves in catching turtle during the season, and in raising provisions, and in hunting and fishing during the remainder of the year. They maintained a friendly correspondence with the unmixed Indians; were, in general, fair and honourable in their dealings with them and with each other, and were very hospitable to Europeans or other strangers who come amongst them.

The same authority tells us,—

"I never knew an instance of a marriage being celebrated among them, according to the prescribed forms of the English, or of any other church; these engagements are mere tacit agreements, which are sometimes, although rarely, broken by mutual consent. The children here, and at Bluefields, are in general baptised by the captains of trading vessels from Jamaica, who, on their annual return to the coast, perform this ceremony with any thing but reverence on all who have been born during their absence; and many of them are indebted to these men for more than baptism. In proof of this, I could enumerate more than a dozen of acknowledged children of only two of these captains, who seem to have adopted, without scruple, the Indian idea of polygamy in its fullest extent. By this licentious and immoral conduct they have, however, so identified themselves with the natives, and with some of the principal people on the coast, as to obtain a sort of monopoly in the sale of goods, which it would be difficult for any stranger, not possessed of an intimate knowledge of the Indian character, to shake; they have

also so insinuated themselves into the good graces of the leading men, that their arrival on the coast is hailed with joy by all classes, as the season of festivity, revelry, christening, and licentiousness. Notwithstanding that they live in this free manner, without fixed laws or religious restraint, they, in absence of the traders, maintain an order and regularity that would not lose by comparison with any of the small provincial towns in England."

During the time previous to 1786 that the British were fixed on this part of the Mosquito Shore, under the superintendency of Colonel Hodgson, many persons became settlers there. The climate of the country around Pearl Kay Lagoon is salubrious, and, on the whole, with common care and industry, the necessaries, and many of the luxuries of life may be easily procured. The country and Lagoon abounds in all kinds of game and fish peculiar to the country and coast. The Mosquito men, Ramas, and other Indians, hire themselves to the settlers at Bluefields and at Pearl Kay Lagoon, as hunters and fishermen. The Ramas or other pure Indians are always preferred to the mixed breeds. They were well known to the old buccaneers, who had always some of them attached to their expeditions, even as far as the South Sea.

PEARL KAY LAGOON is of considerable magnitude, one part of it reaching to within eight miles of Great River, or Rio Grande; its greatest winding length from north-east to south-west cannot be far short of sixty miles, or its breadth from sixteen to twenty. The Indians, in bad weather, instead of keeping along the sea-coast, enter Pearl Kay Lagoon by hauling their canoes over the narrow neck of land between it and Bluefields Lagoon, and, at the upper end of it, they have another *haulover* of about two hundred yards into the ocean.

On many parts of the banks of the Lagoon indigo is said to grow spontaneously, but the richest land is generally to be found on the high ground, and on the banks of rivers more remote from the coast.

RIO GRANDE enters the ocean about thirty miles to the northward of the entrance to Pearl Kay Lagoon. Being exposed to north-east winds, its mouth is extremely dangerous, and there is not more than four or five feet water over its bar. It is said to be navigable for boats nearly two hundred miles. There are several small islands inside the bar, but none off its entrance. The settlements of Indians on its banks are subject to the Mosquito king, to whom they pay tribute, but like every other tribe of *unmixed Indians*, have only submitted to the authority of the Zamboes from motives of safety and of greater detestation of the Spaniards.

Their headmen have always considerable influence over them, and the other Indians adjoining on the Prinzipulko and Rio Grande settlements.

One headman is named by the Mosquito kings "governor," another "admiral," and the headman at Prinzipulko "captain." Mr. Roberts visited the Governor Drummer's settlement, situated about eight miles from the mouth of the river, on one of its branches, close to an extensive pine savannah.

"This house," he says, "is a large building divided into three apartments; close to



it stood a shed for cooking and other domestic purposes. It is situated on a rising ground, at a short distance from the river, and surrounded by twenty or thirty other houses of smaller dimensions. I found it tolerably well-furnished with tables, benches stools, crockery ware, glass, &c. ; and every thing in and about it wore the appearance of a comparatively well-regulated and comfortable abode. Its owner received me with the greatest cordiality, and sending to make inquiries among his people, soon gave me to understand that I could procure six such canoes as I wanted here and at a little distance ; and also that he could procure me a quantity of tortoise-shell—in short, to use his own words, that I should be treated ‘ true English gentleman fashion.’

“ For all this kindness I was in some measure indebted to a few gallons of rum which I had brought, and it was intimated that I had better rest from the fatigues of the voyage, and leave business until next day. In the meantime, the goods and rum were carefully removed from the dory to an apartment in the house ; and in a short time a repast was served consisting of fish, flesh, fowl, and fruit, which, if properly cooked, would not have disgraced the table of an alderman. Toward sunset, innumerable flights of macaws and parrots were seen coming from all quarters, to roost in the tall pine-trees near the houses, and the continued noise made at this time and at their departure in the morning gave no bad idea of an English rookery : they are fond of harbouring near the Indians, who never molest them. Several horses were grazing in the savannah, but no black cattle—these are kept, as I afterwards learnt, in the interior, at the provision grounds.

“ On my return to the house, I found the principal people of the settlement waiting for me ; and as I knew they had adopted the ideas of the Mosquito men, who judge of a trader by his liberality in supplying them with their favourite beverage, I requested Drummer to use my rum bottles as if they were his own ; and, in consequence, all were soon in a state of intoxication.

“ Early in the morning I called up Nelson, one of Drummer’s sons, to join me in a ride through part of the savannah. He soon caught a couple of horses which seemed accustomed to be mounted, but for a bridle we had only a small piece of rope ; and a thick mat made of dried plantain leaves, without the appendage of stirrups, served for a saddle.”

This people, though unmixed, had all English names. The neighbouring savannah was intersected by numerous paths, mostly of a fine sandy nature, in various directions leading to the hunting and provision grounds of the inhabitants under Governor Drummer and the admiral, each of whom had several wives at their different plantations.

The soil of the savannah is sandy or gravelly, in parts without vegetation. All the pine savannahs in the neighbourhood of the sea, on the Mosquito coast, are described as sandy, and, comparatively speaking, barren ; while the soil of the interior savannahs is fertile. This is similar to the pine savannahs of North Carolina. The inhabitants of the coast are consequently obliged to have their provision grounds and plantain walks on the banks of rivers or streams several miles up from the sea. Cassava thrives here on a sandy soil, and is grown close to the coast settlements. The country of the Valientes, Tiribeas, and Ramas on the South coast is described as decidedly superior to that occupied near the sea by the Mosquito men.

Mr. Robert<sup>s</sup> observed the tracks of several deer on the sandy paths ; and the sand in some places shone like filings of steel. The governor assured him that in one part of this extensive savannah, about thirty miles from his settlement, natural iron could be procured in considerable quantity, but he saw no specimen of the metal.

It is situated on a rising  
l by twenty or thirty other  
ished with tables, benches  
ut it wore the appearance of  
owner received me with the  
his people, soon gave me to  
ed here and at a little dis-  
toise-shell—in short, to use  
man fashion.

a few gallons of rum which  
t from the fatigues of the  
e, the goods and rum were  
ouse; and in a short time a  
which, if properly cooked,  
oward sunset, innumerable  
arters, to roost in the tall  
t this time and at their de-  
ery: they are fond of har-  
horses were grazing in the  
ards learnt, in the interior,

le of the settlement waiting  
Mosquito men, who judge of  
urite beverage, I requested  
nd, in consequence, all were

mmers' sons, to join me in a  
uple of horses which seemed  
small piece of rope; and a  
ndage of stirrups, served for

ames. The neighbouring  
of a fine sandy nature, in  
sion grounds of the inha-  
ach of whom had several

n parts without vegetation.  
ea, on the Mosquito coast,  
, barren; while the soil of  
e pine savannahs of North  
ntly obliged to have their  
f rivers or streams several  
dy soil, and is grown close  
es, Tiribeas, and Ramas on  
to that occupied near the

on the sandy paths; and the  
governor assured him that  
miles from his settlement,  
ty, but he saw no specimen

"The governor," he says, "had provided an excellent breakfast, but complained that last night's debauch had 'spoiled his head,' a common expression of the Mosquito men, who, unlike the Indians to the southward, have no objection to 'spoil their heads' whenever they can by any means procure rum."

He observes that the whole of the Indians of these settlements, instigated by the Mosquito chiefs, used formerly to invade the tribes of Cookras, Woolwas, and Toacas, bordering on the Spanish territory, for the purpose of capturing and selling them for slaves to the settlers, and chief men on different parts of the Mosquito Shore. These tribes, in consequence, have withdrawn themselves far into the interior, and hold very little intercourse with the Indians on the coast. The Cookras, much diminished in numbers, are now seldom seen, the Wool was have also retreated back to the upper branches of the rivers Nuevo Segovia, Rio Grande, and other places, at a distance from the *Coast* Indians and Mosquito men. Drummer, who was the governor of Rio Grande during Mr. Roberts' visit, "had, in his early years, been an intolerable scourge to these inland tribes and to the Woolwas in particular, some hundreds of whom had been, from first to last, captured by him and his parties and sold as slaves. His method was to steal upon, and, if possible, in the absence of the males, surprise the temporary settlements or residences of the small roving parties moving about the heads of the rivers, seize the women and children, and effect his retreat, if possible, without fighting. In some instances, these kidnappers have gone as far back as the settlements of the Spaniards and Spanish Creoles, whose wives and children they have not hesitated to carry off and appropriate to their own use."

"I repeat," says Mr. Roberts, "that it is more to the diabolical instigation of the Mosquito chiefs, than any cruelty of disposition on the part of the pure Indians, that these inhuman outrages are committed against those who would otherwise be considered in every sense of the word their brethren; but, as the influence of the Mosquito chiefs is daily decreasing, these cruel proceedings will gradually cease."

The Prinzapulko River, about thirty miles distant from Rio Grande, is a majestic stream, but has, like Rio Grande, a dangerous bar, with only about four feet water over it. The Indians, settled on its left bank, about seven miles up from the sea, and on the banks of a small lake about ten miles distant from this station, are the same race of people as those at Great River; but, unlike them, the chiefs here, have found it their interest to encourage and protect, rather than oppress, the Woolwas and tribes of the interior; and they carry on some trade in buying canoes, dories, and pitpans, which these tribes bring down the river roughly formed or blocked out, and they are afterwards neatly finished, and decorated for sale.

Mr. Roberts remarks that "the great size of these canoes formed out of the trunk of a single tree of cedar, or mahogany, is a proof of the immense timber which grows in their country; and of the valuable trade that might be carried on with them, were they protected from the Mosquito men, and encouraged to visit the coast. I have known some of these canoes above thirty-five feet long, about five feet deep, and nearly six feet broad. I found that those made of mahogany are best for working to windward under a press of sail; but that those of cedar are more buoyant, and do not sink even when full of water and partly loaded."

During his visit the headman at Prinzapulko had great influence with the Indians of the interior. Brown, an intelligent native, had also been very instrumental in encouraging the country Indians to bring their rough dories and other articles to Prinzapulko for sale. In exchange for their rough canoes and such other articles as they brought for sale, they received old axes, adzes, beads, looking-glasses, and some other articles.

Brown, the Indian above-mentioned, accompanied Mr. Roberts on several trading voyages, and he always found him faithful and trustworthy, in situations of the most trying nature.

Having bought from Tarra, the headman, three dories, and a small quantity of tortoise-shell, he returned to Great River (Rio Grande), and from thence, after having agreed at both places to become the purchaser of their next season's collection of tortoise-shell, he removed with the vessels he had purchased, and a young Woolwa, whom he had redeemed, and who appeared pleased at getting out of the hands of his captors, to Pearl Kay Lagoon.

At Prinzapulko he met Admiral Earnee, one of the three principal chiefs of the Mosquito Shore, who had been as far to the southward as Bocca del Toro collecting the king's tribute. He was a complete black, or negro, without the least appearance of Indian blood; but, when sober, a sensible, shrewd, and intelligent man, a descendant from some of the Zambo negroes, who were formerly wrecked on this coast. Preparations had been made for the arrival of this negro chief, and about twenty-five people, his attendants, who were amply supplied with provisions, and feasted at the king's house. The tribute was also in readiness, the principal part in tortoise-shell; a single *back* of shell being demanded from every canoe employed in turtleing during the season. The same value in dories, hammocks, or coarse cotton-cloth of the country being exacted from those canoes employed in any other manner.

The principal settlements of the Zamboes and their immediate allies, formed a chain of hamlets, at certain distances, from one end of the Mosquito Shore *proper*, to the other; and, in each of these, a house called the *King's*, was erected by the joint labour of the community, and appropriated for the reception of the king, or his officers, when they visit the settlement. In it, also, the headman of the settlement, or one of the three principal chiefs who govern the coast, decided controversies, and frame laws and regulations, which were afterwards to be sanctioned by the king before being carried into effect. Some of these houses are described as of considerable size, and built with care and solidity.

On sailing along the coast, advantage is taken of the lagoons and land breeze, which generally begins to blow off the shore about sunset, and continues until about ten o'clock next morning. Mr. Roberts, on leaving Prinzapulko in company with the admiral, says:—

“Finding a dangerous sea running on the bar, Earnee, myself, and some of his

attendants, landed at the mouth of the river, and proceeded along the coast towards Tongula Lagoon, leaving the rest of the people in the dories, to endeavour to make their passage by sea. We crossed the river leading to the lagoon, and continued our journey until the sea breeze should begin to blow down the coast; and we remained at one of the king's houses, erected for the convenience of travellers, at a small distance from the sea-bank, about half-way between Prinzapulko and Wava Lagoon, near a *haulover*, of about five hundred yards in length, into the Tongula Lagoon, where the canoes joined us. There are a few Mosquito men and Tongula Indians settled at this place; but no white people, nor their descendants,—we were plentifully supplied with provisions and other refreshments by the natives. The admiral, myself, and a few others, continued our journey along the beach as before; and, about midnight, we arrived on the banks of the Wava River, leading to a considerable lagoon of the same name, but the bar is both shallow and dangerous: a heavy sea falls on the coast, rendering the approach to it very unsafe, there being several shoals and small kays, either very inaccurately laid down, or not at all noticed in the charts."

There are Indians settled on the banks of a large river which flows into the Wava Lagoon: its source is said to be upwards of 150 miles in the interior.

Brancman's Bluff commands a most extensive view of low savannah land, covered with coarse long grass, and occasional pine ridges, with remarkably large and high pine timber. This is the character of most of the savannah land, on the coast of the Mosquito Shore; the only exception being that some of the *very low* land is covered with water, during the rainy season, producing only rank coarse grass and *mohoe* shrubs. The interior country behind Brancman's abounds in deer.

It is remarked, "that from the last quarter's ebb to the first quarter's flood, these deer are fond of grazing on the coast, a little above high-watermark."

North of the Bluff the land trends to the westward. There is only one river of any magnitude between Brancman's and Duckwarra. Sandy Bay is distant about thirty miles from Cape Gracios à Dios.

At the southernmost part of Sandy Bay there is an entrance to a small lagoon, on the borders of which is a principal settlement of the Mosquito Indians, where the former kings used frequently to reside; it is close to the Lagoon, about eight miles from its entrance, and in the vicinity of a grass and pine savannah. The lagoon has a communication with Wano or Warner's Sound, but no river of any consequence falls into either.

A ROYAL ORGY.—When Mr. Roberts arrived, the admiral was met and welcomed by the principal people; English colours were hoisted as the signal of festivity; a canoe arrived from the Cape, with information that the king was on his way to visit the settlement, and "having met the admiral, preparations were making for a grand feast and mishlaw drink." The whole population were soon busily employed collecting pine-apples, plantains, bananas, and cassava for their favourite liquor. The expressed juice of the pine-apple is alone an agreeable beverage. The *mishlaw* from the plantain and banana is said to be both agreeable and nutritive; that from the cassava and maize is intoxicating, and Mr. Roberts was disgusted at its preparation:—

"The root of the cassava, after being mashed, and peeled, is boiled to the same consistence, as when to be used for food. On its being taken from the fire, the water is poured off, and the roots allowed to cool. The pots were then surrounded by all the women, old and young, who, being provided with large wooden bowls, commenced an attack upon the cassava, which they chewed to a consistence of thick paste, and then put their mouthfuls into the bowls before them, until these vessels were filled; the bowls were then carried to the *king's house*, and the contents tumbled into a *new canoe* which had been hauled up from the landing-place, and put there for that purpose, there being no cask in the settlement sufficiently capacious. The masticating process, which was continued with much perseverance, until the joint produce of the wooden bowls, from every house in the settlement, had filled the canoe about one-third. Other *cassava* was then taken, and bruised in a kind of large wooden mortar, with a wooden pestle, to a consistence of dough, which was afterwards diluted with cold water, to which was added, a quantity of Indian corn, partly boiled and masticated in the same manner as the cassava; the whole was then poured into the canoe, which was afterwards filled with water, and frequently stirred with a paddle, until, in a few hours, it was in a high, and abominable state of fermentation. The canoe would contain about three puncheons, and there was nearly the same quantity prepared at two or three houses of the chief men, in the neighbourhood; besides the simply expressed juice of the pine-apple, and the plantain and banana mishlaw, being the ripe fruit roasted, bruised, and mixed with water."

There was also a present to the king, of about twenty gallons of rum, and a quantity brought by the admiral and his party, and a small quantity presented by Mr. Roberts. Earnee had invited the headmen and old people of Duckwarra, Wano Sound, and the neighbouring country and lagoons, "to meet the king, receive an account of the state of the different tributary settlements, which he had been visiting, transact public business, and get drunk."

The king's house, Earnee's, that of a Zambo chief designated *General Blyatt*, with a few others, were tolerably large and tolerably well furnished with benches, tables, plates, glasses, basins, knives and forks, and other articles. A hammock was hung up in the admiral's house for each of his guests, and, after a great deal of conversation about the state of the country, the customs, strength, and trade of the different settlements, and the general policy of the Mosquito men, they retired to rest.

"Early in the morning," says Mr. Roberts, "I was awaked by the noise of the drum; the natives were in a state of bustle and activity, preparing for the drinking-match and the reception of the king. He arrived in a large canoe, with ten people, escorted by the same number in two smaller ones. At the landing-place he was met by Admiral Earnee and General Blyatt, with some of the chief men of the neighbouring settlements; the two former dressed in uniforms, with gold epaulettes. There was little form or ceremony used in their reception of the king; a shake of the hand, and 'How do you do, king?' in English, being the only salutation from all classes. The king had returned four years previously from Jamaica, where he was semi-educated.

"He was then a young man, about twenty-four years of age, of a bright copper colour, with long curly hair hanging in ringlets down the sides of his face; his hands and feet small, a dark expressive eye, and very white teeth. He was an active and handsome figure, with the appearance of greater agility than strength. In other respects he was wild as the deer on his savannas.

"During the day, Indians arrived from various parts of the coast and interior. At the meeting which took place in the king's house, various matters relative to the government of the neighbouring settlements, disputes, and other public business, were discussed; but the king, who *reigned but governed not*, left every thing to the discretion of Earnee, Blyatt, and a few others. He seemed to take little interest or trouble, further than to

sanction the resolutions passed, so that they might be promulgated as '*the king's own order*.' Such was the expression; and that order is invariably obeyed and carried into effect. During the time the council was sitting, no women were admitted; a few only were afterwards permitted to enter, during the drinking-match, to take care of their husbands when reduced to a state of insensibility by intoxication.

"The discussion in the king's house being ended, the feasting began. Two men were stationed by the side of the canoe, who filled the mishlaw drink into calabashes, which were then carried to the company by boys. As the men became exhilarated, they began to dance, in imitation of country dances and Scotch reels, learned from the former English settlers; but they soon became too much intoxicated to preserve order. Every one, including the king and his select friends at the admiral's house, gave way, without restraint, to the pleasures of drinking; and, during the evening, *the king's uncle Andrew*, chief man at Duckwarra, arrived, bringing one of his majesty's favourite wives. This chief was a short stout man, of unmixed Indian blood, very lively and quick in his motions, disguising, under an appearance of levity, much cunning and shrewdness; he spoke tolerably good English; and soon, by his ridiculous stories regarding the Jamaica traders, and by his satirical and witty remarks upon some of the old Mosquito men present, kept the company in a roar of laughter. The king observed to me, in the course of the evening, that I must not be surprised to see him act in the manner he was doing, as it was his wish, by indulging the natives, to induce them to adopt gradually, and by degrees, the English customs and mode of living; and he requested me to observe how far he had succeeded, pointing out to me that all present had thrown aside the *pulpera*, the common Indian dress, and wore jackets and trousers, with good hats. Some of them had coats, with other articles to correspond; and, as I have often repeated, they prided themselves upon being '*true English gentleman fashion*.'

"His majesty paid more attention to the women than to the chiefs; and said that the ladies here could dance fully as well as any of those at the former English settlements, proposed that I should join him, the admiral, and uncle Andrew, in a dance, and he would send for the women to join us. I of course readily assented to this proposal; and the females having arrived, we commenced dancing, to the sound of a drum, our only music.

"Blyatt had orders to keep the party in the king's house from interrupting us, but our music being full as noisy as theirs, and the secret of the women's arrival having transpired, our house was soon surrounded by a crowd, who pressed so much, that it became insufferably warm, and we were obliged to stop the dance; at which circumstance, many of the Indians expressed such disappointment, that the king good-naturedly proposed to renew the dance in the open air. The other party joining us with their music, we were soon all jumbled together, king, admiral, general, Mosquito men and women, in one mass of confusion and revelry. Before the chiefs became totally intoxicated, they ordered the women home to their houses, to prevent their being unable to take care of their husbands. The drinking was carried on with great perseverance during the night by old and young. The drums were beat and muskets fired, some of them loaded with powder to the very muzzle, until nearly all the assembly were in a state of beastly drunkenness, and taken care of by the women, who were occasionally called upon for that purpose. At intervals, however, as the men recovered, they found their way back to their favourite mishlaw, and renewed the debauch. All the next day was consumed in drinking, and it was not until the day following that the liquors were reduced to the very dregs of the cassava and maize. By the third night, the whole liquors were consumed, and the Indians began to retire to their respective homes, many complaining, with great reason, that 'their heads were all spoiled.' It is however to their credit, that, during the whole of this debauch, I did not perceive the slightest quarrel."

When such were the habits of Mosquito royalty, and such the standard of morals, we may be justified in our opinion that society, which has grown out of both, demands thorough reformation.



The English drum is the principal musical instrument of the Mosquito men, who beat it with as much dexterity as the most practised European drummer. It came into use when the British forces were formerly on the Mosquito Shore, and has been a great favourite ever since, each settlement having one. They had also a rude pipe or flute, rather longer than a common flute, but much thicker, made of hollow bamboo, one end shaped like a flageolet, with hole and mouthpiece, and four finger-holes. It produced a dull monotonous tone, with very little variation. Two of these instruments were played together; the performers dancing a sort of minuet, in which they advance and recede, with the most grotesque gesticulations. One of their favourite dances was a kind of representation of an Indian courtship.

One of three principal chiefs of the Mosquito Shore, called Governor Clementi, would not come to this feast. The cause was that his late brother, commonly called Don Carlos (a name rather suspicious), had been, some time before, put to death by the king's people, on the presumption that he was too much attached to the Spaniards of Grenada and Nicaragua, with whom he had opened an intercourse, and had received from them considerable presents of cattle, &c. He was an Indian of pure blood, and considerable ability—the only man of that description, with the exception of his brother Clementi, who held any situation of consequence under the Mosquito king's government; he possessed great influence among the Indians, including the different tribes of Woolwas and Cookras. His immediate government extended from Sandy Bay to Pearl Kay Lagoon, and it was feared that in time he would become too powerful for the Mosquito men. Most treacherously and summarily they murdered him. Since then, his brother Clementi never visited the king, nor any of the settlements of the real Mosquito men. Robert, the king's brother, went some time before on a visit to Clementi, who received and treated them with great hospitality; but a negro belonging to the king, at a feast made in honour of Robert, grossly insulted Clementi by forcibly breaking up some of his repositories, and insisted upon carrying off certain articles. Robert declined to interfere, and Clementi shot the negro dead upon the spot. The king, not daring openly to attack the governor, endeavoured to revenge himself by seizing and driving away the cattle, whenever he had occasion for them;—but to prevent this annoyance, Clementi, voluntarily, destroyed or drove them away out of the king's reach.

During the time of Mr. Roberts' visit he informs us that—

“The king, previous to his return to the Cape, was desirous of conciliating Clementi. The king had other reasons for coming to friendly terms with him: he was aware that he had once grossly insulted Earnee, his best friend, and the only chief, since the death of ‘General’ Robinson, capable of governing the country,—by forcibly using freedoms, during Earnee's absence, with one of his favourite wives; and that, in consequence, Earnee had some time ago, formed an alliance with Clementi, by marrying Clementi's youngest sister, and might, in the event of a quarrel, join the governor.”

Mr. Roberts was requested by the king to accompany Blyatt, with about twenty people, to Clementi, with a king's letter, and to read to Clementi, in presence of Blyatt, who was to explain that "*the paper which spoke*, was the king's own self order, and must be obeyed."

"The Indians, on their long journeys, generally travel until ten o'clock in the morning, they then rest until two or three o'clock in the afternoon; then they continue their journey until daylight fails them. At the different halting places, they sleep upon a few palm leaves on the ground, slightly covered with a light blanket, and I generally rose refreshed, and never experienced any bad effects from this method of bivouacking; before going to rest, a fire is kindled, and the necessary provisions cooked. In travelling, they only wear the pulpera, but they carry with them, and put on a suit of their best clothes, at a short distance from the house of the person they mean to visit."

On arriving at a savannah, through which there was a good path to the governor's house, about a mile distant, the party dressed themselves, Blyatt, Mr. Roberts, and one or two others, mounted horses, which had been sent for our accommodation; they fell into Indian marching order, one before another, and with a flag and drum preceding them until they approached the governor's house, before which about twenty men, women, and many children were assembled. This residence was situated on a rising ground, commanding an extensive view of the savannah, on which there were several fine horses feeding, but no black cattle, although there was pasturage for many thousands.

The governor was sitting in his house, *dressed in state*, and rose to welcome Mr. Roberts and Blyatt, but took no notice of those who accompanied them.

"The appearance and demeanour of this old chief struck me very forcibly; and impressed upon my mind that I had, before me, a true descendant and representative of the ancient Indian Caciques. He was a tall, stout man, apparently about sixty years of age, with an Indian countenance, peculiarly expressive of thoughtful dignity; I could not help thinking, that he looked as if he felt degraded by the yoke of the Mosquito men,—that he had been born to command, and still felt conscious, like 'old Crozimbo,' that he was '*not* the least among his countrymen.' He was dressed in an old Spanish uniform, of blue cloth with red collar and facings, decorated with a great profusion of tarnished gold lace, an old embroidered white satin vest, ornamented with spangles, and having large pocket holds with flaps; a pair of old white kerseymere breeches, white cotton stockings, shoes, with silver buckles, and a large gold-headed cane, similar to those used by the superior Corregidores and Alcaldes of the South American provinces, completed his dress."

This ancient suit of clothes descended to him from his unfortunate brother. The dignified appearance and manners of this chief, contrasted strongly with the coarse brutality of the Mosquito men, and impressed on the mind of Mr. Roberts the conviction, that the domination of the Zamboes had materially retarded the prosperity of the genuine Indians. Clementi ordered refreshments, and provided plentifully, in a separate house, for those who came: allowing none but the principal men to sit at his own table.

After dinner, the king's letter was read, the governor expressed satisfaction; a tall young pine tree was cut, the English flag hoisted upon it in front of the house, and the governor seemed to feel, that he was treated with proper respect and reinstated in his rights and privileges. He pointed out two or three Indians who he conceived had disputed his authority, or injured him; they were imme-

diately secured by Blyatt's people, and tied up; but instead of being flogged in the usual way, the stripes were laid on a dried bull's hide, instead of the backs of the offenders. To have undergone this nominal punishment was considered by the free Indians a very serious degradation.

The land at this place was a low savannah covered partially with patches of large pine trees. The chief provision grounds of the governor's people was at a place called the Hills, from which circumstance they are known all over the coast by the name of *hill people*. The land at the hills, and to the westward, is extremely fertile and well cultivated, supplying the people at Sandy Bay, Cape Gracias à Dios, and other places on the coast with the greater part of their bananas, plantains, &c.

Clementi claimed the whole of the land, extensive savannah, and fine ridges, from hence to the coast, including the hills and interior country. He possessed the confidence of a numerous race of pure Indians.

The party returned through the same low tracts which they had recently travelled over:—

"A great part of this coast," says Mr. Roberts, "is during the rainy season, overflowed, and it is possible for a canoe to pass at that season, by inland navigation, from Para Lagoon, to Wava River; this is the case, generally speaking, with all the *low* savannah land, from Pearl Kay Lagoon to the Cape, and from thence to Plantain River."

At Duckvarra they were hospitably entertained by the king's uncle, Andrew: this jovial old man pressed them to remain some days with him and his friends, Rowla and Tarra, two of the chiefs. He was particularly well pleased with the appearance of the people at Andrew's settlement; they were a fine looking race; the men active, and good strikers of fish, and the women and girls were very handsome.

At Cape Gracias à Dios he found only a few houses, and these, with the exception of the king's and of one of his chief's, an old merchant's, they were mere huts.

The soil in the neighbourhood of the Cape is sterile, produces a coarse grass, and a few patches of cassava. The inhabitants depend on the hill country for food. There is pasturage, no grain, and good water is scarce. For a commercial place, and for grazing, it has advantages. It has an excellent harbour, secure from all winds, although in some parts open to the south, which seldom blows. It is capable of containing a large fleet in three to five fathoms water, with good holding ground, abounding in fish of various kinds; and frequented, at certain seasons, by innumerable flocks of teal and widgeon. It is at no great distance from the Mosquito Keys, whence can be procured, at all seasons, inexhaustible supplies of the finest green turtle. The Cape would probably be entirely deserted, if the vessels which call there were not induced to do so by the abundant supplies of turtle and tortoise-shell, and for the purpose of communicating with the king. Mr. Gunter, the celebrated London confectioner, has lately (1844) established a manufactory on the Mosquito Shore for preserving turtle.

The *Great Cape* or *Vankes*, or *Wanks River*, is said to have its source in the mountainous country, from which, near the Pacific, the Bluefields River originates. The Buccaneers, 158 years ago, in 1688, forced their way from the Gulf of Fonseca, on the Pacific, across the mountains, to the Spanish town of Nueva Segovia, and from thence, after crossing a formidable pass, and defeating the Spaniards, they arrived at the river Vankes, which they descended on small rafts or *pipirees*, between the shallows and cataracts; and, after crossing which, they made their way down to the Atlantic. They described its upper parts as being situated amongst rocky and precipitous mountains, with numerous falls; that its course is over a channel of prodigious rocks; and that it runs with great rapidity until within about sixty leagues of the sea. The length of its course is said to be 250 to 300 miles; and it passes through some of the richest land, and most romantic scenery in Central America. Within forty or fifty miles of its mouth the land becomes low, poorer, and sandy, with occasional ridges of pitch-pine, and some tracts of fertile mould; but, although the savannahs are fit for pasturage, and would support numerous herds, cattle is scarce.

The *Cape River* enters the ocean some distance to the northward of the bay, or harbour, and there is a shallow, canal-like communication, from the uppermost part of the latter, into the river, passable by canoes; and which might easily be enlarged so as to enable small vessels to avoid the dangerous bar of the river on which there is seldom more than four or five feet water. If commercial establishments were formed at the Cape, vessels might lie in safety at the upper end of the harbour all the year round; and if sufficient encouragement were given, the valuable products of the interior would be collected, brought down the river, and, by the communication alluded to, into the bay, and shipped at all seasons of the year.

The Zamboes are rather fishers, than cultivators of the soil; and, although they have, after many struggles, attained the ascendancy, they are by no means so estimable in a moral point of view, being treacherous, superstitious, and much more inclined to every species of debauchery, than the pure Indian, who, in general, adheres strictly to the truth. With few exceptions, the Zambo will not hesitate to violate every honest principle to accomplish the particular object which he may have in view. They are, however, hospitable, and have hitherto, on every emergency, cordially agreed with their neighbours in hatred to the Spaniards, and joined in defence of their liberties, whenever they considered themselves in danger. Their negro ancestors are said, by Mr. Bryant Edwards and others, to have been Africans from the Zambo country; some hundreds of whom were wrecked on this coast in a Dutch vessel, and that having by this means recovered their liberty, they travelled northwards, towards Cape Gracias à Dios;\*

\* This must have occurred a considerable time before 1688, for they were then settled in the country, who, according to the account of the Buccaneers, were descended from slaves who had escaped from a Spanish ship wrecked on the coast.

and, after several *rencontres* with the natives, came to a friendly understanding with them,—had *wives* and *ground allotted*; and have at length, by intermarriages, become in some measure an Indian people; who, were they under prudent and active chiefs, are, by their nature and disposition, well calculated to maintain their ascendancy. The Kharibeas;\* are darker in complexion, and superior in industry, to both the former classes; and, if they continue to increase with the same rapidity as at present, may, ultimately, form the majority at least in the country north of the Cape.

In sailing along the coast for Cape Gracios à Dios, False Cape is passed, situated about twenty-five miles distant from Great Cape River. The river Croatch, a short distance from False Cape, is of considerable size, with from nine to ten feet water over the bar—the land, on its banks, is fertile, although not much elevated, producing plantains, and other provisions, with which its inhabitants, who are Zamboes, supply those at the Cape.

*Kukari* is situated in a fertile savannah, having opposite to it a *haulover* from Caratasca Lagoon to the sea.

From *Kukari*, there is another *haulover*, into a small stream, leading to Caratasca Lagoon. The entrance to this lagoon (the *Bahia de Cartago* of the Spaniards), may, on sailing down the coast, be easily found; for, although the land on each side is remarkably low, the entrance to it is wide, and there are few conspicuous cocoa-nut trees at Croata, near to it; being the only cocoa-nut trees on the shore to the eastward of Patook River. It is of very considerable extent, varying in breadth, and having, in some places, the appearance of several lagoons running into each other, in various directions, for the most part, parallel to the coast, but nowhere exceeding twelve miles in breadth. One of these extends to within a very short distance of the River Patook, and communicates with it by a small inlet. It abounds in various sorts of fish of the finest description, particularly mullet, calapaner, snoak, cavallee, and also manatie; and, it is the resort of ducks, widgeon, teal, and various aquatic birds. The Zamboes have settlements on its western borders, and quiet and peaceable unmixed Indians reside in the interior, or on the banks of the rivers which empty themselves into it. The land in the vicinity consists almost entirely of extensive and beautiful savannahs, covered with rich pasturage, and abounding in deer and game. Black cattle were formerly numerous, but the Mosquito men have not been provident enough to keep up the breed, selling all they could lay hold of, to the traders, who visit the lagoon, for the purpose of carrying them off. There are few pine trees at Croata, but on the opposite, or land side, there are ridges containing timber as large as any on the coast: behind these ridges, to the westward, the savannahs are bounded by gently rising hills, the summits of which are covered with luxu-

\* We write the word not according to the European mode, but as it is universally pronounced on the coast.

riant vegetation. On the banks of the streams in the interior, there is both mahogany and cedar of the finest quality and largest size. Pimento and many valuable plants are indigenous. Croata or Crata, is about three miles distant from the entrance to the lagoon.

When Mr. Roberts visited this place, he says,

"We were received by Morton and his son Washington with the greatest cordiality; the former had recently succeeded to the authority and title of the late Captain Potts, well known at the Bay of Honduras as the chief of this settlement. Here we were hospitably entertained, the king (who was there at the same time), and his people being, from the following circumstance, kept in a constant state of excitement. A pipe of white wine had been discovered on the beach, and rolled to Morton's residence; he and his neighbours opened the cask, and continued drinking for several days, unremittingly, until it was finished. The men were, however, surprised to find that the women continued to be tipsy; they had also found a cask and concealed it in the bushes, for their own private use. This was soon discovered, and Morton, in rebuking them said, that, '*for woman to get drunk was not English lady fashion.*' This cask was also brought to the settlement, and the men recommenced drinking until all were completely satiated. The remainder, about half a pipe, was presented to us; and our party, after drinking as much as they could, carried off part of it as a sea stock."

To the north of this place canoes may sail inside the lagoon as far as Tabacounta, a small stream running from a branch of the lagoon into the ocean, about five miles from Patook. This stream has only three or four feet water at its entrance; and, in the best weather, it can only be entered by small canoes.

The Patook River has a strong current setting out of it; the bar, on which there is generally eight or ten feet of water, shifts in the rainy season, or during heavy gales, and occasionally leaves a sufficient depth for vessels of considerable burden. The tides, which seldom or never rise exceeding a few feet, ebb and flow into it for some miles; it is of considerable magnitude, being augmented by several tributary streams, the chief of which is the *Rio Barba* of the Spaniards; it has an inferior mouth, beside that already mentioned, falling into Brewer's Lagoon. It rises in a ridge of mountains, which separate it from the Great Cape River, and its course is estimated to be upwards of 150 miles. Some dangerous shoals lay off the principal entrance; and from Patook Point, which is on the eastern side, a shallow reef extends nearly two miles. The land in the interior of the Patook is very fertile, and provisions are plentiful. The inhabitants are negroes descended from slaves formerly belonging to a merchant who was settled at Black River. These negroes and their descendants have established themselves here in the same manner as those at Bluefields and Pearl Key Lagoon. They rear some black cattle, horses, pigs, poultry, &c. They cultivated tobacco and a little rice, which they barter with their neighbours the Kharibeas.

Mr. Roberts says,

"The headman of the place is Jack, an old negro, who was a great favourite of the late Mosquito king, and intrusted by the present George Frederick with the keeping of the crown and other regalia, which he carefully conceals; the late king had secreted a considerable sum of money in a place known only to this man, through whose honesty



it was made known and recovered by the present king. Jack informed me, that he had frequently ascended the river as far as the back settlements of the Spaniards, with whom he occasionally bartered a few trifling articles brought to him by the Kharibeas; that at one part of its course it has forced its way through a ridge of small hills, one of which was excavated by the stream, and completely arched, so that his dorie passed underneath, as if through a cavern, for a distance of nearly 500 yards. It is frequented by the largest alligators I have ever seen, but they seldom do mischief. Its banks are extremely fertile, and produce the banana and plantain in great perfection—a sure criterion of the excellence of the soil.”

The natives of this settlement possessed at that time a considerable number of horses, the breed of which had been obtained from Caratasca. It is said that being little used, and there being no sale, they multiplied so rapidly, that in the neighbouring savannahs hundreds were then to be found in a state of nature. About four miles below the settlement of Patook, is a village of the Kharibeas who have spread themselves from Truxillo along the shore. The Kharib men wear shirts and trousers; the women generally go almost completely naked, having merely two small square pieces of red calico not larger than a common pocket handkerchief:—one of these suspended before, the other behind, and secured to the shape with small strings of silk grass; their manners are, however, modest and diffident; and the girls whenever observed, ran off to conceal themselves.

Brewer's Lagoon has a tolerably wide entrance, but it will not admit vessels drawing more than nine feet water. Three or four miles from the entrance is a small island, of moderate height, about two miles in circumference, fertile, and formerly fortified by the English, who used to raise live stock and provisions upon it. It is overrun with trees, mangrove, and mohoe bushes; and some of the guns left by the British are said to remain where they were originally placed. It is stated that it could be fortified at very little expense, and would form a good station either for commerce or for settlers. The lagoon abounds in banks of very fine oysters, with fish and fowl in abundance. The country to the westward is diversified by gently rising hills, valleys, and savannahs; and the soil, generally speaking, is excellent.

About two miles from the mouth of the lagoon is Plautain River; a small stream, with a dangerous bar, passable only by canoes. On the banks of this river was the residence of a famous chief, “General” Robinson.\* Black River Lagoon is about fourteen or sixteen miles long, and about half as broad; it contains several small islands, some of which were occupied for raising provisions and cattle, when the British held possession of Black River. On its

\* The present commandant at Black River General Lowrie Robinson, is said to be, with some treachery of disposition, a perfect specimen of the Indians of the country, who have received a partial education. He was educated at Belize, and is the son of the late General Robinson, who combined extreme loyalty to his own king and affection for the British commandant. He drove the last Spaniard from Black River, and he enjoyed, in the latter part of his life, the confidence of Sir George Arthur, the then British superintendent at Belize. The present General Robinson was devoted to the late king, but he has since been intriguing with the authorities of the state of Honduras. The chief at Gracias a Dios is called Wellington.

borders are extensive savannahs and pine ridges, from whence the former settlers used to draw considerable quantities of tar, pitch, and turpentine: the ruins of the old works are still visible; and, from their appearance, must have been very extensive. Immense quantities of pigeons, teal, Muscovy ducks, and other birds, frequent the lagoon. There is a natural canal of moderate width about three miles in length, and the water of considerable depth, connecting the lagoon with Black River.

The point on which the British had formerly a small fort for the protection of the settlement was a place which was well chosen. The fort had been surrounded by a ditch, and could still, it is said, at a trifling expense, be made tenable. A new settlement was found about thirty years ago on the banks of a branch of the river, about three miles from its entrance. The situation was low and ill chosen a few houses had been put up on the site of part of the former town by the settlers. When visited by Mr. Roberts, they consisted of a Colonel Gordon of the independent service, Captain Murray and his wife, Captain Hosmore and his son, with three or four other white people.

“Colonel Gordon and his party had been settled some time previous to the arrival of the others; they had cleared a considerable quantity of land, and had already raised one crop, of about 500 bushels of Indian corn, with which Gordon had gone to Truxillo; having formed a contract with the commandant of that place to take all that he could raise. The quality appeared equal, if not superior, to any raised in the southern states of the union. Mr. Warren, an American, had been left in charge of the colonel's plantation; good crops, and a ready demand for their produce, seemed to be anticipated by all parties. Young Hosmore, and another Englishman, had been up the river, on a visit to the Poyer Indians, whose first regular settlements are about forty miles from its entrance, and are extended, as high as the Spanish Embareadero, about fifty miles further up. When there, they, by way of ascertaining how far the extensive trade formerly carried on could be revived, despatched an Indian to the Spanish town of Manto, or Olancho el Viejo; he was well received, and brought back letters from several *padres*, inviting young Hosmore to proceed to Manto, and sending mules to bring him, and the few goods he had, to that place. He immediately paid them a visit, was kindly received, and made proposals for a supply of dry goods, for which they offered specie, eattle, sarsaparilla, &c. They also tendered him, in the meantime, mules and eattle to assist in the formation of the settlement; *declaring that the withdrawing of the British from Black River had so injured their trade and former prosperity, that they would, willingly, use every exertion to open a communication with any new settlers.* Having no means of conveying the mules, &c., down the river, Hosmore was obliged to decline the offer. He made cautious inquiries regarding the mines in this part of the country, and procured some specimens of silver and gold ore, the former of which appeared equal to the Plata de Mina, that I had seen in the Pacific: the situation of several mines was known to some of the former settlers, and a regular survey was once attempted by a Colonel Despard, but being at an improper season of the year, it failed.”

Hosmore stopped on his way down the river to examine two mineral springs, one hot, the other cold, close to each other, situated at the base of an extensive ridge of mountains, extending through the country, in a westerly direction; connecting those which form the barrier between the Spaniards of Nicaragua, and the various unconquered Indians to the northward and eastward. The highest part of these ridges appeared to him by the course of the rivers to be about the

upper part of the Poyer country; and as the eastern side, in possession of the Spaniards, was known to be full of gold and silver ores, he considered that the Indian side is equally rich in these minerals. In passing up and down the river, he had landed at the ruins of some of the former English plantations, where he found sugar-cane, plantains, bananas, pine-apples, coffee bushes, &c. vegetating in a state of wild luxuriance. Mr. Hosmore's father had transplanted from thence several hundred coffee plants; but owing to their removal from a rich to a poor soil, the favourable result of his experiment was doubted. Peas, beans, cabbage, and some other vegetables, were grown; and the new settlers found no difficulty in procuring provisions. Fish, waterfowl, and game, were abundant. These, and trading conveniences, induced them to settle at this place in preference to ascending higher up, where the soil is fertile. The remains of the former church, hospital, and ruins of several houses, all built of brick made in the country—several sawpits, and other indications of the industry of the former settlers were visible.

When the new settlers arrived, they found a very old man of the name of Austin, who had been a resident during its former prosperity. He was nearly ninety years of age, and, after a variety of adventures, had found his way back to the old place, that he might spend his last days there, and be buried by the side of his former associates. By his directions the remains of the burial-ground had been searched, for the gravestone of one of his oldest companions; he cleared away the weeds and brushwood, and daily visited the spot until his death, which took place some weeks after the arrival of the new settlers, who buried him by the side of his ancient comrade.

*Kharibee Settlements.*—One of the principal Kharibee settlements was established about twelve miles from Black River. The Kharibs live on fowls, fruit, bread, and other provisions. The method of preparing Kharib bread, a considerable quantity of which is sent to Belize, and other places for sale, is as follows:—having selected from the plantations some of the largest and finest cassava roots, they are carefully skinned and washed; then grated upon large tin-graters, supplied by the traders; the substance is then washed in clean water, which is frequently shifted and run off, to free the cassava, which assumes a brownish colour, from a strong acid liquor, said to be poisonous; the whole mass, when sufficiently whitened, is put into a long bag or basket generally made of the spathes of a particular sort of tree; this basket is placed in a perpendicular position, between two posts; and, by the application of a lever, every drop of moisture is pressed out; the farinaceous substance is then dried in the sun, and either kept for use as a substitute made for flour, or into round cakes of eighteen or twenty inches in diameter, and about a quarter of an inch in thickness, toasted upon thin iron plates, over a clear fire of wood-ashes. When properly prepared, these cakes will keep for months, and when new, taste agreeably, and form a nutritious food. The flour is

in possession of the  
 considered that the  
 up and down the  
 English plantations,  
 s, coffee bushes, &c.  
 's father had trans-  
 wing to their removal  
 eriment was doubted.  
 grown; and the new  
 waterfowl, and game,  
 ed them to settle at  
 e soil is fertile. The  
 eral houses, all built  
 indications of the indus-

man of the name of  
 rity. He was nearly  
 had found his way  
 there, and be buried  
 remains of the burial-  
 ldest companions; he  
 e spot until his death,  
 tlers, who buried him

ettlements was estab-  
 s live on fowls, fruit,  
 rib bread, a consider-  
 sale, is as follows:—

l finest cassava roots,  
 e tin-graters, supplied  
 er, which is frequently  
 ownish colour, from a  
 ass, when sufficiently  
 f the spathes of a par-  
 position, between two  
 isture is pressed out;  
 her kept for use as a  
 r twenty inches in dia-  
 upon thin iron plates,  
 these cakes will keep  
 ous food. The flour is

also used in hot water as gruel, made more or less thick, seasoned with salt and Chili pepper, or sometimes eaten with sugar-cane syrup.

These Kharibeas are descendants of the aborigines found by the Spaniards on the Leeward Islands. Having become troublesome to the government of St. Vincent's, they were banished from that island, and came to Roatan, or Ruatan, an island in the Gulf of Honduras, with means presented to them to form a settlement there:—they were supplied with clothing, and a large vessel containing provisions, agricultural implements, and other stores, was placed in a secure harbour of the island, entirely at the disposal of their chiefs. From grief in exile they became improvident, and suffered the store-ship to sink at her anchors, with the greater part of every thing that was provided for their future success. The Spaniards from Truxillo invited many of them to that place, and they built a village to the westward of the town. Many of them entered the Spanish service, under subalterns appointed from their own tribe; and until lately they formed the majority of the population of Truxillo.

Some of them, however, emigrated from Truxillo, and from Roatan, to the Mosquito Shore, where they formed two principal settlements; one near the Great Rocks, about twenty miles to the westward of Black River, the other near Cape Cameron. The Mosquito king having given them encouragement, they extended a chain of small settlements as far as Patook. But by the oppressive conduct of the chief, General Robinson, and his successor Barras, they retired for security, and concentrated their dwellings to the northward of Black River, where they rapidly increased in numbers, and soon defied their enemies. Their houses are built more neatly than those of the Mosquito men, and have an air of greater comfort and independence. Each house has a small plantation attached to it, kept in neat order. They assisted the few settlers at Black River in erecting houses and clearing ground. Louis, one of their headmen, informed Mr. Roberts,

“That they never interfered with the Indians by intermarriages or otherwise; and whatever their ancestors of St. Vincent's may have been, they were now honest and industrious. They are not so expert as the Indians at striking fish, or with the bow and arrow; but with the cutlass they are equal to the Valientes; and with muskets, of which every Kharibee has one, they excel all the Mosquito men and Indians. Their settlements are, in general, close to the sea-shore; they cultivate rice, cassava, sugar-cane, &c., and have abundance of hogs, ducks, turkeys, and other small stock, which, with considerable quantities of the bread already mentioned, they convey for sale to Truxillo and Belize. At the latter place they hire themselves, for several months at a time, to the mahogany and logwood cutters of the bay, and work with the regular woodmen.”

Their ancestors were the last descendants of the race which occupied many of the islands on the Carribean Sea when discovered by Columbus.

They are in general of a dark red colour, approaching to, and often not easily distinguishable from black; this colour arises from their ancestors having intermarried or crossed with the negroes of St. Vincent. They have the

short curly hair of the negro, but are remarkably clear-skinned, well made, active, and vigorous. "Their features," says Mr. Roberts, "are agreeable, particularly those of the young people; and I never could perceive any of that malformation of the head mentioned by some writers in their description of the Kharibees of the Orinoco. These latter, however, together with several other tribes inhabiting the banks of that river, the Canra and Cumana, who are said to be marked not only by that peculiarity, but also by superior size, and strength, were a different people, generally at war with the red men of St. Vincent's, and the other Leeward Islands." The country behind the Kharib settlements is fertile, hilly, and well watered by several rivers and streams, on the banks of which are abundance of the finest mahogany, dyewoods, sarsaparilla, and other natural productions of the soil. The Poyer Hills, or the Sierra de la Cruz, approaches close to the sea-coast.

ROATAN or RUATAN ISLAND is about thirty miles long, and eight or nine in breadth; the land is moderately high, covered with wood, except at the west end, where there are some savannahs on which mules and other cattle used to be raised. This beautiful island has an excellent harbour, easily defended; it was once in possession of the English, who erected batteries which completely commanded this harbour, and marked out a space at its end for the erection of a town. The woods are said still to abound in deer, wild hogs, gibeonites, pigeons, parrots, and other birds, many of them excellent food, and the whole coast swarms with fish, and with both green and hawksbill turtle. The English withdrew their troops from it at the time they abandoned the Mosquito Shore.

From Roatan Utila Island is visible. The soil of all these islands is described as rich, and well adapted for the cultivation of cotton, coffee, &c.; and the birds, fishes, and natural productions of each are similar. Innumerable flocks of parrots and pigeons fly about. Cocoa nuts are also very plentiful.

The Corn Islands, which lie off the Mosquito Shore, are subject to the king.

It is evident, from the foregoing sketches, that the Mosquito Territory comprises a most important portion of America. What its future destiny may be will, whether for good or for evil, altogether depend upon the policy that may be adopted in its administration. Some progress in the way of improvement has certainly been effected since the residence of Mr. Walker, in 1844, at Bluefields. British subjects have settled in various parts. None of the grants, irregularly obtained from the old king, can be considered legal. They never will be acknowledged by the present king, by the chiefs, nor by the people of the country, nor will they ever be countenanced by the British government.

From the reports which we have received from this territory during the years 1844, 5, and 6, it appears Mr. Walker, the resident agent, employs much of his time in endeavouring to improve the *morale*, and condition of the Creoles—to wean

the native population from their unsettled and wandering habits, and to unite all harmoniously together.

The conduct and appearance of the inhabitants is improved. Instead of taking the law in their own hands in cases of private quarrels, they frequently apply to the constituted authorities.

There is a small body of militia organised at Bluefields, amounting to eighty or a hundred, who are regularly drilled.

In 1841, great cruelties had been practised by the Creoles towards the Ramah and the Woolva Indians, especially on the part of the former, as employers, and the latter, as labourers—the agent proposed that the latter should be employed in improving bridges, roads, &c., and on the 20th of August, 1845, the commissioners of the regency of the Mosquito kingdom, caused a proclamation to be issued, forbidding any person to compel the services of relations of deceased natives, who died in debt, and establishing a register-office in Bluefields, where all persons are to bring their native servants, in order that their tenure of service may be explained and registered, and that the native population may be protected and not compelled to do service unless proper contracts have been made. These regulations to take effect from the 1st of January, 1846.

There was no clergyman in the Mosquito Territory in 1845, at Bluefields. The construction of a church (for which the agent has some funds), a lock-up house—and a house for strangers—like the *casa real* in every *puebla* of the Spanish republic, are all considered by him immediately necessary.

The various Indians passing to and from the turtle fishery, if they have not friends in the place, sleep in open boat-houses. With chiefs to superintend these works, the agent conceives such buildings the best way to expend the bounty provided for the Indians by the British government.

He says that the inhabitants are beginning to refer their complaints to the regular authorities, instead of proceeding, as formerly, to acts of personal violence; they serve in the militia, and are ready to contribute their assistance to the construction of public works. But the Creoles and Zamboes are generally addicted to idleness—and the few Spaniards who are found in different parts, are of very suspicious character.

#### TRADE AND NAVIGATION.

The trade is chiefly an irregular coasting trade, and an account of it cannot be accurately ascertained.

In 1844, a proclamation was issued by the Mosquito government, in accordance with the approbation of the British agent, by which it is provided,

1. That a tonnage duty of a quarter of a dollar per register ton shall be levied on all decked vessels, Spanish barques, and other large boats carrying merchandise for the purpose of trade on the coasts and in the ports of the Mosquito territory and its islands.



Vessels not breaking bulk and not landing any part of their cargoes, may remain forty-eight hours without payment of such duty.

2. That Bluefields shall be a free warehousing port for goods to be deposited in the general warehouse until reshipped.

3. On payment of said tonnage duty vessels may trade in any Mosquito port for three months.

After the 1st of January, 1845, all turtling vessels to have licences, for which sixteen dollars per annum to be charged.

Each turtling vessel without such licence to be fined fifty dollars—and the seizure of the turtle and shell found on board.

5. The destroying of turtle eggs strictly forbidden, under a fine of five dollars for each offence.

6. Licence must be obtained for selling spirits; for each licence ten dollars to be paid.

Penalty, ten dollars, and seizure of liquors.

The charge payable to the crown for cutting mahogany is two dollars each tree.

Poll taxes were previously levied throughout the whole country, abolished in 1844, by proclamation.

An ensign and standard for the Mosquito nation were sent to the country from England.

The return of trade of Bluefields for 1844, included no duties of British entry, while the return for 1845, shows imports to the amount of 2708*l.* sterling, and exports, the produce of the country, to the amount of 750*l.* sterling. Foreign imports also to have increased to 1428*l.* sterling. But these statements embrace only a part of the trade, having little of the import trade.

Gross Return of British and Foreign Trade at the Ports of Bluefields and Corn Island.

NATIONS.	ARRIVED.				DEPARTED.			
	Vessels.	Tonnage.	Crews.	Invoice Value of Cargoes in Pounds' Sterling.	Vessels.	Tonnage.	Crews.	Invoice Value of Cargoes in Pounds' Sterling.
AT BLUEFIELDS.	number.	tons.	number.	£	number.	tons.	number.	£
British.....	15	206	71	2708	15	206	71	750
Mosquito.....								
American.....	2	173	12	1094	2	173	12	800
Columbian*.....	7	108	32	1460	7	108	32	1369
Total.....	24	487	115	5202	24	487	115	2810
AT CORN ISLAND.								
American.....	2	218	13	1200	2	218	13	1250
Columbian.....	3	146	15	60	3	146	15	130
Total.....	5	364	28	1260	5	364	28	1380
Grand Total.....	29	851	143	6522	29	851	143	4190

\* The Columbian vessels entered in this return are owned by Creoles of this kingdom and one American, who use the Columbian flag for trading within the limits of the Republic of New Granada.

BOOK VI.

CENTRAL AMERICA;

OR,

GUATEMALA.

CHAPTER I.

GEOGRAPHICAL POSITION—CONFIGURATION—CLIMATE—POPULATION—MINERALS—FORESTS—WILD ANIMALS—LAKES—AND RIVERS.

CENTRAL AMERICA, Guatemala, or Guatimala, extends from about 8 deg to 15 deg. north latitude, and between 82 deg. 30 min. and 94 deg. west longitude, between Cape Gracios à Dios, on the Caribbean Sea, and Point Cosiguina, in the Pacific Ocean.

The area, estimated by Humboldt in 1822, was about 125,550 square miles. This calculation was made according to the then existing charts, which were discovered afterwards, by the surveys directed by the British Admiralty, to have laid down the east coast south of Cape Gracios à Dios more than thirty miles too far east. The area, therefore, may be more properly estimated at about 120,000 square miles: nearly equal to that of the United Kingdom. This area includes the Mosquito Territory, which we have described in the last book.

On the north it is bounded by the States of Mexico and Belize, on the south-eastern by New Granada, on the east by the Atlantic, and on the west by the Pacific.

This extensive region is remarkably irregular in its configuration. Mountains, elevated plains, ravines, lakes, rivers, bays, harbours, lagoons, forests, and low lands, are its predominating features.

There are numerous fertile valleys, and the plateaux or table-lands, which are, however, but imperfectly known, are described as generally fertile. The mountain elevations rise from 5000 to 13,000 feet above the sea. Many of them if not the whole, are of volcanic formation. The country has been frequently disturbed by earthquakes.

Its soil, its climate, and its productions, are as varied as its configuration. Its lowlands, both on the Atlantic and Pacific coasts, are considered remarkably unhealthy.

*Climate.*—The whole of Central America is situated between the tropics; but the temperature and salubrity of its climate are as variable as are the diversities

EXPARTED.

Tonnage.	Crews.	Invoice Value of Cargoes in Pounds Sterling.
tone.	number.	£
206	71	750
173	12	800
108	32	1260
487	115	2810
218	19	1250
140	15	130
364	28	1580
851	143	4150

kingdom and one American, who is.

of its abrupt elevations, mountains, plateaux, ravines, sands, low districts, lakes, and forests.

It freezes sometimes during the night on the highest part of the table lands, in November, December, and January. At the city of Guatemala, situated in the mean height of the table land (4961 feet above the sea), the dry season begins towards the close of the month of October, and lasts till the end of May: during which time only a few showers occasionally fall. In the beginning of June thunder storms become frequent, and are followed by heavy rains. From six o'clock in the morning till three or four o'clock in the afternoon, the sky is generally without clouds, and the air clear and refreshing. About the middle of October the north winds blow, and the rains cease. The absence of either the windy or rainy seasons is accompanied by thunder; and, it is said, with slight shocks of earthquake. In March and April the thermometer sometimes rises to 86 deg. It generally ranges between 74 deg. and 82 deg. in the middle of the day. In December and January, when the north winds sometimes blow with great force, the thermometer varies between 68 deg. and 72 deg. During the summer heat it rises at about seven o'clock in the morning to between 60 deg. and 67 deg., and in the evening at the same hour, to 67 deg. and 68 deg; in winter it falls in the morning to 60 deg. and 58 deg., and sometimes even to 56 deg., but in the evening only to between 60 deg. and 64 deg. Towards the end of the dry season the trees shed their leaves, and in many places vegetation appears suspended. The region in which the capital stands, is considered healthy; *goitres* are frequent in the high and mountain districts, especially among the mixed races.

On the sea-coast of the Pacific, the seasons correspond with those of the table lands, but the temperature is much hotter. It is said that the Pacific shores are healthy, although they are almost entirely covered with woods. This salubrity is, however, not without exceptional districts.

The climate of the low eastern coasts is remarkably hot, and the seasons irregular. Below the table land it rains for a longer period than on the western shores,—but the rains are not generally heavy. The rains and hot temperature render the climate in many parts unhealthy.

**POPULATION.**—The inhabitants of Central America comprise three classes—whites, or creoles of Spanish race, mestizos, or the offspring of whites and Indians, and aboriginal natives. There are but few negroes or Zamboes. In the department of Guatemala the Indian inhabitants are said to constitute the great majority of the people: in Costa Rica those of European race predominate; and in the three other departments the mestizos, mixed with a few mulattoes prevail. Hacfkens estimates the whole population at one million and a half, which he distributed as follows, viz.;—of European races, 125,000; mixed races, 500,000; Indians 875,000; total 1,500,000. But it is doubtful whether any approximate estimate can be formed. Many parts, as the

inland parts of the Mosquito Territory, the region bounding Yucatan, and part of Honduras, are very little known.

The whites have monopolised nearly all the offices and dignities in the state, except under Carera, the present Indian ruler of the province of Guatemala. The handicraftsmen, shopkeepers, and small tradesmen generally, are chiefly of mixed races. The aborigines are the principal inhabitants of the tablelands.

**MINERALS.**—Gold, silver, and iron mines are worked; lead and mercury have been found. The most important gold and silver mines are those of Costa Rica, at Del Aquacate, and in Honduras, in Mount Merendon, between Chiquimula and the northern shores, and at Del Corpus and Tabanco. The iron mines are situated near Santa Anna, in Salvador 75,000 tons were said to have been produced annually; but these mines are nearly altogether, like most branches of industry, now neglected. This has been the natural consequence of the many revolutions and distractions which have disturbed the peace of the country. In Honduras, jasper and marble are worked. Brimstone is collected near the volcano of Quezaltenango. There are many salt springs, and salt is collected on the banks of some lagoons, as well as on the shore of the Pacific, in such quantities so as to constitute an article of commerce.

**FORESTS.**—Dense forests of gigantic trees cover a great part of Central America. Among the most valuable products of these forests are mahogany, pimento, sarsaparilla, vanilla, and the black or Peruvian Balsam; the latter, only found in the district of Salvador, besides other drugs and gums; also the Brazil or Nicaragua wood, and many other beautiful and useful woods.

The low country between the Pacific and the table lands and mountains, varies in breadth from thirty to fifty miles. A forest which covers all the plain, is remarkable for magnificent trees; some of them from thirty to thirty-five feet in circumference, and eighty or ninety feet in height: numerous creepers wind round their trunks to the height of forty or fifty feet. These forests consist chiefly of mahogany, cedar, Brazil, guaiacum, Santa Maria, and other useful woods: vanilla, sarsaparilla, and other medicinal plants abound.

**WILD ANIMALS.**—The wild animals, reptiles, and birds common to tropical South America are found in Central America. Fish abound in the rivers and lakes, and along the shores of the east and west coasts. Alligators are also numerous in the Usumasinta and numerous rivers.

**LAKEs.**—Exclusive of the Great Lake of Nicaragua, there are many others; chiefly near the Pacific, and there are several lagoons, with sheltered entrances on the shores of the Caribbean Sea. Caratasca Lagoon is forty miles long and more than ten broad. These lagoons are all separated from the sea by narrow and sandy ridges.

The Lake of Nicaragua is described by Juarros as—

"Being more than 180 miles long from west to east, and nearly 100 broad from north to south, having almost everywhere a depth of ten fathoms, with a muddy bottom, except along the shore, where there is clean sand. The city of Nicaragua is supplied with water from the lake, which also furnishes an inexhaustible abundance of fine fish. It is rendered extremely picturesque, by the numerous small islands with which the surface is studded; these are all uncultivated, except Ometep, which is inhabited. On this there is a lofty mountain of a conical shape, that is an active volcano, and frequently emits both flames and smoke. The lake itself is liable to tempestuous agitations, when the waves rise with violence, as they do in the open sea, under the impetus of a heavy gale. Although a great number of rivers fall into this basin, and the River St. Juan is the only visible outlet, yet it is remarked as an extraordinary phenomenon, that there is no indication at any time of increase or decrease of the waters. On the north, the district of Matagalpa, and many large farms for breeding cattle, border the lake; on the south are the city of Granada, and the town of Nicaragua; on the east the River St. Juan communicates with the Atlantic; and on the west is the Lake of Managua, or Leon, which extends upwards of fifty miles in length, by nearly thirty in breadth, and is connected by a canal with the Nicaragua."

These two lakes are described by Juarros as much larger than they are by recent accounts.—(See account of the Peninsula of Nicaragua hereafter.)

The Lake of Atitlan, according to Juarros, is one of the most remarkable in the kingdom. It is about twenty-four miles from east to west, and ten from north to south, entirely surrounded by rocks and mountains. There is little gradation of depth from its shores, and the bottom has not been found with a line of 300 fathoms. It receives several rivers, and all the waters that descend from the mountains, but there is no known channel by which this great body is carried off. The only fish caught in it are crabs, and a species of very small fish. These are in such countless myriads, that the inhabitants of the surrounding villages carry on a considerable fishing for them.

From the ignorance which still prevails in regard to the geography and geology of this district, it is probable that Juarros' account of its fathomless depth, and the absence of any visible outlet, are mere assumptions. Mr. Stephens denies the assertion of the coldness of its water. The south and mountain regions of it are subject to showers and squalls; and this was also observed by Mr. Stephens.

"At that hour of the day, as we understood to be the case always at that season of the year, heavy clouds were hanging over the mountains and volcanoes, and the lake was violently agitated by a strong southwest wind; as our guide said, '*la laguna es muy brava.*'"

The configuration of the country succeeding Lake Atitlan, is of the most varied and romantic character. A lofty table of land and mountains almost surround this lake.

"From a height of 3000 or 4000 feet," Mr. Stephens says, "we looked down upon a surface shining like a sheet of molten silver, enclosed by rocks and mountains of every form, some barren, and some covered with verdure, rising from 500 to 5000 feet in height. Opposite, down on the borders of the lake, and apparently inaccessible by land, was the town of Santiago Atitlan, between two immense volcanoes 8000 or 10,000 feet high. Further on was another volcano, and further still another, more lofty than all, with its summit buried in clouds. We stopped and watched the fleecy clouds of

vapour, rising from the bottom, moving up the mountains and the sides of the volcanoes."

Along the slopes leading down to the lake, the temperature grows hotter as the path descends. Mr. Stephens describes it as a tropical garden. Above, on the plateau, the climate was more like that of Central Europe than that of the tropics. Between the forest trees and the lake there flourished:

"Sapotes, jacotes, aguacates, manzanas, pine-apples, oranges, and lemons; the best fruits of Central America grew in profusion, and aloes grew thirty to thirty-five feet high, and twelve and fourteen inches thick, cultivated in rows, to be used for thatching miserable Indian huts. We came down to the lake at some hot springs, so near the edge that the waves ran over the spring, the former being very hot, and the latter cold."

The celebrated Lake Itza, or Peten, lies between Verapaz, Chiapa, and Yucatan. It is described, by Juarros, as of an oblong figure and about twenty-six leagues in circumference: in some parts there are thirty fathoms depth, and in others still more; the water is pure, and abounds with excellent fish. The Peten, or Great Island, is about two leagues from the shore, and was the chief place of the Itzax Indians; it is steep and lofty, and on the summit there is a plain nearly a quarter of a league in diameter, where the Indians and their king, *Cancik*, resided. In 1698 a garrison was established in this place. Four other smaller islands lie at short distances from the principal one. All these five islands, the whole of the eastern side of the lake, and the neighbouring range of mountains, were formerly thickly peopled by the Itzax nations.

The Lake of Guixa, near the boundary-line between the States of Salvador and Guatemala, is more than twenty miles long, and three broad in the widest part: it abounds with fish, and forms the source of the Lempa. It is said to be connected with another lake, that of Metapa, by a subterraneous channel.

*Rivers.*—The rivers of Central America are numerous; but rapid, and of comparatively inferior magnitude. Those flowing into the Pacific have rarely their sources more than sixty miles from the sea. The Lempa rises on the western extremity of the table-land, and flows from west to east, receiving in its course a river from the Lake of Guixa, and a small stream which passes the town of St. Salvador. The Lempa thence flows south, and rapidly to the Pacific. It is said not to be navigable, and has a bar at its mouth. The Rio Choluteca which falls into the Bay of Conchagua draining a narrow valley, is next in size to the Lempa.

The Patook flows into the Caribbean Sea, and is said to bring down gold with its stream from the hills. There are rapids called *Los Chifones*, from which to its mouth the river is said to be navigable for large river barges, and still higher for canoes.

The Rio Tinto flows for about 200 miles, and falls into the sea east of Cape Cameron, but its course is little known.

The Rio Wanks, or Rio de Segovia, rises towards the southern extremity of



the table-land, and flows into the sea near Cape Gracioso à Dios, but the greater part of its course lies in the plain of Mosquitos. Bluefields River appears to rise on the southern extremity of the table-land, and falls into Mosquito Bay near 12 deg. north latitude.—(See account of the Mosquito Shore.)

Along the high coast, between Cape Cameron and the bottom of the Bay of Honduras, there are several smaller rivers: the Rio de Lean, Rio Ullua, and Chamalecon, are navigable to some extent for small river barges or piraguas, and the first and last for small schooners.

The river Michatoyat flows from the Lake of Amatitan, and forms at its mouth the harbour of Istapa or Independencia in the Pacific.

The Motagua, the largest river that falls into the Bay of Honduras, rises at the foot of the western slope of the table-land, about 15 deg. north latitude, and flows east, forming numerous rapids and cataracts, as it descends from the highlands. At Gualan, about 100 miles from its month, it becomes navigable for flat river boats. A surf breaks over its bar, as it flows into the Golfo Dulce. The beautiful scenery of this river is enthusiastically described by Mr. Stephens. The Poloehic rises on the eastern table-land, becomes navigable immediately after its descent at the Embarcadero de Telemán, and is said to be at all seasons deep enough for vessels drawing several feet of water (?) but the bar at its month has only from three to four feet of water. This river also flows into the Golfo Dulce.

The USUMASINTA is considered the largest river of Central America. Its principal branch, rises in the table-land, not far from the Motagua. After a course of nearly 100 miles it is joined on the right by the Rio de la Pasión, which rises further east, and about seventy miles from the Gulf of Honduras. From this junction the Usumasinta flows about fifty miles more through the table-land, from which it descends by cataracts. Some miles below which, near a small stream, are the unaccounted-for ruins of Palenque, in the republic of Chiapa, through which country the Usumasinta runs more than 150 miles. In this part of its course it is joined by two tributaries, the Tulijá and Tabasco. Below the cataracts it is navigable for boats of considerable burden. It falls under the name of Rio Tabaseo, into the Bay of Campeachy, where its principal branch forms the port of Victoria. The bar at its mouth is passed over by vessels which sail up to St. Juan Batista. Another branch falls into the Lago de Terminos.

Mr. Stephens, in his work on Yucatan gives some interesting sketches of the Usumasinta. From the ruins of Palenque he returned to the Indian village of Palenque, eight miles from these ruins, and on the bank of the Chacomel, a tributary of the Usumasinta. From this village he entered a beautiful plain, ornamented with trees: this plain, traversed by streams, extended to the Gulf of Mexico. On the borders of a wood-land, he observed

singular trees, with a tall trunk, the bark very smooth, and the branches festooned with birds'-nests. The birds were called the *jagua*, and he was told by the padre they nested in this tree to prevent serpents getting at their eggs or young birds.

He then travelled by a muddy road through a picturesque country to Las Payas, a village on the Usumasinta. The whole of the great plain downwards to the gulf he describes as intersected with creeks and rivers. Some of them dry in summer, and on the rising of the waters, overflowing their banks. At this place the principal food of the people was young alligators, killed when about a foot and a half long. He says, "They tasted better than the fish, and were the best food possible for our canoe voyaging."

"At seven o'clock we went down to the shore to embark. The boatmen whom the justice had consulted, and for whom he had been so tenacious, were *his honour himself and another man*, who we thought was hired as the cheapest help he could find in the village. The canoe was about forty feet long, with a *tollo* or awning of about twelve feet at the stern, and covered with matting. All the space before this was required by the boatmen to work the canoe, and, with all our luggage under the awning, we had but narrow quarters. The seeming lake on which we started, was merely a large inundated plain, covered with water to the depth of three or four feet; and the justice in the stern, and his assistant before, walking in the bottom of the canoe, with poles against their shoulders, sent her across. At eight we entered a narrow, muddy creek, not wider than a canal, but very deep, and with the current against us. The setting pole could not touch the bottom, but it was forked at one end, and keeping close to the bank, the bogador or rower fixed it against the branches of overhanging trees, and pushed, while the justice, whose pole had a rude hook, fastened it to other branches forward, and pulled. In this way, with no view but that of the wooded banks, we worked slowly along the muddy stream. In turning a short bend, suddenly we saw on the banks eight or ten alligators, some of them twenty feet long, huge, hideous monsters, appropriate inhabitants of such a stream, and, considering the frailty of our little vessel, not very attractive neighbours. As we approached, they plunged heavily into the water, sometimes rose in the middle of the stream, and swam across or disappeared. At half-past twelve we entered the Rio Chico, or *Little River*, varying from two to five hundred feet in width, deep, muddy, and very sluggish, with wooded banks of impenetrable thickness. At six o'clock we entered the great Usumasinta, five or six hundred yards across, one of the noblest rivers in Central America, rising among the mountains of Peten, and emptying into the Lake of Terminos."

The three republics or states of Chiapas, Tobasco, and Yucatan, bound each other at the junction of the Usumasinta and the Rio Chico. After leaving the flooded country below *Playas*, they ascended the River Chico. Crossing the point of the junction, after ascending the current of the Rio Chico, they turned into the descending flood of the Usumasinta.

"At this time," says Mr. Stephens, "away from the wooded banks, with the setting poles at rest, and floating quietly on the bosom of the noble Usumasinta, our situation was pleasant and exciting. A strong wind sweeping down the river drove away the Moschetoes, and there were no gathering clouds to indicate rain. We had expected to come to for the night, but the evening was so clear that we determined to continue. Unfortunately, we were obliged to leave the Usumasinta, and about an hour after dark turned to the north into the Rio Palisada. The Usumasinta in its stately course receives many, and sends off other tributaries to find their way by other channels to the sea.

"Leaving the broad expanse of the Usumasinta, with its comparative light, the Rio

Palisada narrow, and with a dark line of forest on each side, had an aspect fearfully ominous of Moschetoës. Unfortunately, at the very beginning we brushed against the bank, and took on board enough to show us the blood-thirsty character of the natives (*Moschetoës*). Of course, that night afforded us little sleep. At daylight we were still dropping down the river. This was the region of the great logwood country. We met a large bongo with two masts moving against the stream, set up by hauling and pushing on the branches of trees, on her way for a cargo. As we advanced, the banks of the river in some places were cleared and cultivated, and had whitewashed houses, and small sugar-mills turned by oxen, and canoes were lying on the water; altogether, the scene was pretty, but with the richness of the soil suggesting the idea how beautiful this country might be made. At two o'clock we reached the Palisada, situated on the left bank of the river, on a luxuriant plain, elevated some fifty or twenty feet. Several bungoes lay along the bank, and in front was a long street with large and well-built houses. This, our first point, was in the state of Yucatan, then in revolution against the government of Mexico. Our descent of the river had been watched from the bank, and before we landed we were hailed, asked for our passports, and directed to present ourselves immediately to the *alcalde* (Don Francisco)."

Palisada made its *pronunciamiento* but two weeks before, the central officers had turned out, and the present *alcalde* was hardly warm in his place. The change, however, had been effected with a spirit of moderation and forbearance, and without bloodshed. Don Francisco, with a liberality unusual, spoke of his immediate predecessor as an upright but misguided man, who was not persecuted, but then living in the place unmolested. The liberals, however, did not expect the same treatment at the hands of the centralists. An invasion had been apprehended from Tobasco. Don Francisco had his silver and valuables packed up, and kept his bongo before the door to save his effects and family, and the place was alive with patriots brushing up arms and preparing for war.

This Don Francisco is described as a rich man; had a hacienda of 30,000 head of cattle, logwood plantations, and bungoes, and was rated at 200,000 dollars.

He received Mr. Stephens most hospitably; dinner was served in a style unusual in Yucatan. He had two sons, whom he intended to send to the United States to be educated.

"For the first time," says Mr. Stephens, "in a long while, we had bread made of flour from New York, and the barrel head had a Rochester brand. Don Francisco had never travelled further than Tobasco and Campeachy, but he was well acquainted with Europe and the United States, geographically and politically; indeed, he was one of the most agreeable companions and best-informed men we met in that country. We remained with him all the afternoon, and towards evening moved our chairs outside in front of the house, which at evening was the regular gathering-place of the family. The bank of the river was a promenade for the people of the town, who stopped to exchange greetings with Don Francisco and his wife; a vacant chair was always at hand, and from time to time one took a seat with us. When the vesper-bell struck, conversation ceased, all rose from their seats, made a short prayer, and when it was over, turned to each other with a *¡Buenos noches*, reseated themselves and renewed the conversation. There was always something imposing in the sound of the vesper-bell, presenting the idea of an immense multitude of people at the same moment offering up a prayer."

On leaving this hospitable Don, Mr. Stephens embarked on board a bongo for Laguna. This craft was about fifteen tons, flat-bottomed, with two masts and

sails, and loaded with logwood. This deck was covered with mangoes, plantains, and other fruits and vegetables. An awning was formed by stretching a sail over the deck.

On leaving the town, they passed an island about four leagues in length, and a large farming establishment, with canoes lying opposite, in which all intercourse appears to be confined. The rivers and flooded country being the only high roads. Below this farm no habitations appeared. The Usumasinta was deep, the banks densely wooded, and overhung with broad-spreading branches of the most luxuriant vegetation. Alligators seemed to be the possessors of these waters.

"Some lay basking in the sun on mud-banks, like logs of drift-wood, and in many places the river was dotted with their heads. The Spanish historian says that they swim with their heads above the water, gaping at whatsoever they see, and swallow, whether stick, stone, or living creature, which is the true reason of their swallowing stones; and not to sink to the bottom as some say, for they have no need to do so, nor do they like it, being extraordinary swimmers; for the tail serves instead of a rudder, the head is the prow, and the paws the oars, being so swift as to catch any other fish as it swims. A hundred weight and a half of fresh fish has been found in the maw of an alligator, besides what was digested; in another was an Indian woman whole, with her clothes, whom he had swallowed the day before; and another with a pair of gold bracelets, with pearls and enamel gone off, and part of the pearls dissolved, but the gold entire."

Mr. Stephens was informed by Don Francisco, that on the previous year a man had had his leg bitten off by an alligator, and was drowned. The *Patron* of the bungo told him that at the end of the last dry season upwards of 200 had been counted in the bed of a pond. Bungo men attacked them with clubs, sharp pickets, and machetes, and killed upwards of sixty.

"The river itself," says Mr. Stephens, as they floated downwards; "discoloured with muddy banks, and a fiery sun beating upon it was ugly enough; but these huge and ugly monsters, neither fish nor flesh made it absolutely hideous. The boatmen called them *enemigos de los Christianos*. We brought out our guns and made indiscriminate war. One monster, twenty-five to thirty feet long, lay on the arm of a gigantic tree, which projected forty or fifty feet, the lower part covered with water, but the whole of the alligator was visible. I hit him just under the white line, he fell off with a tremendous convulsion, reddening the water with a circle of blood, and turned over on his back dead. A boatman, and one of the Petan lads got into a canoe to bring him alongside.

"Our track down the river will be remembered as a desolation and a scourge. Old alligators, by dying injunction, will teach the rising generation to keep the head under water when the bungoes are coming. We killed, perhaps, twenty, and others are probably sitting on the banks with our bullets in their bodies wondering how they came there. With rifles we could have killed at least a hundred."

The following appears to be descriptive of a phenomena characteristic of the climate:—

"At three o'clock the regular afternoon storm came on, beginning with a tremendous sweep of wind up the river, which turned the bungo round, drove its broadside up the stream, and before we could come to at the bank we had a deluge of rain. At length we made fast, secured the hatch over the place prepared for us, and crawled under. It was so low that we could not sit up, and lying down there was about a foot of room above us. On our arrival at the Palisada we considered ourselves fortunate in finding a bungo ready, although she had already on board a full load of logwood from stem to stern."

In the evening the rain ceased, and afterwards the wind and the clouds rolled away, the sun shone forth, and Mr. Stephens says, "But for the abominable insects (*moschetoes*), our float down the wild and desolate river would have been an event to live in memory; as it was, not one of us attempted to sleep; and I verily believe a man could not have passed an entire night on the banks and lived."

Next morning they entered the Bocca Chico, or little mouth, one of the branches of the Delta of the Usumasinta. The banks were overhung with the branches of magnificent trees. In a few hours the stream floated them into the Lake, or Laguna, de Terminos. "Once more in salt water," says Mr. Stephens, "and stretching out under full sail, on the right we saw only an expanse of water: on the left was a border of trees, with naked rocks, which seemed leaping out of the water; and in face, but a little to the left and barely visible, a long line of trees marking the island of Carmen, on which stood the town of Laguna, our port of destination." The passage from the river to the lake is described as shallow, narrow, and intersected by sand-bars and reefs. Soon after passing these dangers they came in sight of the vessels anchored at Laguna. A calm followed. The heat on the lake was indescribably oppressive. A sudden storm of lightning, thunder, wind, and a deluge of rain followed about three o'clock. In about an hour this awful phenomena passed away. It being quite calm, the bongo was then towed towards the town; a squall, with a flood of rain, broke suddenly over them before reaching the harbour; a surf broke over the beach, and after the squall ceased, they were landed in a boat belonging to one of the many vessels at anchor. In the town they found stores, cafés, barbers shops, and depôts of logwood.

---

## CHAPTER II.

### HARBOURS AND TOWNS OF CENTRAL AMERICA.

THIS region has some excellent deep harbours, and several good ones for small vessels.

The *Gulf of Honduras* is situated between the northern Mosquito Shore and the Peninsula of Yucatan. At the bottom of the Gulf is the Bay of Honduras. Motagua and several lesser rivers flow into this bay; which also contains the ports of Omoa and of Yzabal (the latter within the Golfo Dulce). Within this bay are smaller bays, of which that of San Thomas is spacious and deep. The communication from Yucatan or Belize is long and tedious, as vessels have to beat against the trade wind. To obviate this delay, a steamboat should be estab-

lished to run from Belize to the different ports of Honduras and the Mosquito Territory.

The *Golfo Dulce*, is a lagoon about thirty miles long. The shores are wooded.

The Rio Dulce, which flows from the lagoon into the Bay of Honduras, is about twenty miles in length, including the smaller lagoon, or *Golfetta*, which is about ten miles long.

The entrance to the Gulf of Dulce is described as follows in Mr. Stephens' work on Central America :

"A narrow opening in a rampart of mountain woods on, and in a few moments we entered the Rio Dulce. On each side, rising perpendicularly, from 300 to 400 feet was a wall of living green. Trees grew from the water's edge, with dense, unbroken foliage to the top; not a spot of barrenness was to be seen; and on both sides, from the tops of the highest trees long tendrils descended to the water, as if to drink and carry life to the trunks that bore them. It was, as its name imports, a Rio Dulce, a fairy scene of Titan land, combining exquisite beauty with colossal grandeur. As we advanced the passage turned, and in a few minutes we lost sight of the sea, and were enclosed on all sides by a forest wall; but the river, although showing us no passage, still invited us onward. Could this be the portal to a land of volcanoes and earthquakes, still torn and distracted by civil war? For some time we looked in vain for a single barren spot; at length we saw a naked wall of perpendicular rock, but out of the crevices, and apparently out of the rock itself, grew shrubs and trees. Sometimes we were so inclosed, that it seemed as if the boat must drive in among the trees. Occasionally, in an angle of the turns, the wall sunk, and the sun struck in with scorching force, but in a moment we were again in the deepest shade. From the fanciful accounts we had heard, we expected to see monkeys gambolling among the trees, and parrots flying over our heads; but all was as quiet as if man had never been there before. The pelican, the stillest of birds, was the only living thing we saw, and the only sound was the unnatural bluster of our steam engine. The wild defile that leads to the excavated city of Petra is not more noiseless or more extraordinary, but strangely contrasting in its sterile desolation, while here all is luxuriant, romantic, and beautiful.

"For nine miles the passage continued thus one scene of unvarying beauty, when suddenly the narrow river expanded into a large lake, encompassed by mountains, and studded with islands, which the setting sun illuminated with gorgeous splendour. We remained on deck till a late hour, and awoke the next morning in the harbour of Yzabal. A single schooner of about forty tons, showed the low state of her commerce. We landed before seven o'clock in the morning, and even then it was hot. There were no idlers on the bank, and the custom-house officer was the only person to receive us.

The town of Yzabal stands on the gentle sloping banks of the *Golfo Dulce*, with high mountains rising in the background. A street runs from the water to a sort of square: with the exception of two or three wooden-framed houses, the other habitations were huts. Under a large shed were bales of merchandise, mules, muleteers, and Indians, for carrying merchandise across the Mico Mountain.

The arrival of the priest was announced by ringing the church bells, and, in his canonicals, he soon proceeded to the church and celebrated mass. In front of the church was planted a large wooden cross. The floor was hard earth covered with leaves; the walls were decorated with branches and flowers; on the altar were the Virgin and some saints. For a considerable time mass had not been performed, and Spaniards, Mestizoes, and Indians, thronged to the devotion.



**SAN JUAN DEL NORTE**, in Nicaragua, 11 deg. N. latitude, and 83 deg. 48 min. W. long., situated on the western mouth of the Rio de San Juan, has a good harbour, very little frequented, and with few inhabitants. Hides and some Indigo are brought down the River San Juan from the country and towns round the Lake of Nicaragua, of which see account of the Harbour and River San Juan, included in the description hereafter of the isthmus of Nicaragua and of Panama.

**OMOA** is situated on a small bay, forming a good harbour, by which most of the European goods destined for Guatemala and St. Salvador are imported. It is an unhealthy place, and chiefly inhabited by a few mulattoes.

The inland towns of **COMAYAGUA** and **TEGUCIGALPA** are situated in the province of Honduras, in which is also situated **TRUXILLO**, an open bay, with anchorage in a roadstead. Mahogany is cut in the neighbourhood, and is almost the only article of export. The town, with the adjacent hamlets, contains about 4000 inhabitants.

**NEW GUATEMALA**, the capital of the state, is situated on an undulating plain, 4961 feet above the sea. In the *tierra templada*, or temperate region, the climate is very much like that of Italy, but not so cold in winter. The houses, constructed with the apprehension of earthquakes, though capacious, are only one story high, with thick walls, and with gardens attached. The streets are broad, straight, cross each other at right angles, and are partly paved. The public buildings are, a university, f convents, four nunneries, a cathedral, and about twenty churches, the treasury, the mint, and other government offices: most of them exhibit a secular style of architecture. The great hospital, called San Juan de Dios, can receive 400 patients. Water is brought, by an aqueduct, from a spring about five miles from the town, and conducted into twelve public reservoirs, from which it is distributed to the private houses. The population of New Guatemala, including some adjacent places, is estimated at above 40,000 souls.

The Plaza is a square of 150 yards on each side, paved, and with a colonnade along three sides: on one of the sides stands the old vice-regal palace and hall of the audiencia; on another are the Cabildo and some other state buildings. On the third side stands the custom-house and palace of the *ci-devant* Marquisate of Aycinena. The fourth side is occupied by the cathedral, a superb edifice, with the archbishop's palace on one side, and a college on the other. In the centre there is a large stone fountain. A market is held in the Plaza.

The houses of New Guatemala, though low, cover an extensive surface. The house occupied by the American chargé d'affaires, Mr. De Witt, is described as on the same plan as that of the houses generally, the entrance of which is by a large double door, then through a passage paved with small black and white stones, into a patio or court paved in like manner, around the sides of which are

wide corridors, paved with square red bricks. These corridors are bordered with various flowers. In front, facing the street, and adjoining the entrance, there is an ante-room having a large window with a balcony; then a *sala*, with two windows. A door opens from this room into the *comedor* or *salle à manger*. This is the dining-room, and has two windows facing the corridor: adjoining this room there is a bed-room, and then another bed-room with doors and windows also facing the corridor. In the centre and fronting the back part of the court are rooms for servants, and in the corners of the building a kitchen and stable are concealed. The plan of all the houses in Guatemala is the same; others are much larger; that of the Aycinena family, for example, covered a square of 200 feet long on each side.

The city of Guatemala is renowned for its religious observances. At matins and vespers the churches are all open, and the inhabitants—especially all the women—are constant in their devotions. Each house has its image of the Virgin, the Saviour, or some saint.

The processions in honour of the Virgin, and other religious processions, are frequent. All the streets through which the processions pass are strewn with pine leaves, and adorned with arches decorated with evergreens and flowers. From the long balconies and windows are displayed curtains of crimson silk and flags with various devices. At the corners are erected altars, within huge arbours of evergreens, and on these altars pictures and silver ornaments, borrowed from the churches, are conspicuous, and surmounted with flowers. The plain, or the valley of Guatemala is pre-eminent for the variety and brilliancy of its floral kingdom. These flowers are in profusion devoted to the embellishment of the religious processions.

Of the surrounding country, and the cities of New and Old Guatemala, Mr. Stephens says—

“Late in the afternoon, as I was ascending a small eminence, two immense volcanoes stood up before me, seeming to scorn the earth and towering to the heavens. They were the great volcanoes of Agua and Fuego, forty miles distant, and nearly fifteen thousand feet high, wonderfully grand and beautiful. In a few moments the great plain of Guatemala appeared in view, surrounded by mountains, and in the centre of it the city, a mere speck on the vast expanse, with churches, and convents, and numerous turrets, cupolas, and steeples, and still as if the spirit of peace rested upon it, with no storied associations, but by its own beauty creating an impression on the mind of the traveller which can never be effaced. I dismounted and tied up my mule. As yet the sun lighted up the roofs and domes of the city, giving a reflection so dazzling that I could only look at them by stealth. By degrees its disc touched the top of the Volcano del Agua; slowly the whole orb sank behind it, illuminating the background with an atmosphere fiery red. A rich golden cloud rolled up its side and rested on the top, and while I gazed the golden hues disappeared, and the glory of the scene was gone.

“As yet I did not know where to stop; there was no hotel in Guatemala!”

Old Guatemala (*La Antigua*) is situated in a narrow valley between the two volcanoes called *Del Agua* (*of water*) and *Del Fuego* (*of fire*), 5817 feet above the sea: It was the capital of the country until 1773, when it was destroyed by

repeated earthquakes. New Guatemala was founded in 1776, and the seat of government transferred to it. A considerable number of inhabitants, however, remained at Old Guatemala, the population of which is now said to exceed 15,000. Their attachment to this town is so remarkable that the inhabitants are called "*The Incorrigibles.*" A great part of the town is filled with ruins, but it still contains some large buildings. It has also some rude cotton-manufactories. Few places in the world are more picturesque than the country about Old Guatemala. The volcano del Agita is 12,620 feet above the sea, and the volcano del Fuego still higher. The first vomits water, the second fire.

Mr. Stephens says of this city—

"On each side were the ruins of churches, convents, and private residences, large and costly, some lying in masses, some with fronts still standing, richly ornamented with stucco, cracked and yawning, roofless, without doors or windows, and trees growing inside above the walls. Many of the houses have been repaired, the city is partly re-peopled, and presents a strange appearance of ruin and recovery. The inhabitants, like the dwellers over the buried Herculaneum, seemed to entertain no fears of renewed disaster. The great volcanoes of Agua and Fuego look down upon it. In the centre of the Plaza there is a large stone fountain, and it is surrounded by magnificent buildings. The former palace of the captain-general, displaying the armorial bearings granted by the Emperor Charles V., to 'the loyal and noble city,' and surmounted by a statue of St. James on horseback, armed and brandishing a sword, and the roofless and dilapidated cathedral, a vast edifice, 300 feet long, 120 broad, nearly seventy high, and lighted by fifty windows, are monuments which tell us that *La Antigua* was one of the most superb cities of America, and to which Alvarado gave the name of '*the City of St. James of Gentlemen.*'"

About four o'clock in the afternoon of the 29th of July, 1773, the foundations of the city began to tremble, and in a few minutes a most terrible earthquake damaged a great portion of the city. On the 7th of September following, another laid prostrate most of the buildings which were previously disturbed, and on the 13th of December, the ancient city of Guatemala was, by a tremendous earthquake, rendered uninhabitable.

TOTONICAPAN is estimated to contain 12,000 inhabitants, nearly all aborigines; they manufacture some earthenware, wooden utensils, woollen cloths, and a few other articles.

QUEZALTENANGO has an estimated population of about 14,000 inhabitants, with some woollen and cotton manufactures. In its neighbourhood is a volcano and a hot spring, the waters of which are thrown out forming a *jet d'eau*, rising to the height of twenty or thirty feet.

Of this town Mr. Stephens says,—

"As we approached Quezaltenango seven towering churches showed that the religion so hastily adopted had not died away. In a few minutes we entered the city. The streets were handsomely paved, and the houses picturesque in architecture; the Cabildo had two stories and a corridor. The cathedral, with its façade richly decorated, was grand and imposing. The Plaza was paved with stone, having a fine fountain in the centre, and commanding a magnificent view of the volcano and mountains around."

COBAN, the capital of Vera Paz, is situated in an undulating and luxuriant

776, and the seat of inhabitants, however, now said to exceed that the inhabitants are filled with ruins, but it cotton-manufactories. try about Old Guatemala, and the volcano del

private residences, large richly ornamented with oaks, and trees growing round, the city is partly very. The inhabitants, in no fears of renewed on it. In the centre of magnificent buildings. al bearings granted by mounted by a statue of roofless and dilapidated y high, and lighted by one of the most superb e City of St. James of

1773, the foundations at terrible earthquake ber following, another disturbed, and on the a tremendous earth-

nts, nearly all aborigines, woollen cloths, t 14,000 inhabitants, ourhood is a volcano ing a *jet d'eau*, rising

showed that the religion entered the city. The architecture; the Cabildo richly decorated, was a fine fountain in the mountains around." ulating and luxuriant

valley, and is supposed to contain about 14,000 inhabitants, nearly all of whom are aborigines; and said to be much more wealthy and orderly than in any other part of the country. The valley is described as exceedingly fertile, and covered with plantations of sugar-cane, bananas, pimento-trees, and various kinds of fruit-trees.

SALAMA contains about 5000 inhabitants, is situated on the road between Guatemala and the Embareadero de Telemanon the Poloehic.

GUALAN, on the Rio Motagua, is the place where the goods which ascend the river are unladen, and those intended for exportation are laden.

Of the country around Gualan, Mr. Stephens says—

"They next day travelled for some distance along the banks of the Motagua, almost as beautiful by morning as by evening light. The scenery was grand, but the land wild and uncultivated, without fences, enclosures, or habitations—a few cattle were wandering wild over the great expanse. We met a few Indians with their machetes, going to their morning's work, and a man riding a mule, with a woman before him, his arm encircling her waist.

"For an hour longer we continued on the ridge of the mountain, then entered a more woody country, and in half an hour came to a large gate, which stood directly across the road like a toll-bar. It was the first token we had seen of individual or territorial boundary, and in other countries would have formed a fitting entrance to a princely estate; for the massive frame, with all its posts and supporters, was of solid mahogany. The heat was now intense. We emerged into an open plain, on which the sun beat with almost intolerable power; and crossing the plain at about three o'clock, entered Gualan. There was not a breath of air; the houses and the earth seemed to throw out heat.

"Towards evening we strolled through the town. It stands upon a table of breccia rock, at the junction of two noble rivers, and is encircled by a belt of mountains. One principal street, the houses of one story, with piazzas in front, terminates in a plaza or public square, at the head of which stands a large church with a Gothic door; and before it, at a distance of ten or twelve yards, was a cross about twenty feet high. The population is about 10,000, chiefly Mestizoes. Leaving the plaza, we walked down to the Motagua, on the bank a boat was in process of construction, about fifty feet long and ten wide, entirely of mahogany. Near to it a party of men and women were fording the stream, carrying their clothes above their heads, and around a point three women were bathing. There are no ancient associations connected with this place, but the wildness of the scene, the clouds, the tints of the sky, and the setting sun reflected upon the mountains were beautiful. At dark we returned to the house. Except for the companionship of some thousands of ants, which blackened the candles, and covered every thing perishable, we had a room to ourselves. Early in the morning we were served with chocolate and a small roll of sweet bread. Toward evening the whole town was in commotion, preparatory to the great fête of Santa Lucia. Early next morning, the firing of muskets, petards, and rockets, announced the arrival of this lady, one of the holiest saints of the calendar, and, next to San Antonio, the most renowned for working miracles."

TORTILLAS.—On entering another house, he found "the whole family engaged in making tortillas. This is the bread of Central and of all Spanish America, and the only species to be found except in the principal towns. At one end of the *cucinera* was an elevation, on which stood a comal, or griddle, resting on three stones, with a fire blazing under it. The daughter-in-law had before her an earthen vessel containing Indian corn soaked in lime-water to remove the husk, and placing a handful on an oblong stone, curving inward, mashed it with a stone roller into a thick paste. The girls took it as it was mashed, and patting it with their hands into flat cakes, laid them on the griddle to bake. This is repeated for every meal, and a great part of the business of the women consists in making tortillas.

REALEJO, on the Pacific, is capacious, has safe anchorage, and exports the

produce of the country, chiefly mahogany, cedar, and Nicaragua-wood, to Peru, Chile, &c. The harbour, according to Juarros, is capable of containing 1000 ships. The village at this port has two or three streets, with low straggling houses, behind which there is a forest. It was founded by a few of the companions of Alvarado. Afterwards its situation near the sea exposed it to the devastations of the old buccaners; and in consequence, the inhabitants retired to the interior, and built Leon.

LEON is the capital of the state of Nicaragua; it was formerly a place of importance, with a population of 32,000 souls; but has been since greatly reduced by anarchy and other distracting circumstances. It is situated on a plain about forty miles from Realejo, ten from the sea, and fifteen from the Lake of Managua. It has a university, cathedral, and eight large churches, and other public institutions. It carries on some trade through Realejo. The houses are described by Mr. Roberts as very similar to those of Guatemala, none being above two stories high. The population in 1820 was about 14,000.

*Plain of Leon.*—This plain is bounded on the Pacific side by a low ridge, and on the right by high mountains, part of the chain of the Cordilleras. Mr. Stephens says:—

“Before us at a great distance, rising above the level of the plain, we saw the spires of the Cathedral of Leon. This magnificent plain, in richness of soil is not surpassed by any land in the world, lay as desolate as when the Spaniards first traversed it. The dry season was near its close; for four months there had been no rain, and the dust hung around us in thick clouds, hot and fine as the sands of Egypt. Leon had an appearance of old and aristocratic respectability, which no other city in Central America possessed. The houses were large, and many of the fronts were full of stucco ornaments; the plaza was spacious, and the squares of the churches and the churches themselves magnificent. It was under Spain, a bishop's see, and distinguished for the costliness of its churches and convents, its seats of learning, and its men of science, to the time of its revolution.

“In walking through its streets,” observes Mr. Stephens, “I saw palaces in which nobles had lived dismantled and roofless, and occupied by half-starved wretches, pictures of misery and want, and on one side an immense field of ruins covering half the city. I must confess that I felt a degree of uneasiness in walking the streets of Leon that I never felt in any city in the East. My change of dress did not make my presence more acceptable, and the eagle on my hat attracted particular attention. At every corner was a group of scoundrels, who stared at me as if disposed to pick a quarrel. With some my official character made me an object of suspicion, for in their disgraceful fights they thought that the eyes of the whole world were upon them, and that England, France, and the United States were secretly contending for the possession of their interesting country.”

SEBA is a small port on the Bay of Conchagua, by which the produce of the mines of Tabasco used to be exported.

VALLADOLID DE COMAYAGUA, the capital of the state of Honduras, is situated nearly in its centre, between two rivers, in a fine valley, with about 3000 inhabitants. It has the reputation of being an unhealthy place.

TEGUCIGALPA is situated on the high table-land of Honduras, estimated population 8000 to 10,000 inhabitants. In its neighbourhood are mines of gold, silver, copper, and iron.

The harbour of **CONCHAGUA**, situated on the gulf of the same name, is a safe port. Between the Gulf of Conchagua and the port of Acapulco there is no good harbour on the coast of the Pacific, and trading vessels are obliged to anchor in open roadsteads. The roadstead of Libertad is the place goods destined for St. Salvador are unladen,—that of Acajutla is the port of Sonzonate.

**ST. SALVADOR**, of the Federal District, contains above 16,000 inhabitants. They are said to be industrious, and manufacture iron and cotton. It is situated near a stream, between hills. The Federal District lies around the town in a circle, with a radius of about eleven miles, except towards the Pacific, where it extends to the roadstead of Libertad, about twenty-six miles distant. The volcano of St. Salvador is within the Federal District.

**ST. VICENTE**, contains about 8000 inhabitants. In its neighbourhood are plantations of indigo and tobacco, the latter on the declivity of the volcano of St. Vicente.

**ST. MIGUEL**, said to have a population of 8000 inhabitants, is noted for its fairs, the most important of which is held in the month of November, after the indigo crop—that article being raised in great quantities in its neighbourhood. The town is considered unhealthy.

**SACATECOLUCA** is situated in the low country which borders the Pacific, with 8000 inhabitants. A considerable quantity of indigo is raised in the neighbourhood.

**SONZONATE**, situated on the banks of the Rio Grande, about twelve miles from the roadstead of Acajutla, is estimated as having about 10,000 inhabitants, who make and export fancy shell-work. The surrounding country is one of the richest districts of the state of St. Salvador. From the Plaza the streets cross at right angles. The houses are only one story high, but generally large. The best houses are deserted in consequence of anarchy having driven their owners into exile. For the seven superb churches there was lately but one priest. In its neighbourhood sugar is grown for home consumption, and some is also exported to Peru from Acajutla. The volcano of Izalco is in the neighbourhood.

**AGUACHAPA** has a population estimated at 8000 inhabitants. Sugar is cultivated near it.

**SANTA ANNA**, estimated population, 10,000 inhabitants. There are plantations of indigo and sugar-canes in the neighbourhood. The best sugar in the country is made here, and in the adjacent mountains iron-mines are worked.

**METAPA**, near the Lake of Metapa, estimated population 8000 inhabitants. There are iron-mines in the neighbourhood.

**MANAGUA**, near Lake Managua, has about 13,000 inhabitants, chiefly whites.

**MASAYA**, a neatly-built town, near the Lake of Nicaragua, is stated to have a population of about 13,000 inhabitants, chiefly Indians, who trade in the produce of the country and other articles.



GRANADA, with about 14,000 inhabitants, is situated on the borders of the Lake of Nicaragua. It is the principal place from which the produce of the country is sent to the harbour, of San Juan del Norte, by the craft which navigate the lake and river.

NICARAGUA, about three miles from the lake, is said to contain from 10,000 to 12,000 inhabitants, and, with the district of St. George, from 20,000 to 22,000. It is situated in a fertile district, where great quantities of cacao are raised.

On the table-land of Nicaragua, is the little town of New Segovia, in the neighbourhood of which excellent tobacco is grown.

COMITAN, the frontier town of Chiapas, contains a population of about ten thousand. The landed proprietors of the surrounding country, as in other parts of Central America, have houses in this town and visit their haciendas occasionally. Comitán is notorious for its smuggling trade. Most of the European goods used in this part of Central America are smuggled in from Belize and Guatemala.

With regard to the population of any of the towns of Central America we consider the foregoing estimates as exceedingly vague.

---

### CHAPTER III.

#### ROUTE OVER THE MOUNTAINS FROM THE GULF OF DULCE TO GUATEMALA.

ALTHOUGH Central America has been traversed and possessed, since the year 1513, that is 333 years, by the Spanish-European race, the route from the eastern to the western coast, may be considered as one disgraceful to the most barbarous of nations.

The route from the Golfo Dulce on the east to the city of Guatemala near the western shores of America has been passed over for more than two hundred years, yet no road, properly speaking, has been constructed for carriages; and goods, provisions, and not unfrequently travellers, continue to be carried on men's shoulders, or on the backs of animals.

All descriptions that we have read, or heard, of the interior means of communication agree in denouncing the badness, or rather the absence of roads. The journey of Mr. Stephens from the Golfo Dulce fully confirms these statements. He tells us that:—

“At daylight the muleteers commenced loading for the passage of the ‘mountain’ at seven o’clock the whole caravan, consisting of nearly one hundred mules and twenty or thirty muleteers, was fairly under way. Our immediate party consisted of five mules—two for Mr. Catherwood and myself, one for Augustin, and two for luggage; besides which we had *four Indian carriers*. A padre was carried on the back of an Indian who was relieved when exhausted by another Indian.

“Passing a few straggling houses, which constituted the suburbs of the town, we

entered upon a marshy plain sprinkled with shrubs and small trees, and in a few minutes were in an unbroken forest. At every step the mules sank to their fetlocks in mud, and very soon we came to great paddles and mudholes, which reminded me of the breaking up of winter, and the solitary horsepath in one of our primeval forests at home. As we advanced, the shade of the trees became thicker, the holes larger and deeper, and roots rising two or three feet above the ground crossed the path in every direction. I gave the barometer to the muleteer, and had as much as I could do to keep myself in the saddle. All conversation was at an end, and we kept as close as we could to the track of the muleteer; when he descended into a mudhole and crawled out, the entire legs of the mule were blue with mud, we followed, and came out as blue as he.

"The caravan of mules, which had started before us, was but a short distance ahead, and in a little while we heard ringing through the woods the loud shout of the muleteers and the sharp crack of the whip. We overtook them at the bank of a stream which broke rapidly over a stony bed. The whole caravan was moving up the bed of the stream; the water was darkened by the shade of the overhanging trees; the muleteers without shirts, and with their large trousers rolled up to the thighs and down from the waistband, were scattered among the mules: one was chasing a stray beast; a second darting at one whose load was slipping off; a third lifting up one that had fallen; another, with his foot braced against a mule's side, straining at the girth; all shouting, cursing, and lashing: the whole a mass of inextricable confusion, and presenting a scene almost terrific.

"The branches of the trees met over our heads, and the bed of the stream was so broken and stony that the mules constantly stumbled and fell.

"The ascent began precipitously, and by an extraordinary passage. It was a narrow gully, worn by the tracks of mules and the washing of mountain torrents so deep that the sides were higher than our heads, and so narrow that we could barely pass through without touching. Our whole caravan moved singly through these muddy defiles, the muleteers scattered among them and on the bank above, extricating the mules as they stuck fast, raising them as they fell, arranging their cargoes, cursing, shouting, and lashing them on. If one stopped, all behind were blocked up, unable to turn. Any sudden start pressed us against the sides of the gully, and there was no small danger of getting a leg crushed. Emerging from this defile, we came again among deep mudholes and projecting roots of trees, with the additional difficulty of a steep ascent. The trees, too, were larger, and their roots higher and extending farther; and above all, the mahogany-tree threw out its giant roots, high at the trunk and tapering, not round like the roots of other trees, but straight, with sharp edges, traversing rocks and the roots of other trees.

"It was the last of the rainy season; the heavy rains from which we had suffered at sea had deluged the mountains; and it was in the worst state to be passable, for sometimes it is not passable at all. For the last few days there had been no rain; but we had hardly congratulated ourselves upon our good fortune in having a clear day, when the forest became darker and the rain poured. The woods were of impenetrable thickness; and there was no view except that of the detestable path before us. For five long hours we were dragged through mudholes, squeezed in gulleys, knocked against trees, and tumbled over roots; every step required care and great physical exertion; and above all, I felt that our inglorious epitaph might be—'tossed over the head of a mule, brained by the trunk of a mahogany-tree, and buried in the mud of the Mico Mountain.' We attempted to walk, but the rocks and roots were so slippery, the mudholes so deep, and the ascents and descents so steep, that it was impossible to continue. The mules were only half loaded, and even then several broke down—the lash could not move them, and scarcely one passed over without a fall.

"The descent was as bad as the ascent; and instead of stopping to let the mules breathe, as they had done on ascending, the muleteers seemed anxious to determine in how short a time they could tumble them down the mountain. In one of the muddiest defiles we were shut up by the falling of a mule before, and the crowding upon us of all behind; and at the first convenient place we stopped until the whole caravan had passed.

This is the great high road to the city of Guatemala, which has always been a place of distinction in Spanish America. Almost all the travel and merchandise from Europe passes over it; and our guide said, the reason it was so bad was because it was traversed by so many mules. In some countries this would be a reason for making it better; but it was pleasant to find that the people to whom I was accredited, were relieved from one of the sources of contention at home, and did not trouble themselves with the complicated questions attendant upon internal improvements.\*

"In two hours we reached a wild river or mountain torrent, foaming and breaking over its rocky bed, and shaded by large trees. It was called El Arroyo del Muerto, or Stream of the Dead.

"With ten hours of the hardest riding I ever went through, we had only made twelve miles."

He then travelled onward, and reached a beautiful table-land, where he met an encampment of muleteers on their way to Yzabel. Bales of indigo, which formed their cargoes, were piled up like a wall around them; their mules were browsing near them, and they had lighted fires to cook their suppers.

He descended with the caravan from the table-land to a plain thickly wooded, and then through a grove of beautiful wild palm trees. He observes,—

"From the top of a tall naked stem grew branches twenty or thirty feet long, spreading from the trunk, and falling outward with a graceful bend, like enormous plumes of feathers, the trees stood so close that the bending branches met, and formed arches in some parts as regular as if constructed by art."

Before dark he reached the rancho of Micho, a small house constructed of poles, plastered together with mud, a larger house connected by a shed, thatched with branches for the express use of travellers. Here they hung their hammocks and slept. There were groups of muleteers bivouacked on the ground.

Next day the route was over a mountainous country, with little wood. When he reached the rancho of El Pozo they began to find that a scarcity of food was to be endured.

From El Pozo, they travelled along the ridge of a high mountain, which was ornamented with pine-trees, green hill sides, and cattle grazing on them. In the evening they descended by wild and difficult paths to the River Motagua, which was rolling majestically down a great deep valley. High mountains arose on each side, and before and behind. With some difficulty they crossed this river in a canoe, and the mules were by beating made to swim over. At the rancho they could get nothing to eat. Fatigued and heated, the travellers bathed in the Motagua. Men, women, and children at this place were almost naked. They next day proceeded up along the banks of the river, and then up the spur of a mountain. The country was wild, uncultivated, and uninhabited. At length they arrived at an Indian rancho, where they procured hot tortillas; after which they travelled on, passing through thick woods, forded a wild stream, in company with a drove of pigs, reached a cochineal plantation, and, crossing an open plain, reached Gualan, where they found accommodation and food.

\* Since that time the constituent assembly of Guatemala has imposed a tax of one dollar upon every bale of merchandise that passes over the mountain, for the improvement of the road.

From Gualan up to San Pablo on the south side of the Motagua River, the country exhibits great beauty and natural luxuriance; the path ascends over a mountain, then descends to the river, and then ascends to San Pablo, whence it descends to the Plain of Zacapa—crossing which, and fording a stream, the route ascends to Zacapa—a town with a huge church. From this place to Chimalapa the road is more level; and thence to the town of Guasloya the country is remarkably picturesque. The latter town stands overlooking a fertile valley in which are large *milfrás*, or maize-fields. The route then passes through a wild ravine. Another long steep ascent leads over heights to the village of El Puerta, beyond which, after crossing a bridge over a torrent, another mountain-range is crossed commanding splendid views, and, on descending, an uncultivated country prevails to the cattle hacienda of San José. From this place the path leads over a table-land to an eminence, on the top of which the great Plain of Guatemala and the volcanoes of Agua and Fuego burst into the magnificent landscape. On the other side of this height there is a vast ravine to pass, beyond which the traveller enters the city of Guatemala.

#### CHAPTER IV.

##### MISCELLANEOUS SKETCHES OF CENTRAL AMERICA.

WE find no complete description of Central America. Juarras, although born and brought up in the country, says almost nothing of the eastern coast, or of the Mosquito Shore. It is remarkable that some of the most accurate descriptions of some parts of Central America, especially of the Rio Vankes or Segovia, are found in the journals of the old buccaners. Of recent travellers, Mr. Stephens alone has best described the routes along which he travelled, and the places, things, and people which he saw. Juarras, in some of his descriptions of the Province and Lake of Nicaragua, is inaccurate from evident ignorance. Some of Dampier's descriptions are still accurate.

Central America is a country of such great extent, varied configuration, luxuriant fertility, and abundant natural resources, that, with the advantages of its many excellent harbours, and of its geographical position, it must become one of the most important in America, in connexion with the maritime and commercial spirit of the age, and with the events that have occurred, and those now in progress, towards inevitably great changes in the condition of Mexico and of this region. Central America cannot remain much longer an unproductive and barbarous country. We may at present apply to its rulers and possessors the remark made by Montesquieu on Constantinople, the condition of which he ascribed to "God permitting that Turks should exist on the earth; a people the most fit to possess uselessly a great empire."

To complete the best account we can of this country, we have condensed

the following miscellaneous sketches, and those in the succeeding chapters, from the accounts of Dupais, Kingsborough, Roberts, Waldeck, Del Rio, Captain Belcher, Baily, Rouchaud, Dumatry, also from a work on Mexico and Guatemala published in Boston, and those subsequently of Mr. Stephens. The localities of the places described will be more easily discovered by a reference to the best modern maps of Central America.

On the party, with which Mr. Stephens travelled, leaving Gualan, the Motagua River flowed down on the right, and beyond it rose the mountains of Vera Paz, 6000 to 8000 feet high. They ascended amidst flowers, shrubs, and bushes decked in purple and red; and "on the sides of the mountain and in the ravines leading down to the river, in the wildest positions, were large trees so covered with red that they seemed a single flower."

As they descended, the river was rolling swiftly, and in some places breaking into rapids. They reached the village of San Pablo, "situated on a lofty table-land, looking down upon the river and having its view bounded by the mountains of Vera Paz." The church stood at the entrance of the village. They turned the mules loose to graze, and took their meals in the porch. It was a beautiful position, and two waterfalls shone like streaks of silver on the distant mountain-side.

At Zacapa, they saw, for the first time, a school-house. It was a respectable-looking building, with columns in front, and against the wall hung a large card, headed,

"1st Decurion (a student who has the care of ten other students), 2nd Decurion, monitor, &c.

"Interior regulation for the good government of the School of First Letters of this town, which ought to be observed strictly by all the boys composing it, &c."

With a long list of complicated articles declaring the "rewards and punishments."

The school, for the government of which these regulations were intended, consisted of five boys, two besides the decurions and monitor. It was nearly noon, and the master, who was the clerk of the alcalde, had not made his appearance. The only books were a Catholic prayer-book, and a translation of Montesquieu's "Spirit of Laws."

In an hour afterwards they forded the Motagua, still a broad, deep, and rapid stream. They then entered on the plain of Zacapa, cultivated for corn and cochineal, and divided by fences of brush and cactus. Beyond this the country became broken, arid, and barren. Soon after, they commenced ascending a steep mountain, and in two hours reached the top, 3000 or 4000 feet high, and looking back, had a fine view of the plain and town of Zacapa. He says,

"Crossing the ridge, we reached a bold precipitous spur, and very soon saw before us another extensive plain, and afar off, the town of Chiquimula, with its giant church. On each side were immense ravines, and the opposite heights were covered with pale and rose-coloured mimosa. We descended by a long and zigzag path, and reached the plain, on which were growing corn, cochineal, and plantain. Once more fording a



stream, we ascended a bank, and at two o'clock entered Chiquimula, the head of the department of that name."

In the centre of the plaza a fountain, shaded by palm-trees, was surrounded by women filling their water-jars. Facing the Plaza were the church and cabildo.

"On one corner," says Mr. Stephens, "was a house, to which we were attracted by the appearance of a woman at the door. I may call her a lady, for she wore a frock not open behind, and shoes and stockings, and had a face of uncommon interest, dark, and with finely-pencilled eyebrows. To heighten the effect of her appearance she gave us a gracious welcome to her house, and in a few minutes the shed was lumbered with our multifarious luggage."

The number of ruined churches in Central America is remarkable, as bearing on the declining condition of the country. Many of the churches, and even of the old Spanish towns, seem destined to be overgrown with forest trees in the same manner as Dupais, Waldeck, and Stephens have found the ruined temples of Central America and Yucatan.

Walking down to the edge of the table of land, Mr. Stephens saw what had attracted his attention at a great distance—a large church in ruins. It was seventy-five feet in front, and two hundred and fifty feet in depth, and the walls were ten feet thick. The façade was adorned with ornaments and figures of saints larger than life. The roof had fallen. The inside was filled with masses of stone and mortar, and a thick growth of trees.

"It was built by the Spaniards on the site of the old Indian village, but having been twice shattered by earthquakes, the inhabitants had deserted, and built the town where it now stands. The ruined village was now occupied as a campo santo or burial-place; inside the church were the graves of the principal inhabitants, and in the niches of the wall were the bones of priests and monks, with their names written under them. Outside were the graves of the common people, untended and unneared for, with the barrow of laced sticks which had carried the body to the grave laid upon the top, and slightly covered with earth. The bodies had decayed, the dirt fallen in, and the graves were yawning. Around this scene of desolation and death, nature was rioting in beauty; the ground was covered with flowers, and parrots on every bush and tree, and flying in flocks over our heads, wanton in gaiety of colours, with senseless chattering disturbed the stillness of the grave."

On returning to the town he found about twelve hundred soldiers, of ferocious and banditti like character, parading in the plaza.

"Convicts were peeping through the gratings of the prison, and walking in chains on the plaza. Officers were mounted on prancing mules or very small horses, almost hidden in saddle cloth and armour.

In the village of San Estevan, on the route to the ruins of Copan, amid a miserable collection of thatched huts, stood a gigantic church, like that at Chiquimula, in ruins. This district had a little before been scourged by civil war.

From the top of the mountain, where he had, at a great distance, a view of the town of Chiquimula, he beheld rising above a few thatched huts, another gigantic and roofless church. On heights apparently inaccessible, the wild hut of the Indian appeared, with his milpa or patch of Indian corn.

"Clouds gathered around the mountains, and for an hour we rode in the rain; when



the sun broke through, we saw the mountain tops still towering above us, and on our right far below us, a deep valley. We descended, and found it narrower and more beautiful than any we had yet seen, bounded by ranges of mountains several thousand feet high, and having on its left a range of extraordinary beauty, with a red soil of sandstone, without any brush of underwood, and covered with gigantic pines. In front, rising above the miserable huts of the village, and seeming to bestride the valley, was the gigantic church of St. John the Hermit, reminding me of the church of St. John in the Wilderness of Judea, but the situation was even more beautiful. At four o'clock we saw, on a high table on the left, the village of Jocotan, with another gigantic church.

"At six o'clock we rose upon a beautiful table land, on which stood another gigantic church. It was the seventh we had seen that day, and coming upon them in a region of desolation, and by mountain paths which human hands had never attempted to improve, their colossal grandeur and costliness were startling, and gave evidence of a *retrograding and expiring people*. This stood in a more desolate place than any we had yet seen. The grass was green, the sod unbroken even by a mule path, not a human being was in sight, and even the gratings of the prison had no one looking through them."

*A Hacienda.*—The hacienda of San Antonio was situated in a wildly beautiful country. It consisted of a clearing for a cow-yard and a milpa, or plantation, of maize; tobacco and plantains were also cultivated.

"The house," says Mr. Stephens, "was built of poles plastered with mud, and against the wall, in front of the door, was a figure of the Saviour on the cross, on a white cotton cloth, hung round with votive offerings. A naked child, which the mother carried in her arms, was called Maria de los Angeles. While supper was in preparation, the master of the house arrived, a swarthy grim-looking fellow, with a broad-brimmed sombrero and huge whiskers, and mounted on a powerful young horse, which he was just breaking to the mountain roads; when he knew that we were strangers asking hospitality, his harsh features relaxed, and he repeated the welcome the woman had given us.

"They asked us about our wives, and we learned that our simple-minded host had two, one of them lived at Hocotan, and that he passed a week alternately with each. He assisted us in swinging our hammocks, and about nine o'clock we drove out the dogs and pigs, lighted cigars, and went to bed. Including servants, women, and children, we numbered eleven in the room. All around were little balls of fire, shining and disappearing with the puffs of the cigars. One by one these went out, and we fell asleep.

*A Thunder-storm.*—"The road lay through a thick forest: very soon the clouds became blacker than ever. On the left was a range of naked mountains,—the old stone quarries of Copan, along which the thunder rolled fearfully, and the lightning wrote angry inscriptions on its sides. An English tourist in the United States admits the superiority of our thunder and lightning. I am pertinacious on all points of national honour, but concede this in favour of the tropics. The rain fell as if flood-gates were opened from above; and while my mule was slipping and sliding through the mud I lost my road."

*The River Copan.*—Mr. Stephens says, the Guadalquiver cannot be more beautiful than this river.

Ascending an eminence afterwards, he saw a large field with stone fences and bars, and cattle-yard. It seemed to resemble a Westchester farm in new England. He entered by a gate, and rode up through a fine park to a long, low, substantial-looking *hacienda*. It belonged to a Don Clementino.

"The family consisted of a widow with a large family of children, the principal of whom was Don Clementino a young man of twenty-one, and a sister of about sixteen or seventeen, a beautiful fair-haired girl."

There was at the time, a party of young people in holiday dresses, mules with fanciful saddles, were tied to the post of the piazza. The Don was dressed in white jacket and trousers, braided and embroidered, white-cotton cap, covered by a *steep-crowned* glazed hat, with a silver cord as a band, and a silver ball with a pointed bit of steel as a cockade, and red and yellow stripes under the brim. This young Don was the *beau ideal* of impudence and ignorance. After asking very silly questions of Mr. Stephens, he picked up a guitar, danced off to his own music, and sat down on the earthen floor of the piazza to play cards.

Preparations were, at the same time, going on for a wedding, to be celebrated at a house two leagues distant, a little before dark.

The young men and girls were dressed for the visit. All were mounted, and "for the first time," says Mr. Stephens, "I admired exceedingly the fashion of the country in riding. My admiration was called forth by the sister of Don Clementino and the happy young gallant who accompanied her. Both rode the same mule, and on the same saddle. She sat sideways before him; his right arm encircled her waist; at starting the mule was restive, and he was obliged, from necessity, to support her in her seat, to draw her close to himself; her ear invited a whisper, and when she turned her face towards him her lips almost touched his."

Don Clementino had "a fine mule gaily caparisoned, swung a large basket-hilted sword through a strap in the saddle, buckled on a pair of enormous spurs, and mounting, wound his *poucha* around his waist, so that the hilt of the sword appeared about six inches above it; giving the animal a sharp thrust with his spurs, he drove her up the steps, through the piazza, and down the other side, he started to overtake the others."

The supper consisted of fried beans, fried eggs, and tortillas. The beans and eggs were served on heavy silver dishes, and the tortillas were laid in a pile by his side. There were no plate, knife, fork, or spoon.

Mr. Stephens slept in an outbuilding constructed of small poles and thatched, and for the whole paid eighteen cents and three-quarters. He gave a pair of earrings to a woman whom he supposed to be a servant, but whom he found was only a visitor. At this, though a private residence, he paid as almost everywhere else, for every thing.

The Don afterwards persuaded Mr. Stephens to buy his mule, and mounted on which he ascended the great Sierra, which divides the streams running into the Atlantic from those that flow into the Pacific Ocean. The scenery was wild and grand, but it rained heavily. When descending, the clouds cleared off, and an almost boundless plain opened to view, extending from the foot of the sierra; afar off, standing alone in the wilderness, rose the great church Esquipulas.

On entering the town in the evening, he rode up to the convent.

"The whole household of the cura, turned out to assist, and in a few minutes the mules were munching corn in the yard, while I was installed in the seat of honour in the convent. It was by far the largest and best building in the place.

This cura was a young delicate man under thirty. He was dressed in a long, black bombazet robe, drawn tight around the neck, with a cross and rosary suspended. His name was Jesus Maria Gutierrez.

The matin bell called the people to mass. Groups of Indian women knelt

around the altar, with white mantillas flowing down from over their heads, and without shoes or stockings.

Here is the great church of the pilgrimage, the holy place of Central America. Every year, on the 15th of January, pilgrims visit it. They come even from Peru and Mexico; the latter being a journey not exceeded in hardship by the pilgrimage to Mecca. As in the East, "it is not forbidden to trade during the pilgrimage," and when there are no wars to make the roads unsafe, eighty thousand people have assembled among the mountains to barter and pay homage to "our Lord of Esquipulas."

"The town of Esquipulas contains a population of about 1500 Indians. There was one street nearly a mile long, with mud houses on each side; but most of the houses were shut, being occupied only during the time of the fair. At the head of this street, on elevated ground, stood the great church.

"Ascending by a flight of massive stone steps in front of the church, we reached a noble platform a hundred and fifty feet broad, and paved with bricks a foot square. The view from this platform of the great plain and the high mountains around was magnificent; and the church, rising in solitary grandeur in a region of wildness and desolation, seemed almost the work of enchantment. The façade was rich with stucco ornaments and figures of saints larger than life; at each angle was a high tower, and over the dome a spire, rearing aloft in the air the crown of that once proud power which wrested the greatest part of America from its rightful owners, ruled it for three centuries with a rod of iron, and now has not within it a foot of land or a subject to boast of.

"We entered the church by a lofty portal, rich in sculptured ornaments. Inside was a nave with two aisles, separated by rows of pilasters nine feet square, and a lofty dome guarded by angels with expanded wings. On the walls were pictures, some drawn by artists of Guatemala and others that had been brought from Spain, and the recesses were filled with statues, some of which were admirably well executed. The pulpit was covered with gold-leaf, and the altar protected by an iron railing with a silver balustrade, ornamented with six silver pillars about two feet high, and two angels standing as guardians on the steps. In front of the altar, in a rich shrine, is an image of the Saviour on the cross, 'our Lord of Esquipulas,' to whom the church is consecrated, famed for its power of working miracles. Every year thousands of devotees ascend the steps of his temple on their knees, or laden with a heavy cross, who are not permitted to touch the sacred image, but go away contented in obtaining a piece of riband stamped with the words, 'Dulce nombre de Jesus.'"

On leaving Esquipulas the road ascends the mountain of Quezaltepeque, the brows of which are thickly wooded, muddy, and full of gullies. The route on the heights commands a splendid view of the plain of Esquipulas, with the great sierra behind, covered with lofty pines, the great church, and the village of *Quezaltepeque*. The descent on the opposite side is very precipitous, with mud-holes and deep gulleys.

A narrow path leads along the very edge of the precipice, part of the way on a narrow overhanging ledge, and in other places by a path constructed on the face of the rock to the bottom of the ravine. The ravine at the bottom extends between precipitous walls of dark limestone, deep, narrow, and remarkably savage in aspect, with a stream rolling through it over rocks.

From this wild pass to the *richuelo* of San Jacinto, there is no cultivation, and the whole country remains in primeval wildness.

On leaving San Jacinto, where he was most hospitably treated by the padre,\* Mr. Stephens remarks,

"For the first time in a long while we had a level road. The land was rich and productive: brown sugar sold for three cents a pound; and white lump, even under their slow process of making it, for eight cents; and indigo could be raised for two shillings a pound."

On the following day, having lodged in a place filled with negroes, children, and flies, he travelled onwards, and had on his right the Montagua River and the mountains of Vera Paz. The road was level; it was excessively hot; and late in the afternoon, he came upon a table-land covered with trees, bearing a flower, looking like apple-trees in blossom, and cactus or tunos, with branches from three to fifteen feet long.

He rode into Chinmlapa, a long straggling village with a large church, but no cura, and he proceeded to the Cabildo, or the town-house, which was also used as a sort of caravansary for travellers; a remnant of oriental usages introduced from Spain, into her former American possessions.

Next day he travelled onwards, and at the foot of a high mountain, a cluster of cocoa-nut-trees, glittered in the sunbeams like plates of silver, and concealed *Guastatoya*, a town beautifully situated, overlooking a valley, waving with Indian corn. Here, at the house of the brother of Donna Bartola, his hostess of Guelan, he had a good supper of eggs, frijoles, chocolate, and tortillas. Leaving *Guastatoya*, he rode for some distance through a cultivated country, with the fields divided by fences.

Next day, as he travelled onwards, the country presented magnificent views. He saw, at a great distance below the heights, in an amphitheatre of mountains, the village of El Puente, the ground around which was white and trodden hard by caravans of mules. On descending to the village, he crossed a bridge supported by a stone arch, thrown across a ravine with a cataract foaming through it. This point was completely encircled by mountains, "wild to sublimity, and reminding him of some of the finest parts of Switzerland."

He then says, "We passed a village of huts, situated on the ridge of the mountains,

\* "The *Padre* of San Jacinto appears to have been a man above six feet, broad-shouldered, and with a protuberance in front that required support to keep it from falling. His dress consisted of a shirt and pair of pantaloons, with button-holes begging for employment; but he had a heart as big as his body, and as open as his wearing apparel; and when I told him that I had ridden from Esquipulas that day, he said I must remain a week to recruit; as to going the next day he would not hear of it; and, in fact, very soon I found that it was impossible without other aid, for my abominable muleteer filled up the measure of his iniquities by falling ill with a violent fever.

"The padre insisted on my taking his own caba, which was unusually neat, and had a mosquito-netting. It was my best bed since I left Colonel McDonald's at Belize. Before I was up he stood over me with a flask of *agua ardiente*; soon after came chocolate, with a roll of sweet bread; and finding that it was impossible to get away that day, I became a willing victim to his hospitality. At nine o'clock we had breakfast; at twelve, fruit; at two, dinner; at five, chocolate and sweet bread; and at eight, supper; with constant intermediate invitations to *agua ardiente*, which the padre, with his hand on that prominent part of his own body, said was good for the stomach. In every thing, except good feeling, he was the complete antipodes of the *Cura* of Esquipulas.

commanding on both sides a view of an extensive valley 4000 or 5000 feet below us. Continuing on this magnificent ridge, we descended upon a table of rich land, and saw a gate opening into grounds which reminded me of park scenery in England; undulating, and ornamented with trees. In the midst of this stood the hacienda of San José, a long, low, stone building, with a corridor in front; it was one of those which, when least expected, touch a tender chord, call up cherished associations, make a traveller feel as though he could linger around it for ever, and particularly welcome to us, as we had not breakfasted.

"It was a *hacienda de ganados*, or cattle hacienda, and had hundreds of cattle roaming over it; but all that it could give us to eat was eggs, tortillas, and beans, softened in hot water; the last being about equal to a basket of fresh chips. The road from this place lay over a table of land, green and rich as an European lawn, ornamented with trees, and 'with features of scenery peculiarly English;' muleteers, who had left the city at midnight, were lying under the shade of the trees, their saddles and cargoes piled over each other, and their mules pasturing near. Along the table-land, there were ruins of huts, and 'if adorned instead of being deformed by the hand of man, this would be a region of poetic beauty.' Indians, men and women, with loads on their backs;—each party carried a bundle of rockets. They were all returning from the 'capitol,' as they proudly call Guatemala to their villages among the mountains. Two days before, the Indian chief, Carrera, had re-entered the city with his soldiers."

After giving some account of the new capital of Central America, Mr. Stephens, on the 17th of December, set out on an excursion to *La Antigua Guatemala* and the Pacific Ocean, accompanied by a young man, who wished to ascend the volcano de Agua. He says:

"As we continued, the mountains turned to the left, and on the other side of the stream were a few openings cultivated with cochineal, into the very hollow of the base. Again the road turned and then ran straight, making a vista of more than a mile between the mountains, at the end of which was the *Antigua* (Guatemala), standing in a delightful valley, shut in by mountains and hills that always retain their verdure, watered by two rivers that supply numerous fountains, with a climate in which heat or cold never predominates; yet this city, surrounded by more natural beauty than any location I ever saw, has, perhaps, undergone more calamities than any city that was ever built. We passed the gate and rode through the suburbs, in the opening of the valley. On one side of which was a new house that reminded me of an Italian villa."

A large cochineal plantation extended to the base of the mountain. He crossed a stream bearing the poetical name of *El Río Pensativo*, on the other side was a fine fountain, and at the corner of the street was the ruined church of *San Domingo*.

"The route from Old Guatemala towards the Pacific was," says Mr. Stephens, "level and wooded. We passed a trapiche, or sugar-mill, worked by oxen, and before daylight reached the village of Masagua, four leagues distant, built in a clearing cut out of the woods, at the entrance of which we stopped under a grove of orange-trees, and by the light of the moon, filled our pockets and *alforgas* with the shining fruit. Daylight broke upon us in a forest of gigantic trees, from seventy-five to a hundred feet high, and from twenty to twenty-five feet in circumference, with creepers winding around their trunks and hanging from the branches. The road was merely a path through the forest, formed by cutting away shrubs and branches. The freshness of the morning was delightful. We had descended from the table-land, called the *tierras templadas*, and were now in the *tierras calientes*; but at nine o'clock the glare and heat of the sun did not penetrate the thick shade of the woods. In some places the branches of the trees, trimmed by the machete of a passing muleteer, and hung with a graperly of vines and creepers, bearing red and purple flowers, formed, for a long distance, natural arches more beautiful than any ever fashioned by man, and there were parrots and other birds, of beautiful plumage flying among the trees; among them *guacamayas*, or *great macaws*.

clad in red, yellow, and green. There were also vultures and scorpions, and, running across the road and up the trees, innumerable iguanas or lizards, from an inch to three feet long. The road was a mere track among the trees. Muleteers, bringing up goods from the port to the capital, were met twice; otherwise the route was desolate."

Twelve miles from Old Guatemala, Mr. Stephens stopped at the hacienda of Naranjo, occupied by a major-domo, who looked after the cattle of the proprietor, roaming wild in the woods: the house stood in the midst of a clearing, built of poles, with a cattle-yard in front. He "spied a cow with a calf, which was a sign of milk." The major-domo, with a lazo, caught the calf first, and then the cow, and hauled her up by the horns to a post.

"The hut," he observes, "had but one guacal, or drinking-shell, made of a gourd, and it was so small that we sat down by the cow so as not to lose much time. We had bread, chocolate, and sausages, and after a ride of twenty-four miles made a glorious breakfast; but we exhausted the poor cow, and I was ashamed to look the calf in the face."

The great plain over which he travelled, as far as Overo, about forty miles, was densely wooded and uncultivated, the soil rich and capable of maintaining, with little labour, thousands of inhabitants. Passing by Overo the country was more open.

The River Michatoyat, whence the *path* first meets the waters of the Pacific, is the outlet of the Lake of Amatitlan, and is said to be navigable from the Falls of San Pedro Martyr, seventy miles from its mouth; but there were no boats upon it, and its banks are still in a wilderness state. The crossing place was at the old mouth of the river.

IZTAKA.—The port at the mouth of this river is an open roadstead, without bay, headland, rock, or reef, or any mark whatever to distinguish it from the adjacent shores. "There is no light at night, and vessels at sea take their bearings from the great volcanoes of the Antigua, more than sixty miles inland. A buoy was anchored outside of the breakers, with a cable attached, and under the sheds were three large launches for embarking and disembarking the cargoes of the few vessels which resort to this place." At the time of Mr. Stephens' visit, a ship from Bordeaux lay off, more than a mile from the shore. Her boat had some time before landed the supercargo and passengers, since which she had had no communication with the land. Behind the sandbar were a few Indian huts and Indians nearly naked. Generally the sea is, as its name imports, pacific, and the waves roll calmly to the shore; but in the smoothest times there is a breaker, and to pass this, as a part of the fixtures of the port, an anchor is dropped outside with a buoy attached, and a long cable passing from the buoy is secured on the shore. It was from this place that Alvarado fitted out his armament and embarked with his followers to dispute with Pizarro the riches of Peru. Around the base of the volcano *do Agua*, are cultivated fields and a belt of forest and verdure extends to the top. Opposite there is another volcano with its slopes wooded with magnificent trees. Between the two there is a convent of Domi-



nican friars, and a beautiful valley in which there are hot springs, smoking for more than a mile along the road, near which the nopals, or cochineal plantations, commence. On both sides are high clay walls, and Mr. Stephens says these *nopals* are more extensive than those of the Antigua, and more valuable, as though only twenty-five miles from it, the climate is so different that they produce two crops in each season.

Here was one of the largest cochineal plantations, which contained 400,000 plants. It was in charge of a citizen of the United States, from Rheiubeck Landing, on the Hudson River, where his father then kept a *store*. He had been a clerk in New York, and then in Mexico. Induced by a large offer, and a strong disposition to ramble and see the country, he accepted a proposal from another American, who exhibited wild beasts, to accompany him.

"*His* business was to go on before the caravan, *hire a place, give notice*, and make preparations for the exhibition of the animals. In this capacity he had travelled all over Mexico, and from thence to Guatemala. It was seven years since he left home, and since parting with his American employer, he had not spoken a word of his own language, and as he spoke it now it was more than half Spanish."

The road from this place to New Guatemala leads across a plain with high, nearly precipitous, and verdant elevations on the left, for about a league, where the ascent is by a steep height to the table-land of Guatemala. This road Mr. Stephens considered at the time the most delightful ride he had had in the country.

Mr. Stephens visited the Lake of Amittlan ; it was dark when he reached the top of the high range of mountains which bounds this lake.

"Looking down," he says, "it seemed like a gathering of fog in the bottom of a deep valley. The descent was by a rough zigzag path on the side of a mountain, very steep, and in the extreme darkness, difficult and dangerous. We felt happy when we reached the bank of the lake, though still a little above it. The mountains rose round it like a wall, and cast over it a gloom deeper than the shade of night. We rode for some distance with the lake on our left, and a high and perpendicular mountain-side on our right. A cold wind had succeeded the intense heat of the day, and when we reached Amattlan, I was perfectly chilled."

He afterwards embarked in a goelctte brig, the only vessel on the Pacific, which carried the Central American flag. This vessel was built in England for a cutter, and called the *Britannia*. He knew not by what means this craft reached the Pacific, where she was "bought by the state of San Salvador, when at war with Guatemala, and called by that state's Indian name of *Cuscatlan*. Afterwards, she was sold to an English man, who called her *Eugenia*, and by him to Captain D'Yriarte, who called her *La Cosmopolita*."

Sailing along the coast, they passed the volcanoes of San Salvador, San Vincente, San Miguel, Tolega, Momotombo, Managua, Nindiri, Nasaya, and Nicaragua, forming an uninterrupted chain.

Mr. Stephens remarks, "This coast has well been described as bristling with volcanic cones. For two days we lay with sails flapping in sight of Cape Blanco, the upper head-land of the Gulf of Nicoya. On the afternoon of the 21st we entered the gulf. In a line with a point of the cape was an island of rock, with high, bare, and precipitous sides, and the top covered with verdure. It was about sunset ; for nearly an hour the

sky and sea seemed blazing with the reflection of the departing luminary, and the islands of rock seemed like a fortress with turrets. It was a glorious farewell view. I passed my last night on the Pacific, with the highlands of the Gulf of Nicoya close around us.

"Early in the morning we had the tide in our favour, and very soon leaving the main body of the gulf, turned off to the right, and entered a beautiful little cove, forming the harbour of Caldera. In front was the range of mountains of Aguacate, on the left the old port of Pont Arinas, and on the right the volcano of San Pablo. On the shore was a long low house, set upon piles, with a tile roof, and near it were three or four thatched huts and two canoes. We anchored in front of the houses, and apparently without exciting the attention of a soul on shore."

He says that, "All the ports of Central America on the Pacific are unhealthy—but this was considered deadly. I had entered, without apprehension, cities where this plague was raging, but here, as I looked ashore, there was a death-like stillness that was startling."

From Caldera the country inland is level, rich, and uncultivated, with here and there a wretched cattle hacienda, the owners of which live in the towns. Herds are stationed on the estates, from time to time, to gather and number the cattle, which roam wild in the woods. One hacienda, called San Felipe, belonged to a Welehan engaged in mining. It was in a large clearing, and a fine situation, with neat buildings and good fences. At the hacienda of San Mateo, situated in the boeca of the mountain of Aguacate, the route to the high grounds is steep, wild, and rugged.

"As we toiled up the ravine," says Mr. Stephens, "we heard before us a loud noise that sounded like distant thunder, but regular and continued, and becoming louder as we advanced; and at length we came out on a small clearing, and saw on the side of the mountain a neat frame building of two stories, with a light and graceful balcony in front, and alongside was the thundering machine which had startled us by its noise. Strangers from the other side of the Atlantic were piercing the sides of the mountain, and pounding its stones into dust in search for gold. The whole range, the very ground which our horses spurned with their hoofs, contained that treasure for which man forsakes kindred and country.

"The superintendent was a German from Friesburg. His house was furnished with chairs, sofa, and books, and had in my eyes a delightful appearance; but the view without was more so. The stream which turned the immense pounding machine had made the spot, from time immemorial, a *deseansadera*, or resting-place for muleteers. All around were mountains, and directly in front, one rose to a great height, receding and covered to the top with trees."

This German had been superintendent of the Quelrada del Ingenio for about three years.

"The company which he represented was called the *Anglo Costa Rican economical Mining Company*. It had been in operation three years without losing any thing, which was considered doing so well that it had increased its capital and was about continuing on a larger scale. The machine, which had just been set up, was a new German patent, called a machine for extracting gold by the *Zillenthal Patent Self-acting Cold Amalgamation Process* (I believe that I have omitted nothing), and its great value was, that it required no preliminary process; but by one continued and simple operation extracted the gold from the stone. It was an immense wheel of cast-iron, by which the stone, as it came from the mountain, was pounded into powder; this passed into troughs filled with water, and from them into a reservoir containing vases, where the gold detached itself from the other particles, and combined with the quicksilver with which the vases were provided."

There were several mines under his charge, that of Corvallio was the largest. The few geologists who have visited Western Central America have asserted that immense wealth lies buried in the mountain of Aguacate; and that its localities are most evident. The lodes, or mineral veins, run north and south, in strata of greenstone, porphyry, and basaltic porphyry, and average about three feet in width. In some places, side cuts, or lateral excavations are made from east to west, and in others, shafts are sunk until they strike the vein.

"After leaving the mines," Mr. Stephens observes, "as we continued ascending, every moment the view became more grand and beautiful; and suddenly from a height of six thousand feet, I looked down upon the Pacific, the Gulf of Nicoya, and, sitting like a bird upon the waters, our brig, *La Cosmopolita*; and here on the very highest point, in the wildest and most beautiful spots that ever men chose for their abodes, were the huts of the miners. The sun touched the sea, lighted up the surface of the water, and softened the rugged mountains, it was the most beautiful scene I ever saw, and the loveliest view was the last; for suddenly it became dark, and very soon the darkest night I ever knew came on; as we descended, the woods were so thick that even in the daytime they shut out the light, and in some places the road was cut through steep hills higher than our heads, and roofed over by the dense foliage. Hezoos (the guide) was before me with a white hat and jacket, and had a white dog running by his side, but I could not see the outline of his figure. The road was steep but good, and I did not pretend to direct the mule. In one of the darkest passages Hezoos stopped, and, with a voice that made the woods ring, cried out, 'a lion, a lion.' I was startled, but he dismounted and lighted a cigar. This was cool, I thought; he relieved me by telling me that the lion was a different animal from the roarer of the African desert, small, frightened by a shout, and only ate children."

As he advanced inland, the country improved, and for a league before entering Alaguela, the road was lined on both sides with houses 300 or 400 yards apart built of whitewashed adobes, and the fronts of some ornamented with paintings. Several had chalked in red, on each side the door, the figure of a soldier, with his musket shouldered and bayonet fixed, "large as life and stiff as a martinet." The rows of trees on both sides of the road were bearing beautiful flowers, which, in some places, "completely embowered the houses." In the fields the growing of sugar-canes was the chief culture; every house had attached a small *trapiche*, or sugar-mill.

There are four cities in Costa Rica, all of which lie within the space of fifteen leagues; yet each has a different climate and different productions. Including the suburbs, *Alaguela* contains a population of about 10,000. The Plaza was beautifully situated, and the church, the cabildo, and the houses fronting it were handsome. The latter were long and low, with broad piazzas and large windows, having wooden balconies.

"It was Sunday," says Mr. Stephens, "and the inhabitants, cleanly dressed, were sitting on the piazzas, or with doors wide open, reclining in hammocks, or on high-backed wooden settees inside. The women were dressed like ladies, and some were handsome, and all white; a respectable-looking old man, standing at the door of one of the best houses, called out 'Amigo,' 'friend,' and asked us who we were, whence we came, and whither we were going, recommending us to God at parting; and all along the street we were accosted in the same friendly spirit. Water was carried, from a great distance, to the town by women.

"Why a large town has grown up and been continued so far from this element of life

I do not know. The Spaniards found it a large Indian village, and as they immediately made the owners of the soil their drawers of water they did not feel the burden, nor do their descendants now.

"The volcano of Masaya was called by the Spaniards El Infierno de Masaya, or the Hell of Masaya."

Mr. Stephens ascended to the crater of this volcano, which he says "was about a mile and a half in circumference, five or six hundred feet deep, with sides slightly sloping, and so regular in its proportions that it seemed an artificial excavation. The bottom was level, both sides and bottoms covered with grass, and it seemed an immense conical green basin. There were none of the fearful marks of a volcanic eruption; nothing to terrify or suggest an idea of *el infierno*; but, on the contrary, it was a scene of singular and quiet beauty. I descended to the edge of the crater, and walked along the edge, looking down into the area. Toward the other end was a growth of arbolitos or little trees, and in one place no grass grew, and the ground was black and loamy, like mud drying up."

Managua is described as beautifully situated on the banks of the lake.

*Means of Intercourse.*—On an ox-wagon, with the luggage and a stock of corn and grass for the mules during the intended voyage, they reached Viejo, "one of the most respectable-looking towns in Nicaragua. The house of the owner of the bongo was one of the largest in the place, and furnished with two mahogany sofas, made by a Yankee cabinet-maker in Lima, two looking-glasses with gilt frames, a French clock, gilt chairs with cane-bottoms, and two Boston rocking-chairs, which had made the passage round Cape Horn."

From this place he started for the port of Naguiscolo, seven leagues distant, through a forest. He overtook the bongo men, nearly naked, moving in single file, with the pilot at their head, and each carrying on his back an open network containing tortillas and provisions for the voyage. When he arrived at the port he found only a single hut, at which a woman was washing corn, with a naked child blotched with sores.

"In front was a large muddy plain, through the centre of which ran a straight cut called a canal, with an embankment on one side dry, the mud baked hard and bleached by the sun. In this ditch lay several bungoes high and dry, adding to the ugliness of the picture.

"The bongo in which we started was about forty feet long, dug out of the trunk of a guanacaste-tree, about five feet wide and nearly as deep, with the bottom round, and a *toldo*, or awning, round like the top of a market-waggon, made of matting and bull's hides, covered ten feet of the stern. Beyond were six seats across the sides of the bongo for the oarsmen. The whole front was necessary for the men, and in reality I had

\* One historian, speaking of Nicaragua, says,—“There are burning mountains in this province the chief of which is Masaya, where the natives, at certain times, offered up maids, throwing them into it, thinking by their lives to appease the fire, that it might not destroy the country; and they went to it very cheerful.” And in another place he says, “Three leagues from the city of Masaya, being a burning mountain, the mouth of it being half a league in compass, and the depth within it 250 fathoms. There are no trees nor grass, but birds build without any disturbance from the fire. There is another mouth like that of a well about a bowshot over, the distance from which to the fire is about 150 fathoms always boiling up, and that mass of fire often rises and gives a great light, so that it can be seen at a considerable distance. It moves from one side to the other, and sometimes roars so loud that it is dreadful, yet never casts up any thing but smoke and flame. The liquor never ceasing at the bottom, nor its boiling, imagining the same to be gold. F. Blase de Yañesta, of the order of St. Dominick, and two other Spaniards were let down into the first mouth in two baskets, with a bucket made of one piece of iron, and a long chain to draw up some of that fiery matter and know whether it was metal. The chain ran 150 fathoms, and as soon as it came to the fire the bucket melted, with some links of the chain in a very short time, and therefore they could not know what was below. They lay there that night without any want of fire or candles, and came out again in their baskets sufficiently frightened.”

This account is evidently much exaggerated.

only the part occupied by the awning where, with the mules as tenants in common, there were too many of us."

The sun was scorching, and under the awning the heat was insufferable. Following the coast at eleven o'clock they were opposite the volcano of Coseguina, a long dark mountain promontory, with another ridge running below it, and then an extensive plain covered with lava to the sea.

"Before we reached the volcano of Coseguina,\* with its field of lava and its desolate shore, not a living being was in sight except my sleeping boatmen.

"Towards evening my men all woke; the wind was fair, but they took things quietly, and after supper hoisted sail. About twelve o'clock, by an amicable arrangement, I stretched myself on the pilot's bench under the tiller, and when I woke we had passed the volcano of Tigris, and were in an archipelago of islands more beautiful than the islands of Greece. The wind died away, and the boatmen, after plying a little while with the oars, again let fall the big stone and went to sleep. Outside the awning the heat of the sun was withering, under it the closeness was suffocating, and my poor mules had had no water since their embarkation. Fortunately, before they got tired we had a breeze, and at about four o'clock in the afternoon the big stone was dropped in the harbour of *La Union*, in front of the town. One ship was lying at anchor, a whaler from Chili, which had put in in distress and been condemned."

From this place he travelled to St. Miguel, and stopped on his way at the village of San Alejo, where the people were in a state of excitement from the report of an invasion from Honduras.

\* The eruption of this volcano on the 20th of January, 1835, was one of the most awful in the history of volcanic eruptions. It greatly alarmed the people of Guatemala, 400 miles off; at Kingston, Jamaica, 800 miles distant, the reports heard were so distinct as to be considered guns of distress fired by ships at sea. "The face of nature was changed; the cone of the volcano was gone; a mountain and field of lava ran down to the sea; a forest, old as creation, had entirely disappeared, and two islands were formed in the sea; shoals were discovered, in one of which a large tree was fixed upside down; one river was completely choked up, and another formed, running in an opposite direction; seven men in the employ of my bongo proprietor ran down to the water, pushed off in a bongo, and were never heard of more; wild beasts, howling, left their caves in the mountains, and ounces, leopards, and snakes fled for shelter to the abodes of man."

A Mr. Savage, who was on that day on the side of the volcano of San Miguel, distant 120 miles, looking for cattle, saw at eight o'clock a dense cloud rising in the south in a pyramidal form, and heard a noise which sounded like the roaring of the sea. Soon after, there appeared amidst the clouds, bright, rose-coloured, forked lightning. "These appearances," says Mr. Stephens, "increased so far that his men became frightened, and said it was a ruin, and that the end of the world was nigh. Very soon he himself was satisfied that it was the eruption of a volcano. He returned to the town of San Miguel, and in riding felt three severe shocks of earthquake. The inhabitants were distracted with terror. Birds flew wildly through the streets, and blinded by the dust, fell dead on the ground. At four o'clock it was so dark that, as Mr. Savage says, he held up his hand before his eyes, and could not see it. Nobody moved without a candle which gave a dim and misty light, extending only a few feet. At this time the church was full, and could not contain half the people who wished to enter. The figure of the Virgin was brought out into the plaza and borne through the streets, followed by the inhabitants, with candles and torches, in penitential procession, crying upon the Lord to pardon their sins. Bells tolled, and during the procession there was another earthquake, so violent and long that it threw to the ground many people walking in the procession. The darkness continued till eleven o'clock the next day, when the sun was partially visible, but dim and hazy, and without any brightness. The dust on the ground was four inches thick, and branches of trees broke with its weight, and people were so disfigured by it that they could not be recognised.

At this time Mr. Savage set out for his hacienda at Sonzonate. He slept at the first village, and at two or three o'clock in the morning was roused by a report like the breaking of most terrific thunder, or the firing of thousands of cannon. This was the report which startled the people of Guatemala, when the commandant sallied out, supposing that the quartel was attacked, and which was heard at Kingston in Jamaica. It was accompanied by a most violent earthquake.



Riding up the principal street in San Salvador, he passed a "large church with its front fallen, and saw paintings on the walls, and an altar forty feet high, with columns, images sculptured and gilded, exposed to the open air."

The state of San Salvador he considers the richest in Central America, extending 180 miles along the shores of the Pacific, producing tobacco, the best indigo, and richest balsam in the world. In travelling over it, he says,

"We had mountains and rivers, valleys and immense ravines, and the three great volcanoes of San Miguel, San Vicente, and San Salvador, one or other of which was almost constantly in sight. The whole surface is volcanic; for miles the road lay over beds of decomposed lava, inducing the belief that here the whole shore of the Pacific is an immense arch over subterranean fires. From the time of the independence this state stood foremost in the maintenance of liberal principles, and throughout, it exhibits an appearance of improvement, a freedom from bigotry and fanaticism, and a development of physical and moral energy not found in any other. The San Salvadoreans are the only men who speak of sustaining the integrity of the Republic as a point of national honour."

The Lempa was then a gigantic river rolling on to the Pacific. Three months before, he had seen it "a little stream among the mountains of Esquipulas." He was overtaken by a Don Carlos Rivas, "a leading liberal from Honduras, flying for life before *partisan soldiers of his own state*."

"We descended to the bank of the river, and followed it through a wild forest, which had been swept by a tornado, the trees still lying as they fell. At the crossing-place, the valley of the river was half a mile wide; but being the dry season, on this side there was a broad beach of sand and stones."

After crossing the Lempa, he says,

"We slept upon our luggage on the bank of the river, and before daylight were again in the saddle. Crossing a beautiful plain, running to the base of the volcano of San Vicente, we left our animals at a hut, and walked some distance to a stream in a deep ravine, which we followed upward to its source, coming from the very base of the volcano. The water was warm, and had a taste of vitriol, and the banks were incrustated with white vitriol and flour of sulphur. At a distance of one or two hundred yards it formed a basin, where the water was hotter than the highest grade of my Reaumur's thermometer. In several places we heard subterranean noises, and towards the end of the ravine, on the slope of one side, was an orifice about thirty feet in diameter, from which, with a terrific noise, boiling water was spouted into the air. This is called El Infernillo, or the 'Infernal Regions.'

"We arrived at *Cojutepeque*, until within two days the temporary capital, beautifully situated at the foot of a small extinct volcano. Its green and verdant sides, broken only by a winding path, and on the top a fortress, which Morazan had built as his last rallying-place."

Mr. Stephens entered by a fine gate, and through suburbs teeming with fruit and flower trees, the meanness of the houses was hardly noticed. Advancing, he saw heaps of rubbish, and large houses with their fronts cracked and falling, marks of the earthquake, which had broken it up as the seat of government, and almost depopulated the city.

On leaving San Salvador at three o'clock the next morning, a stream of fire was rolling down the volcano of Izalco, bright, but paler by the moonlight.

On the right, after passing an Indian village, they looked down the perpendicular side to a plain 2000 feet below; and in front, on another part of the same



plain, were the lake and town of Aguachapa. Instead of going direct to the town, they turned round the foot of the mountain, and came into a field smoking with hot springs. The ground was incrustated with sulphur, and dried and baked by subterranean fires. In some places were large orifices, from which steam rushed out violently and with noise, and in others large pools or lakes, one of them 150 feet in circumference, of dark brown water, boiling, with monstrous bubbles, three or four feet high. All around, for a great extent, the earth was in a state of combustion, burning their boots and frightening the horses, and they were obliged to be careful to keep the horses from falling through. At some distance was a stream of sulphur-water, which they followed up to a broad basin, made a dam with stones and bushes, and had a most refreshing warm bath.

Below the table-land on which the town stands, a vast plain opens, and they passed the beautiful Lake of Aguachapa.

On reaching the Rio Paz, on both sides trees spread their branches over the water. The River of Peace, so called, was then, and may be now, the boundary of deadly war between Guatemala and San Salvador.

On crossing, they were in the state of Guatemala, on the banks of a wild river without any visible path, and then in a precarious situation. They were fortunate in finding a path which turned off to the left, and terminated in the Camino Real, leading from the fording place. The face of the country was entirely changed, broken and stony, and they saw no one till they reached the hacienda of Palmita. This, too, seemed desolate. They entered the yard and did not see a single person till they pushed open the door of the house.

At twelve o'clock on the following day, they reached the *Rio de los Esclavos*, a wild and majestic river, the bridge across which is the greatest structure erected under Spanish dominion in Central America. They crossed it; the village beyond it was a mere collection of huts, standing in a magnificent situation near the river, and above which mountains rose, covered to the summits with pines. Every predatory or fighting expedition between Guatemala and San Salvador passed through this miserable village. Twice within one week Morazan's army was so straitened for provisions, and pressed by fear of pursuit, that huts were torn down for fire-wood, and bullocks slain and eaten half raw in the street, without bread or tortillas.

After leaving this village the country was covered with lava. The hacienda of Coral de Piedra was passed, situated on the crest of a stony mountain, looking like a castle, very large, with a church and village, where, although it rained, they did not stop, as the whole village seemed to be intoxicated.

"The next morning, one of the mules was missing, and we did not get off till eight o'clock. Towards evening we descended a long hill, and entered the plain of Guatemala. It looked beautiful, and I never thought I should be so happy to see it again. I had finished a journey of 1200 miles, and the gold of Peru could not have tempted me to undertake it again."

## CHAPTER V.

## ROUTE FROM GUATEMALA TO PALENQUE.

EXCEPTING the account given by Juarros, and those detached descriptions in the large and lengthy work of the French traveller, Dupaix,\* we know but little of the country north of Guatemala to the frontiers of Mexico. The most recent descriptions are the sketches made by Mr. Stephens on his route from Guatemala to the ruins of Palenque. After ceasing to look for "a government, as a hopeless search in the divided anarchical country to which he was sent as a minister from the United States, he packed up his diplomatic uniform and some other articles, and forwarded them to his own republic. He then tells us—

"I was once more my own master, at liberty to go where I pleased, *at my own expense*, and immediately we commenced making arrangements for our journey to Palenque. We had no time to lose; it was a thousand miles distant, and the rainy season was approaching, during which part of the road was impassable. There was no one in the city who had ever made the journey. The archbishop, on his *exit from Guatemala* eight years before, had fled by that road, and since his time it had not been travelled by any resident of Guatemala; but we learned enough to satisfy us that it would be *less difficult to reach Palenque from New York than from where we were.*"

Having provided passports, he was fortified with the best security he could have for his journey. In Guatemala every man has a small cot made to double with a hinge, which may be taken down and wrapped up, with pillows and bed-clothes, in an ox-hide, to carry on a journey. Besides the horse or mule to ride on, each traveller requires at least another mule, and two *petacas*, trunks made of ox-hides, lined with thin straw matting having a top like that of a box, secured by a clumsy iron chain, with large padlocks; containing, if complete, besides other things, generally a hammock, blanket, one pair of sheets, a pillow, which with *alfargos* of provisions, make one load for a cargo mule. Besides these, Mr. Stephens travelled with one spare cargo mule and a spare horse to relieve the others, in all, six animals; and two *mozos*, or men of all work. He says,

"We set out for Quezaltenango, but intended to turn aside, and visit ruins.

"Descending to the plain, we entered the village of San Antonio, occupied entirely by Indians. The cura's house stood on an open *plaza*, with a fine fountain in front, and the huts of the Indians were built with stalks of sugar-cane.

"We were now entering upon a region of country which, at the time of the conquest, was the most populous, the most civilised, and best cultivated in Guatemala. The people who still occupied it were the descendants of those found there by Alvarado, and perhaps four-fifths were Indians of untainted blood. For three centuries they had submitted quietly to the dominion of the whites, but the rising of Carrera had waked them

\* This work on the "Antiquities of Mexico," &c., published in Paris in 1834-5, awakened the attention of the learned in Europe. His expedition to Palenque was made in 1807. He travelled south as far as Ocosingo, near Comitán, from the city of Mexico, under a commission from the government, attended by a draughtsman, secretary, and a detachment of dragoons.

up to a recollection of their fathers, and it was rumoured *that their eyes rolled strangely upon the white men as the enemies of their race.*"

Here, for the first time, he saw fields of wheat and peach trees. The country was *poetically* called *Europa*; and though the Volcano de Agua still reared in full sight its stupendous head, it resembled the finest part of England on a magnificent scale. But he says, "it was not like travelling in England."

The road then led over a magnificent table-land, in some parts, and for a considerable distance, lined on each side with trees. In the afternoon they reached the brink of an immense precipice, in which, at a great distance, he saw "the molina or wheat-mill, looking like a New England factory."

At Patzum, a large Indian village, they turned off to the right from the high road to Mexico by a by-path; the country was beautiful, and in parts well cultivated. This great table-land was elevated from 5000 to 6000 feet. He passed two mounds, such as are seen in the United States.

Immense barrancas, or abrupt ravines, were also passed. Where these occur, the table-land is, according to Mr. Stephens, "level to the very edge where the earth seemed to have broken off and sunk," and he looked down into a frightful abyss 2000 or 3000 feet deep. Gigantic trees at the bottom of the immense cavity looked like shrubs. For some distance before reaching the Indian village of Teepan Guatemala, the road was shaded by trees and shrubs, the aloes were thirty feet high. The long street by which he entered was paved with stones from the ruins of the old city, and filled with drunken Indians. At the head of this street was a *fine* plaza, with a large cabildo, and twenty Indian alguazils under the corridor, with wands of office, in full suits of blue cloth, the trousers open at the knees, and with a cloak with a hood like the Arab *burnouse*. The church, one of the most magnificent in the country, was the second built after the conquest. The façade was 200 feet, very lofty, with turrets and spires, gorgeously ornamented with figures. On its high platform were Indians in picturesque costume.

This city of Patinamit belonged to the ancient kingdom of Kachiquel. It was also called Teepan Guatemala, which according to *Vasques*, means "the Royal House of Guatemala," from which he infers that it was the capital of the Kachiquel kings. Fuentes is of opinion that *Teepan Guatemala* was the fortress or arsenal of the kingdom, and that Guatemala was the kingly residence.

A solitary Indian hut now occupies the site of the ancient city. Each year, however, on Good Friday, a grand procession of the whole neighbouring Indian population is made to it from Teepan Guatemala.

Near Patzum, as the road leads over high, level table-land, there is a great abrupt *barranca*, or *ravine*, 3000 feet deep.

Descending from the plain, about 500 mules were passed loaded with wheat for the mills, and merchandise for Guatemala. The sides of the ravines were of an immense height. In one place they rode along a perpendicular wall of lime-stone

rock, smoking with spontaneous combustion. They travelled over a lofty table-land bordering the left of Atitlan; and descended, at first by a steep pitch, and then gently for about three miles along the precipitous border of the lake, leaving on the right the *camino real*, and the village of San Andres, and suddenly reached the brink of the table-land, 2000 feet high. At the foot was a rich plain running down to the water. In the plain, "buried in foliage, with the spire of the church barely visible, stood the town of Panajachel." The magnificent landscape comprehended "all the requisites of the grand and beautiful; gigantic mountains, a valley of poetic softness, lake and volcanoes, and from the height on which they stood, a waterfall marked a silver line down its sides. A party of Indian men and women were moving in single file from the foot of the mountain towards the village, and looked like children. The descent was steep and perpendicular, and, reaching the plain, the view of the mountain walls was sublime."

On reaching Tolola, a number of drunken Indians stood in a line, and took off their old petates (straw hats) with both hands. It was Sunday, and the bells of the church were ringing for vespers, rockets were firing, and a procession headed by fiddlers with their violins, was parading round the plaza the figure of a saint on horseback, dressed like a harlequin. Opposite the cabildo, the alcalde, with a crowd of mestizoes, was fighting cocks.

Tolola stands on the lofty borders of the Lake of Atitlan, and a hundred yards from it the whole water was visible. Mr. Stephens says,

"I tied my horse to the whipping-post, and thanks to Carrera's passport, the alcalde sent off for *sacate*, had a room swept out in the cabildo, and offered to send us supper from his own house. He was about ten days in office, having been appointed since Carrera's last invasion."

Formerly, this place was the residence of the youngest branch of the reigning house of Kaehiquel.

At Santa Thomas, a crowd of Indians was gathered in the plaza, well dressed in brown cloth, and with long black hair, without hats. The entire population was Indian. There was not a single white man in the place, nor one who could speak Spanish, except an old mestizo, who was the secretary of the alcalde. Mr. Stephens' party rode up to the cabildo, and tied the mules before the prison door.

"Groups of villanous faces were fixed in the bars of the windows. We called for the alcalde, presented Carrera's passport, and demanded *sacate*, eggs, and frijoles for ourselves, and a guide to Quiché. While these were got, the alcalde, and as many *alguazils* as could find a place, seated themselves silently on a bench occupied by us."

Ascending to the plain of Quiché, they came in view of the ancient capital of Utatlan, the royal residence of the native sovereigns of Quiché, and the most sumptuous city discovered by the Spaniards in Central America. Its site was worthy the abode of kings.

"We passed on," says Mr. Stephens, "between two small lakes, rode into the village, passed on, as usual, to the convent, which stood beside the church, and stopped at the foot of a high flight of stone steps. An old Indian on the platform told us to walk

in, and we spurred our mules up the steps, rode through the corridor into a large apartment, and sent the mules down another flight of steps into a yard enclosed by a high stone fence."

This convent was the first erected in the country by the Dominican friars before the death of Alvarado. Its original massive stone walls, corridors, pavements, and paved court, are still in such condition that it may serve what many of the religious edifices were constructed to answer—a monastery or a fortress. Mr. Stephens found its interior desolate, or filled with rubbish; one section was used for keeping fodder, *sacate*, another was for a kind of granary, and in a third, the fowls of the village roosted.

They arrived at Quezaltenango the day before Good Friday; the streets and plaza were crowded with people in their best attire, the Indians wearing large black cloaks, with broad brimmed felt sombreros, and the women a white frock, covering the head except an oblong opening for the face: some wore a sort of turban of red cord plaited with the hair. He met afterwards crowds of Indians staggering drunk after holiday fêtes.

He regretted not being able to explore the neighbouring country, for there was no place he had visited, except ruined cities, so unique and interesting, and which deserved to be so thoroughly explored, as Quezaltenango. A month, at least, might be satisfactorily and profitably employed in examining the many curious objects in the country around. For botanical researches it is the richest district in Central America. But he had no time even for rest.

Travelling northwards until he ascended the summit of the mountain range, he says,

"We were almost on a level with the tops of the volcanoes. As we ascended the temperature grew colder, and we were compelled to put on our ponchos. At half-past two we reached the top of the Sierra Madre, the dividing line of the waters, being twelve miles from Gueguetenango, and in our devious course making the second time that we had crossed the Sierra. The ridge of the mountain was a long level table *about half a mile* wide, with rugged sides rising on the right to a terrific peak. Riding about half an hour on this table, by the side of a stream of clear and cold water, which passes on, carrying its tribute to the Pacific Ocean, we reached a miserable rancho, in front of which the arriero proposed to encamp, as he said it was impossible to reach the next village. At a distance it was a glorious idea that of sleeping on the top of the Sierra Madre, and the scene was wild enough for the most romantic imagination; but not being provided against cold, we would have gladly exchanged it for an Indian village."

On arriving at the Rio Lagertere, the boundary between Guatemala and Mexico, he describes the scene as wild and of surpassing beauty, with its banks "shaded by some of the noblest trees of the tropical forest; water as clear as crystal, and fish a foot long, playing in it as gently as if there were no fish-hooks. No soldiers were visible, all was as desolate as if no human being had ever crossed the boundary before."

On entering Mexico, he observes,

"Since we left Guista, we had not seen a human being; the country was still desolate and dreary; there was not a breath of air; hills, mountains, and plains were all barren and stony; but as the sun pressed above its horizon, its beams gladdened this scene of



barrenness. For two hours we ascended a barren stony mountain. Even before this the desolate frontier had seemed almost an impregnable barrier.

"At half-past ten we reached the top of the mountain, and on a line before us saw the church of Zapolontá, the first village in Mexico. Four hours' ride over an arid and sandy plain, brought us to Comitán."

At Comitán, the whole community, not excepting the revenue officers, are engaged directly or otherwise in smuggling, and its effect upon public morals was deplorable. The place itself was, however, so ill supplied, that when he sent for a washerwoman, there was "no soap in the town," and when he wanted the mules shod, "there was only iron enough to shoe one."\*

After passing through Ocosingo, the country was found to be as wild as before the Spanish conquest, and without a habitation, until they reached Palenque. "The road was through a forest so overgrown with brush and underwood, as to be impenetrable, and the branches were trimmed barely high enough to admit a man's travelling under them on foot, so that on the backs of our mules we were constantly obliged to bend our bodies, and even to dismount. In some places, for a great distance around, the woods seemed killed by the heat, the foliage withered, the leaves dry and crisp, as if burned by the sun; and a tornado had swept the country."

As they approached near to Palenque, they came into "a region of fine pasture-grounds, and saw herds of cattle. The grass showed the effect of early rains, and the picturesque appearance of the country reminded me of many a scene at home; but there was a tree of singular beauty (the palm) that was a stranger, having a high, naked trunk, and spreading top, with leaves of vivid green, covered with yellow flowers."

He left Palenque for Yucatan. Mr. Stephens and Mr. Catherwood remained for some time at Palenque. His detailed account of those remarkable ruins is exceedingly interesting. In a sketch hereafter of the ruins of Central America, we allude to his description, though briefly. There are two routes, the one by Tobaseo, the other by the Laguna de Terminos to Campeachy. Tobaseo and Campeachy were at the time both besieged by the *Liberals* or *Revolutionists*.

Leaving the village of Palenque, they "entered immediately upon a beautiful plain, picturesque, ornamented with trees, and extending five or six days' journey to the Gulf of Mexico. The road was very muddy, but open to the sun in the morning, was not so bad as we feared, on the borders of a piece of woodland were singular trees, with a tall trunk, the bark very smooth, and the branches festooned with hanging birds'-nests." They afterwards proceeded by the Usamasinto to the Laguna de Terminos.

\* Mr. Stephens says, "We were obliged, after we had set out, that it was proper to have our horses shod, but there was no good blacksmith, except at Quezaltenango; and as we were at that place during a fiesta, he would not work. In crossing long ranges of stony mountains, not one of them suffered except Mr. Catherwood's riding mule, and her hoofs were worn down even with the flesh."

ridor into a large apart-  
yard enclosed by a high

y the Dominican friars  
e walls, corridors, pave-  
may serve what many of  
onastery or a fortress.  
bbish; one section was  
granary, and in a third,

Friday; the streets and  
Indians wearing large  
e women a white frock,  
ce: some wore a sort of  
ards crowds of Indians

ring country, for there  
ue and interesting, and  
ttenango. A month, at  
examining the many eu-  
arches it is the richest  
rest.

f the mountain range, he

es. As we ascended the  
ur ponchas. At half-past  
ine of the waters, being  
making the second time  
as a long level table about  
rific peak. Riding about  
cold water, which passes  
miserable rancho, in front  
ossible to reach the next  
; on the top of the Sierra  
ic imagination; but not  
ged it for an Indian vil-

etween Guatemala and  
beauty, with its banks  
forests, water as clear as  
ere were no fish-hooks,  
being had ever crossed

he country was still deso-  
and plains were all barren  
s gladdened this scene of



## CHAPTER VI.

## ISTHMUS OF PANAMA AND OF NICARAGUA.

If there shall ever be an intelligent, wise, just, and permanent government in a country which possesses, with but few real disadvantages, so many of the great resources and powers of production as are composed within the boundary of Central America; then the excavation of a ship canal, and the construction of a railroad across the isthmus, either of Panama or Nicaragua, will be found works of the greatest importance; and, according to all the information which we have been enabled to obtain, very far from being formidable undertakings. At present the moral difficulties, arising from absence of confidence, which experience has destroyed in the government of any Spanish republic, are alone sufficient to deter prudent men from embarking in undertakings which, in the United Kingdom and in the United States, would be accomplished with little comparative hazard.

The whole isthmus of Central America embraces two, first, the Isthmus of Panama, the other the Isthmus of Nicaragua. To which we add the Mexican Isthmus of Tehuantepec.

The Andes of South America, though apparently and long considered as extending into Mexico without any break or pass, actually disappear at the Isthmus of Panama, between the mouth of the Rio Atrato and the bay of St. Miguel, where a plain extends nearly from the Atlantic to the Pacific. This plain, which is about 140 miles long, from east to west, terminates on the shores of the Caribbean Sea, at the western extremity of the Bay of Mandingo, or St. Blas, and near the city of Panama on the Pacific. It is for the most part level, not much elevated above the sea, except in one part, where the summit, which, according to the report of the French engineer, M. Garella, is 177 English feet. It is nearly covered with a forest of magnificent wood, and numerous small rivers flowing through it, fall either into the Bay of Darien, or into that of Panama.

The Chiepo River is said to rise near the south-east extremity of the isthmus, under the name of Canada, and flows westward for many miles, and then to the south, and enters the Gulf of Panama, about twenty-five miles east of Panama. It is navigable from the sea to this bend, and a little higher up the small town of Clepo is situated on its banks. Opposite Mandingo Bay, on the Atlantic, the isthmus is a little less than twenty miles across in a direct line. But at the bottom of the Bay of Mandingo, two parallel ridges, which extend south-west and north-east, spread over the isthmus between that bay and Porto de Naos: stretching about seventy miles along the north coast. The summits of this ridge rise to above 1000 feet.

Between the Rio Chagres on the Atlantic, and the Bay of Chorrea on the Pacific, the hills are divided from each other by plains.

Among the rivers which drain the two last-mentioned districts, the Rio Chagres rises east of Port Velo, among the mountains behind the Bay of Mandingo. It flows westward through the centre of the isthmus between the above two parallel ridges. The Pequeni from the south-east is large and broad, and falls into the Chagres. Both streams rush rapidly forward to their junction, several miles below which, at Cruces, it flows at the rate of from about two to three miles and a half an hour; near its embouchure its rate is from one to two miles per hour. After entering the plain, twenty-four miles above the port of Chagres, it receives the Trinidad, which rises near the south coast and the town of Chorrea. The Trinidad is navigated by canoes up to Capua; it has no falls or other obstacles to navigation.

The Rio Caymito enters the Bay of Panama about ten miles west of the town of Chorrea; is very deep towards its mouth, and one branch of it continues navigable to the town of Chorrea; but the tide runs very strong in and out of the river, which is not impeded by a bar at its mouth, and the anchorage is much exposed.

The Gulf or Bay of Panama is about 132 miles broad at its mouth, and extends inwards for about 100 miles. Off the north-eastern shore there rises a number of rocky islands, *Islas de la Perlas*, among which a quantity of pearls are annually fished. Some rocky islands off its north-western coast form the Port of Panama. In this bay the average rise and fall of the tide two days after full moon is about twenty-one feet; on the opposite side of the isthmus, off Chagres, its rise is only a little more than one foot. The high-water mark in the Atlantic being about thirteen feet lower than on the Pacific coast.

The whole Isthmus of Panama to the boundary of Costa Rica is claimed as within the limits of the government of New Grenada: a government the stability and wisdom of which has not hitherto inspired such confidence in Europe, or in the United States of North America, as would justify an outlay, on the part of capitalists, in order to execute a great public work, which would otherwise be profitable to the undertakers, and of general benefit to the nations of the world.—(See observations hereafter on the constructing of a Canal from the Atlantic to the Pacific.)

The region from Punta Mala, on the western side of the Gulf of Panama, extending north-west between the Atlantic and Pacific for more than 400 miles, appears an uninterrupted chain of rocky mountains ascending into the plateau of Veragua. This plateau is estimated as rising 2000 to 3000 feet above the ocean, with peaks rising to 8000 feet or more. The most elevated peak appears to be the *Silla de Veragua*, not far from Veragua. These rocky mountains approach near to the shores of the Pacific, a belt of low-lands extends along the Atlantic.

The shores of the lagoon of Chiriqui are low and closely wooded.

Of the Bay of Mandingo, Chiriqui, San Blas, and other places south from the Rio San Juan, to the extremity of the Atlantic shores of the Isthmus of Panama, we owe our most authentic information to Mr. Roberts, who frequently visited those places to trade with the Indians. There is anchorage in Mandingo on the lee side of the numerous keys. "On arriving there," says Mr. Roberts, "the Indians recommended us to proceed to Great Playone River, as the most commodious place for loading the brig, and procuring a cargo with the greatest despatch. They shortly left us, but returned in the evening, accompanied by several canoes and dories,\* from the shore, bringing plantains, bananas and cocoa-nuts, cassava, hogs, fowl, and turtle; in exchange for which, we gave them fishhooks, small glass beads, Dutch looking-glasses, salt, and other articles, which, except to them, were of very trifling value. Our crew, in the meantime, put out their fishing-lines, and soon caught plenty of groupers, red and silver snappers, stone bass, and a variety of other fish, so that we had abundance of excellent provisions.

"Having thus apprised the Indians of our arrival on the coast, we next day got under weigh, and ran down the inner passage, between the small keys or islands, and the mainland. This passage is full of coral rocks and reefs, but the water is so clear, that they are easily seen and avoided in the day-time by keeping a man stationed at the mast-head, on the look out, to give warning of the vessel's approach to them. At night, however, this inner passage, the whole distance from Mandingo to Caret, is totally impracticable."

Between these points, are the entrance of numerous rivers, the sources of which are unknown, being situated in the interior, or occupied by tribes who have maintained their independence.

The vessel in which Mr. Roberts traded anchored off the River Daablo; fired a gun as a signal to the Indians, whose chief settlements are situated on the banks of the rivers, a considerable way up from the sea. The report of even a six-pounder on this coast, is heard an immense way up the country; but it is only the acute ear of an Indian, that can distinguish between its reverberations among the mountains, and the more frequent sound of distant thunder. On hearing this signal-gun, canoes are immediately despatched, for the purpose of ascertaining the object of such a visit. Sometimes they arrive the same evening, but at all times not later than next morning.

He proceeded to Needle Key, being the most eligible place for collecting fustic, the most bulky, although the least valuable part of a cargo. He was visited by the chiefs, and by the Sookeah man, priest, or conjuror, of the Great and Little Playone tribes. He hired a few Indians, who very expeditiously erected a temporary house for him on one of the keys, to deposit his goods for sale. The Indians shortly arrived from all parts of the coast, with fustic, in canoes

\* A kind of large boat made out of the trunk of a tree.

and dories; some of them brought from 500 cwt., up to three, four, or five tons, but none of them exceeding the latter quantity. In exchange he gave them ravenuek, osnaburg, checks, blue baftas, and other manufactured goods—*mosschettes*, (or G. R. cutlass-blades), and a variety of toys and small articles, adapted to this trade, for which articles in barter, an enormous price was obtained. Hogs, fowls, and an abundant variety of provisions and fruits, were brought from various rivers, and sold to him at a very trifling consideration. The hogs, at this place, were turned loose on the key during the day-time, to seek for food; but at night, either from habit, or an instinctive fear of wild beasts, they invariably kept crowded together in a body, close to the house.

He fitted out two large boats, by the Spaniards called bongos, for an excursion along the coast, putting a few goods on board, and procuring the assistance of an Indian trader, who partially understood the English language, and proceeded to the River Mosquito, where there is a considerable settlement of Indians, who here have long traded with the English from Jamaica, have adopted the British flag, which has been regularly hoisted at the house of the headman every morning. The tortoise-shell collected at this place is of the best quality.

From Banana and the Mosquito River, Mr. Roberts proceeded towards the Gulf of Darien, to the excellent harbour of Sasardee,—an Indian station, where he purchased a considerable quantity of tortoise-shell and cocoa. Turtles were abundant, and the natives raise plantains, maize, bananas, cassava, and other products.

The natives of the Isthmus of Darien are considered to be a distinct people from the Valientes and other tribes of the Rio Beling, Chirico Mola, Chiriqui, and other places to the northward. They are shorter in stature, few of them exceeding five feet two or three inches in height. They have low foreheads and rather flat, full chests, broad shoulders, and are exceedingly active; their eyes are small and dark; their cheek-bones are broad and full; the lips not very thick. They allow the hair on their heads, which is coarse, black, and often worn tied behind the head, or in queue, to grow to its natural length, but they eradicate it from all other parts of the body. Their colour is a dusky yellow. There are some instances of Albinos amongst them. The San Blas Indians are described as an active, hardy race of people, jealous of their independence, which they have hitherto strenuously maintained: they are fond and careful of their women. Some of the latter accompanied their chiefs on board Mr. Roberts's vessel. They were clothed in wrappers of blue baftas, or striped cotton of their own manufacture, reaching from the breast to a little lower than the calf of the leg. They wore a profusion of small glass beads round their ankles, forming a band of from two to three and a half inches deep, and similar bands or bracelets were worked round the wrists. Their ears were pierced, as well as the cartilage of the nose, in which they wore rings of gold or silver; the

ear-rings principally supplied by the Jamaica traders—the nose jewels seem to be of their own manufacture, being a thick ring of gold in the form of an obtuse triangle, about three-quarters of an inch in circumference. On their necks they wore fine seed beads of lively colours, and necklaces of red coral. Some of those worn by the chiefmen's wives would have weighed several pounds. Their hair, which is very long and black, was fastened on the top of the head with a sort of bodkin made of tortoiseshell. Their complexions were much clearer than that of the men. Over the head was thrown a piece of blue bafta or salemore, covering the back, breasts, and one side of the face. The deportment of these women was modest, diffident, and amiable. Their husbands being jealous of strangers, is one reason, according to Mr. Roberts, for refusing to allow Europeans to settle on the mainland. "Their trading intercourse," he says, "is always carried on at one of the numerous keys or islands on the coast, selected at the time for that purpose. Perhaps this custom may, in some measure, be owing to the necessity which they are under of guarding with great vigilance against their neighbours the Spaniards, to whom they bear the most inveterate enmity. No Spanish vessel ever fell into their power, whose crew was permitted to escape, when any of them have the misfortune to suffer shipwreck on this part of the coast—the massacre of the crew is, under every circumstance, the inevitable consequence." During one of his subsequent trading voyages to this quarter, a fine Spanish copper-bottomed schooner, of about 120 tons' burden, laden with wine, rice, maize, sugar, brieks, and jerked beef, ran aground during the night on a reef of rocks, a little to the north-east of the great Playone River. "The crew, knowing the inevitable consequence of being discovered in the morning, took to their boats during the night, and reached Porto Bello. The vessel being strong and substantially built, beat fairly over the reef, without suffering much damage. The Indians, immediately on discovering the accident, boarded and plundered her, cutting away the masts, bowsprit, &c., for the mere purpose of securing the iron works, by rendering her useless. They regretted that the crew had made their escape. The hull of the vessel was afterwards removed to Needle Key, and I used it as a hulk, by which to heave down a vessel under my command."

The forests of San Blas produce some very valuable woods, amongst which may be enumerated fustic, cedar, ironwood, ebony, braziletto, lancewood, spars, and a variety of hard woods, well adapted for the use of cabinet-makers. The interior abounds in game of various descriptions, amongst which are the tapir, or mountain cow, the waree, peccary, gibeonite, Indian coney, antelope, armadillo, and others; also currassow, guam, coquericot, partridge, and a great variety of other birds. No rivers or coast in the world can produce a greater variety of excellent fish, or finer turtle; and the quantity seems inexhaustible. Cocoa-nut trees are never cut down or destroyed by the Indians of San Blas, and are so abundant on



all the keys, that the fruit is esteemed of little value, except on account of the oil, which the natives extract and use for dressing their hair, burning in lamps, and other purposes.


The inhabitants of this part of the coast are careful to preserve the hawksbill turtle as much as they can. They never destroy its eggs, and have a cruel method of taking the shell from its back, without killing the animal, as is done by the other tribes. They collect a quantity of dry grass, or leaves, with which they cover the turtle's back, and then setting the stuff on fire, the heat causes the shell on the back to separate at the joints. A knife is then insinuated horizontally, and the pieces are peeled from the back, care being taken not to injure the shell by too much heat, nor to force it off till the heat has prepared it for separation.

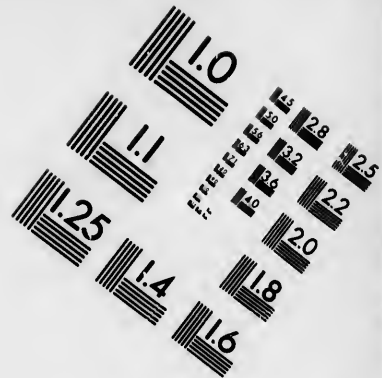
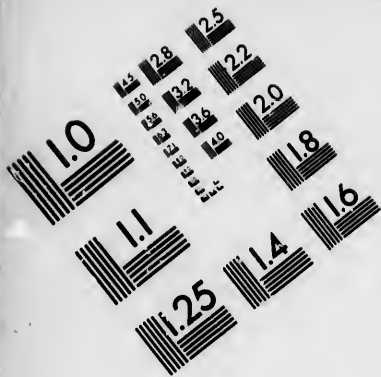
The turtle is held down by an Indian during this operation, and afterwards let loose. Great numbers of them, reduced to this helpless state, fall a prey to the numerous sharks on the coast. There have been many instances of turtle being afterwards caught which had undergone the process, and the shell subsequently formed has, instead of thirteen pieces, the usual number, been in one piece only.

Traders, who are not judges of fustic, may be cheated, by having a spurious, or bastard wood without dye, imposed upon them. Traders are also accused of deteriorating the quality of the wood, by immersing it, during their stay, in salt water, to increase its weight. These practices, together with the circumstance that a great quantity of inferior wood is cut in low, swampy places, has depreciated the character of that which is collected here.

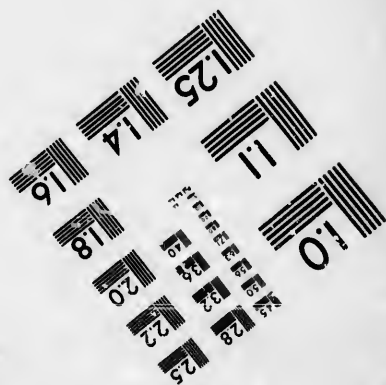



The natives are excellent hunters and fishers. One of their modes of fishing is singular. The water on their coasts being very clear, they can easily see the fish basking, or swimming near the surface, or in the shallow places; and they kill considerable numbers, by following them in canoes, and shooting them with arrows. The women and children plant and cultivate Indian corn, cassava, plantain, and other provisions, the men cut down the wood, prepare it for sale or other purposes, and clear the ground for plantations. They are not so much addicted to spirituous liquors as some of the other Indians of the coast; and they drink chicka, which they make from Indian corn, cassava, and plantains, in preference to rum. They in general have one wife; some, who can maintain them, have four or five. Their houses are constructed at a short distance from each other. Each wife has a separate house or hut. The husband usually takes up his residence with the eldest, who considers it her duty to set the others a good example, and maintain a friendly understanding, by directing their attention to the comfort and convenience of the husband. Sometimes, but not often, they all live in one house, except during an advanced state of preg-







**IMAGE EVALUATION  
TEST TARGET (MT-3)**



**Photographic  
Sciences  
Corporation**

23 WEST MAIN STREET  
WEBSTER, N.Y. 14580  
(716) 872-4203



nancy, confinement, or suckling their children, at which season they invariably live separately.

The men of greatest consequence, next to the principal chiefs, are the Sookeah-men, who are both doctors and priests. They are supposed, by the more ignorant natives, to hold communication with an invisible spirit, and to be empowered, through his means, to foretel events. They have acquired a knowledge of the medicinal virtues of some plants, and are thereby enabled to cure wounds, and also some of the local diseases. They are deep, shrewd, and comparatively intelligent men, and, having once acquired an ascendancy among their own tribe, their fame soon extends to others.

It is asserted that they have been known to dance, in a state of nudity, in the middle of a large fire, the flames having little or no effect on their body. The effects of the fire is supposed to be resisted by some antidote, extracted from vegetable substances, the preparation of which is only known to the superior sookeahs.

Their knowledge has not extended to diseases introduced by Europeans, many of the natives having been carried off by the small-pox, measles, and other complaints for which they know no cure, and by which their numbers have been greatly diminished. On the first appearance of the measles or small-pox, which have proved as destructive to these Indians as the plague has been to the inhabitants of other quarters of the globe, they abandon their settlements, and fly to some of the numerous keys on the coast for the benefit of the air; on one of these the infected are carefully secluded until they are free from disease;—death generally puts an end to their sufferings.

The Mosquito Shore men have repeatedly attempted to acquire authority over the San Blas Indians, and much blood, in consequence, was formerly shed. The last expedition against the latter took place about forty-five years ago. The Mosquito-men, about 300 in number, were nearly all cut off in the different engagements that took place.

The country of the San Blas Indians is naturally so strong, and the lagoons and harbours so very intricate, that contrabandists, privateers, or pirates, if on friendly terms with the Indians, can always find shelter; and in consequence of the impolitic duties and prohibitions of the New Granadian government, the trade to Carthagena, Porto Bello, &c., may be superseded by the contrabandists.

CHRICO MOLA.—On Mr. Roberts arriving at Chiriqui Lagoon, he ascended the River Chrico Mola, about twenty-five miles, to the principal settlement of the Valiente Indians; a station said to be exceedingly healthy, for the recovery of his health.

He found that the river has two mouths, formed by a small island at its entrance; the one to the westward is broadest, having only about two feet water

on the bar; the other three feet. After passing these entrances, it is of considerable depth up to the first rapid, a distance of about twelve miles.

At this rapid the land rises high on each side, and up to the settlement, the river is so full of falls, rocks, and rapids, that it would be totally impossible for persons unaccustomed to such places to ascend even in the lightest canoes. The Indians are obliged in the ascent, frequently to lay aside their paddles and use poles—and at some places even to haul their canoes over the rapids, which the force of the current renders no easy task—the smooth rocks and rounded stones making it difficult to find a secure footing. Between these rapids, however, there are many smooth and deep parts of the river, some of them about a mile in length, and the banks are covered by a variety of majestic trees and shrubs of the most lively colours. Above is the first Valiente Settlement. The houses are situated at a small distance from the river.

He soon received visits from several families, sometimes from ten to twenty in a group, each person bringing from fifty to eighty pounds of sarsaparilla, in large bags made of silk grass, having a large band of the same material fastened across its mouth.—These bags, when filled, appeared like baskets, of which the band formed the handle; and they were suspended on the back of the Indian by this band across the forehead: women and children were laden in a similar way.

They also brought him abundance of fowls, some fine hogs, and a great many extremely neat bags, or purses, of various sizes, made of silk grass, and dyed of various bright colours, some of the threads nearly as fine as lace.

Scarlet, blue, yellow, and purple, were the most predominant colours; and, when newly dyed, they appeared very bright, but did not stand the rain or weather; these Indians possess some very valuable dyes, but do not know how to fix the colours. They also brought him some small lines from twenty to thirty fathoms in length, made of the interwoven fibres of cotton and silk grass. These they are in the habit of bartering with the fishing Indians of the coast, who use them as lines for catching turtle, &c. He gave in barter for these articles fish-hooks, glass-beads, small Dutch looking-glasses, seamen's knives, and other articles of little value.

The Indians inhabiting the coast assume a superiority over these "Montanios" or Hill people. He found the natives of the interior, harmless, inoffensive, honest in their dealings, and satisfied with whatever was given them in exchange for the commodities they brought.

Many of the people, who then and subsequently visited him, came, as he was told, from the low country, bordering on the Pacific Ocean; having crossed the mountains about thirty miles above this village. These mountains are of considerable elevation, covered with wood to the summits, and form the natural

boundary between the Valientes, and those Indians who occasionally trade with the Spaniards.

Sarsaparilla was one of the principal articles of trade with these people; the kind which is collected in the savannahs is more esteemed than that which is brought from the mountains.

After he had resided some time at Chrico Mo'a, the Indians from the south side of the mountains frequently brought him Spanish money and pieces of silver, for the purchase of iron pots, cutlass blades, earthenware, and dry goods. Many of these Indians had incurred the jealousy of the Valientes, who dislike any intercourse with the Spaniards. Their quarrels on this subject have often ended in bloodshed, and the Valientes seldom approach, or trust themselves within reach of the Spanish territory.

From his first arrival at Chrico Mola, he gradually acquired bodily strength, —and he followed the example of the inhabitants, old and young, by daily bathing in the river, which is here as clear as crystal, and pleasantly cool. Alligators do not ascend higher than the first fall, so that there is no danger from them.

In less than six weeks he had purchased upwards of 5000 lbs. weight of sarsaparilla.

Having heard that the Atlantic and Pacific Oceans could be seen at the same time from the summit of a mountain about thirty miles from Chrico Mola, he proceeded to it, accompanied by an Indian. The way was nearly free from underwood, or any difficult impediment, except ravines, which are, in some places, wide, and the bottoms and sides partly composed of large masses of rock.

On gaining the summit of the mountain, which did not terminate in any peak or cone, but was rather the continuation of a chain, or ridge of mountains, which rose higher than any of those in the immediate neighbourhood.

About 500 yards across this summit, the descent, towards the Pacific was rather abrupt; and more precipitous than on the Atlantic side. Mountains still higher appeared to the eastward in the direction of Panama and Chagres. To the north-west, an immense and continued unbroken chain of mountains presented themselves as far as the eye could reach; and, here and there, various high isolated peaks, having the appearance of volcanoes, sprung up from the chain. *He had a clear and distinct view of both seas*; many of the islands in the Bocca del Toro and Chiriqui Lagoons on the Atlantic side, were distinctly seen, but he could not perceive Quibo, nor any of the islands on the Pacific, which he thought would, if correctly laid down in the charts, have been visible. The immense forests of stately trees which vegetate on the sides of all rivers in this country, and clothe most of the mountains to their very summits, effectually prevented his tracing the course of these rivers. The country, from the spot on which he



obtained this magnificent view, presented, as it were, a map of an immense mountain forest.

When one of the Valientes Indians dies, the body is buried under the floor of the house occupied by the family; the only exceptions to this rule are, when an Indian has been poisoned by a serpent, or slain in a quarrel with one of his own tribe: in either case they are interred under a house in their provision-ground, and their implements of war, and other moveables, are buried with them; their canoe also is generally split in two, and laid over the grave. Even the plantain-walks and provisions on the grounds, immediately belonging to persons so killed are destroyed. On the death of a relation, they manifest extraordinary grief; the women beat their bosoms, tear their hair, cut their flesh, and exhibit the most extravagant sorrow. The son, if there be one, succeeds to his father's house and women. The moveables, such as canoes, hunting and fishing-instruments, arms, trinkets, &c., are divided amongst all the children. If there be no children, the eldest brother succeeds to every thing. The women have little choice in marriage: that affair being always decided by their father, or nearest male relations.

Children, of both sexes, are early taught to swim; one of their chief pastimes is in the water, to which they resort as soon as they can walk. As they grow older they are instructed to use the bow and arrow and spear; and they acquire dexterity by practising with blunt instruments upon the fowls, dogs, or other domestic animals or birds. As they acquire strength, the boys are taken to fish or spear turtle: on these expeditions they are sometimes absent, with the men, three weeks or a month; and, on returning, always divide part of the produce among their neighbours. The girls accompany their mothers to the provision-grounds; carry light burdens of wood, plantains, cassava, and other articles; grind corn, wash and prepare cotton and silk grass, and attend to other domestic duties. They, as well as the boys, bathe frequently during the day; but, from the age of six years, at which time they are generally betrothed, these ablutions are made separately, and with their mothers, who after that period seldom allow their daughters to be out of their sight until marriage, which generally takes place at the age of ten or twelve years.

When a Valiente Indian considers himself affronted or injured by one of his own tribe, he deliberately sharpens his moscheat, or cutlass; and, taking a friend with him, goes to the house of his adversary, whom he challenges to fair combat. The challenge is frequently accepted on the spot, and the duel never ends until one, or sometimes both, are killed or maimed.

They are dexterous in the use of the cutlass, both in attack and defence; it is rare to find a Valiente without deep scars on his body, particularly about the head. If the challenged party puts off the quarrel it is generally made up by

the intervention of friends. Few of them can use fire-arms with effect, but they are expert with the bow and arrow, and are good and dexterous spearmen.

They are in general courageous, possess a keen sense of honour, and continue to merit the appellation given to them by their first discoverers, of "Indios Bravos" or "Valientes." They are a taller race than those of San Blas, and may, from their intercourse with Europeans and other traders, be considered more civilised than most of the other tribes inhabiting this part of *Terra Firma*. Their hatred to the Spaniards, and partiality to the English, are remarkable; and, in point of honesty, they are far superior to the Mosquito-men, to whose king they, however, have paid a sort of tribute, or acknowledgment, annually, which they consider in the light of a gratuity, according to ancient custom, rather than an acknowledgment as subjects. On more than one occasion they have refused to pay this tribute, and about fifty years ago, a dispute took place on the subject, and the Mosquito king's uncle, with the whole of the chiefs and people who then accompanied him, to the number of about fifty men, were sacrificed.

No Sookeah-man, or priest of any kind, lived amongst them during the years that Mr. Roberts visited or resided in their country. Marriage, baptism, and other ceremonies, commonly considered religious, were performed by the elders of the settlement. They are not, however, without ideas of a future state, and an overruling Providence; and to any wonderful or providential escape from danger, or unaccountable preservation, they sometimes give the name of "God business."

They have also some faint idea of spirits, and of another world, where they expect to find good hunting-ground, with game and provisions.

Their houses are built generally near the banks of a river. In constructing them three or sometimes four hardwood posts are driven into the ground, at equal distances, the intended length of the house, to these is secured the roof-tree. Small posts are driven, into the earth along each side, ten or twelve feet apart; long poles or rafters are then laid upon these from the roof-tree and along the sides; the roof is covered with a species of durable palm, and the sides are covered in the same way. Sometimes the roof descends to within five feet of the ground, and the sides behind left open, without any wall. In this case they sleep on a kind of elevated platform, constructed by four posts being driven into the ground at equal distances, so as to form a square frame; a broad plank of cedar-wood forms the bottom. This bed is generally large enough for the husband and two or three wives. When the family is numerous, several of these bed-places are erected round the inside of the house, on a level with the eaves' lower side of the roof. A log of wood, notched, serves for steps to this sleeping berth.

The plantain walks of the Valientes are extensive; and, at Chrico Mola, extended several miles along the banks of the river. These walks are never ex-

hausted, as on some parts of the Mosquito Shore; a continual succession of suckers, or young plants, are always found springing round the foot of the original plant; and such is the luxuriance of their growth, that they are frequently thinned or transplanted. Cassava and Indian corn are cultivated further in the interior; for subsistence, they principally depend upon the plantain, banana, and cassava. Their method of preparing ground for a maize crop, is simple. The man who wishes the work done invites his neighbours to a chichee drink. It is then agreed by the guest to clear a piece of land. On the day appointed every man comes with his axe or moscheat, the trees and bushes are soon levelled, and the grain is loosely scattered on the ground amongst the fallen trees. This is generally done a few days before the commencement of the rainy season. The fallen branches screen the shoots from the sun, and in about five months the ears, having overtopped this covering, is ready for gathering.

After the grain has been collected, the wood is set on fire; and, with the dry stalks of the maize, burns so thoroughly as to leave merely ashes, and the stumps of the trees. The ground is then considered sufficiently cleared for agricultural purpose. The cocoa-tree grows amid every banana or plantain walk. The soil on the borders of the Chrico Mola, and other rivers emptying themselves into Chiriqui Lagoon, is well adapted to its growth; and it arrives at perfection in four or five years, with little trouble to the cultivators.

The soil about Chrico Mola is remarkably fertile; and yields in great perfection almost all the fruits common in South America, among which the mammee, sapodilla, cocoa-nut, orange grape-tree, locust, soupa (which in season is preferred to the plantain, banana, and cassava); and a variety of other delicious fruits.

The soupa, a species of palm with the trunk armed with prickles or thorns, is from fifty to sixty feet high: on the top, the leaves branch out like those of the cocoa-tree—they are pinnated—thin—undulated and frizzled toward the points. It bears several clusters of fruit, each cluster consisting of from eighty to a hundred fruit. The fruit is first green, then yellow like an apple, and grow red as they ripen. They are the size of a hen's egg, and sometimes without any kernel; the fruit is farinaceous, and an excellent substitute for bread or vegetables. The wood of the tree is extremely hard, heavy, and close-grained; it is used for bows, staves for striking turtle, and for spear shafts. The stem is so prickly that the fruit is gathered by means of long bamboos.

Nature has supplied the Valientes abundantly with the mere necessaries of life; their plantations are managed with very little labour, and their woods contain abundance of game: their rivers abound in the finest fish, and their lagoons frequented by the best turtle, and fish and fowl. Formerly the clothing of these Indians was made of a sort of bark, prepared by being soaked in running water,

and afterwards beaten with a smooth heavy club into a cloth resembling chamois leather. This was formed into a square piece, six or seven feet long, and about five feet wide, with a hole cut in the centre to admit the head. Now they are often dressed in a complete European suit; or, in their own words, "true English gentleman fashion."

The wet season is not, with them, considered an unhealthy period. It is one of rest and enjoyment, during which they form parties for drinking weak preparations of cocoa, of which they take immense quantities. Their method of preparing it is simple: it is bruised, or crushed, between two stones to a consistence of paste, then diluted with warm water; and, in this state served in calabashes, containing each about a quart; some Indians drink eight or ten quarts at a sitting, which brings on a state of sleepy insensibility. At these convivialities they tell long stories, or make harangues, in a singing monotonous tone of voice, to which all listen without interrupting the speaker, however improbable the tale may be.

They sometimes from drinking chichee, a sort of wine, made from the fruit of a species of palm-tree, become madly intoxicated. This is rare amongst the Valientes and San Blas men. These drinking orgies are only indulged in on some particular occasions, such as previous to setting off for the turtle-fishing, gathering a maize harvest, a wedding, or the birth of a child.

Mr. Roberts says,—

"There may be many places on the coast better situated for trade; but, for a healthy residence, or permanent settlement of Europeans, I would prefer Chirico Mola River to any other I have seen. Domestic animals increase very fast when the least care is taken of them; a few hogs, which I procured for breeding, as also a quantity of tame fowls, increased so rapidly, that in the end I was at a loss what to do with them until the month of May, when the traders should arrive to take them, and some cows and calves off my hands.

"Mosquitoes, sand-flies, and other insects, which on the coast are so very troublesome and tormenting, are here scarcely known; and, during the whole time of my residence, I slept without being under the necessity of using mosquito curtains. Serpents, or other poisonous reptiles are equally rare, and it is still rarer that any injury is sustained from them."

CHIRIQUI LAGOON has three entrances, one from the eastward round Valiente or Valencia Point; the other from the north-west, by the Sapadilla keys; and a third by the Bocca del Toro Lagoon. The first and second entrances command a sufficient draught of water for ships of the largest class; and the lagoon is capable of containing the whole British Navy secure from all winds. There are several shoals of soft white coral in the lagoon, but all distinctly visible when the sun shines; and the water being, in general, smooth, a vigilant look out is all the pilotage requisite. At the eastern entrance is Paterson's Key, opposite to which, at the northern end of a sandy beach, and not far from the entrance of the harbour, is a cascade, falling from a rock of the height of about five feet

both resembling chamois  
seven feet long, and about  
head. Now they are often  
herds, "true English gen-

healthy period. It is one  
for drinking weak prepa-  
s. Their method of pre-  
two stones to a consist-  
this state served in cala-  
drink eight or ten quarts  
bility. At these convi-  
singing monotonous tone  
aker, however improbable

me, made from the fruit of  
this is rare amongst the  
are only indulged in on  
off for the turtle-fishing,  
child.

ated for trade; but, for  
s, I would prefer Chrico  
increase very fast when  
ured for breeding, as also  
nd I was at a loss what to  
d arrive to take them, and

oast are so very troublesome  
hole time of my residence,  
rtains. Serpents, or other  
any injury is sustained from

eastward round Valiente  
ne Sapadilla keys; and a  
ond entrances command a  
; and the lagoon is capa-  
winds. There are several  
ctly visible when the sun  
vigilant look out is all  
erson's Key, opposite to  
t far from the entrance  
height of about five feet

from the ground, forming a most convenient watering-place, as a seventy-four gun ship may lay close to it. It is superior to Water Key, which, together with Tigers' Island, Provision Island, and many other places on this coast, received its name from the old Buccaneers. The entrance to Bocca del Toro Lagoon, or Bahía del Amirante from the north-west, is narrow, yet sufficient for a vessel to work in or out; and, it has about three fathoms water in the channel; the other entrance, from Provision Island, is also a good channel, of considerable depth: the best entrances into Chiriqui Lagoon are those from the eastward.

PROVISION ISLAND has for many years been occupied by fishermen, from San Andres, and the Corn Islands, who resorted to it to barter: tortoise-shell and other produce with the traders.

Mr. Roberts made many excursions to the various islands and keys in these lagoons, and found plenty of quams, curassowos, pigeons, monkeys, deer, and a variety of other game on all of them. They also produce vanilla. On some of these islands he found a small species of tiger, but not at all dangerous; the climate is considered healthy, the lagoons, notwithstanding the very heavy rains during the season, being at all times open to the sea breeze. Between Provision Island and a small island opposite to it, there is a deep Bight, called Nancy's Cove, completely sheltered from all winds, and in which the water is smooth. From this place to the north-west entrance of the port of Bocca del Toro, is about six miles; and the whole length of both lagoons cannot be less than ninety to a hundred miles.

The buccaneers and free-traders used occasionally to conceal their vessels in these lagoons, by hauling them into creeks or intricate passages, under the overhanging branches of the trees, and then by lowering the topmasts, and fixing green boughs to the yards and masts, so disguised their appearance, that it was almost impossible to discover the vessel.

Even when a discovery was made, no moderate force dared venture to attack an enemy, who, under cover of the bushes, and assisted by their Indian allies, could beat off their assailants without exposing themselves to a single shot.

The banks of many of the rivers falling into these lagoons, are now totally destitute of inhabitants; although, at one period, the country contained a numerous population of various tribes: some of them, from the apparent remains of their ancient settlements, of considerably antiquity. The Chilibeas, the Tiribeas, and Blancos were once numerous, but in consequence of their wars, and the introduction of European diseases, they are now almost extinct.

During one of the turtle-fishing seasons, Mr. Roberts fitted out a large canoe, loaded her with goods to the value of about 300*l.*, and taking two stout lads to assist him, he visited several places on the coast of the Province of Veragua, calling at Cocoa Plum Point, and the small island Escuda Veragua, off the river

of that name—both places much frequented for turtle. From thence he went over to the entrance of the Rio del Oro, the last Spanish settlement on the coast in the above-named province, where he found a party of four people stationed for the purpose of apprising the Spanish merchants at La Concepcion, a town in the interior, of the arrival of any trading vessel on the coast. Here, from two Spanish creoles, he procured, in payment of goods, several ounces of gold dust.

At the river Belen, or Belem, in the year 1502, Columbus was prevented, by the bravery of the natives, and turbulent disposition of his followers, from establishing a colony.

This river is large, and wide at its entrance; but being open to the north-west, it has a bar with no more than four feet water over it at its mouth. The country on each side of the river appeared to be very fertile, and abounding in provisions and natural products of the soil. Coclee River is of a similar character.

The whole of the coast, from Chiriqui to Chagres, is destitute of harbours for large vessels: the mouths of the rivers being completely exposed to the heavy seas which roll in from the north, north-west, and north-east, are completely barred up, and have only a very few feet water over their entrances.

From the Tiribee River to Monkey Point (Punta Chica) the last headland in the province of Veragua, the distance is not more than eight or ten miles; it is easily known by a remarkably bluff rocky islet, distant only a few yards from the mainland. The islet itself is perforated in a remarkable manner through the middle in the shape of a high imperfect arch, under which there is room for a large boat to pass.

The Rio Culebras, or Snake River, is considered the boundary between the province of Veragua and Costa Rica;—and, to the northward of this river, the Blancas, who are believed to be the fairest Indians in South America, sometimes repair, in large parties, for the purposes of hunting and fishing. They are a mild race, extremely shy, and obliged to be constantly on their guard against their enemies, the Tiribees and others.

Between Matina and Monkey Point, the country, which is thinly inhabited, presents a beautiful appearance of hill and vale, well watered, but destitute of good harbours and headlands. The following are the names of rivers and places in this tract, viz., Rio Quemado, Point Caneta, De las Doraces, De Dios, Banana, Blanco Point, San Antonio, Line Bight, Grape Key, Salt Creek, and the small open roadstead of El Portete.

Salt Creek is about twelve miles from Matina, which, with the small harbour of El Portete, may be called the sea-port of Cartago; the bay opposite to Matina River being nothing more than a wild open roadstead, where it is almost im-



possible to land in an European boat: Salt Creek may be distinguished by several small islands lying off the point of land at the south end of the bay, from which it is not more than five or six miles distant. This is the principal resort of the contraband traders, when their cargoes cannot be landed at Matina River. That river has its source more than eighty miles in the interior; and it is joined, at about thirty miles from its mouth, by a tributary river, where there was a fort, named Castillo de Austria; from whence, for about eight leagues, there was a road to an Embarcadero, or carrying-place, about twelve miles from Salt Creek. During the last ten years of Spanish rule, the citizens of the United States regularly, but clandestinely, visited this port every season;—one house in New York sent annually three or four fast sailing schooners to an agent at Salt Creek, who disposed of the cargo, and collected the proceeds, during the time schooners were running down the coast, trading with the Indians for tortoise-shell, copal, and other gums, sarsaparilla, tassao, &c. This may still be considered very much the character of the trade carried on.

The city of CARTAGO, the capital of the province of Costa Rica; had an estimated population, in 1823, of 37,716 souls; but, about two years after that period, it was nearly destroyed by a tremendous earthquake, which shook the whole Isthmus of Darien.

The mountain of Cartago is an active volcano, situated far back in the interior; it frequently emits fire and smoke, and is an excellent landmark to navigators—being seen, in sailing along the coast, at an immense distance.

From Matina, in proceeding north along the shore, are the rivers Vasquez and Azuelos; and to the northward of these, the Bocca de la Portuga, or Turtle Bight—at this place the finest turtle are killed annually, merely for the sake of their manteca or fat, which is melted into oil, and used by the Indians and others as a substitute for butter. Most of the fishermen, on their return from the southwards towards home, stop at this place for the purpose of procuring this oil and turtles' eggs, which latter are dried in the sun to preserve them; and in this way many thousands of turtles have been annually destroyed or prevented from coming to maturity.

During the months of April, May, June, and July, the green turtle comes in from various keys, and places a great many leagues distant, to several parts of the Mosquito Shore, especially to the sandy beaches in the vicinity of Turtle Bogue, to deposit their eggs. At this season the sea is covered with what the fishermen call thimbles—a small blubber fish, in shape not unlike a tailor's thimble; these, and a sort of grass growing at the bottom of the sea, is their principal food. The turtle has large lungs, and cannot sink deeper in the water than five or six fathoms, being obliged to come frequently to the surface for air. The male and female remain together about nine days, during which time the female feeds and keeps in good condition; but when they separate the

male is totally exhausted, and unfit for use as food. Some time after, the female crawls up the sandy beaches, and prepares to lay her eggs; she makes a circle in the sand, then digs a hole, about two feet deep, in which she deposits from sixty to eighty, covers them up, and goes off, generally before daybreak. About the fifteenth night afterwards she returns, and deposits the same number near the same spot. The young turtle are hatched in about thirty-two days, and immediately find their way into the sea. Both the hawksbill and loggerhead turtle keep the same season; but, if a trunk turtle, which is of immense size, and remarkably fat, is found dead on the beach, neither kind will lay their eggs within a mile of the place, for which reason trunk turtle is never killed.

The handle of the spear with which the Indians *strike* turtle is made of very hard wood; the head is a triangular-shaped piece of notched iron, with a sharp point; a piece of iron is joined to this, which slips into a groove at the top of the spear handle, and has a line attached to it which passes through eyes fastened in the shaft of the spear, to which a float is fastened. The Indian, when near enough, raises the spear over his shoulder, and throws with such skill, that it takes a circular direction in the air, and lights, with its point downwards, on the back of the turtle, penetrating through the shell, and the point becoming detached from the handle, remains fastened in the animal's body; the float shows on the surface of the water which way the turtle moves; it is then soon brought up, and secured by means of the line attached to the spear-head.

The turtle has many enemies which destroy both itself and its eggs;—such as the racoon, squash, fox, &c. The congar, or American lion, and a species of black tiger, will also watch the turtle when coming to lay its eggs, seize and haul it into the woods, and there devour it.

Pursuing the voyage from Turtle Bogue, we come to the Rio Colorado. Its entrance is wide, but there is too little water on the bar to admit ships of any size, though sufficiently deep inside. It takes its name from the muddiness of its waters, which discolour the sea to a considerable distance; and, in the rainy season, its entrance may be easily found on the coast, by this discoloration, and by the extensive green downs to the south.

A communication between it and the great River de San Juan (running out of the Lake of Nicaragua), takes place at a distance of about thirty miles from its mouth, by the branch Serapini. Its course in the interior is nearly parallel to the River San Juan, and is said to be joined by many streams having their sources in the mountains to the southward of the Lake of Nicaragua. It enters the ocean about ten miles from the harbour of San Juan; but, in most charts, it is erroneously laid down at a much greater distance to the southward.

The harbour of SAN JUAN DE NICARAGUA is the best for large vessels, on the whole range of coast between the Bocca del Toro, and Cape Gracias à Dios—to which latter it is also superior in not being exposed to southerly winds.

the time after, the female  
eggs; she makes a circle  
which she deposits from  
before daybreak. About  
the same number near  
at thirty-two days, and  
hawkbill and loggerhead  
is of immense size, and  
kind will lay their eggs  
is never killed.

*strike* turtle is made of  
of notched iron, with a  
s into a groove at the top  
ch passes through eyes  
fastened. The Indian,  
d throws with such skill,  
with its point downwards,  
and the point becoming  
al's body; the float shows  
; it is then soon brought  
pear-head.

h itself and its eggs;—  
merican lion, and a species  
to lay its eggs, seize and

o the Rio Colorado. Its  
o admit ships of any size,  
e muddiness of its waters,  
, in the rainy season, its  
lo.ation, and by the ex-

San Juan (running out of  
about thirty miles from its  
terior is nearly parallel to  
reams having their sources  
agua. It enters the ocean  
in most charts, it is erro-  
thward.

the best for large vessels, on  
and Cape Gracios à Dios  
posed to southerly winds.

There is a sufficient depth of water, and room, at the upper part, for fifteen or twenty ships of the largest class, besides smaller vessels; which, when there, would be completely land-locked.

Many of the fishermen and Indians, on their return from the southern fishing grounds, call in this neighbourhood, for the purpose of taking *manatees* in the river, and in a creek at the upper end of the harbour. Many of these fishermen remain to cure the meat, on the sandy point at the entrance of the harbour, without being molested by the Spaniards. This animal may be considered the connecting link between quadrupeds and fishes; it has the forefeet, of the former, with the tail of the latter—spreading out in a horizontal direction like a large fan. Beneath the skin, which is hard and thick, there is a deep layer of sweet fat. The meat in its thickest parts is streaked in alternate layers of fat and lean, and is excellent food. Persons afflicted with scorbutic, or serofulous complaints, are soon cured by using it freely; the blood is said to become purified, and the virulence of the complaint, thrown to the surface of the body, quickly disappears. The manatee is extremely acute in its sense of hearing, and immerses in the water on the slightest noise; it feeds on shoots of grass growing on the banks of the rivers, and will rise nearly two-thirds of its length out of the water to reach food. It is found only in the solitary, and least frequented creeks and rivers; the male and female are generally together; their usual length is from eight to twelve feet, and it weighs from 500 to 800 lbs.: some of them are, however, much larger, weighing from 1200 even to 1500 lbs. The Indians generally creep up to them early in the morning, when they are feeding, and kill them with a harpoon; but if the least noise is made, they immediately sink and escape.

Between the Rio de San Juan and Point de Gorda, a distance of between thirty and forty miles, the coast forms a large bay, into which flows the Rio Trigo (Corn River), Indian River, and several smaller streams, some of which, in most of the charts, are erroneously laid down as having communication, in the interior, with the River San Juan by Indian River.

Mr. Roberts says,—

"I never could trace the report to any authentic source; neither in the passage up and down the Rio San Juan, could I discover such a communication. Between Corn River and Point de Gorda, is Grindstone Bay, with anchorage in from four to five fathoms water. At a short distance from the coast, the country here rises considerably; and from the neighbourhood of San Juan to Bluefields, it is occupied by the Rama Indians, whose principal settlement is at Rama River, or Rio de Punta Gorda, a noble stream, which is said to have a course of about eighty miles, or upwards, from the interior, through a fertile country, and passing between two mountainous ridges at a short distance from the sea-shore."

The plateau of Costa Rica extends between 9 deg. 20 min and 10 deg. 20 min north latitude. The elevation of the plateau is estimated at more than 2000 feet above the sea. In winter the mercury in Fahrenheit sinks to the freezing point. High peaks rise in the plateau to more than 10,000 feet above the sea. Most of them are or have been volcanoes.

Towards the Pacific and the Gulf of Nicoya the descent is gradual from the table lands. The descent towards the east coast is abrupt, and terminates about twenty miles from the sea: the intermediate district being occupied by a low and level country, covered with forests, and subject to inundations. The numerous rivers which descend from the eastern side of the table-land of Costa Rica and Veragua bring down during the rains more water than can be carried off by the rivers. The whole plain, with the exception of a few spots, is consequently laid under water, to a depth varying from five to thirty feet. Through this plain, and parallel to the coast, the Canal de la Baya is said to be navigable to a great extent, the places where it is interrupted by shallows not being numerous. The greatest part of the eastern plain of Costa Rica is occupied by native tribes.

On the Pacific the Gulf of Nicoya has a broad open entrance, growing narrower further inland. It is about seventy miles long, contains good harbours, and several islands, near which pearls are fished, and a shell-fish found which yields a bright red dye.

THE PLAIN OF NICARAGUA extends north of the table-land of Costa Rica: towards the Mosquito coast, and is nearly a flat; to the west it is more undulated. A continuous range of hills, connected with the north-western part of the table-land of Costa Rica, traverses the plain in a north-west and south-east direction towards the Pacific. Where these hills approach the Lake of Nicaragua there are several volcanoes. Farther to the north-west between the lakes of Nicaragua and Managua and the Pacific, the hills are low, and disappear opposite the north-western extremity of the Lake of Managua: they are succeeded by a low and level plain, about ten or twelve miles wide. On the north volcanoes rise behind the Bay of Conchagua. The northern part of the Plain of Nicaragua is little known.

North-west from Nicaragua is the Lake Managua. In the middle of this lake stands the conical-formed island of Monotombito. On the north-western shores of Managua rises the volcano of Monotombo, which usually sends forth smoke.

The Plain of Nicaragua is hot throughout the year. It is covered with large forests of remarkable luxuriance. Scarcely a day passes without rain, especially near the shores of the Atlantic, where the rain often descends in torrents. In the volcanic country, the climate is less wet and more healthy.

Cacao, indigo, rice, Indian corn, bananas, and cotton, are cultivated in this plain. Mahogany, cedar, and pine abound in the forests. East from Lake Nicaragua are extensive pastures, on which multitudes of cattle, horses, and mules are reared, a considerable number of which are sent to the northern countries, as well as hide, and cheese of an indifferent kind. On the western coast, pearls and mother-of-pearl shells are taken.

## CHAPTER VII.

## OBSERVATIONS ON THE CONSTRUCTION OF A CANAL BETWEEN THE ATLANTIC AND PACIFIC OCEANS.

As far back as the final conquest of Mexico by the Spaniards, the uniting of the waters of the Atlantic with those of the Pacific, was projected. Cortez first suggested the bold plan, which political and moral difficulties, more than physical obstacles, have, hitherto, prevented even the attempt at execution.

Three parts of the great Isthmus have each of them had their advocates as superior to the other two. The Isthmus of Tehuantepec, or the narrowest part of Mexico,—that of Panama,—and that of Nicaragua.

A survey of the Isthmus of Tehuantepec was executed in the years 1842 and 1843, under the direction of the engineer, Signor Gaetano Moro. A long report was drawn up by him in which he states that,

“On accepting the direction of the scientific commission with which I have had the honour to be intrusted, one of the first points to which I directed my attention was the investigation of all the former data upon the subject.

“With the celebrated Hernando Cortes originated the idea of a communication by this isthmus between the two oceans. Nevertheless I am not of opinion that Cortes contemplated the opening of a canal, for although it is observed in the work of Lorenzana, that ‘Cortes had studied mathematics,’ and that for more than a century the construction of locks had been practised in Italy, still their use was but of limited application, and on so small a scale that it is not probable they had much engaged the attention of Cortes.”

With respect to the Tehuantepec scheme, much stress is laid on the navigation of its chief river :

“Towards the end of the seventeenth century, Dampier, speaking of the Coatzacoalcos, said—‘This is one of the principal rivers of this coast; it is not half the breadth of the Tabasco river, but deeper. Its bar is less dangerous than any on this coast, there being fourteen feet of water, and but little sea: within the bar there is much greater depth, and a bed of soft oasie ground.’ \* \* \* \* ‘This river hath its rise near the South Sea, and is navigable a great way into land, especially with boats or small craft.’

“The oldest amongst the documents of most importance is the narrative of a voyage of discovery which the engineer, Don Augustin Cramer, governor of the castle of San Juan de Ulua, performed in 1774, by order of the viceroy, Don Antonio Maria Bucareli.

“After his arrival at the isthmus, by the Gulf of Mexico, he observes:—‘The bar of the river Coatzacoalcos has on it, at half-tide, twenty-four palms of water, excepting a very small portion of its length, on which there are only eighteen palms.’”

Signor Moro proceeds and says—

“These soundings correspond with those taken on the first survey, and afterwards by me; for which reason, and as frequent soundings taken by the present pilots during the last thirteen years agree with them, it may be inferred, that the said bar is permanently in the same state, or that if any variation occurs it is so inconsiderable that it has escaped notice.

“After passing the bar the river is six to eight fathoms deep.”

Cramer continues his narrative, briefly describing, but with admirable exactness, the course of the river up to Mal Paso, and demonstrates the facilities which the country presents for making a good road from this point to Tehuantepec, concluding with the following observations:

"The river courses, with the mountain chain interrupted between Santa Maria Petapa and San Miguel Chimalapa, and the evenness of the grounds, plainly indicate that it would not be a work of great difficulty, nor excessively costly, to effect a communication between the two seas across this isthmus. In the supposition that the waters of the rivers Almoloya and Citune were held back, a canal might be opened to join them with those of the San Miguel or Chicapa, the course of which into the Pacific Ocean, by the bar of San Francisco, passes by the Venta de Chicapa, and from this spot forwards there are no further difficulties, because it is one perfect plain as far as Tehuantepec."

It was with reference to these results that Baron de Humboldt, after having very properly asserted that until then "the topography of the Isthmus of Tehuantepec was quite unknown in Europe," adds, "we cannot doubt that this point of the globe deserves no less attention than the Lake of Nicaragua."

In 1820, Robinson, speaking upon the same subject, writes, "We will now proceed to examine another (route for a canal) which, although it be deficient in some of the natural advantages of Costa Rica, still possesses others of so important a character as to render it almost doubtful to us at which of the two places the desired communication ought first to be opened."

And, speaking of the Coatzacoalcos, he adds, "it is the only port in the Mexican gulf where vessels of war, and others of a large size, can enter, and is far superior either to Pensacola or Espiritu Santo. There are at all seasons on the bar, at the mouth of that port, twenty-two feet water."

In the year 1824, the state of Vera Cruz and the federal governments appointed each a commission to survey the isthmus: the former chose Don Tadeo Ortiz, and the latter selected Colonel Don Juan de Orbeagozo of the general staff.

The attention of Ortiz was specially directed to colonisation, and the cultivation of these fertile districts, upon which he enlarges with much enthusiasm. He also proposed to render the Coatzacoalcos navigable to the confluence of the Malatengo; and further to construct a road from this point to the Pacific, passing through the Portillo de Tarifa, the Venta de Chicapa, and the lagoons.

The bar of the Coatzacoalcos is said by him "to be permanent and constant, forming two canals or channels; that to the left or the west has on it in the rainy season (that is, from the beginning of June to the end of February) three and a half fathoms of water, or twenty-one feet, these being increased to twenty-three at high tides. That on the right or to the east, has two and a half fathoms, or fifteen feet, and both during the dry season lessen three or four feet, the principal channel maintaining itself at not less than eighteen feet, except perhaps under extraordinary circumstances. When a vessel would effect an entrance, with a view only to greater security, the fifteen feet channel should be preferred, because it has less current in it, and is probably wider, and because, when the sea-breeze blows hard, the currents are rapid in the great channel setting from east to west, and without taking a pilot it would be difficult, if not dangerous, to be entered by vessels of great draft of water.

"Since the direction of the channels is from north to south, we are of opinion that vessels can enter with the wind from north, north-east, and the easterly and southerly monsoons, by keeping to the wind. The prevailing winds offer no difficulty with the same precaution, only attending to the currents, which as before said, run with rapidity from the east to the west, and might cause vessels to be stranded. However, there are pro-



with admirable exact-  
nstrates the facilities  
this point to Tehuan-

between Santa Maria  
grounds, plainly indicate  
ostly, to effect a commu-  
osition that the waters of  
be opened to join them  
to the Pacific Ocean, by  
from this spot forwards  
far as Tehuantepec."  
boldt, after having very  
nus of Tehuantepec was  
oint of the globe deserves

" We will now proceed  
eficient in some of the  
important a character as  
e desired communication

only port in the Mexican  
and is far superior either  
bar, at the mouth of that

ederal governments ap-  
rmer chose Don Tadeo  
rbegozo of the general

onisation, and the cul-  
with much enthusiasm.  
o the confluence of the  
t to the Pacific, passing  
the lagoons.

nent and constant, form-  
on it in the rainy season  
three and a half fathoms  
three at high tides. That  
een feet, and both during  
maintaining itself at not  
circumstances. When a  
r security, the fifteen feet  
nd is probably wider, and  
in the great channel set-  
difficult, if not dangerous,

h, we are of opinion that  
he easterly and southerly  
no difficulty with the same  
id, run with rapidity from  
However, there are pro-

bably some periodical variations to the phenomena, which mariners would be the most competent to appreciate for their guidance.

"The departure of vessels by both channels cannot of course take place with the above winds, but easily with those from the south and west, and off the land. The latter of which almost every day prevails, at least during the rainy season, from after midnight till eight or nine in the morning, when the sea-breezes commence, on which account vessels should proceed to sea after five o'clock, A.M., until seven, but not later than eight, which is allowing sufficient time for vessels to be beyond the danger of drifting into the dangerous iron-bound bay, which is formed by the ridge of San Martin, running out to a promontory."

These difficulties for the entrance and exit of vessels, would be obviated by steam-tugs at the mouth of the harbour.

The survey of Senor Orbeagozo was made contemporaneously with that of Senor Ortiz, but he admits that he was in want of many things, and that on this account the results of his rapid examination must be defective under the unfavourable circumstances in which he was placed.

Senor Orbeagozo found, as well as Senor Ortiz, that it would be both easy and advantageous to render the Coatzacoalcos navigable as far as the confluence with the Alaman (or Malatengo); and from this point he proposes a carriage-road to be made as far as the lagoons, passing by the Chivela instead of by the Portillo de Tarifa, as proposed by Ortiz.

Signor Moro and his assistants, well provided with proper instruments, arrived at Tehuantepec on the 28th of May, 1842. The journey from Mexico had occupied nearly a month, and the roads were so bad that almost all the instruments had been more or less injured.

"In the description of the Coatzacoalcos, given by Captain Robles, I have not found any thing that does not agree with my own observations and notes, excepting the width of 700 metres attributed to the river near its mouth, where it is widest. Judging from sight only, I had supposed it to be 500 at the utmost; but as Messrs. Robles and Gonzalez measured that distance by means of a micrometer, it is probable that my calculation was incorrect. Besides, this question, after all, is quite insignificant, and I only mention it that the report of our operations may be as correct and accurate as possible."

The following report is literally the same as that which was forwarded by Captain Robles after his exploration:—

The river Coatzacoalcos, according to the report of Captain Robles, takes its rise in the unexplored part of the Sierra Madre, and the highest point in its course visited by Signor Moro, was at its confluence with the Chimalapilla, from whence he examined it to its mouth in the Gulf of Mexico, situated in 17 deg. 8 min. 30 sec. north latitude, and 94 deg. 17 min. west longitude from Greenwich.

The Chimalapilla flows into the Coatzacoalcos on its right bank, seven kilometres, about four miles and one-third English, to the south-south-east of the village of Santa Maria Chimalapa. At this confluence it is 119 metres,\* or about 396 feet above the level of the sea.

\* The metre is equal to 3 feet, 3,371 inches.  
The kilometre is equal to 1093, 6389 yards.  
1 English mile is equal to 1609 3-10 French metres.  
1 English mile is equal to 1760 English yards.

On the same side, and at a short distance below the Chimalapilla, is the confluence of the River del Pinal, so called because it flows through mountains on which pine-trees were cut by the Spanish government and sent to the Havannah for the masts of large ships. This part of the Coatzacoalcos is still called the River del Corte (of the cutting).

As far as the confluence with the River del Milagro, which joins on the left at two kilometres and a half to the west-north-west of Santa Maria, the Coatzacoalcos flows through a deep ravine, with a descent of forty metres in the space of nineteen kilometres, that is 0.21 metres in every 100 metres. "The mountains which border the channel are at first very high and precipitous, but gradually lowering and softening in their character as the mouth of the Milagro is approached, they then appear only as hills of moderate elevation, and the river has changed from being a rapid torrent, in which the rafts could with difficulty float, into a quiet stream, with only occasional rapids of small extent. The rocks on the banks of the river are of sandstone, calcareous spar, and slate, although this last but rarely occurs. The limestone is excavated by the river, which appears to pass under the ruins of a bridge."

On small patches, on the borders of the river, the Indians of Santa Maria plant maize, tobacco, and cocoa; some of these tracts of land are only accessible on rafts, and others only by craggy pathways.

Beyond the confluence of the Milagro, the river previously running from east to west, flows towards the south-west as far as the junction of the Escolapa.

From the Malatengo to the mouth of the Sarabia, the depth is generally from one-and-a-half to two-and-a-half metres, and sometimes even five metres deep, or from about five to sixteen feet.

Mal Paso has a strong rapid a little below it formed of various ridges of calcareous spar and granite, and for a distance of about 180 metres, or about 200 yards.

After the junction of the Sarabia the hills are inconsiderable, and nearly disappear a little below the River Jumuapa (or de la Puerta); the rapids are less frequent, and the last, called the Suchil, occurs before reaching the mouth of the River Jaltepec.

The rivers Sarabia, Jumuapa, and Jaltepec, flow into the Coatzacoalcos from the left bank, and the Chalchijapa the right hand.

The course of the Coatzacoalcos from the confluence of the Malatengo to that of the Jumuapa is from south to north; then from north-west until it meets the Jaltepec; and thence to the bar about north-east. The whole length of the Coatzacoalcos, from the mouth of the Malatengo to the Sarabia is thirty-five kilometres; from the Sarabia to the Jumuapa, twenty-seven kilometres; from the Jumuapa to the Chalchijapa, thirty-six kilometres; and to the Horqueta, sixty-five kilometres more, being a distance of 163 kilometres, or about 110 English miles between the Malatengo and the Horqueta.

The banks, after leaving the hills, are not steep, and generally from three to five metres high: they are occasionally covered by the floods. At some few places, the *cerritos*, or hillocks, are from twelve to twenty metres high, and are formed of clay.

Where these low and sloping banks occur, the river spreads laterally, and the slowness of the current, after the confluence of the Jaltepec is scarcely apparent, the depth of the stream does not therefore increase; and during the dry season, the shoals are covered only by half a metre, about twenty inches, of water. These shoals are formed of sand and gravel. Those of any extent are, the one commencing below Tecolotepec, which occupies the greater part of the bend of Cascajal; that between the River Naranjo and the brook Churriagao; that of Cuapinoloya, between the island of this name and one a little lower down; and lastly, that of Horqueta, obstructing the entrance of the two branches of the river which divide at this point.

These branches unite after having formed the Island of Tacamichapa. The one to the west is longer and narrower than that to the east called Apotzongo. The length of the first is fifty-five kilometres; its width between ninety metres and 100 metres, or about twenty metres to thirty metres less than the river was before its separation, and the depth is above four metres. Several streams fall into it. In the west there occurs the Paso de la Cienaga, which is only two leagues distant from the village of Jaltipan; and in this same branch is the pass of Blancos, at a distance of twenty-one kilometres from the town of Acaucam, the capital of the district.

The Apotzongo, or largest branch, is forty kilometres long, and on its right bank, twenty-nine kilometres from Horqueta, is the village of San Miguel de los Almagres (or Hidalgo-titlan), the first inhabited place met with coming down the river. Below this point the water is constantly six metres to seven metres deep; but a little above Los Almagres, between the strands of Mistan-grande and Gaviota, it is interrupted by a large shoal.

Below the re-junction, the Coatzacoalcos receives from the right the streamlet Ishuatepec, the stream of Otapa, and the River Coachapa, the mouth of which is sixteen kilometres from the lower end of the Island of Tacamichapa. The source of this river is unknown, and the district it traverses is a desert; it has been ascended in canoes for twelve days, which is the same time as that occupied in going up from the bar of the Coatzacoalcos to the pass of Sarabia, and schooners have also sailed up it to a sugar plantation twelve kilometres above the entrance. Three leagues higher up, it receives the river Coachapa, into which flow the waters that leave the Coatzacoalcos at Cascajal. The stream Otapa flows from some small lagoons which yield salt.

Seven kilometres below the confluence of the Coachapa, and on the opposite

shore, is the village of La Fabrica, or Milan-titlan; and at seven kilometres more below this, the River Uspanapan joins the Coatzacoalcos from the right.

Half-way, between the River Coachapa and Mina-titlan, on the left bank in front of an islet, are the creeks Tacojalpa, Ojozapa, and Cuamecatan, a place where the pine logs for the arsenal at the Havannah were formerly brought for exportation.

Of the villages founded by Don Tadeo Ortiz, only Mina-titlan and Hidalgo-titlan now exist.

The Uspanapan is the most considerable tributary of the Coatzacoalcos; its course is broad, flowing through an uninhabited country; its sources are unknown, but generally supposed to come from a range of mountains, often visible to the south-east from the upper part of the Coatzacoalcos. This range has the reputation of being rich in gold and silver minerals, and has been explored by expeditions, which ascended the river in canoes for sixteen to eighteen days, and some are said to have done this even for twenty-six days. On the banks of this river, at thirty-eight kilometres from its mouth, a Mr. Baldwin of Mina-titlan built a schooner a few years since.

Below the Uspanapan, near Paso Nuevo, the high road runs, leading to Tobasco. At sixteen and a half kilometres below Uspanapan, and eight and a half kilometres from the bar, from the left, the confluence River Tierra Nueva, or the Calzades, flows in, and is the channel by which the Coatzacoalcos unites with the River Huasuntan, which empties itself into the sea by the Barrilla, not passable for vessels of any size.

The banks of the river here are very low, frequently flooded, and there are many creeks.

The depth of the Coatzacoalcos, from the junction of the branches which form the Island of Tacamichapa to the mouth of the Coachapa, is eight metres, rather more than four and a quarter fathoms; and from this to the bar, not less than ten metres to twelve metres, or four-and-a-half fathoms to six-and-a-half fathoms. Its breadth, where narrowest, is from 120 metres to 150 metres; and in some places below the mouth of Tierra Nueva, it is nearly 7000 metres. As far as the Island of Tacamichapa, a distance of fifty-five kilometres (thirteen Mexican leagues nearly, or rather more than thirty-four English miles), or at least up to the confluence of the Coachapa, the Coatzacoalcos is navigable in all seasons and for every class of ships, forming a convenient as well as a most secure harbour. Schooners might ascend as far as Horqueta by the Mistan branch and to Hidalgo-titlan, and higher by that of Apotzongo.

From the battery on the left entrance of the river, the channel is to be seen through the breakers on the bar, which is said never to vary its position. Signor Moro says:

“ We know well that there is a sufficient depth of water for large ships (since but

a few years ago two large French vessels with colonists had entered the channel), we examined it ourselves in an open boat, going out to the distance of 3000 metres, where we found fifteen metres water with a rapidly increasing depth. The shallowest water we found on the bar was 6.2 metres, and we were not certain that we had gone over the deepest part of it.\* A North American pilot, who resides in the establishment of Mr. Baldwin, assured us that he had many times crossed the bar, and that he had never found less water upon it than twenty-one English feet, equivalent to 6.4 metres. This account nearly agrees with our own observation, and confirms the old opinion that the bar does not shift, a circumstance easily explained, since the current of the river is slow, and the tides are almost imperceptible at its mouth."

In the vast forests which cover the shores of this river and its tributaries, excellent ship-building timber, as well as dye-woods, are to be found in profusion; the principal trees seen are the tall pine trees of the Sierra de Chimalapa; the large cedars along the river, especially above the stream of the Perlas; superb mahogany, and other hard and close-grained trees, such as *javicues*, *huayacanes*, *macyos*, and *paques*, from the latter of which crooked timbers were cut in the time of the Spanish government for vessels of the largest burden.

The abundance of durable ship-timber which grows on the borders of the river,—the convenience and security of the port,—the facility of defending its entrance by batteries, all combine to render *the Coatzacoalcos the fittest place in the Gulf of Mexico for the establishment of a depôt*. These advantages were suggested to the Spanish government by the engineer Cramer, in the year 1774. In 1778, another engineer, Don Miguel del Corral, submitted to the viceroy a plan for the construction of an arsenal, with two slips for vessels of every size, and a fort to defend the entrance of the river.

M. Moro says,—

"The various plans which I am about to submit, are formed on the supposition of Coatzacoalcos being rendered navigable as far as its confluence with the Malatengo, and the Bocca barra of San Francisco fitted for the admission of large vessels. Both these ends are, in my opinion, attainable without having to overcome extraordinary difficulties."

Of the five projects of Signor Garay and of Signor Moro, the last is that which they decide as the best. After having conveyed by a trench to the immediate neighbourhood of Tarifa, as a summit level, the waters of the Ostuta and Chicapa, the next consideration would be to take advantage of the beds of the rivers, which from that point flow toward both oceans. The stream of Tarifa, and the rivers Chichihua and Malatengo, might be rendered navigable, or followed on the one side, and on the other the Monetza and the Chicapa.

The commissioners say they "do not pretend to have indicated the *only* means of effecting the desired canal transit, much less do they flatter themselves of having proposed the best, and only hope to have been the means of showing the practicability of the undertaking."

\* "When we reached the greatest distance from the land, the rusty shanks of the rudder of our boat broke, and this compelled us to return immediately, without taking any other soundings, as we had intended."

"ESTIMATE OF EXPENSE.—Dutens, speaking of the Caledonian Canal, which he visited before its completion, observes, that 'in a great undertaking of this kind it is impossible to pre-estimate the cost of every part.'

"If in Europe, where it is comparatively easy to obtain correct data in these matters, it is considered venturesome to name beforehand a sum as the probable cost of an undertaking of this nature, it must necessarily be more difficult to do so in the present case, from the want of the requisite particulars. However, by making use of proper investigations, and tending to over-estimate the expense rather than to diminish it, I trust to come near the truth; nor is it possible to expect more in our present disadvantageous position.

"It would be an error to suppose that every portion of the work must, in our case, cost more than it would in Europe. The prodigious quantity of timber of the best quality which the projector is authorised to use at pleasure, in virtue of the grant made to him by government, and which lies profusely in every part through which the canal would pass; the excellent kinds of building stone, the lime, bitumen, clay, and all other necessary materials, which nature seems to have taken pleasure in scattering in the most convenient spots; and, lastly, the ground and the waters, the acquisition of which occasions often considerable expenditure, and which, in our case, if it did occasion any at all, would be so trifling as not even to be worth mentioning, are all advantages in favour of our undertaking, and which very few of the same kind in Europe could easily command.

"The canal, which I have taken as a model, is the Caledonian, the dimensions of which appear to me sufficient. To alter them much would occasion a considerable increase in the expenditure, perhaps without a suitable compensation, whilst the alteration required in the dimensions of some of its parts for the admission of steamers destined to a transatlantic navigation, would not make it much more expensive.

"Each lock of the Caledonian canal cost, upon an average, 200,000 francs, and therefore the whole twenty-seven amounted to five millions and a half.

"Selecting the proper ground, the declivity of the proposed canal is:

From the table-land of Tarifa to the Pacific . . . . . 200 metres.

From the same point to the mouth of the Malatengo . . . . . 160 "

"Giving to it a number of locks proportionate to that of the Caledonian canal, there would be required:

On the side of the Pacific . . . . .	89 locks
On the side of the Atlantic . . . . .	72 "

Total number of locks. . . . . 161

But he reduces this number to 150.

"The longitude of our canal would be eighty kilometres, or nearly forty-nine miles and three-quarters.

"The trench, intended to convey to Tarifa the united waters of the Ostuta and the Chicapa, would be about twenty-five kilometres in length, or about sixteen miles and an eighth, and we will give to the section of its excavations forty square metres of surface. We will take ten francs as the cost of excavating a cubic metre of ground according to what is actually paid in Mexico and the United States for a similar work in soils analogous to that of the isthmus.

"The trench necessary to join the Ostuta to the Chicapa might be five kilometres in length at the utmost, and allowing for unforeseen obstacles in this part of the country on account of the nature of its rocks, we will suppose it to cost three millions of francs.

"Lastly, let us apply four millions more to regulate the course of the Coatzacoales and to excavate the lakes and the Bocabarra.

"Then, summing up the preceding calculations, the total amount of the work will be found to consist of the following sums:



Caledonian Canal, which he  
rtaking of this kind it is im-

orrect data in these matters,  
e probable cost of an under-  
to do so in the present case,  
aking use of proper invest-  
to diminish it, I trust to  
our present disadvantageous

Cost of 150 locks at 200,000 francs . . . . .	30,000,000 francs.
" 80 kilometres of canal at 475,000 francs . . . . .	38,000,000 "
" 25 kilometres of trench, at ten francs per cubic metre . . . . .	10,000,000 "
" 5 kilometres of trench at fifteen francs . . . . .	3,000,000 "
Regulation of the Coatzacoalcos, lakes, und Bocabarra . . . . .	4,000,000 "
	85,000,000 "
Total cost . . . . .	85,000,000 "
Or sterling . . . . .	£ 3,400,000 "

Other estimates have since been made, which calculated the expense at 20,000,000Z. sterling.

DESCRIPTIVE SKETCH OF THE ISTHMUS OF TEHUANTEPEC.—Robinson, who examined the locality, says—

"If, on a topographical survey of the isthmus, it shall be found practicable to cut a canal, there is no place where such an undertaking could be accomplished with such ease, as in the province of Oajaca. In its boundaries are comprehended a great part of the Isthmus of Tehuantepec. Its salubrity is unequalled on the American continent; even its shores on the Pacific Ocean appear exempted from the usual diseases which afflict the inhabitants of the Atlantic and South Sea coasts.

"The population of Tehuantepec are among the most active and healthy race of Indians we have ever seen, and the cutting of a canal through such parts of the isthmus, as an accurate survey shall show to be fittest for that purpose, could be performed with the greatest facility by the inhabitants of Oajaca."

Mr. Michel Chevalier, who lately visited America, speaking of the isthmus, in one of his recent publications (*Revue des Deux Mondes*, January 1st, 1844), says :

"The exploration of General Orbegozo, confirmed the presence of a magnificent vegetation in the isthmus, which proves the fertility of its soil. Even previous to the voyage of Humboldt, the beautiful forests of Tarifa had attracted the attention of the court of Spain. The fertility of the extensive plain of Tehuantepec was also ascertained, no less than the healthfulness of the country at some distance from the sea. Besides it being well known that the isthmus was once densely populated, there seems to be no reason why it could not be so again."

During the long sojourn of the commission, under Signor Moro, in the isthmus, they, with their numerous attendants, had often to undergo severe toils, and were frequently exposed to the inclemencies of the weather, but none of them experienced any illness.

The Isthmus of Tehuantepec is comprised within the Mexican Republic, and forms part of the departments of Oajaca and Vera Cruz. According to the official reports, published by the Mexican government December, 1841, as a basis for the elections, the former department contained a population of 500,278 inhabitants, and the latter 250,380.

The boundaries of these two districts are not yet definitely settled. This undefined boundary is a natural consequence of the unsettled state of the country. The coasts of the isthmus are the only inhabited portions, and they are separated from each other by an immense forest.

The southern division in the department of Oajaca, or Oxaca, is naturally

the work must, in our case,  
ntity of timber of the best  
in virtue of the grant made  
art through which the canal  
bitumen, clay, and all other  
ure in scattering in the most  
he acquisition of which occa-  
s, if it did occasion any at all,  
all advantages in favour of our  
pe could easily command.

aledonian, the dimensions of  
uld occasion a considerable  
ensation, whilst the alteration  
mission of steamers destined  
expensive.

verage, 200,000 francs, and  
and a half.

osed canal is :  
. . . 200 metres.  
. . . 160 "

the Caledonian canal, there

- . 89 locks
- . 72 "
- . 161

es, or nearly forty-nine miles

waters of the Ostuta and the  
or about sixteen miles and an  
rty square metres of surface.  
etre of ground according to  
a similar work in soils analo-

a might be five kilometres in  
in this part of the country on  
t three millions of francs.

e course of the Coatzacoalcos

al amount of the work will be

divided into two sections. The first occupies the plain which extends from the Pacific Ocean to the foot of the Sierra, and the second comprises the Sierra.

*Politically*, the southern districts of the isthmus constitute the greater part of Tehuantepec, and comprise twenty-four municipalities; the town of Tehuantepec, which the Spaniards called also Guadalcazar, is the head of the district, and the residence of a prefect, a judge, a military commander, and a parish priest. Juchitan and Petapa are the heads of two sub-districts with their respective sub-prefects.

*Ecclesiastically* this division is dependant on the Bishop of Oajaca, and in addition to the parish of Tehuantepec has five rectories.

The whole of the southern territory of the isthmus is estimated to contain about 31,000 inhabitants.

This population is composed of Europeans, Huaves, Zapotecos, Mijes Soques, and Zamboes.

The *Europeans*, constitute an insignificant number of the population.

The *Huaves* are in all little more than three thousand, and occupy the four villages of the coast called San Mateo, Santa Maria, San Dionisio, and San Francisco.

These natives differ materially in their aspect from the other inhabitants of the isthmus. They are robust and well-formed; some among them are intelligent, but the majority are grossly ignorant.

The Huaves of both sexes are generally in a state of almost complete nudity. Their industry consists of little else than fishing: with the produce of their fisheries, however, they carry on some trade. Not possessing vessels to venture into deep water, they only frequent shallow places such as marshes, and the margin of the lakes and of the sea. Although the Huaves are chiefly fishermen, very few among them know how to swim.

The *Zapotecos* constitute the greater part of the southern population of the isthmus, almost exclusively,—sixteen villages out of twenty-four. According to a manuscript obtained by the secretary of the commission, "Montezuma, Emperor of Mexico, after subjugating the Huaves, proceeded to the conquest of Guatemala, but whilst he struggled with the difficulties of the war, Cosijoesa, King of Teozapotlan and of the Zapotec nation, assisted by the King of Misteca, drove the Mexicans away, took possession of Tehuantepec, and maintained the Huaves in subjection.

"Although Cosijopi did not offer any resistance to the Spaniards, the Zapotecos opposed their progress towards the interior. Cortes, speaking in one of his letters of two provinces which he intended to conquer, says:

"The people of one of them are called Zapotecos, and that of the other Mijes, which provinces are so rugged that they cannot be traversed even on foot, since I have

twice sent troops to conquer them, and they have not been able to succeed, these people being very strong and well-armed, and the country almost impassable."

The Zapotecos are said to maintain the fame for valour which they have always enjoyed.

The natives of Tehuantepec are in civilisation superior to those of any other part of the republic. Moro says he "found them intelligent, industrious, docile, and joyous.

"In point of personal appearance the Tehuantepecans are vigorous, and of a pleasing aspect, and I may say, that of the Indians with whom I am acquainted they are perhaps the only people who possess what may be called a *fair sex*.

"It appears evident to me that these qualities are not inherent to the Zapotec race, but a consequence of their admixture with the Europeans; for I have observed that the Zapotecos, who inhabit the mountains, and the valley of Oajaca, are similar to the natives of the rest of the republic, and bear no resemblance whatever to those of Tehuantepec, among whom there are many with light hair, and a complexion comparatively fair.

"It is well known that Cortes had collected a great number of Spaniards in the Isthmus, which was his favourite spot. The women of Tehuantepec enjoy some celebrity in the republic for their charms; and the predilection which they show towards the Europeans, together with a rather over degree of sociability, render this supposition very probable. While speaking of the women of this part of the isthmus I will add, that they are also noted for their graceful carriage, and the regularity of their features: their gala-dress is picturesque, rich, and elegant, as well as the head-dress which they generally wear."

The Zapotecos have some branches of industry. In Tehuantepec there are bakers, carpenters, smiths, tinkers, silversmiths, tanners, shoemakers, saddlers, and as the secretary of the commission observes, "every family, whatever may be their circumstances, manufacture the soap necessary for home consumption." The clothes woven by the women from wild silk and cotton are really admirable, particularly considering the very imperfect instruments which they possess for the purpose.

The *Mijes* were formerly a powerful nation: they still occupy the land from the Sierra, north of Tehuantepec, to the district of Chiapas. In the isthmus they inhabit the village of Guichicovi, and a small portion of the Sierra is never visited.

Physically and morally speaking, they are a degraded race, of repulsive aspect, and grossly ignorant. They, however, grow plantains, maize, beans, and sugarcane, from the latter of which they extract an impure kind of sugar, which they supply to the southern division of the isthmus.

The ambition of the *Mijes* of Guichicovi is that of possessing the greatest possible number of mules, of which they make no use, not even for the carriage of goods, which they prefer carrying on their own backs.

The *Mijes* are idolaters, and pollute the altars of the Catholic churches with the blood of birds, which they offer as victims to other deities. Their number is about 5000.

The *Soques* came originally from Chiapas. They inhabit in the isthmus the

villages of San Miguel and Santa Maria Chimalapa. They are distinguished from the other inhabitants of these regions by their repulsive features.

In point of morality the Soques appear somewhat more rational than the Mijes, and they are naturally kind and obliging.

The Soques cultivate maize for their own consumption, a small quantity of tobacco, and two plants of the *bromelias*, from which they extract the *iztle* and the *pita*, the fibres of which they bleach, weave, and dye of different colours. Their spun threads, and the hammocks which they weave with them, constitute their chief industry.

The inhabitants of Santa Maria extract also some annatto, and supply the southern part of the isthmus with a delicious orange, which grows abundantly.

The *Zamboes*, a half-caste between the Indian and the Negro, chiefly inhabit the estates of the Marquisate del Valle. They are also mixed with the Zapotecs in the villages of Zanctapcc, Niltepec, Petapa, Barrio, and Santo Domingo.

The *Zamboes* are descended from African slaves, brought to the Marquesanas estates by the successors of Cortes, and to the Frailescas possessed by the Dominican friars in the territory of Zanatepec. They are robust and industrious, labourers in the fields, and applying themselves to the cultivation of wheat, indigo, and cochineal. Neither the *Zamboes* nor the other natives of these districts are remarkable for sobriety.

The climate of that portion of Tehuantepec, which in this part of the isthmus extends from the shores of the Pacific to the foot of the Sierra, is generally warm and dry, a circumstance to which is attributed its salubrity.

The climate of the elevated section of the isthmus is so different from that of the plains, that when the thermometer stands in the latter place at 30 deg, it scarcely rises to 13 deg. at Chivela or Tarifa. In all the heights surrounding these estates, we find the *pine ocote*, which indicates a temperate climate.

The summits of the Sierra Madre are generally enveloped in clouds, which coming from the Atlantic, there discharge their waters on the heights. This accounts for the rivers of the isthmus having an almost constant body of water during the greater part of the year. At Guichicovi and Santa Maria Chimalapa it rains almost incessantly.

**MINERALS.**—Iron is found in abundance in many parts of the isthmus, and that of Tarifa appears to be of excellent quality. As regards the precious metals, for which the department of Oajaca was formerly famous, there is a tradition still prevalent, that the mountains of Mijes and the upper Uspanapan contain rich gold and silver mines.

**VEGETABLES.**—The mangrove tree (*Rhizophora mangel*) is not so common on the coasts of the isthmus as on others of Mexico. In the southern division, it is found in the neighbourhood of San Francisco and of the Morro.

In the Peninsula of San Mateo and Santa Maria, the most remarkable trees

are the tamarind, palm, and cocoa-nut, besides which there is generally a luxuriant vegetation.

The land to the north of the lower eastern lagoon, in which the grounds of the Huaves of San Dionisio and San Francisco are situated, appear clothed with a vegetation, somewhat resembling that of the parks in Europe. The flowers in some of these localities are of splendid brilliancy.

Between the coast and the Sierra the plain is partly covered with acacias.

On approaching the Sierra the vegetation is more vigorous, and the Brazil-wood tree (*Cassalpinia crista*) becomes very common. The granadillo, the mahogany tree (*Swietenia mahogani*), the copalchi (*Croton cascurilla*), and the dragon tree (*Pterocarpus draco*), make their appearance as well as many other shrubs that yield resins and balsams, to which the natives ascribe marvellous virtues. There are also the fustie (*Morus tinctoria*), and according to Don Tadeo Ortiz, the log-wood (*Hæmatowilon campechianum*), as well as a considerable number of other trees, both picturesque and useful for the hardness and durability of their wood.

Both the soil and the climate are favourable to the cultivation of indigo and the sugar-cane, and those tracts of land which are protected from the winds produce cotton of excellent quality.

The table land and hills between Tarifa and the Barrio appear covered with grass which affords excellent pasturage for cattle. The valleys abound with palm-trees, and there grows the ocote pine (*Pinus religiosa*?) which has some affinity with the pinus picea. The latter is also found on the summits of the hills between the above places and Santa Maria Chimalapa, alternately with the tropical plants which grow in the lower portions of the ground.

The luxuriance of the vegetation in the latter places exhibits a multitude of plants; however, the guayacan (*Diospyros lotus*), the cedar, the mahogany, the rosewood, the *guateado*, and the ebony, are there abundant. The amber-tree (*Liquidambar styraciflua*), from which is extracted the resin of the same name, and the tree yielding the Peru balsam (*Myroxylon peruiferum*), and the ocozotl, producing a gum very similar to the true amber, grow also in this district.

Two kinds of vine, bearing good grapes, the plantain, the orange-tree, two species spontaneous cocoa (*Theobroma cacao*), and the sapo-tatree of various kinds abound.

Several kinds of *indigoferas*: the *bixa orellana*, from which the annatto is extracted, the sarsaparilla (*Smilax salsaparilla*), the ginger (*Amomum zingiber*) two kinds of vanilla, are very common.

The table-land of Cerro Atravesado is covered with excellent pasture grass, and a splendid wood of pine ocotes.

Signor Moro says,—

“The southern side of the most elevated portion of the chain appeared to me profusely covered with majestic oak-trees.

"To the right of the upper Coatzacoalcos, or river Del Corte, are found in abundance various kinds of pines, and among them it would appear is the *Pinus abies*, which the Spanish government used to send to the dock-yard at the Havannah for the construction of ship-masts. According to Don Tadeo Ortiz, many of these trees are from two to four metres in diameter, and of a prodigious height; they are found at the very banks of the river. The plains watered by the rivers Malatengo, Chichihua, and Almoloya (the latter of which takes in its lower course the name of Guelaguesa) are noted in the isthmus for their delightful aspect. When speaking of the exploration of these rivers I have alluded to this fact, and therefore I will now only add, that the vegetation in them is similar, and perhaps even more luxuriant than that of the low grounds on the road to Santa Maria. The soil and climate are likewise peculiarly adapted to the growth of maize, coffee, cocoa, tobacco, rice, and the sugar-cane.

"On the road from Boca de Monte to the Mal Paso, the vegetation begins to assume an aspect peculiar to the plains of the Coatzacoalcos. The laurus sassafras, the fern tree, an infinite variety of palms, and the plants of the tropical regions already alluded to, united and interwoven with passion flowers, and innumerable filamentous reeds; or richly enveloped and crowned by a multitude of exquisitely beautiful orquidacæ, formed an admirable and sublime spectacle. But the peculiar characteristic of these shrubberies is, that the plants concealed in the midst of this luxuriant vegetation appear desirous to reach as soon as possible, an elevation where they may enjoy the rays of the sun, thus acquiring an extraordinary height, and their stems being remarkably straight."

**WILD ANIMALS.**—Sigor Monro informs us, that in every estate of this isthmus a *tigrero* (tiger-man) is kept, who with a numerous pack of hounds is exclusively engaged in destroying wild beasts, which cause serious damage among the herds of cattle, notwithstanding the immense number of deer, hares, and rabbits on which they could and do also prey. As soon as the dogs discover one of these animals they set off in pursuit, and soon compel him to climb a tree for protection, where he is quickly despatched by the *tigrero's* rifle.

The wild beast most common in the isthmus is that which is improperly called a tiger by the inhabitants, it being in reality the ounce (*Felis unca*); after this comes the American lion or puma (*Felis discolor*); they are both numerous, but, it is said, never attack man. The ocellots, or small tiger (*Leopardus pardalis*), the wild cat, and the American fox (*Vulpes fulvus*), and martens are also numerous.

The most remarkable animal, in proportion to its size, is the tapir (*Tapirus terrestris*), which abound in great numbers in the upper course of the rivers Chicapa and Ostuta, as well as all the wild parts of the Sierra. The flesh has an agreeable taste.

In the Upper Ostuta there are considerable herds of wild cattle, the progeny of those which escaped into the woods from the old estates called Frailescas.

There are two kinds of hog common; one called the wild boar, bears no resemblance to the wild boar of Europe; the other the peccari, *Dicotyles tayacu* of zoology. The male has on the back a gland that contains a factid humour, but its flesh, especially that of the female, is delicious food.

In the woods, multitudes of monkeys, of the genera *Lagothrix* and *Ateles*.

Deer, rabbits, and hares are said to be innumerable.

Of the feathered tribe, the crax allector, improperly called pheasant, the wild turkey (*Melcagris gallo pavo*), the chachalaca (*Ortalia garrula*), parrots of beau-



tiful plumage, the partridge, the quail, the wild pigeon, and ducks of various kinds abound.

Among the reptiles are the guana, the flesh of which is considered by the natives delicate food. There are also the most dangerous kinds of serpents, such as the rattle-snake (*Crotalus horridus*), the coral coloured, and many others.

The lagoons, the rivers and the sea, contain a great variety and abundance of fish, and tortoises and turtles of various kinds. The divers of other coasts are in the habit of coming to the neighbourhood of the Morro in quest of tortoise-shell, coral, and pearl. The natives find also near the Morro a kind of purple shell-fish, from which they extract a substance much in use among them as a dye. The alligator inhabits the lakes near the coast.

The most remarkable products of insects are the honey and wax which the bees supply; and enormous bags of raw silk suspended by small worms from the branches of trees, which the women of Tehuantepec turn to useful account.

A road from the coast of the Pacific to the navigable portion of the Coatzacoalcos, opening a communication between the two seas, has been twice established. This took place first at the time of the conquest, and the second towards the end of the eighteenth century. At present scarcely any vestige remains of those roads, and the isthmus remains chiefly an unproductive waste.

AGRICULTURE.—“The estates,” says Senor Garay, “which more particularly deserve attention, both for their extent and for the improvement of which they are susceptible, are those called *Haciendas Marquesanas*, from being entailed in favour of Hernan Cortes, Marquis del Valle, whose descendants enjoyed them up to a late period.”

These estates are situated between the Barrio de la Soledad and the course of the rivers Malatengo and Chichihua, the stream of Zopiluapa, and the River del Cazadero. At present they belong to Messrs. Guergue and Maquco, merchants of Oajaca, the former a Spaniard and the latter an Italian.

The produce most cultivated is maize for making *tortillas*; but the wanting roads to facilitate its carriage makes the inhabitants grow only as much as they require for their own consumption, which is insignificant, as the woods and rivers furnish them with an abundance of provisions.

Some attention is also paid to the cultivation of the sugar cane. There is a sugar factory in the neighbourhood of Chihuitan, belonging to Messrs. H. Gobert and Olivier Gourjon, the former a German and the latter a Frenchman.

According to Don Pedro de Garay, “this establishment, founded but a few years ago, can yield 50,000 kilogrammes of sugar, representing there a value of 45,000 francs, and 20,000 francs more for the brandy distilled from the molasses. Should the plantation and cultivation of the sugar-cane receive the encouragement of which they are susceptible, this estate alone might supply the sugar requisite for the consumption of the whole district of Tehuantepec, which may at present be considered to amount to about 125,000 kilogrammes.”

Senor Garay observes “that these are not the only plantations of sugar-cane existing

in the isthmus, and that the Indians of Guichicovi especially manufacture an impure sugar, used for the confection of brandy. This spirit is chiefly distilled at Tehuampec, Juchitan, and Iztaltepec. Senor Garay estimates at 40,000 francs the total value of the brandy consumed in the southern part of the isthmus, to which he thinks ought to be added 30,000 francs for the *mescal*, a kind of brandy extracted in those places from the leaves of the American agave."

The most important agricultural produce in this part of the country is indigo. The secretary of the commission under Signor Moro remarks—

"It is of such excellent quality as to be in request in all parts of the republic, and it is also exported abroad. An average crop will produce about 60,000 kilogrammes, representing a value of 600,000 francs. Its cultivation demands scarcely any attention, as the plant continues to be productive for the long period of three years. It has been often calculated that the expense of the cultivation of indigo in fruitful years, before it acquires its perfect growth, does not exceed 3.75 francs per kilogramme, whilst its value is never less than ten francs.

"The settlements where this important cultivation is most flourishing are Juchitan, Iztaltepec, San Gerónimo, Chibuitan, and generally throughout the whole districts of Tehuantepec."

The cochineal insect of these parts is the best in quality of any known, but its cultivation is almost entirely abandoned. Gum is so abundant, that according to Senor Garay, the neighbourhood of Juchitan alone will furnish 300,000 kilogrammes.

**CATTLE.**—Formerly numerous herds of cattle grazed in the southern division of the isthmus. Don Tadeo Ortiz says, that in the Frailescaas estates alone there were more than 30,000 head of horned cattle, besides a considerable quantity of horses. At present there are not more than 1500 of the former, and only a few hundreds of the latter.

According to the memoranda of the secretary of the commission, the number of horses and mules may be estimated at 25,000, and that of the sheep at 1500. No use whatever is made of the hides.

**FISHERIES.**—The shrimp and dry fish prepared by the Huaves in the four villages of the coast, besides providing for the consumption of the inhabitants of the country, are carried in rather large quantities to Oajaca.

**SALT PITS.**—The secretary of the commission says—

"That salt pits are so numerous, that it would be difficult to determine the quantity of salt they yield; but from a proximate calculation, made with the assistance of some well-informed persons, their produce may be estimated during the period when they were worked on account of the government at 35,000 kilogrammes; and it may be asserted with truth, that the whole of their produce was not tared to account, since it is no exaggeration to say that from Haanelula to Tonalá the entire intervening space is one continued salt mine. This salt is highly esteemed in various parts of the republic, both for its purity and its whiteness. The principal consumption takes place in the departments of Chiapas and Oajaca, the annual produce derived from it being about 200,000 francs. This salt was sold at the public administration of Tehuantepec at six francs per kilogramme, and somewhat less when sold in the works themselves. Its cost to the government was not more than one franc twenty-five cents for every 100 kilogrammes; since being of spontaneous formation, and not requiring any operation whatever, the expense was limited to the mere carriage from the works to the place of deposit."

**MANUFACTURES.**—As to manufactures, the inhabitants confine themselves

chiefly to leather-dressing and harness-making. At Tehuantepec and Juchitan doe-skins are prepared of any colour required, and with considerable skill. Other kinds of skin are also tanned there, and the sole-leather and dressed ox-hides of Tehuantepec are esteemed. Shoes and saddles manufactured of them are occasionally sent to Guatemala and the interior of the republic. They also make cotton stuff of considerable fineness, considering the imperfection of the looms employed for its manufacture.

SKETCH OF THE NORTHERN DIVISION OF THE ISTHMUS WITHIN THE DEPARTMENT OF VERA CRUZ.

This portion of the isthmus was formerly one of the most densely populated of the Mexican empire.

The topographical knowledge of this division, which is nearly covered with forests of almost impenetrable thickness, is very limited.

Don Tadeo Ortiz, comparing the Coatzacoalecos with the rivers Mississippi, Bravo, Panuco, Papaloapan (now Alvarado), Tabasco, Magdalena, and Orinoeco, asserts that the waters of the Coatzacoalecos are always clear "even in the greatest floods," to which ought to be added the additional advantage of there being no logs of timber to obstruct its course, although it runs through a continuous forest, this circumstance being undoubtedly owing to the gentle current, and the tenacity of its banks.

The river next the Coatzacoalecos in importance is the Uspanapan, which Ortiz says "runs through a pleasant and picturesque region of temperate climate, and once thickly populated." This region, he thinks, is that which Cortes and Clavijero called Chimatlan and Quiexula.

"It is very probable," says Ortiz, "that this district which is now deserted, may afford a short and regular transit to the beautiful plains in the centre of the isthmus, as the conquerors penetrated through it into Upper Tabasco and Guatemala."

Besides the Uspanapan, the rivers Coahuapa, Coachapa, San Antonio, Tancochapa, and Zanapa, water also the plains lying on the right of the Coatzacoalecos: all of them are more or less navigable, and the latter discharges itself into the Atlantic, about forty kilometres, or about thirty miles, eastward of the mouth of the Coatzacoalecos.

The territory west of the Coatzacoalecos is also intersected by rivers, among which the Jaltepec and the San Juan are the largest. The former, before joining the Coatzacoalecos, flows through a country remarkable for its magnificent vegetation; and Ortiz is of opinion that a great portion of its course might be navigable for steamers. The latter falls into the Atlantic by Alvarado, and the Acaucans follow its course, when going to Vera Cruz, between which port and the Coatzacoalecos it is asserted that a canal communication might very easily be established.

In the district of Acayuca there are sixteen municipalities.

The town of Acayuca, situated at about 17 deg. 50 min. 30 sec. north latitude, and 5 min. 45 sec. east of the meridian of Juchitan, is the head of the district of the same name.

#### INHABITANTS.

The population of this district is estimated at about 21,000 inhabitants, divided into Europeans, Indians, and Mestizos.

The Europeans, who are few in number, and chiefly engaged in commerce, and the administration of public affairs.

The Indians constitute more than three-fourths of the whole population, and apply themselves to agriculture. These Indians are almost all Mexicans, and very ignorant and superstitious. Their manners and customs are somewhat loose; they are little inclined to work. They have not the disagreeable features of the Mijes and Soques, and are not to be compared to the Zapotecos; the excessive use of strong spirits, as well as the habit acquired from childhood of eating earth, deforms them, and imparts to them a sickly complexion.

Jaltipan is celebrated among the Indian villages of this territory, for having been the birth-place of Malinche (Dona Marina), who so greatly assisted Cortes Signor Moro says,

"The women of this village are famed, and not undeservedly, as the handsomest throughout the district; but in common with the rest of their sex in the isthmus they cannot boast of very strict ideas of propriety. It is also said that the male population, instead of watching them with a jealous eye, carry their ideas of hospitality to a very peculiar length.

"A singular circumstance, deserving the attention of the ethnologist, is the existence of a race of dumb people, of which there are numerous families in Jaltipan. However strange this may appear it is nevertheless certain, and the *Rancho de los mudos* (settlement of the dumb), established a few years since near the lower part of the island of Tacamichapa, owes its designation to the fact that the individuals are all dumb who inhabit the three or four houses which form the settlement."

The *Mestizos* are in general more rational and industrious than the Indians; but, like them, indulge in intemperate habits, and are much more turbulent. The number of *Mestizos* exceeds that of the Europeans.

**CLIMATE.**—The climate of this part is damp, but its temperature being generally low, it is said by Moro to be by no means unhealthy, as its position would lead one to suppose. The centigrade thermometer does not reach in these regions more than 30 deg.; the most prevalent diseases are intermittent fevers, but no instances have hitherto been known of the yellow fever, endemic in other countries.

"About the year 1830, three expeditions of Europeans were sent to the Coatzacoalcos for the purpose of colonisation. By a most unaccountable want of foresight, the unfortunate colonists were abandoned from the moment of their arrival, and were left without provisions, without shelter against the inclemencies of the season, and without assistance of any kind. Although every thing seemed calculated to favour the development and progress of an epidemic, no disease of this kind appeared among them, for those who died perished more from misery and famine than from any other cause.

"By means of considerable felling of timber and the cultivation of the ground, the climate of this portion of the isthmus would no doubt be considerably improved, as it would remove the clouds of insects which at present render a residence here to a great degree uncomfortable."

**MINERALS.**—Moro relates that in a statistical account of Don José Maria Iglesias, mention is made of two mineral veins in the neighbourhood of the village of Joteapa, which were denounced in 1597 as being of silver, but the exact nature of which in reality is not known. It is stated in the same work that the calcareous rocks found in several parts of this territory might furnish excellent building materials; that in the settlement of *Los Quemados* there is beautiful alabaster; and near Jaltipan, gypsum of excellent quality. Lastly, it is stated that in the villages of Sayultepec and Moloacan there are fountains of petroleum; in the last-mentioned place and Almagres, springs of sulphureous water; and in the village of Chinameca, a fountain of mineral waters, without mentioning its qualities.

"I have been fortunate enough to be the first to find in the Mexican republic mines of coals of a superior quality, which I have already legally denounced, and the circumstance of their being situated in the neighbourhood of a great river, would render the conveyance of their produce very easy. I have seen no indication in the Isthmus of the existence of this valuable fossil."

**VEGETABLE PRODUCTIONS.**—All the plants of the southern division of the Isthmus, are also found in the northern. The luxuriance and majestic appearance of the forests of the Coatzacoalcos are beyond all description, and Don Tadeo Ortiz says, they exhibit "a truly monstrous vegetation, of which ocular inspection alone can give an adequate idea."

"These forests might furnish all the mahogany and other fine woods required in the United States and throughout Europe, at prices considerably less than those of other parts of America, where these woods are certainly neither so abundant nor of the gigantic size of three metres in width, and from fifteen to twenty in height."

Don José Maria Iglesias, speaking on the same subject, says,

"They abound (the forests) with the finest and most precious woods, but especially mahogany and cedar, which, without hyperbole, might well supply the whole of Europe."

Don Pedro de Garay says, in his memoir,

"There are seen on every side dye-woods and timber, which will in time acquire their true value, and will exceed, without doubt, the cost of any speculation."

On the high lands of almost all the rivers, and especially the Jaltepec and Usapanan, the pine is found in the upper part of their course; below which the oak, and in the lower part, the most precious woods. Among those used in construction, the cedar, the sapota, the oak, the yellow-wood, the ebony, the *javicue*, *macayo*, and, above all, the *paqui* (iron-wood), which, from its extreme hardness, is also called *quiebra hacha* (break-axe).

Along the whole coast of the Atlantic, the tree yielding the pepper known by the name of myrtle (*myrtus pimenta*) is found growing luxuriantly.

In various parts the *siphonia cahuca* flourishes, from which caoutchouc, or India-rubber, is obtained. In many parts the cassia is very common. Fruit trees, the sapotas of various kinds, the lemon, the orange, and the wild chocolate tree, as well as two kinds of vine are abundant. The vanilla, the indigo plant, and the sarsaparilla are also very plentiful.

**ANIMALS.**—The number of wild animals which infest these territories is incredible, particularly in the neighbourhood of the settlement of Teposapa. According to Senor Iglesias, they are of the same kind as in the southern division. Some are peculiar to the woods of the Coatzacoalcos, among which are some nocturnal species and the stentor ursinus.

Along the course of the Coatzacoalcos, its banks are alive with the so-called pheasants, the wild turkeys, the pigeons, partridges, ducks, and many other fowl, the flesh of which is wholesome and delicious food.

The multitude of parrots which inhabit the woods is astonishing. Toucans, including the ramphastos and the pteroglossus, and other birds, are numerous, some of them being remarkable for the beauty of their plumage, and others for their song.

The waters abound in excellent fish. In the lower part of the Coatzacoalcos the manatus, or manate, is frequently found. A peculiar kind of fresh water tortoise deposits on the banks of these rivers great quantities of eggs quite different from those of the sea tortoise, and very similar to those of the hen both in appearance and taste.

The coasts of the Atlantic next to the Isthmus are celebrated for abundance of tortoise, the fishery of which for shells gives employment to the inhabitants of Campeachy.

The guanans, the flesh of which is a delicious morsel to the natives, differ in the southern and northern divisions. In the former they inhabit the dry and barren spots, and are of a dusky-brown colour, whilst those of the Coatzacoalcos are of a light green, variegated in the males with red spots. Venomous reptiles are also abundant.

In the oak thickets of this district there are in vast quantities bags of wild silk, and wax and honey in abundance.

There is no manufacturing industry of consequence. Agriculture has made some progress of late years, and several of the inhabitants have applied themselves to the cultivation of cotton and tobacco.

The cotton grown appears to be of excellent quality, and also the tobacco, which is especially cultivated in the territory of Jaltipan. The grains most generally sown are maize, beans, and rice, but only in sufficient quantity for home consumption.

The soil is so fruitful that both Don Tadeo Ortiz and Don José Maria



Iglesias assert, that the efforts of the cultivator are in some places rewarded with five annual crops of maize.

Senor Ortiz, speaking with enthusiasm of this fertility, says—

“That which most particularly characterises this privileged region, however, is the singular fact that one single sowing of rice will yield successively two large crops without the slightest additional labour, as I had an opportunity of observing in the rancho de Gavilanes, situated in the strand between the rivers Coatzacoalcos and Toneladas.”

The sugar-cane, coffee, and cocoa, prosper, and are cultivated in the neighbourhood of all the settlements, although in very limited quantities. On the Coatzacoalcos, the only plantation of any importance is one of coffee and cocoa, which an European settler established a few years ago, near Hidalgotitlan on the banks of this river, opposite to this village.

The *iztle* is chiefly cultivated at Jaltipan, Soconusco, Tejestepec, Oteapa, Ishuatlan, and Moloacan. In 1831, Senor Iglesias numbered 1221 *iztle* plantations, the value of the produce of which, generally sent to Vera Cruz, he estimated at upwards of 100,000 francs.

In Mina-titlan there was then a brandy distillery, the most considerable in the district, but almost everywhere, and even in the ranchos or small settlements, this pernicious liquor is distilled by means of a still of baked earth.

As regards mechanical arts, it may be said that none exist in this district.

#### ALTITUDES by Trigonometrical Measurements.

NAMES OF PLACES.	Heights above the Level of the Sea.	NAMES OF PLACES.	Heights above the Level of the Sea.
	metres.		metres.
Summit of Daniguiati.....	274 5	Palo Blanco.....	371 0
Top of the cupola of the church of Juchitan	35 8	Estate of Tarifa (the place of the habitations, which is presumed to be the summit tract of projected canal).....	308 5
Basement of the same church.....	18 0	Cerro de Piedra Parada.....	418 0
Nonapostiac.....	111 0	„ del Convento.....	446 0
Unalalang.....	218 0	Paso Partida.....	466 0
Daniguibixco.....	298 0	Masahulla.....	613 0
Guievichi.....	416 0	East summit of Masahulla.....	636 0
East Peak of Cerro Prieto.....	459 0	Guéixila.....	1132 0
Guéixila.....	598 0	Peak of the Cerro Atravesado.....	1529 0
Masahulla (the middle summit).....	687 0	The highest peak beyond it.....	2343 0
East summit of Huacamaya.....	775 0		
Cerro de Laollaga.....	1243 0		

#### BAROMETRICAL Altitudes across the Isthmus of Tehuantepec.

NAMES OF PLACES.	Heights above the Level of the Sea.	NAMES OF PLACES.	Heights above the Level of the Sea.
	metres.		metres.
Unalalang.....	220	Source of the stream Monetza.....	196
Milachunxoco.....	250	Petapa (the town-house).....	204
Daniguibixco.....	296	The River Chicapa, at the Ultimo Rancho	208
Venta de Chicapa (house at the estate).....	24	„ of Chicapa.....	210
The River Chicapa, near the Rancho of La Puerta Vieja.....	83	Source of the River Amoleya.....	225
The River Coatzacoalcos, at the confluence of the Chimalapilla.....	119	Santo Domingo (the town-house).....	234
		El Barrio (the town-house).....	232

in which caoutchouc, or  
very common. Fruit  
, and the wild chocolate  
vanilla, the indigo plant,

at these territories is in-  
ment of Teposapa. Ac-  
in the southern division,  
ong which are some noc-

s are alive with the so-  
idges, ducks, and many  
is food.

astounding. Toucans,  
her birds, are numerous,  
plumage, and others for

part of the Coatzacoalcos  
ular kind of fresh water  
antities of eggs quite dif-  
o those of the hen both

celebrated for abundance  
ment to the inhabitants

el to the natives, differ in  
they inhabit the dry and  
those of the Coatzacoalcos  
oots. Venomous reptiles

t quantities 'bags of wild

Agriculture has made  
ants have applied them-

y, and also the tobacco,  
n. The grains most gene-  
cient quantity for home

iz and Don José Maria

Towns and Villages in the Southern Division of the Isthmus of Tehuantepec, with the Number of Inhabitants, from the Account furnished to Don Pedro de Garay by the Prefect of that District.

NAMES OF PLACES.	Inhabitants.	NAMES OF PLACES.	Inhabitants.
	number.	Brought forward.....	number.
Tehuantepec (town).....	8,934	San Francisco del mar.....	20,290
Santa Catalina Mixtequilla.....	247	Zanatepec.....	297
Tlacotepec.....	292	Niltepec.....	336
Sandago Lachiga.....	152	Tapanatepec.....	520
Santo Domingo Chihuitan.....	532	San Miguel Chimalapa.....	321
San Gerónimo.....	805	Santa María Chimalapa.....	318
Itatatepec.....	1,546	Santa María Petapa.....	524
Espinal.....	584	Santo Domingo Petapa.....	1,447
Juchitan.....	4,567	Barrio de la Soledad.....	626
Huiloitepec.....	185	San Juan Guichicovi.....	626
San Mateo del mar.....	1,509	San Gabriel Bocca de Monte.....	5,000
Santa María del mar.....	148		71
San Dionisio del mar.....	888		
Carried forward.....	20,290	Total.....	20,845

Note.—In the census of the above places, the number of inhabitants of the haciendas (estates) and ranchos (settlements) of their respective jurisdictions has been included.

PRINCIPAL Haciendas and Ranchos of the Southern Division of the Isthmus of Tehuantepec, and of the Number of Horned Cattle in each, from the most authentic information which Don Pedro de Garay was able to obtain.

NAMES OF PLACES.	Horned Cattle.	NAMES OF PLACES.	Horned Cattle.
	number.	Brought forward.....	number.
Llano.....		Chicapa.....	7,335
Mal Paso.....	250	Taña.....	10,000
San Nicolás.....	1080	Marquesanas.....	
Zuleta.....	300	Chivela.....	
Jicaras.....	1000	Trapiche de San Pablo.....	
Salazar.....	125	Espinal.....	3,000
Nisabiti.....	300	Mesquitlan.....	200
Cienega.....	60	Los Cerrillos.....	400
Guigochuili.....	50	Paso Lagarto.....	700
Rio Grande.....	800	Huasuntlan.....	80
Trapiche de Santa Cruz.....		Frailcesca.....	1,480
Nanches.....	150	Santa Bárbara.....	100
Potrero de Santo Domingo.....	1100	Lachitlan.....	100
Barrio de Petapa.....	2000	Comitancillo.....	120
Guichitlan.....	200	Juchitlan.....	12,220
Carried forward.....	7355	San Francisco del mar.....	8,800
		Total.....	41,133

Towns and Villages of the Northern Division of the Isthmus of Tehuantepec, the Number of Inhabitants and Head of Cattle in each, according to the Statistics of the State of Vera Cruz, in 1831.

NAMES OF PLACES.	Inhabitants.	Oxen.	Horses.	Mules.
	number.	number.	number.	number.
San Martín Acayncum (villa).....	1,962	207	249	50
San Andrés Sayultepeque.....	1,206			
Tejaltepeque.....	2,132		88	
San Juan Oluta.....	459		46	
Santa Anna Soconusco.....	1,611		46	
Saltilpan.....	1,302	98	238	
Cosolacague.....	1,395	303	52	
San Pedro Joteapa.....	1,665	16	40	
Santiago Mecayapa.....	736		55	
Santa María Minapamí.....	773			
San Juan Chinameca.....	779	3679	906	13
Oceapan.....	857	147	33	
San Cristóbal Ishuatlan.....	497	500	21	
Santiago Motoacán.....	624			
Mixtlan and neighbouring ranchos.....	400	?	?	?
Hidalgoitlan and its ranchos.....	300	?	?	?
Total.....	17,038	5000	1728	95

HACIENDAS and Rancherías in the Northern Division of the Isthmus of Tehuantepec, with the Number of Inhabitants and Head of Cattle, from the Statistical Account of the State of Vera Cruz, in 1831.

PLACES.	Inhabitants.
number.	20,200
ward.....	287
.....	336
.....	690
.....	321
.....	318
.....	521
.....	1,447
.....	628
.....	590
.....	5,000
.....	71
.....	30,845

de haciendas (estates) and ranchos

of the Isthmus of Tehuan- most authentic Information

PLACES.	Horned Cattle.
number.	7,335
.....	10,000
.....	3,000
.....	200
.....	400
.....	708
.....	80
.....	1,480
.....	100
.....	100
.....	120
.....	12,820
.....	8,000
.....	44,135

Tehuantepec, the Number the Statistics of the State of

PLACES.	Horned Cattle.	Mules.
number.	249	50
.....	88	
.....	46	
.....	238	
.....	52	
.....	40	
.....	55	
.....	906	45
.....	33	
.....	21	
.....	?	?
.....	?	?
.....	1728	55

NAMES OF PLACES.	Inhabitants.	Oxen.	Horses.	Mules.
	number.	number.	number.	number.
Rancheria de Michapa.....	325	230		
" del Encinal.....	382	....	36	
Rancherías { Coyote.....	450			
{ Guilepam.....				
{ Jalapa.....				
Rancherías { Coahuila.....	450			
{ Lecbonal.....				
Hacienda del Telegal.....	20	100		
" del Calahoz.....	63			
" de Santa Catalina.....	210	1,000	10	2
" de San Juan Baptista Nopalpam.....	435	30,000	4000	180
" de Custotlapam.....	716	10,000	4000	285
Rancheria de la Malota.....	287			
" de Corral Viejo.....	31			
" del Paso de San Juan.....	204			
Hacienda de Soicuauidá.....	123	5,000		
" de Santa Catalina de los Ortizes.....	133	1,300	360	18
Rancheria de la Malota.....	254			
Rancherías { Camabuacapa.....	165	513	73	
{ Correa.....				
Rancherías { Casas Vieja.....	49	2,200	200	8
{ de San Antonio.....				
Hacienda de las Almagras.....	9	400	50	4
" de San José Teponapa.....	7	2,400	10	2
Total.....	3923	62,143	8938	499

There is little doubt, from all that can be judged of the foregoing data, that a canal across this isthmus might be constructed, though with considerable difficulty in overcoming the natural obstacles which are to be removed. Opening so rich a country would assuredly pay those who had capital and skill to accomplish the undertaking. But the moral and political obstacles never will be overcome while the Spanish race possesses the country. Is there any other race whom the Deity has allowed to exist, except, probably, the Turks and Africans, who would have so thoroughly neglected a territory surpassed by no other on the surface of the globe?

PROJECTED CANAL ACROSS THE ISTHMUS OF PANAMA.

From Chagres to the Bay of Panama, the insalubrity of the climate is urged as a fatal objection to the construction of a navigable canal. There are only two seasons—the dry season, or summer; and the rainy season, or winter. The first begins with the last part of December, and lasts till April; the second follows in April, and continues until December. In those parts which are most advantageously situated, as in the city of Panama and its neighbourhood, rain begins to fall in April, and May and June are rainy months. In July, August, September, and October, it rains incessantly. In November rain seldom falls, except during night; the weather usually clears up in December. Rain scarcely ever occurs during the months of January, February, and March. Lightning and thunder-storms are frequent during the rainy season. In the early part of the summer the thermometer rises to 90 deg., and even to 93 deg., and the weather is very sultry during the day. The land-winds at night are

cool, and blow from the mountains which occupy the middle of the isthmus. In the rainy season the thermometer stands at night at 82 deg., and in the day it rises to 87 deg. The city of Panama is considered an exception to the unhealthiness of the isthmus.

Luxuriant fertility is the characteristic of this part of Central America. The caoutchouc-tree, the *palo de vaca* (the milk-tree), vanilla, the *styrax officinalis* of Linnæus, and many valuable woods and plants are abundant. Rice and Indian corn are grown; the sugar-cane, coffee, and cacao, are cultivated for domestic consumption.

Of the live stock, the horned called are esteemed; the horses are small and hardy. Mules, goats, pigs, and poultry are reared. Wild deer, monkeys, the guana, rabbits, and hogs are eaten. The tiger-cat, puma, and bear are found. Wild turkeys, pheasants, pigeons, and ducks are met with. Fish is plentiful; hundreds of young sharks, the young shovel-nosed, are daily sold at Panama for food. Materials for building are abundant. Charcoal is exported.

Panama has some excellent deep harbours, and several good ones for small vessels.

PORTO BELLO (*Puerto Velo*), in 9 deg. 34 min. north latitude, and 77 deg. 54 min. west longitude, is a good port, surrounded by high mountains. The town stretches into the bay, forming scarcely more than one street. Formerly it was a populous trading place. From the unhealthiness of the climate, it has been nearly abandoned by the few inhabitants, who have survived its vomito and fevers.

LIMONES' BAY, or Puerto de Naos (Navy Bay), west of Porto Bello, affords good anchorage. The Rio Chagres approaches within two and a half miles of bay, and as the intervening tract is quite level a canal has been suggested, as easily practicable.

CHAGRES, at the mouth of the Rio Chagres, has a harbour for vessels drawing no more than ten to twelve feet water. A bar or ledge of rocks extends across its entrance. It is said to be very unhealthy. From this harbour, which has a village of miserable houses, some trade is carried on across the shores to and from Panama. The distance is travelled over in about eighteen hours.

PANAMA, in 8 deg. 58 min. N. lat., and 79 deg. 30 min. W. lat., is built on a neck and point of land which extends into the bay. It is well built of stone, the houses have patios or courts. It has a cathedral, several convents, a college, and some other public buildings. The harbour is protected by a number of islands, and there is good anchorage within them. The trade consists in the exportation of the produce of the country to Lima and Guayaquil; and by way of Jamaica gold and silver is frequently sent from Panama to Europe. The population,

which consists almost entirely of a mixed race, is estimated at nearly 200,000. There is no town of any importance in the interior: east of Porto Bello and Panama, the country is very thinly inhabited. Cruces, on the Chagres, with about 2000 inhabitants, who live in miserable huts, is the entrepôt where goods are put on board of boats to be brought down to Chagres: from Panama to Cruces they are conveyed on mules. Farther west is Chorera, on the river of that name, which it is said contains about 4000 inhabitants, and carries on some trade; and Nata Los Santos, each inhabited by about 4000 persons, and situated on the best-cultivated part of the Isthmus of Panama. Steam packets are now established between Panama, and several ports south, to those of Chili.

On the Pacific the harbour of Punta de Arenas is situated on the eastern shores of the Gulf of Nicoya, and has good anchorage for vessels drawing no more than nine or ten feet of water: it is the harbour of San José, the present capital of Costa Rica, which is about seventy-three miles distant, and exports, through Punta de Arenas, sugar, timber, and some maize to Peru and Chile.

M. Michel Chevalier, while examining the circumstances which ought to be kept in view in selecting the most appropriate place for an oceanic communication, observes, that one of the most important is its salubrity. He says:

"However great might be the saving of time effected by steering through the Isthmus, it would always be shunned by vessels if it were to prove a charnel-house."

Signor Moro says:

"The climate of the Isthmus of Panama is acknowledged to be dangerous, a fact confirmed by the accounts of Humboldt and other writers. The fear of its unhealthiness was one of the causes that prevented the assembling of Congress there, after the emancipation of the states of Spanish America had been convened, in order to establish a system of general policy suited to the interests of the American nations. The same fear prevented the engineers, Lloyd and Falmarc, remaining in the Isthmus a sufficient time to complete the labours of the exploration, which they undertook in 1827 and 1828, by order of General Bolivar, and in a succeeding expedition Lloyd lost his life. To this grievous cause is likewise to be ascribed the paucity of population and the want of the necessary means of existence in that Isthmus, and as the climate does not permit the increase of the former, there is no possibility of augmenting the latter.

"The Isthmus of Panama is again being explored, but it has been lately estimated that even should the work be at all practicable, its accomplishment would require the united efforts of the principal nations of the world, and an expenditure of at least 200,000,000 francs."

According to the surveys of M. Garella, by order of the French government, a canal through the Isthmus of Panama presents great difficulties. The length of the proposed canal through Panama would be only about thirty miles, and the utmost height to be attained, according to M. Garella, only 177 feet; but it is asserted that there is no means of boring water to the summit level. This is certainly, if true, a great obstacle. M. Garella proposes to make a tunnel, the cost of which would be 2,000,000*l.* sterling. Other authorities, especially Mr. Wheelwright, assert that the country from Chagres to the Pacific is nearly level;

and we are not disposed to condemn the project of a canal over this Isthmus until we have far more complete surveys than we yet possess.

It is certain that since Mr. Wheelwright and the British company have established steamboats between Panama and various ports of the Pacific, that the greatest advantages to trade and commerce have been the result. In connexion with the establishment of these steamboats, we have been furnished with calculations and statements, which we have condensed as follows :

TABLE of Distances and Hours steaming from Panama to the following Ports, viz. :

P O R T S.	Miles.		Hours.		P O R T S.	Miles.		Hours.		
	No.	No.	No.	No.		No.	No.	No.	No.	
From Panama to the Gulf of Nicoya.....	433	48			From Panama to San Francisco {	via Maat-	lan.....	3156	304	
" " the Gulf of Papagayo.....	290	65.30				direct.....		3200	355.30	
" " Realajo.....	680	73.30				Port Bodega {	via Maat-	lan.....	3514	350.30
" " Soumoro.....	847	94					direct.....		3258	302
" " Yatapa.....	937	104				Hudson Bay Company's Settlement at Colombia River.....	via Maat-	lan.....	4024	448
" " Socunusco.....	1093	121.30					direct.....		3370	385.30
" " Tehuantepec.....	1210	131.30					Wahoo, Sandwich Islands St. Peter and St. Paul, Kamscianka, via Wahoo		4020	513
" " Acapulco.....	1495	160				Jedo, in Japan, via Wao-		7380	820	
" " Naviind.....	1810	201				hoo.....		7950	883	
" " San Blas.....	1962	218				Canton, via Wahoo.....		5640	1000	
" " Mazatlan.....	2091	232								
" " Guaymas.....	2448	272								
" " Rio Gila, where it joins the Colorado.....	2793	310								
" " San Diego {	3016	333								
via Mazatlan,										
direct from										
Panama.....	2760	306.30								
" " Montorey {	3376	375								
via Mazatlan,										
direct.....	3130	340.30								

From the discovery of the Pacific down to the independence of the Spanish American provinces in 1824, Panama was the highway between Spain and her possessions, along the west coast of America. Vasco Nunes de Balbao, in 1513, crossed the Isthmus with troops, from Santa Maria del Darien to the Gulf of San Miguel. In 1524, the city of Panama had a governor. It became the seat of a royal " Audiencia," and until the discontinuance of the Spanish galleons, it was the depôt of the merchandise sent from Spain for the southern coast of New Granada and Peru and the northern ports of Central America. During the war of independence in Peru, troops from Spain were sent up the Chagres to Panama, and from thence by transports to Peru. The buccancers, as early as the reign of Queen Elizabeth, frequently passed over this route; and until the trade with the Pacific, by Cape Horn, was opened by British ships, the Spanish colonists on the Pacific coasts were clandestinely supplied through Jamaica, by way of Panama.

The canoes on the Chagres are described as large enough to carry eighty bales of merchandise.

With respect to the length of voyage and distance round Cape Horn, and by way of transit through the isthmus, we have some curious statements. It is said that a fast-sailing schooner, of the class known under the designation of " Clipper," took thirty-two days in sailing from Panama to San Blas, a voyage which, by a steamer proceeding direct, might be performed in eight or nine days. The extreme difficulty of sailing to the westward from Panama Bay, arises from



over this Isthmus until  
 company have estab-  
 the Pacific, that the  
 result. In connexion  
 furnished with calcu-  
 following Ports, viz.:

S.	Miles		Hours.
	No.	No.	
via Mazat- lan.....	3156	394	
	direct.....	3200	345,30
via Mazat- lan.....	3514	350,30	
	direct.....	3248	302
via Mazat- lan.....	4031	448	
	direct.....	3570	385,30
Sandwich Islands and St. Paul, atka, via Wahoo	4620	513	
Japan, via Woa-	7380	820	
Wahoo.....	7950	883	
Wahoo.....	6640	1000	

ce of the Spanish Ame-  
 Spain and her posses-  
 albao, in 1513, crossed  
 the Gulf of San Miguel.  
 the seat of a royal "Au-  
 ons, it was the depôt of  
 New Granada and Peru  
 ar of independence in  
 ama, and from thence  
 gn of Queen Elizabeth,  
 h the Pacific, by Cape  
 on the Pacific coasts  
 anama.  
 ough to carry eighty  
 and Cape Horn, and by  
 statements. It is said  
 the designation of  
 o San Blas, a voyage  
 in eight or nine days.  
 ama Bay, arises from

calms, squalls from all directions, and the struggle of opposing winds and cur-  
 rents. The same "clipper," sailing often at eleven and eleven-and-a-half knots per  
 hour, took twelve days on her voyage from Valparaiso, in sailing from the equator  
 to Panama.

If a canal be impracticable across the short distance over the Isthmus of Pa-  
 nama, a railroad would undoubtedly be a work of neither great difficulty nor ex-  
 pense, even according to Mr. Garella's report. We fear, however, that the great  
 obstacle will be found in the moral and political difficulties.

One writer says—

" If ever it should be ceded to another power, the nation holding it will acquire an  
 immense influence and power over the communication of the world (supposing the above  
 improvements in steam), with a territory well-wooded, well-watered, fertile in the ex-  
 treme, rich in gold and pearl fisheries, capable of supporting a numerous population, and  
 not, by any means, generally unhealthy; while the inhabitants will acquire that wealth  
 and prosperity which the advantages of their situation secure to them."

The passages in merchant vessels to and from England direct by Cape Horn,  
 average—

For Valparaiso.....	Days.
" Lima.....	100
" Guayaquil.....	110
	120

The passage by Panama may be performed by steam—

To Valparaiso.....	48
" Lima.....	37
" Guayaquil.....	32
From Valparaiso to Lima.....	11
" Lima to Payta or Guayaquil.....	5
" Payta to Panama.....	10
Across the Isthmus.....	1
Thence to England.....	21
<b>Making in the whole.....</b>	<b>48</b>
To Lima by Cape Horn.....	110
" Panama.....	37
<b>Difference of time in favour of the route by Panama.....</b>	<b>73</b>

The transit from Panama to Chagres is easy, being only twenty-one miles by  
 land, and the remainder by a river, safe and navigable for boats and canoes.  
 This was the route by which the several towns and provinces on the Pacific  
 Ocean made their communications with Europe, before the separation of the  
 Colonies from Spain; but the frequent revolutions which have taken place in  
 South America, and the consequent poverty and want of enterprise in the Spanish  
 population, have disturbed periodical communications between these places.

COMPARATIVE Table of Distances.

PLACES.	By Cape of Good Hope.	By Cape Horn.	By Panama Canal.
FROM PALMOUTH.	miles.	miles.	miles.
Singapore.....	14,420	25,616	16,578
Port Jackson.....	14,490	13,830	13,928
Canton.....	13,438	23,156	11,612
Valparaiso.....	25,050	9,400	8,060
Lima.....	26,200	10,936	7,598

## CANAL ROUTE BY THE ISTHMUS OF NICARAGUA.

Surveys and projects have been made, in order to construct a navigable canal from the harbour of San Juan, already described, to the lakes of Nicaragua and Managua, and thence by a short cut to the Pacific. If England, France, and the United States, were to enter into a contract with any *de facto* government of the country, whatever government succeeded would be then compelled to observe the stipulations of such treaty. Until then we can hold out no security whatever for executing a work which would be immediately undertaken by the capitalists of Europe and America. If there were no moral, social, or political obstacles, there is no doubt that the natural obstructions might, with comparatively little difficulty, be overcome. Mr. Baily, an English engineer, surveyed the route in 1837-8; a survey of the river was made by Mr. Lawrence, of her Majesty's ship *Thunderer*, in 1840, and a report was also made by a Captain A. G., quoted in an able work on the subject, privately printed, by Prince Napoleon Louis Bonaparte, whom the government of Nicaragua, in December, 1845, offered to place at the head of the executive direction of an undertaking to construct the projected canal.

Mr. Stephens did not visit the River San Juan, but he did visit both the lakes of Nicaragua and Leon, or Managua, and the port of Realejo. He describes the Lake of Leon, or Managua, as not so vast or broad as the Lake of Nicaragua, but that it is a noble sheet of water, and in full view of the volcano of Momotombo. The shore presented the animated spectacle of women filling their water-jars, men bathing, horses and mules drinking, and in one place was a range of fishermen's huts; on the edge of the water stakes were set up in a triangular form, and women, with small hand-nets, were catching fish, which they threw into hollow places, dug, or rather scraped, in the hand. The fish were called sardinitos, and at the door of the huts the men were building fires to cook them. "The beauty of this scene was enhanced by the reflection that it underwent no change. Here was perpetual summer; no winter ever came to drive the inhabitants shivering to their fires; but still it may be questioned whether, with the same scenery and climate, wants few and easily supplied, luxuriating in the open air, and by the side of this lovely lake, even the descendants of the Anglo-Saxon race would not lose their energy and industry."

This lake empties itself into the Lake of Nicaragua by means of the River Tipitapa, a communication between the two seas has been suggested, by means of a canal from it to the Pacific, at the port of Realejo.\* The ground is perfectly

\* The harbour of Realejo, on the Pacific, was surveyed by Captain Sir Edward Belcher in 1838. Of this harbour he says—

"Cardon, at the mouth of the port of Realejo, is situated in 12 deg. 28 min. north, and about 87 deg. 12 min. west. It has two entrances, both of which are safe, under proper precaution, in all weather. The depth varies from two to seven fathoms, and good and safe anchorage extends for several miles; the rise and fall of tide is eleven feet, full and change three hours six minutes. Docks or slips, therefore, may easily be constructed, and timber is readily to be procured of any dimensions; wood, water, and immediate necessaries and luxuries, are plentiful and cheap. The

level, and the port is perhaps the best in Spanish America ; but the distance is sixty miles, and there are other difficulties which seemed to him insuperable.

There is not a single stream on the contemplated line of canal from this lake to the Pacific, and it would be necessary for this lake to furnish the whole supply of water for communication with both oceans.

Of the harbour of Realejo, Mr. Stephens observes—

“Rested and refreshed I walked down to the shore. Our encampment was about the centre of the harbour, which was the finest I saw in the Pacific. It is not large, but beautifully protected, being almost in the form of the letter U. The arms are high and parallel, running nearly north and south, and terminating in high perpendicular bluffs. As I afterwards learned from Mr. Baily, the water is deep, and under either bluff, according to the wind, vessels of the largest class can ride with perfect safety. Supposing this to be correct, there is but one objection to this harbour, which I derive from Captain D'Yriaste, with whom I made the voyage from Zonzonate to Caldera. He has been nine years navigating the coast of the Pacific, from Peru to the Gulf of California, and has made valuable notes, which he intends publishing in France, and he told me that during the summer months, from November to May, the strong north winds which sweep over the Lake of Nicaragua, pass with such violence through the Gulf of Papajayo, that during the prevalence of these winds it is almost impossible for a vessel to enter the port of San Juan. Whether this is true to the extent that Captain Yriaste supposes, and if true, how far steam-tugs would answer to bring vessels in against such a wind, is for others to determine. But at the moment there seemed more palpable difficulties.

“The harbour was perfectly desolate, for years not a vessel had entered it; primeval trees grew around it, for miles there was not a habitation; I walked the shore alone. Since Mr. Baily left, not a person had visited it; and probably the only thing that keeps it alive, even in memory, is the theorising of scientific men, or the occasional visit of some Nicaragua fisherman, who, too lazy to work, seeks his food in the sea. It seemed preposterous to consider it the focus of a great commercial enterprise; to imagine that a city was to rise up out of the forest, the desolate harbour to be filled with ships, and become a great portal for the thoroughfare of natives. But the scene was magnificent. The sun was setting, and the high western headland threw a deep shade over the water. It was, perhaps, the last time in my life that I should see the Pacific, and in spite of fever and ague tendencies, I bathed once more in the great ocean.

“At seven o'clock we started, recrossed the stream, at which we had procured water, and returned to the first station of Mr. Baily. It was on the river San Juan, a mile and a half from the sea. The river here had sufficient depth of water for large vessels, and from this point Mr. Baily commenced his survey to the Lake of Nicaragua.

“My guide cleared a path for me with his machete; and working our way across the plain, we entered a valley, which ran in a great ravine called Quebrada Grande, between the mountain ranges of Zebadea and El Platina.

“Up to this place manifestly there could be no difficulty in cutting a canal, beyond the line of survey follows the small stream of El Cacao for another league, when it crossed the mountain, but there was such a rank growth of young trees, that it was impossible to continue without sending men forward to clear the way. We therefore left the line of the canal, and crossing the valley to the right, reached the foot of the mountain over which the road to Nicaragua passes.

“The side of the mountain was very steep, and besides large trees, was full of brambles, thorn bushes, and licks. I was obliged to dismount and lead my macko; the dark skin of my guide glistened with perspiration, and it was almost a climb till we reached the top.

“Coming out into the road the change was beautiful. It was about ten feet wide, straight, and shaded by the noblest trees in the Nicaragua forests. In an hour we reached the bocca of the mountain, where Nicolas was waiting with the mules under the

village of Realejo is about nine miles from the sea, and its population is about 1000 souls. The principal occupation of the working males is on the water, loading and unloading vessels. It has a custom-house and officers under a collector, comptroller, and captain of the port.—*Voyage round the World*, vol. ii., p. 307.

shade of a large tree, which threw its branches fifty feet from its trunk, and seemed reared by a beneficent hand for the shelter of a weary traveller. Soon we reached another station of Mr. Baily. Looking back I saw the two great mountain ranges, standing like giant portals, and could but think what a magnificent spectacle it would be to see a ship with all its spars and rigging, cross the plain, pass through the great door, and move on to the Pacific. Beyond, the whole plain was on fire; the long grass, scorched by the summer's sun, crackled, flashed, and burned like powder. The road was a sheet of flame, and when the fire had passed the earth was black and hot.

"Off from the road, on the edge of the woods, and near the River Las Lakas, was another station of Mr. Baily. From that place the line runs direct over a plain till it strikes the same river near the Lake of Nicaragua. I attempted to follow the lines again, but was prevented by the growth of underwood.

"Beautiful as the whole country had been, I found nothing equal to the two hours before entering Nicaragua. The fields were covered with high grass, studded with noble trees, and bordered at a distance by a dark forest, while in front, high and towering, of a conical form, rose the beautiful volcano of the island. Herds of cattle gave it a home-like appearance.

"The whole of the next morning I devoted to making inquiries on the subject of the canal route. More is known of it in the United States than at Nicaragua. I did not find one man who had been to the port of San Juan, or even who knew Mr. Baily's terminating point on the Lake of Nicaragua. I was obliged to send for my old guide, and after a noonday dinner started for the lake. The town consisted of a large collection of straggling houses, without a single object of interest. Though the richest state in the confederacy in natural gifts, the population is the most miserable.

"Before reaching the lake we heard the waves breaking upon the shore like the waves of the sea, and when we emerged from the woods the view before us was grand. On one side no land was visible; a strong north-wind was sweeping over the lake, and its surface was violently agitated; the waves rolled and broke upon the shore with solemn majesty; and opposite, in the centre of the lake, were the islands of Isola and Madeira, with giant volcanoes rising as if to scale the heavens. The great volcano of Omotopeque reminded me of Mount Etna, rising like the pride of Sicily from the water's edge, a smooth, unbroken cone, to the height of nearly 6000 feet.

"Mr. Baily is a half-pay officer in the British navy. Two years before he was employed by the government of Central America to make a survey of this canal route, and he had completed all except the survey of an unimportant part of the River San Juan, when the revolution broke out. The states declared their independence of the general government, and disclaimed all liability for its debts. Mr. Baily had given his time and labour, and when I saw him had sent his son to make a last appeal to the shadow of the federal government; but before he reached the capital this government was utterly annihilated, and Mr. Baily remains with no reward for his arduous services but the satisfaction of having been a pioneer in a noble work. On my arrival at Grenada he laid before me all his maps and drawings, with liberty to make what use of them I pleased."

The River San Juan, according to Mr. Baily, is, with its windings, ninety English miles long. Mr. G. Lawrance, mate and assistant-surveyor of her majesty's surveying vessel *Thunderer* makes it 104 miles. The Lake of Nicaragua is ninety geographical miles long; the river of Tipitapa, joining the Lake of Nicaragua to that of Leon, is twenty miles; the Lake of Leon, or Managua, is thirty-five miles; and the isthmus between the Lake of Leon, and the port of Realejo, is twenty-nine miles across; total length of projected canal 278 miles, or, according to Mr. Baily, 264 miles: eighty-two miles of which require deepening, or locks, and other canal work.

Mr. Baily calculates the Lake of Nicaragua to be 128 feet three inches above the level of the Pacific Ocean, at low water and full moon.

The Lake of Managua is twenty-eight feet eight inches above the level of that of Nicaragua.

The most elevated summit to be traversed, between the Lake Managua and Realejo, is fifty-five feet six inches above the level of the lake. Total height of the summit level, 212 feet five inches.

M. Garella makes the difference of level between high water in the Pacific and low water in the Atlantic nineteen feet and a half, which will make the summit level above the Pacific 231 feet eleven inches.

"THE RIVER SAN JUAN," says Mr. Baily, "flows from the Lake of Nicaragua at its south-eastern extremity, at the place where formerly stood the fort of St. Charles, now completely destroyed. Here is the only discharge for the waters of both the lakes. The whole length of the river, pursuing all its windings from St. Charles down to the port of San Juan del Norte, is ninety miles (others say 104 miles); it forms a magnificent stream, somewhat irregular in its breadth, which varies from 100 to 200 yards, studded with small islands, forming for the most part a channel on each side of them. The depth of the water varies from one-and-a-half to seven, eight, and nine fathoms. In the mid-stream the depth is generally from three to five fathoms, but during the rainy season, namely, from May to November, the depth is considerably increased; for, according to observations made at the ruined fort near Grenada, in calm weather, in October, 1838, when the rainy season had just terminated, and again in May, 1839, before the rains had commenced, when the lake was at the lowest, the difference of height between these extremes was found to be six feet six inches. In November, 1839, at which time the rains had ceased, the same observations were made, and the result was that the waters had risen fourteen inches less than in the previous year.

"The banks of the river, particularly the right, are fringed with wood of all sizes and descriptions, with a dense undergrowth, forming, altogether, a forest nearly impenetrable; consequently there are no inhabitants, nor is the land cultivated, although of prodigious fertility. The immediate shores are undulating, being in some parts not more than a few feet, and in others between twenty and thirty feet above the surface of the water.

"Two large rivers, the San Carlos and Sarapiquí, besides many small streams, discharge into the San Juan."

Captain A. G——, quoted by Prince Napoleon Louis, says, there are large rivers, which have their source in the mountains bordering the country of the Mosquitos, which discharge from the left bank into the San Juan.

"From the gentle declivity of the River San Juan, the current is not strong, being at the rate of a mile or a mile-and-a-half per hour, except in the times of freshes, when it is accelerated variously, according to circumstances. It is navigated all the year round by boats of eight or ten tons' burden, called *bongos*, and which are generally manned by ten or twelve men, besides the patron. They can carry about 100 *seroons* of indigo, or 500 hides, or a proportionate quantity of Brazilian timber. The obstacles which now prevent the advantageous navigation of the River San Juan are,—first, the rapids; secondly, the drainage occasioned by its influx into another river, called the Colorado, seventeen miles above the port of San Juan; and lastly, the labyrinths of small islands, which extend ten or twelve miles from the opening of the River Colorado to the mouth of the River San Juan. It is generally believed that at some former epoch, the Spaniards purposely enlarged the opening of this branch with the intent of exhausting the main river, at that part, to such an extent as to render the river impracticable to navigation, hoping thereby to protect the town of Grenada from external attacks. In the present advanced stage of the science of civil engineering, this obstacle would be easily surmounted. The rapids are four in number; called *del Toro del Castillo Viejo*, *de las Balas*, and *de Machuca*, all compromised within an extent of ten miles, but there is clear water-way from one to the other, having good depth of from

three to six fathoms; the longest of these rapids is not more than one mile. The rocks by which they are occasioned are all placed transversely to the current, leaving a narrow channel on each side, and showing their ragged and sharpened edges above the surface of the water during the dry season.

"The breadth of the river from this point is between 100 and 120 yards; the current rushes with violence, and dashes with great force against and between the projecting points. The *bongos*, however, make the passage without hazard, and we have never heard of the occurrence of an accident.

"The Colorado diverges from the San Juan in 10 deg. 50 min. north latitude, and after running in a south-westerly direction, falls into the sea in 10 deg. 46 min., forming a dangerous bar. This river abstracts from the main stream a considerable quantity of water, the opening from the San Juan being 1200 feet wide, and having in the deepest part nine feet of water at the lowest state of the river. From measurements of this section, carefully taken at two different periods, in May when at the minimum, and in July when much increased by freshes, it appears from calculation, that at the first period the loss of water from the river was 28,178 cubic yards per minute, and at the latter observation, as much as 85,840 cubic yards. The main current being thus suddenly weakened, the motion of the water becomes sluggish, and the natural effect is, that deposits of sand and mud are formed, which gradually augment where the movement of the water is feeble; trunks of trees and other floating bodies grounding on these, small islets are formed by successive aggregations, which soon become covered with rank grass, reeds, and other herbaceous plants of rapid growth; a great number of these mounds have been thus raised, and the progress of formation is continually going on. The usual methods of clearing the beds of rivers could here be applied with facility and good effect, as the accumulations are nothing more than silt and sand with occasional logs buried underneath. A dam across the Colorado branch, constructed on such of the well-known plans as might be judged the most efficient, would be indispensable. Then the reformed body of water, aided, if necessary, by the resources of art, would, by the momentum of its increased velocity, soon clear a channel to the depth that should be deemed requisite: other parts of the river where such operations might be wanted, could be improved by nearly similar methods, as the bottom is everywhere composed of mud and sand, except about the rapids, where it is of rock or loose stones.

THE LAKE OF NICARAGUA OR GRENADA.—Mr. Bailly says,

"The Lake of Grenada is ninety geographical miles long, its greatest breadth is forty, and the mean twenty miles; the depth of water is variable, being in some places close to the shore, and in others half a mile from it, two fathoms, increasing gradually to eight, ten, twelve, and fifteen fathoms, the bottom usually mud. [Mr. A. G.—sounded in the middle of the lake forty-five fathoms.] This basin is the receptacle of the waters from a tract of country six to ten leagues in breadth on each side of it, thrown in by numerous streams and rivers, none of them navigable except the river Frio, having its source far away in the mountains of Costa Rica, which discharges into the lake a large quantity of water near the spot where the river San Juan flows out of it. The embouchure is 200 yards wide, and nearly two fathoms deep. There are several islands and groups of islets in different parts of the lake, but none of them embarrass the navigation, nor is this anywhere incommoded by shoals or banks, other than the shallow water in shore; and even this is but very trifling, or rather it is no impediment at all to the craft at present in use, the practice being to keep the shore close aboard for the purpose of choosing convenient stopping-places at the close of day, as they scarcely ever continue their voyage during the night.

"The district extending to the eastern coast is called Chontales. Its soil, although covered with trees, presents in different places excellent pasturage, divided into farms, on which the breeding of cattle is chiefly pursued.

"The largest islands on the lake are Omotepe, Madera, and Zapatera. Taken together, the first two of these islands are twelve miles long. Zapatera is almost triangular, and five miles long. Sanate, Salentinane, and Zapote, are smaller, and uninhabited, but some of them, and the last in particular, are capable of cultivation.



"Near the town of Grenada there is the best anchorage for ships of the largest dimensions."

**THE RIVER TIPITAPA.**—Mr. Baily says,

"The Lake of Nicaragua is connected with that of Leon by means of the river Panaloya (or Tipitapa), navigable for the boats employed in that country for twelve miles, as far as the place called Pasquiel, where the inhabitants go to cut and bring away Brazilian timber. The four miles which remain between that place and the Lake of Leon, are not navigable by any kind of boat, whatever may be its construction, because, beyond Pasquiel, the channel is obstructed by a vein of rocks, which, when the river is swollen, are covered with water; but in the dry season, the water sinks so low that it can only escape through gradually diminishing fissures in the rocks. At a distance of a mile beyond this first vein of rocks, we find another more solid, which, crossing the river at right angles, forms a cascade of thirteen feet descent.

"The river Tipitapa, which discharges itself into the Lake of Nicaragua, is the only outlet for the Lake Leon. The lands bordering this river are somewhat low, but fertile, having excellent pasturage; as at Chontales, they are divided into grazing and breeding farms. All this country, covered with Brazilian timber, is scantily inhabited. The only village is that of Tipitapa, situated near the above-mentioned waterfall. It contains a small church, and about 100 cottages. The river is crossed by a wooden bridge."

Captain A. G.— is of opinion, that for the first twelve miles, it would only be necessary to have a lock to increase the depth of the river. Mr. Lawrance says, that the navigable part of the river has a depth of from three to eighteen feet, and that the fall at Pasquiel is thirteen feet high. He estimates the length of the river at twenty miles. According to Mr. Stephens, the whole fall of the river Tipitapa, which amounts to twenty-eight feet, is comprised within the first six miles from the Lake Leon. Mr. Rouhaud, who has assisted in the topographical discoveries in that country, told M. Michel Chevalier that the fall of twenty-eight feet was distributed as follows, viz., eighteen feet are precipitated by a cascade at Tipitapa, and the remaining ten feet and a half descend from Tipitapa to Nicaragua.

**THE LAKE OF LEON OR MANAGUA.**—The Lake of Leon is from thirty-two to thirty-five miles long, and sixteen miles at its greatest width. It receives from the circumjacent lands, chiefly from the eastern coast, a number of small streams. According to Mr. Lawrance, it is not so deep as that of Nicaragua; but, according to Captain A. G.—, it is still deeper.

**THE ISTHMUS BETWEEN THE LAKE LEON AND REALEJO.**—M. Michel Chevalier says, that the account of the celebrated navigator Dampier, who had been at war in those regions, induced a belief that throughout the different routes from the Lake Leon to Realejo, and from the Lake of Nicaragua to the Gulf of Papagayo or to that of Nicaya, the land consists for the most part of level plains, and that between the lake of Leon and the coast of Realejo, the soil is quite flat. Mr. Rouhaud has described in the same terms the country between the north-western part of the Lake of Leon, and the port of Realejo, and of the tract of land which extends between the same point and the port of Tamarindo. He thinks nineteen feet or twenty-two feet to be the height of the bank above the level of

the water. "Then comes," says he, "a small zone on a very slight and yet sensible declivity, by which we gently descend to the Pacific Ocean."

M. Michel Chevalier says (page 96),

"I see, however, in the description of Central America and Mexico, published in Boston in 1833, that the highest land between the Lake of Leon and the Pacific Ocean descends to be only fifty-one feet above the level of the lake. From the same lake to the River Tosta is but eleven miles; and that river not more than three feet above the level of the lake, at the point where a junction might be effected. If fully established, this statement would be of great importance, for we can avoid any extraordinary cutting, and *à fortiori* a tunnel. A cutting of seventy-two feet maximum is nothing unusual in the operations of the engineers of the *ponts* and *chaussées*. By employing improved machinery and implements, which are now at the disposal of the engineer, we can execute deep cuttings at little expense, in the absence of rocky grounds. In the canal from Arles to Bouc, for instance, the table-land of the *Beque* has been cut through to the extent of 2289 yards, the extreme depth being from forty-three to fifty-four yards. The expense has been less than 160,000*l.*, notwithstanding its having been executed on the old system. Now-a-days, works of this nature are executed with powerful engines; manual labour is confined to mere digging and loading; and upon the great northern railroad of France, a machine has been successfully and economically employed even for this last purpose."

Sir Edward Belcher, R. N., who explored part of the country in 1838, says—

"At the term—day, we pitched our observatory near the sea-margin, at the base of the volcano of Consegua, or Quisiguina, and having completed the requisite observations, started with the *Starling* and boats to explore the Estero Real, which I had been given to understand was navigable for *sixty miles*; in which case, from what I had seen of its course on my visit to the Viejo, it must nearly communicate with the Lake of Managua.

"After considerable labour, we succeeded in carrying the *Starling* thirty miles from its mouth, and could easily have gone further, had the wind permitted, but the prevailing strong winds rendered the toil of towing too heavy.

"We ascended a small hill about a mile below our extreme position, from which angles were taken to all the commanding peaks. From that survey, added to what I remarked from the summit of the Viejo, I am satisfied that the stream could have been followed many miles higher; and I have not the slightest doubt that it is fed very near to the Lake of Managua. I saw the mountains beyond the lake on its eastern side, and no land higher than the intervening trees occurred. This, therefore, would be the most advantageous line for a canal, which, by *entire lake navigation*, might be connected with the interior of the states of San Salvador, Honduras, Nicaragua, and extended to the Atlantic. Thirty navigable miles for vessels drawing ten feet, we can vouch for, and the natives and residents assert sixty more. But steamers will be absolutely necessary to tow against the prevalent breezes."—*Voyage Round the World*, Vol. 1., pp. 236.

He adds in the Appendix, that—

"In the port of Realejo there is a river, the Donna Paula, which takes a course towards Leon, and is navigable within three leagues of that city. It has been suggested to carry a railroad from Leon to the Lake of Managua. As to any canal into the Pacific, unless behind Monotombo, Telica, and Viejo range, into the Estero Real, I see little feasibility in the scheme."

Mr. Baily tells us,

"In executing so stupendous an undertaking, salubrity of climate, and the means of feeding abundantly and economically so large a body of workmen as would be collected, are subjects that cannot be passed over without notice. With regard to the first, the writer can aver that during four months that he was occupied between the Pacific and the Lake of Grenada, with a party of forty individuals, there was not a man pre-

vented by sickness from performing his daily labour, although continually sleeping at night in the open air. On the lake and in the river San Juan, with a large party, the men maintained their health well, although exposed to frequent rains in the latter. But when at the port (del Norte), or near to it, sickness got among them, which was mainly attributable to the use or rather abuse of ardent spirits, and other excesses, so frequently indulged in at such places. This change, however, is not assignable solely to indulgence in excesses, because San Juan is exposed to all the dangerous influences of climate and temperature peculiar to the Mosquito Shore, and all the coast from Cape Gracias à Dios to Carthagena and beyond it.

"The population of the state of Nicaragua may be said not to extend, south only, much beyond the environs of the town of Nicaragua, so that the line of survey approaching it in no part nearer than four leagues, passed over a comparative wilderness, and consequently all provisions were supplied from that place; these are always to be had in abundance, and, should circumstances require it, they could be drawn from other parts of the state to almost any extent. The principal articles of consumption are meat (beef), maize, frijoles, rice, plantains, and fruits, which can be furnished at moderate prices; as for example—meat at three and a half, four, or four and a half reals the arroba of twenty-five pounds (the *real* is equal to sixpence of English money); maize, varying according to seasons, six, eight, or ten, seldom twelve reals per fanega, which weighs about 260 pounds; frijoles and rice in similar proportions; plantains, which are universally used, especially by the labouring classes, are so plentiful that a mule load of them (which is from two to three quintals), can be had throughout the year for two or two and a half reals; so that if a large number of workmen were to be collected in this direction, there would be found no difficulty in supplying them with all the ordinary necessaries of life.

"The price paid for labour during the survey amounted to half a real a-day; but this was higher than what is usually given for general field-work, in consideration of the men being taken to a distance from their families for an indefinite time. For work such as that in question, good native artisans would be scarce, but there would be no want of labouring hands, for the certainty and regularity of their pay would attract men, not only from all parts of this, but from the adjoining states of Costa Rica, Honduras, and Salvador also, while a judicious system of equitable regulations would insure their docility and submissiveness. The barbarism that has been attributed to this population in the writings before alluded to, needs no other refutation than saying that the imputation is unfounded; nor is it, nor can it be a supposable fact that the peasantry of the one country should differ very much from that of the other adjoining to it, the same language, habits, and customs being common to both.

"We now come to the communication with the Atlantic by means of the Lake of Nicaragua and the River San Juan. The lake is ninety-five miles long; in its broadest part about thirty, and averages, according to Mr. Baily's soundings, fifteen fathoms of water. The length of the river, by measurement, with all its windings, from the mouth of the lake to the sea, is seventy-nine miles. There are no cataracts or falls; all the obstructions are from rapids, and it is at all times navigable, both up and down, for piraguas drawing from three to four feet of water.

"From the lake to the River of Los Savalos, about eighteen miles, the depth is from two to four fathoms. Here commence the rapids of Toros, which extend one mile, with water from one and a half to two fathoms. The river is then clear for four miles, with an average depth of from two to four fathoms. Then come the rapids of the Old Castle, but little more than half a mile in extent, with water from two to four fathoms. The river is clear again for about two miles, with water from two and a half and five fathoms, where begin the rapids of Mico and Las Balas, connected and running into each other, and both together not more than a mile, with water from one to three fathoms. Then the river is clear one mile and a half to the rapids of Machuca, which extend a mile, and are the worst of all, the water being more broken, from running over a broken rocky bottom. The river then runs clear and without any obstruction for ten miles, with water from two to seven fathoms, to the River San Carlos, and then eleven miles with some islands interspersed, with water

from one to six fathoms, to the River Serapequea, the measurements of one fathom being about the points or bends, where there is an accumulation of sand and mud. It then continues seven miles clear, with water from two to five fathoms, to the Rio Colorado. The River Colorado runs out of the San Juan in another direction into the Atlantic. The loss to the latter, according to measurement taken in the month of May, 1839, was 28,178 cubic yards of water per minute, and in the month of July in the same year, during the rising of the waters, it was 85,840 yards per minute, which immense body might be saved to the San Juan by damming up the mouth of the River Colorado. From this point there are thirteen miles with soundings of from three to eight fathoms. The bottom is of sand and mud, and there are many small islands and aggregations of sand without trees, very easily cleared away. The last thirteen miles might be reduced to ten by restoring the river to its old channel, which has been filled up by collections, at points, of drifted matter. An old master of a piragua told Mr. B— that within his memory trees grew half a mile back. The soundings were all taken with the plotting scale when the river was low, and the port of San Juan, though small, Mr. Baily considers unexceptionable.

“The whole length of the canal, from the Lake of Nicaragua to the Pacific, is fifteen and two-third miles. According to the plan, in the first eight miles from the lake but one lock is necessary. In the next mile sixty-four feet of lockage are required. In the next three miles there are about two of deep cutting and one of tunnel, and then a descent of 200 feet in three miles by lockage to the Pacific.

“Thus far of the canal across the Isthmus. The Lake of Nicaragua is navigable for ships of the largest class down to the mouth of the River San Juan. This river has an average fall of one and six-sevenths feet per mile to the Atlantic. If the bed of the river cannot be cleared out, a communication can be made either by lock and dam, or by a canal along the bank of the river. The latter would be more expensive, but on account of the heavy floods of the rainy season it is preferable.

“I am authorised to state that the physical obstructions of the country present no impediment to the accomplishment of this work. A canal large enough for the passage of boats of the usual size could be made at a trifling expense. A tunnel of the length required is not considered a great work in the United States. According to the plan of the Chesapeake and Ohio canal, a tunnel is contemplated upwards of four miles in length. The sole difficulty is the same which would exist in any route in any other region of country, viz., the great dimensions of the excavation required for a ship canal.

“The data here given are of course insufficient for great accuracy, but I present a rough estimate of the cost of this work, furnished me with the plan. It is predicated upon the usual contract prices in the United States, and I think I am safe in saying that the cheapness of labour in Nicaragua will equalise any advantages and facilities that exist here.

“The estimate is—

	dollars.
From the lake to east end of the tunnel . . . . .	8,000,000 to 10,000,000
Descent to the Pacific . . . . .	2,000,000 to 3,000,000
From the lake to the Atlantic by canal along the bank of the river . . . . .	10,000,000 to 12,000,000

20,000,000 to 25,000,000

which is but about the sum contemplated as the cost of our enlarged Erie canal.”

Mr. Stephens remarks—

“In regard to the advantages of this work I shall not go into any details.

“I will remark, however, that on one point there exists a great and very general error. In the documents submitted to Congress before referred to, it is stated that ‘the trade of the United States and of Europe with China, Japan, and the Indian Archipelago, would be facilitated and increased by reason of shortening the distance, about four thousand miles;’ but by measurement on the globe the distance from Europe to India and China

will not be shortened at all. This is so contrary to the general impression that I have some hesitation in making the assertion, but it is a point on which the reader may satisfy himself by referring to the globe. The trade of Europe with India and Canton, then, will not necessarily pass through this channel from any saving of distance; but from conversations with masters of vessels and other practical men, I am induced to believe that by reason of more favourable latitudes for winds and currents, it will be considered preferable to the passage by the Cape of Good Hope. At all events all the trade of Europe, with the western coast of the Pacific and the Polynesian Islands, and all her whale fishing, and all the trade of the United States with the Pacific, without the exception of a single vessel would pass through it; the amount of saving on which, in time, interest of money, navigating expenses and insurance, by avoiding the stormy passage round Cape Horn, I have no data for calculating.

"On broad grounds, this work has been well characterised as 'the mightiest event in favour of the peaceful intercourse of nations which the physical circumstances of the globe present to the enterprise of man.' It will compose the distracted country of Central America, turn the sword which is now drenching it with blood into a pruning-hook; remove the prejudices of the inhabitants by bringing them into close connexion with people of every nation; furnish them with a motive and a reward for industry, and inspire them with a taste for making money, which, after all, opprobrious as it is sometimes considered, does more to civilise and keep the world at peace than any other influence whatever. A great city will grow up in the heart of the country with streams issuing from it fertilising as they roll into the interior; her magnificent mountains and valleys now weeping in desolation and waste will smile and be glad. The commerce of the world will be changed; the barren region of Terra del Fuego be forgotten; Patagonia become a land of fable, and Cape Horn live only in the recollection of sailors and insurers; steamboats will go smoking along the rich coasts of Chili, Peru, Equador, Grenada, Guatemala, California, our own Oregon Territory, and the Russian possessions on the borders of Behring's Straits. New markets will be opened for products of agriculture and manufactures, and the intercourse of communion of numerous and immense bodies of the human race will assimilate and improve the character of nations. The whole world is interested in this work. I would not speak of it with sectional or even national feeling; but if Europe is indifferent, it would be glory surpassing the conquests of kingdoms to make this great enterprise ever attempted by human force entirely our own work.

"I would have gone on immediately, but felt that I might exert myself too far, and break down at an awkward place. In the afternoon, in company with Mr. Baily and Mr. Wood, I walked down to the lake. At the foot of the street by which we entered, built out into the lake, was an old fort, dismantled and overgrown with bushes and trees, a relic of the daring Spaniards who first drove the Indians from the lake;—probably, the very fortress that Cordova built, and in its ruins beautifully picturesque. Under the walls, and within the shade of the fort and trees growing near it, the Indian women of Grenada were washing; garments of every colour were hanging on the bushes to dry, and waving in the wind; women were wading out with their water-jars, passing beyond the breakers to obtain it clear of sand, men were swimming and servants were bringing horses and mules to drink, altogether presenting a beautifully animated picture. There were no boats on the water, but about half-a-dozen piraguas, the largest of which was forty feet long and drew three feet of water, were lying on the shore."—*Travels in Central America, Mr. Baily's Report, &c.*

We have given the foregoing information, being the substance of all that is worth knowing of the materials within our power: not, however, with the expectation that any of the projects are to be soon undertaken, but with the view of showing the practicability of executing a canal across one of the projected lines.

ments of one fathom being sand and mud. It then runs, to the Rio Colorado. Section into the Atlantic. Month of May, 1839, was July in the same year, te, which immense body the River Colorado. From to eight fathoms. The and aggregations of sand files might be reduced to lled up by collections, at Mr. B— that within his l taken with the plotting gh small, Mr. Baily con-

na to the Pacific, is fifteen t miles from the lake but rage are required. In the of tunnel, and then a de-

Nicaragua is navigable for Juan. This river has an c. If the bed of the river by lock and dam, or by a xpensive, but on account

the country present no im- enough for the passage of A tunnel of the length According to the plan of rds of four miles in length. te in any other region of for a ship canal.

accuracy, but I present a e plan. It is predicated ank I am safe in saying that ntages and facilities that

dollars.

8,000,000 to 10,000,000  
2,000,000 to 3,000,000

10,000,000 to 12,000,000

20,000,000 to 25,000,000  
argued Erie canal."

into any details.

reat and very general error. s stated that 'the trade of ndian Archipelago, would nce, about four thousand Europe to India and China

## CHAPTER VIII.

## ANCIENT RUINS OF CENTRAL AMERICA.

THOSE remarkable ruins which have been discovered in Central America and Yucatan, are generally supposed to have been edifices constructed by races which had become extinct before the discovery of America, and not by any of the nations that were found inhabiting those parts by the first Spanish conquerors.

The accounts given of the population of the countries subdued by Cortez, Alvarado, and other captains, and the researches made since the beginning of the present century, compel us to conclude that all the ruins discovered by M. Dupaix, Del Rio, M. Waldeck, and Mr. Stephens, were built by the nations conquered by the Spaniards, and that they were, in all probability, in a perfect state at the same period.

M. Waldeck had preceded Mr. Stephens to Palenque and Uxmal, and his work was published in folio, with beautiful plates, in Paris, before the work of the latter made its appearance, but not before the drawings in Mr. Stephens' work were completed. The similarity is so striking, that both must be correct; and without the plans and drawings, any description which we could give would be unsatisfactory. Antiquarians must refer, therefore, to the works of M. Dupaix, M. Waldeck, and Mr. Stephens. In each of them there is much to instruct, and much for those to reflect upon who take an interest in the history and destiny of mankind.

We have no doubt of those edifices having been constructed by the same races as the nations conquered by Cortez and Alvarado, notwithstanding the absence of tradition: for the destructive and withering policy of Spain exterminated, or barbarised, the conquered so effectually, as to annihilate even tradition.

The ruins on the sea-coast of Yucatan, visited by Mr. Stephens, were seen and even described as majestic edifices by the Spanish navigators; and from his observations on the ruins of Uxmal, in the interior, they were evidently constructed by the ancestors of the wretched remnants of the aborigines, still, in degradation, inhabiting the country of Yucatan. Near Cape Catoche, the ruins of an entire city have been unmasked. There are two pyramids on the banks of the Rio Lagartos, nearly concealed by the trees grown on them. Tumuli are found near Campeachy, in other parts of Yucatan; and near them articles of *terra cotta*, and human heads curiously wrought, are found. In other places, as at Champoton, ruins have been discovered nearly covered with a dense forest of



strong vegetation. The ruins of Cozumel, near the sea, are of vast extent. Traces of many others have been discovered, but Yucatan is still but imperfectly explored. At Uxmal the examinations of Mr. Stephens and M. Waldeck have been published, and the plates, and descriptions, are very remarkable.

Of the ruins in Central America, those of Copan were the first visited by Mr. Stephens.

COPAN is within that portion of the State of Honduras, which comprises one of the most fertile valleys or basins in Central America. It is still famed for the excellent quality of its tobacco. The ruins stand, or lie, on the left bank of an unnavigable river, the River Copan, a tributary of the Motagua.

The ruins, as far as yet known, extend along the river more than two miles. One monument has been discovered on the opposite side, at about a mile from the river. It stands on the summit of a mountain 2000 feet high.

The ruin near the river, which Mr. Stephens named the *Temple*, is, he says, "an oblong enclosure. The front or river wall extends on a right line north and south 624 feet, and it is from sixty to ninety feet in height. It is made of cut stones, from three to six feet in length, and a foot and a half in breadth. In many places the stones have been thrown down, by bushes growing out of the crevices; and in one place there is a small opening, from which the ruins are sometimes called by the Indians *Las Ventanas*, or the windows. The other three sides consist of ranges of steps of pyramidal structure, rising from thirty to 140 feet in height on the slope. The whole line of survey is 2866 feet, which, though gigantic, and extraordinary for a ruined structure of the aborigines, that the reader's imagination may not mislead him, I consider it necessary to say, is not so large as the base of the great Pyramid of Ghizeh."

Mr. Stephens has drawn a plan according to his survey, which illustrates the ground-plan of this edifice, which is regularly laid out at right angles. In his description of these ruins, he says,

"To begin on the right; near the south-west corner of the river wall is a recess, which was probably once occupied by a colossal monument fronting the water. Beyond, are the remains of two small pyramidal structures, the largest of which is attached a wall running along the west bank of the river; this appears to have been one of the principal walls of the city; and between the two pyramids there seems to have been a gateway, or principal entrance, from the water.

"The south wall runs at right angles to the river, beginning with a range of steps about thirty feet high, and each step about eighteen feet square. At the south-east corner is a massive pyramidal structure, 120 feet high on the slope. On the right are other remains of terraces and pyramidal buildings; and here, also, was probably a gateway, by a passage about twenty feet wide, into a quadrangular area, 250 feet square, on two sides of which are massive pyramids, 120 feet high on the slope.

"At the foot of these structures, and in different parts of the quadrangular area, are numerous remains of sculpture. At one point, marked E, is a colossal monument, richly sculptured, fallen and ruined: behind it, fragments of sculpture, thrown from their places by the trees, grown up, are strewed and lying loose on the side of the

pyramid, from the base to the top, and among them our attention was forcibly arrested by rows of death's heads, of gigantic proportions, still standing in their places about half way up the side of the pyramid: the effect was extraordinary.

"Of the moral effect of the monuments themselves, standing, as they do, in the depths of a tropical forest, silent and solemn, strange in design, excellent in sculpture, rich in ornament, different from the works of any other people, their uses and purposes, their whole history, so entirely unknown, with hieroglyphics explaining all, but perfectly unintelligible, I shall not pretend to convey any idea. The tone which pervades the ruins is that of deep solemnity. An imaginative mind might be infected with superstitious feelings. From constantly calling them by that name in our intercourse with the Indians, we regarded these solemn memorials as 'idols'—deified kings and heroes—objects of adoration and ceremonial worship."

Mr. Stephens was unable to discover on these monuments, or on the sculptured fragments, any delineations of human or other sacrifice, but he considered the large sculptured stone invariably found before each "idol," as having been used as a sacrificial altar. The form of sculpture most frequent was a death's head, sometimes the principal and sometimes only an accessory ornament: whole rows of these heads on the outer wall, "adding gloom to the mystery of the place, keeping before the eyes of the living death and the grave, presenting the idea of a holy city—the Mecca or Jerusalem of an unknown people."

As to the age of these desolate ruins he offers no conjecture, nor does he consider as data the accumulations of earth and the gigantic trees growing on the top of the ruins; neither could he discover any tradition of its depopulation or its ruin.

No trace was found as to whether the agents of destruction, or desolation, were the sword, or famine, or pestilence. "The trees," he says, "which shroud it may have sprung from the blood of its slaughtered inhabitants. One thing I believe, that its history is graven on its monuments. No Champollin has yet brought to them the energies of his inquiring mind. Who shall read them?"

He almost doubts that this is the place referred to by the Spanish historian as conquered by Hernandez de Chaves. He considers, however, that at that time its broken monuments, terraces, pyramidal structures, portals, walls, and sculptured figures, were entire, and they were all painted.

The silence of the Spaniards may, however, be accounted for from the well-known fact that they were nearly all illiterate, and ignorant, adventurers—thirsting chiefly for gold and the precious metals, and regardless of every other object. Even if reports were made by them, the government of Spain would have suppressed all information which would have attracted the attention of other European nations to America.

**RUINS OF QUIRIGUA.**—Mr. Catherwood, leaving the road and continuing through the forest toward the north-east for about three-quarters of an hour, reached the foot of a pyramidal structure, similar to those at Copan, with the steps in some places perfect. He ascended to the top (about twenty-five feet), and descending on the other side by steps, he discovered at a short distance from the pyramid a colossal head, six feet in diameter. It was nearly concealed by an

enormous tree. Near it was a large altar. Both were within the same enclosure, and so covered with moss that he fancied it impossible to make any thing out of it.

To the north, about three or four hundred yards from the pyramid, he found several monuments of the same general character with those at Copan, but twice or three times as high.

Mr. Stephens says,—

"Of one thing there is no doubt, a large city once stood there; its name is lost, its history unknown; and except for a notice taken from Mr. C.'s notes, and inserted by the Senores Payes in a Guatemala paper after the visit, which found its way to this country and Europe, no account of its existence has ever before been published. For centuries it has lain as completely buried as if covered with the lava of Vesuvius. Every traveller from Yzabal to Guatemala has passed within three hours of it—we ourselves had done the same—and yet there it lay, like the rock-built city of Edom, unvisited, unsought, and utterly unknown."

**RUINS OF PALENQUE.**—A short distance from the village of Palenque the River Chacamal separates it from the country of the *unbaptised Indians*, who at this place are called **KHARIBEES**.

The ruins of Palenque are distant about eight miles from the village, amid a desolate forest region. Mr. Stephens found the road was so bad that, in order to make explorations, it was necessary for him to remain at the ruins. He had great difficulty in procuring provisions.

It is said of these ruins, that in 1750 a party of Spaniards penetrated to the country north of the district of Carmen, in Chiapa, when they suddenly discovered in the midst of the forest wilderness, ancient stone edifices, the remains of a city, spread over a country of from eighteen to twenty-four miles in extent, and called by the Indians *Casas de Piedras*.

On this story, Mr. Stephens remarks,—

"From my knowledge of the country I am at a loss to conjecture why a party of Spaniards were travelling in that forest, or how they could have done so. I am inclined to believe rather that the existence of the ruins was discovered by the Indians, who had clearings in different parts of the forest for their corn-fields, or perhaps was known to them from time immemorial, and on their report the inhabitants were induced to visit them."

The existence of such a city was entirely unknown in Europe; there is no mention of it in any book, until that published by Dupaix, of which Lord Kingsborough's volumes, in regard to Palenque, is a transcript. Colonel Galindo's communications to the Geographical Society of Paris, are incorporated in the works of Dupaix. M. Waldeck, with funds contributed by an association in Mexico, passed two years amidst these ruins. His drawings were taken away by the Mexican government, but he had retained copies.

In regard to the extent of the ruins of Palenque, Mr. Stephens observes,

"The Indians and the people of Palenque say, that they cover a space of sixty miles; in a series of well-written articles in our own country, they have been set down as ten times larger than New York; and lately I have seen an article in some of the

newspapers, referring to our expedition, which represents the city discovered by us, as having been three times as large as London!

"The Indians and people of Palenque really know nothing of the ruins personally, and the other accounts do not rest upon any sufficient foundation. The whole country for miles around is covered by a dense forest of gigantic trees, with a growth of bush and underwood unknown in the wooded deserts of our own country, and impenetrable in any direction except by cutting a way by a *machete*. What lies buried in the forest it is impossible to say of my own knowledge: without a guide, we might have gone within a hundred feet of all the buildings without discovering one of them.

"Captain Del Rio, the first explorer, with men and means at command, states in his report, that in the execution of his commission, he cut down and burnt all the woods: he does not say how far, but judging from the breaches and excavations made in the interior of the buildings, probably for miles around. Captain Dupaix, acting under a royal commission, and with all the resources such a commission would give, did not discover any more buildings than those mentioned by Del Rio, and we saw only the same: but having the benefit of them as guides, at least of Del Rio (for at that time we had not seen Dupaix's work), we of course saw things which escaped their observation, just as those who come after us will see what escaped ours."

A description of the building or ruin which Mr. Stephens chose to live in, was called the palace.

"It stands," he says, "on an artificial elevation of an oblong form, forty feet high, 310 feet front and rear, and 260 feet on each side. This elevation was formerly faced with stone, which has been thrown down by the growth of trees, and its form is hardly distinguishable.

"The building stands with its face to the east, and measures 228 feet front, by 180 feet deep. Its height is not more than twenty-five feet, and all around it had a broad projecting cornice of stone. The front contains fourteen doorways, about nine feet wide each, and the intervening piers are between six and seven feet wide. On the left (in approaching the palace) eight of the piers have fallen down, as has also the corner on the right, and the terrace underneath is cumbered with the ruins. But six piers remain entire, and the rest of the front is open.

"Another portion was enclosed by a richly-ornamented border, about ten feet high and six wide, of which only a part now remains. The principal personage stands in an upright position and in profile, exhibiting an extraordinary facial angle of about forty-five degrees. The upper part of the head seemed to have been compressed and lengthened, perhaps by the same process employed upon the heads of the Choctaw and Flat-head Indians of our own country. The head represents a different species from any now existing in that region of country; and supposing the statues to be images of living personages, or the creations of artists according to their ideas of perfect figures, they indicate a race of people now lost and unknown. The head-dress is evidently a plume of feather; over the shoulders is a short covering, decorated with studs and a breast-plate; part of the ornament of the girdle is broken; the tunic is probably a leopard's skin; and the whole dress, no doubt, exhibits the costume of this unknown people. He holds in his hand a staff or sceptre, and opposite his hands are the marks of three hieroglyphics, which have decayed or been broken off. At his feet are two naked figures, seated cross-legged, and apparently suppliants. The hieroglyphics doubtless tell its story. The stucco is of admirable consistency, and hard as stone. It was painted, and in different places about it we discovered the remains of red, blue, yellow, black, and white.

"The piers, which are still standing, contained other figures of the same general character, but which, unfortunately, are more mutilated, and from the declivity of the terrace it was difficult to set up the camera lucida in such a position as to draw them. The piers which are fallen were no doubt enriched with the same ornaments. Each one had some specific meaning, and the whole, probably, presented some allegory or history; and when entire and painted the effect in ascending the terrace must have been imposing and beautiful.

the city discovered by us, as

thing of the ruins personally, and foundation. The whole country was covered with a growth of bush and trees, with a growth of bush in country, and impenetrable. What lies buried in the forest, we might have gone to see, if we had had a guide, we might have gone to see one of them.

means at command, states in the lowland and burnt all the woods: and excavations made in the plain Dupaix, acting under the direction of the government, would give, did not die, and we saw only the same. Rio (for at that time we had not yet discovered the ruins) had escaped their observation, just

Stephens chose to live in, was

an oblong form, forty feet long. This elevation was formerly a growth of trees, and its form is

measures 228 feet front, by 100 feet, and all around it had a wall of fourteen doorways, about nine feet high and seven feet wide. On the wall, which had fallen down, as has also the wall, were carved with the ruins. But six

and border, about ten feet high. The principal personage stands in an oblique facial angle of about forty degrees. The figures have been compressed and lengthened. The heads of the Choctaw and Flat-head are a different species from any other. The statues to be images of living persons, and ideas of perfect figures, they are dressed in a plumed tunic, and address is evidently a plumed tunic with studs and a breast-plate. The tunic is probably a leopard's skin. The figures are of this unknown people. He is the marks of three hieroglyphics are two naked figures, seated on a throne, doubtless tell its story. The figures were painted, and in different colors, black, and white.

figures of the same general character, and from the declivity of the mountain, such a position as to draw them. The same ornaments. Each one represented some allegory or history; the traces must have been imposing

"The whole court-yard was over-grown with trees, and it was incumbered with ruins several feet high, so that the exact architectural arrangements could not be seen."

He ascended a neighbouring mountain so steep that he was obliged to haul himself up by the branches. On the top was a high mound of stones, with a foundation-wall still remaining. Probably a tower or temple had stood there, but the woods were so thick below that he could perceive no ruins.

The hieroglyphics at Palenque are the same as those at Copan and Quimigua, and although those places are occupied by races of Indians speaking different languages and unintelligible to each other, there is no reason to doubt but that they originally used the same hieroglyphics, or written character. He says—

"There is no staircase or other visible communication between the lower and upper parts of this building (the temple), and the only way of reaching the latter was by climbing a tree, which grows close against the wall, and the branches of which spread over the roof. The roof is inclined, and the sides are covered with stucco ornaments, which, from exposure to the elements and the assaults of trees and bushes, are faded and ruined, so that it was impossible to draw them; but enough remained to give the impression that when perfect and painted they must have been rich and imposing. Along the top was a range of pillars eighteen inches high and twelve apart, made of small pieces of stone laid in mortar and covered with stucco, crowning which is a layer of flat projecting stones, having somewhat the appearance of a low, open balustrade.

"In front of this building, at the foot of a pyramidal structure, is a small stream, part of which supplies the aqueduct before referred to. Crossing this, we come upon a broken stone terrace, about sixty feet on the slope, with a level esplanade at the top, 110 feet in breadth, from which rises another pyramidal structure, now ruined and overgrown with trees; it is 134 feet high on the slope, and on its summit is a building like the first shrouded among trees.

"This building is fifty feet front, thirty-one feet deep, and has three door-ways. The whole front was covered with stucco ornaments. The two outer piers contain hieroglyphics; one of the inner piers is fallen, and the other is ornamented with a figure in bas-relief, but faded and ruined.

"At about a mile and a half from the village, we came to a range of elevations extending to a great distance, and connected by a ditch, which had evidently formed the line of fortifications for the ruined city. They consisted of the remains of stone buildings, probably towers, the stones well cut and laid together, and the mass of rubbish around abounded in flint arrow-heads. Within this line was an elevation which grew more imposing as we approached, square, with terraces, and having in the centre a tower, in all 120 feet high. We ascended by steps to three ranges of terraces, and on the top entered an area enclosed by stone walls, and covered with hard cement, in many places still perfect. Thence we ascended by stone steps to the top of the tower, the whole of which was formerly covered with stucco, and stood as a fortress at the entrance of the great city of Utatlan, the capital of the Quichi Indians.

"This was the first appearance of strangers in Utatlan, the capital of the great Indian kingdom, the ruins of which were now under our eyes, once the most populous and opulent city, out of the whole kingdom of Guatemala.

"The padre asserted, that four days on the road to Mexico, on the other side of the great sierra, was a living city, large and populous, occupied by Indians precisely in the same state as before the discovery of America. He had heard of it many years before at the village of Chajul, and was told by the villagers that from the topmost ridge of the sierra this city was distinctly visible. He was then young, and with much labour climbed to the naked summit of the sierra, from which at a height of ten or twelve thousand feet, he looked over an immense plain extending to Yucatan and the Gulf of Mexico, and saw at a great distance, a large city spread over a great space, and with turrets white and glittering in the sun. The traditionary accounts of the Indians of Chajul is, that no white



man has ever reached this city; that the inhabitants speak the Maya language, are aware that a race of strangers has conquered the whole country around, and murder any white man who attempts to enter their territory. They have no coin or circulating medium; no horses, cattle, mules, or domestic animals, except fowls, and the cocks they keep underground to prevent their crowing being heard.

"If he is right, a place is left where Indians and an Indian city exist as Cortez and Alvarado found them; there are living men who can solve the mystery that hangs over the ruined cities of America; perhaps, who can go to Cospan and read the inscriptions on its monuments. No subject more exciting and attractive presents itself to my mind, and the deep impression of that night will never be effaced.

"Can it be true? being now in my sober senses. I do verily believe there is much ground to suppose, that what the padre told us is authentic. That the region referred to does not acknowledge the government of Guatemala, has never been explored, and that no white man ever pretends to enter it I am satisfied. From other sources we heard that, from that sierra a large ruined city was visible, and we were told of another person who had climbed to the top of the sierra, but on account of the dense cloud resting upon it, had been unable to see any thing. At all events the belief at the village of Chajul is general, and a curiosity is roused that burns to be satisfied."

---

## CHAPTER IX.

### AGRICULTURE OF CENTRAL AMERICA.

THE productions of the soil of Central America both agricultural and natural, are as varied as the climate. On the higher table-lands wheat, barley, and the rare fruits and vegetables of Europe are grown. Indian corn is also raised, as the principal article of food; in some parts rice is grown. The common fruits and vegetables are apples, pears, peaches, apricots, grapes, and oranges; melons, beans, kidney-beans, peas, barbanzas, or Spanish peas, lentils, potatoes, turnips, cabbages, and pumpkins. From the *maguey*, as in Mexico, a spirituous liquor is distilled. (*See abstracts from the works of Mr. Stephens and Mr. Roberts.*)

In the lower plains and valleys the soil yields annually two crops of Indian corn; sugar-cane, bananas, mandiocca, pine-apples, cocoa-nuts, sapotes, and sweet potatoes, are all cultivated, or grow naturally. Indigo, cochineal, tobacco, and cotton are cultivated. Indigo is chiefly grown between the table-land of Honduras and the Pacific, in the state of Salvador, in the neighbourhood of San Vicente and San Miguel. Cochineal is gathered on the table-land of Guatemala, which, and on the plains of Oaxaca, in Mexico, are the two places where the cochineal insect is found most abundant. Tobacco has always been a government monopoly, and the culture has been consequently very limited. The cacao, once grown in Soconusco, was considered so far superior to all others that the Spanish court retained it for its exclusive use. The quantities of cacao now raised in all Central America is said not to be sufficient for the domestic consumption. Sugar, in small plantations, is raised in many parts, for home consumption; small quantities of it are exported to Peru. Coffee is



said not to be used in the country by the Spanish or native race, and there are but a few coffee plantations, which yield enough for the use of foreign residents.

The haciendas resemble those of Mexico, but vary according to their production. Mr. Stephens says of one of these on which cochineal was produced, near Old Guatemala,

"In the yard were four oxen grinding sugar-cane, and behind was the *nopol*, or cochineal plantation, one of the largest in the Antigua. The plant is a *species of cactus*, set out in rows like Indian corn; and at the time I speak of, it was about four feet high. On every leaf was pinned with a thorn a piece of cane, in the hollow of which were thirty or forty insects. These insects cannot move, but breed, and the young crawl out and fasten upon the leaf; when they have once fixed they never move; a light film gathers over them, and as they feed the leaves become mildewed and white. At the end of the dry season some of the leaves are cut off and hung up in a storehouse for seed, the insects are brushed off from the rest and dried, and are then sent abroad to minister to the luxuries and elegances of civilised life, and enliven, with their bright colours, the salons of London, Paris, and St. Louis in Missouri. The crop is valuable, but uncertain, as an early rain may destroy it; and sometimes all the workmen of a hacienda are taken away for soldiers at the moment when they are most needed for its culture. The situation was ravishingly beautiful, at the base and under the shade of the Volcano de Agua, and the view was bounded on all sides by mountains of perpetual green; the morning air was soft and balmy, but pure and refreshing; with good government and laws, and one's friends around, I never saw a more beautiful spot on which man could desire to pass his allotted time on earth."

When the country around Guatemala was taken possession of by the Spaniards, the lands around the capital were partitioned out among the *Canonigos*. Indians were allotted them as *adscripti Glebae* to cultivate the soil. A village was formed, and the name of the *Canonigo* given to it. A church was then erected, and near it a large house for the ecclesiastic. In this way many parts were at an early period cultivated. Another hacienda, at which Mr. Stephens stopped, was in a large clearing, surrounded with forest. It had a *cosina* and sheds, and a large sugar-mill. In the evening twenty or thirty workmen, principally Indians, came to the masters to give an account of their day's work, and receive orders for the next. The proprietors of this hacienda were two brothers. They gave him for supper, on a small table placed between his hammock and one of the beds, fried eggs, *frijoles*, or black-beans, and tortillas; but, as usual in the country, without knife, fork, or spoon.

The hacienda of a Dr. Drivon, about a league from Zonzonate, he describes as one of the finest haciendas in the country. The doctor had imported a large sugar-mill, and was preparing to manufacture sugar upon a larger scale than was known in any other part of the country. He came from the island of St. Lucia to this place, and he was well acquainted with Europe, and with all the West India Islands.

A Mr. Bridges, an Englishman, from one of the West India Islands, who had been resident in Central America many years, was married to a lady of Leon, and, on account of the disordered state of government, lived on his hacienda;

the soil of which was fertile. He informed Mr. Stephens, that fifty men on his grounds *could* manufacture sugar cheaper than two hundred in the West India Islands; but that no reliance could be placed upon Indian labour.

**LIVE STOCK.**—Cattle in immense herds are reared on the pastures. In the plains of Honduras, and on the eastern districts of Nicaragua, there are cattle farms, on which are herds from 10,000 to 40,000 oxen, bulls, and cows. Horses and mules are bred for riding and for burden; but they are never shod, except a few for riding in the city of Guatemala. Sheep are reared on the upper plains, and swine are reared for the flesh.

---

## CHAPTER X.

### MANUFACTURES.

**MANUFACTURING** industry is in the rudest state in Central America. Ordinary articles are made of leather, cotton, wood, and metals. The wretched condition of the country renders every investment of capital insecure, and considering the fertility of the land for producing raw materials for exportation, it would be unwise to attempt manufacturing articles which can be imported from other countries, at half the cost at which they could be produced in any part of Central America. On the way to Realejo, Mr. Stephens visited the *maquina*, or the only cotton factory in the country. It was established by a citizen of the United States.

On the way to Realejo he visited a *maquina*, or cotton-factory, of which he had heard much on the road. It was the only one in the country, and owed its existence to the enterprise of a countryman, having been erected by a Mr. Higgins, who, disappointed in his efforts, and disgusted with the people, sold it to a Don Francisco and a Mr. Foster. Mr. Stephens says,

“They were sanguine in their expectations of profit; for they supposed, that by furnishing a market, the people would be induced to raise cotton enough for exportation to Europe. The resources of this distracted country are incalculable. Peace and industry would open fountains which would overflow with wealth; and I have no doubt the influence of this single factory will be felt in quieting and enriching the whole district within its reach.”

Mr. Stephens has been no prophet in these remarks. If the country were inhabited by people from the United Kingdom, or from Massachusetts, his expectations would have been realised.

### TRADE AND NAVIGATION.

Of the trade and navigation of this country, no statistical account can be obtained. Small vessels from the West Indies and the United States, and occasionally from Europe, frequent the coasts, and carry on a trade, chiefly contra-

band, in consequence of the pernicious system of high duties, which the government of the day, in some mischievous form or other, has attempted to establish. Vessels from the western coasts of America also land various articles. Costa Rica has separated from the other states. Salvador may also be said to act independently. Guatemala is still under the sway of the Indian Carrera. Nicaragua has its separate misrule, and Honduras has published its distinct administration, and customs' laws. The tonnage duties for anchorage are four reals, or about two shillings, per ton for native vessels, and double that amount for foreign vessels. These were the rates established in 1837 for all the other states. Export duties, as well as import, are also attempted to be levied, but at such irregular and changeable rates, that we have not been able to procure correct data to enable us to give tabular statements or tariff for any of the states of Central America. (*See Statistics of the Spanish American Republics hereafter.*)

---

## CHAPTER XI.

### NEW GRANADA.

THE republic of New Granada after its separation from the Confederation, which, under the name of Columbia, included Venezuela, Ecuador, and New Granada, comprises the north-western region of South America, and extends from the boundary of Central America to that of the more recently constituted republic of Ecuador. New Granada may, therefore, be considered as extending north from near the equinoctial line, to nearly 12 deg. north latitude, and east to west from about 70 deg. to 83 deg. west longitude. The interior limits, as well as the country, may be considered, as very imperfectly defined.

The area of New Granada is vaguely stated at 380,000 square miles; its greatest length, about 800 miles; the greatest breadth from the Rio Orinoco, between the mouths of the rivers Guaviare and Meta, to the Pacific, at about 600 miles.

On the east it borders on the republic of Venezuela: on the north is the Gulf of Darien and the Caribbean Sea; and near the western limit of the republic, the Laguna de Chiriqui. The not well defined boundary of Central America separates New Granada, or rather Veragua, by a line over the Isthmus of Panama, from the Caribbean Sea, a few miles west of the Laguna de Chiriqui, to Cape Boruca on the Pacific. The latter bounds New Granada south to Ecuador.

The western and Central Andes, are the great mountain ranges which spread over the country between 5 deg. and 8 deg. N. latitude, east of the Rio Magdalena. The basins of the rivers Magdalena, Cauca, Atrato, San Juan, and several other

rivers and streams, are comprised within New Granada. Along the shores of the Caribbean Sea, the lands are generally low, from the mouths of the Rio Magdalena to the Rio Atrato. The isthmus of Panama and Veragua, though politically but loosely connected with the republic, are comprised within New Granada. About one-third of the Eastern Andes, or Great Cordillera, are also within this state. Of the great plains, termed the Llanos, a great portion belongs to New Granada. In the south-western parts are situated the mountain-region of Los Pastos, and the basin of the Rio Patia. These diversified regions vary greatly in climate, fertility, and productions.

The region west of the lake of Maracaybo is said to be fertile, with a healthy climate, and either covered with forests, or spreading into prairies and pastures. It is very thinly settled. The páramos of the Andes are extensive table-lands, on the summits of the range, nearly without vegetation; the lower districts are fertile, and the climate favourable to the cultivation of European grain and fruits: in the lower north-western districts, near the basins, all tropical plants thrive, and these districts are comparatively populous. The declivities of the Central Andes are said to be barren. The mountain region east of the Magdalena is arid, the soil rocky, and but little settled or cultivated. It is said to be rich in gold and silver. The lands along the Caribbean Sea are generally described as fertile, the greater part as alluvial, and very unhealthy. Except along the banks of the Rio Magdalena, it is thinly settled. It is generally covered with forest, and produces all tropical plants. The eastern districts of the Isthmus of Panama and Veragua are covered with wood, fertile, unhealthy, and thinly inhabited; to the west of which prairies occur, and the up lands are fertile, more salubrious, and more populous. The region along the Pacific, west of the Andes and south of latitude 5 deg. N., is chiefly covered with dense forests, subject to incessant rains, excessive heat, and an intermitting climate. The mountain region of Los Pastos is in few parts fit for the cultivation of wheat or maize, but affords good pastures. In some of the valleys the grain crops of Europe will grow. The Llanos, north from the Rio Vichada, is similar to, and, in fact, a continuation of, the cattle plains of Carácas and Varinas, and affords pasture to numberless herds of cattle and horses. The southern Llanos are described as covered with forests, or intermingled with extensive swamps. They are inhabited by native tribes, and are considered very unhealthy.

**RIVERS.**—Several tributaries of the Orinoco are navigable, but they are scarcely ever used. The Meta, and its tributary, the Casanare, are navigated. The Magdalena, and its tributaries, the Rio Cesare, which flows from the lake of Zapatosa, the Canaverales, the Sogamozo, and the Rio Negro, are navigated. These rivers flow into the Magdalena from the east. The Cauca, and the Atrato and its tributaries, are navigated. The Sinú is navigable as far as Loricá, the

Chagres up to Cruces, and the San Juan to Novita. The Rio Patia, for some distance, is navigated; small craft only are used, and even the Magdalena, though called the Danube of New Granada, is said to be interrupted by shallows. We have, however, but a very imperfect knowledge of these rivers, as well as of New Granada generally.

Numerous small and generally deep lakes occur on the slopes of the mountain ridges and on the páramos; large lakes are not numerous in the interior. The Lake of Zapatosa is scarcely known. North of the town of Bogotá, a lake occupies the greater part of a plain about seventy miles long, and more than fifteen wide, but it is shallow, no part being more than six feet deep. The Lake Sebondoy, in the mountain region of Los Pastos, is considered as the source of the Rio Putumayo, an affluent of the Amazonas. Within the shores of the Caribbean Sea there are several lagoons, into which the sea flows. The Lagoon de Santa Marta, by means of which a water communication between Santa Marta and the Rio Magdalena is carried on; and the Cienega de Tosca, north-east of Cartagena, (more than forty-five miles long), are the largest.

**CLIMATE.**—The páramos, the elevated table-land of Bogotá, the vales of the Magdalena and Cauca, and low districts along the Caribbean Sea and the Pacific, the mountain regions have each its respective climate, and its variety of productions. European grains, potatoes, are cultivated on the table-land of Bogotá, in the districts north, and along the western declivity of the Eastern Andes. In the basins of the great rivers, and on the low lands along the sea-coast, maize, plantains, many vegetables, and fruits, cotton, cacao, tobacco, and some sugar, are cultivated. The forests yield many useful woods; among others, the brasiletto and fustic, from the forests bordering the Sierra de Santa Marta. Ipecacuanha grows on the banks of the Rio Magdalena; cinchona on the Sierra de Santa Marta, the Andes of Merida, Santa Fé, and Popayan; the balsam of Tolù on the banks of the Rio Sinú. The plains of Cazanare pasture immense herds of cattle, which yield supplies of jerked beef and hides. Pearls were formerly fished in the sea opposite the mouth of the Rio Hacha, and a small quantity are still procured in the Bay of Panama.

**MINERALS.**—Gold is found in the Central and Western Andes. In the vale of the Rio Cauca it is procured by washing the sand of rivers and some alluvial soils. In the mountain region of Antioquia it is got by mining; it abounds still more in the countries along the Pacific, and occurs also in the Rio Zulia, and the Rio Hacha. Platinum is found along the Pacific, in the provinces of Choçò and Barbacoas. Silver is discovered less abundantly, and only in a few places in the Central Andes, near the mountain-pass of Quindiù, and on the banks of the Rio Sinú. Iron ore and copper ore have been found in several places, especially in the mountains of Antioquia, but they are not worked; tin and lead are also found;

emeralds are abundant in a river north of the town of Bogotá, but they are generally small; coal occurs in abundance on the plain of Bogotá, and is also found on the banks of the Rio Sinú. According to Humboldt, a stratum of rock-salt traverses the Eastern Andes, between 5 deg. and 6 deg. north latitude, from south-west to north-east; it is worked at its extremities, at Zipaquira, on the plain of Bogotá, and at Chita, in the Llanos of Cazanare.

**INHABITANTS.**—The inhabitants of New Granada consist of the descendants of Spaniards, Indians, negroes, and the mixed races. The negroes and Zambos were formerly numerous in the mining districts of Antioquia and along the Pacific, but both races have been much reduced by the war of independence. At the time of the arrival of the Spaniards, an Indian tribe, the Muyscos, inhabiting the table-land of Bogotá, and the adjacent countries, had attained a considerable degree of civilisation, and their descendants still inhabit the western declivity of the Eastern Andes, and the vale of the Upper Magdalena. The inhabitants of the mountain-region of Los Pastos are described as of Peruvian race. The Indians who have been baptised by the missionaries inhabit the north-eastern part of New Granada, between the Lake of Maracaybo and the town of Cartagena, and also the lower vale of the Cauca. In the upper vale of that river there are few or no Indians. The native tribes along the Pacific, do not appear to have much improved since the arrival of the Spaniards, those of the Isthmus of Panama, we have already described as independent, and in a state of hostility to the Spanish race. The Cattle Plains are mostly peopled by mixed races, especially Mestizos, and the Wooded Plains are in the possession of native tribes.

**POPULATION.**—According to a census published in 1827, the whole population amounted to 1,270,000 inhabitants. The number was some time after estimated at 1,360,000 inhabitants, distributed among the five PROVINCES as follows:

PROVINCES.	Area in Square Miles.	Inhabitants.	Inhabitants on a Square Mile.
	number.	number.	number.
Istmo .....	25,000	100,000	4
Magdalena .....	30,900	250,000	5
Boyaca .....	83,000	450,000	5½
Cundinamarca .....	132,800	370,000	less than 2
Cauca .....	68,300	190,000	3
Total.....	380,000	1,360,000	

The most populous districts are the central portions of Boyaca and Cundinamarca, and the province of Veragua; the vale of the Rio Magdalena and the upper vale of the Rio Cauca are much less populous. The other parts are thinly inhabited, and with the exception of a few small native tribes, the Wooded Plains contain no inhabitants at all.

The Department of Istmo contains the provinces of Panamá and Veragua, already described.



The department of the Rio Magdalena comprehends the countries from the boundary of Venezuela westwards along the sea to the Gulf of Darien and the basin of the Rio Atrato, and is divided into the provinces of Rio de la Hacha, Santa Marta, Cartagena, and Mompox. It is only tolerably well settled along the coast and along the course of the Rio Magdalena: in the other districts there are scattered Indian families. Besides the Rio Magdalena and the Rio Cauca, the rivers Cesare and Cañaverales, two affluents of the Magdalena, and the Rio Sinú flow through this department. The products are cotton, cacao, tobacco, ipecacuanha, cinchona from the Sierra de Marta, balsam of Tolu, and dye-woods. Some of the rivers deposit gold dust, but it is not collected. Cartagena, with an inlet thirty-three miles in length, is formed by the islands of Tierra Bomba and of Barú: has three entrances, Bocca Grande, Bocca Chica, and the Estero de Pasacaballos. The Bocca Chica, through which vessels usually enter, is between seventeen and eighteen feet deep, and admits large vessels; it is twenty-eight miles below the town. Cartagena is well built and fortified. Its population is estimated at 18,000. The Estero de Pasacaballos is navigated by small vessels, but only for three months of the year. Baranca Nueva is situated where the Digue de Mahates enters the Magdalena, at which the goods brought from Cartagena are embarked on the Magdalena, and those which come down that river are disembarked. *Santa Marta* has a tolerably good harbour; it exports a great quantity of dye-woods. By means of the Cienega de Santa Marta, and some other lakes which are united by natural channels, imported goods are forwarded to the Rio Magdalena: the population of Santa Marta is estimated at 8000. Ciudad de la Hacha is situated near the boundary of Venezuela, and has a small harbour adapted for vessels of light burden. Mompoxon the banks of the Rio Magdalena, with a population of about 10,000, is the depôt of the foreign goods destined for the basin of that river. Loric stands on the banks of the Rio Sinú, at the place where it begins to be navigable; it has 1000 inhabitants, and some trade. Ocaña, not far from the mountains of that name, has 5000 inhabitants, and some inland trade, the goods are transported by the River Cañaverales.

The department of Boyàca comprises the Eastern Andes between the plain of Bogotá, the boundary of Venezuela, and the Cattle Plains of Cazanare; it is divided into the provinces of Pamplona, Socorro, Tunja, and Cazanare. The first three are situated along the mountain-regions, and are considered the best settled parts of New Granada. Wheat, cacao, cotton, coffee, tobacco, and indigo are collected and exported from the northern districts. At Chita there are mines of rock salt. On the Llanos are pastured the cattle, which are killed for jerked beef and ox-hides. The Rio Magdalena forms its western boundary, and the navigable streams of Sogamozo, Zulia, and Cazanare and Meta flow through this department. The inhabitants are chiefly whites or half-breeds: the number of

of Bogotá, but they are Bogotá, and is also found alt, a stratum of rock-salt north latitude, from south- ipaquira, on the plain of

consist of the descendants of negroes and Zamboes were and along the Pacific, of independence. At the Muyscos, inhabiting the attained a considerable t the western declivity of ena. The inhabitants of of Peruvian race. The inhabit the north-eastern and the town of Carta- er vale of that river there acific, do not appear to s, those of the Isthmus and in a state of hostility eopleed by mixed races, he possession of native

327, the whole population ome time after estimated PROVINCES as follows:

Inhabitants on a Square Mlle.
number.
4
5
54
less than 2
3

ons of Boyàca and Cun- e Rio Magdalena and the s. The other parts are small native tribes, the

f Panamá and Veragua

pure Indians is small. Il Rosario de Cúcuta is situated on the banks of the Rio Zúlia, a few miles above, where it becomes navigable, and near the boundary of Venezuela. It is the depôt for the produce of the surrounding districts, which is shipped for Maracaybo to be exported. Its population is estimated at 5000; cacao is grown in the neighbourhood. Salazar de las Palmas is situated in the midst of plantations of cacao. Pamplona rises on a table-land, on the northern declivity of the Andes, 8000 feet above the sea-level. In the neighbourhood there are some mines of gold: estimated population 4000. La Grita, situated in a tolerably well cultivated district, has a trading intercourse with Maracaybo. Girona, near the banks of the Cañaverales, carries on trade with Mompox: excellent tobacco is grown in the vicinity. Socorro, built on the declivity of a mountain, has about 12,000 inhabitants, and manufactures coarse cotton stuffs and straw-hats. Tunja, not far from the boundary of the department of Cundinamarca, is the capital of Boyacá, and contains about 7000 inhabitants. On the Llanos of Casanare are situated the villages of Casanare, Poré, and Chita.

The department of Cundinamarca comprehends the whole of the mountain-region of Antioquia, the upper vale of the Rio Magdalena, the Eastern Andes as far north as 5 deg. north latitude, and the Wooded Plains: it is divided into the provinces of Antioquia, Mariquita, Neyva, and Bogotà. On the plain of Bogotà, European wheat and other grains, and the aracaça root, are grown; the other districts yield tropical grains and plants. The cacao of the upper vale of the Rio Magdalena, is of excellent quality. There are mines of gold and silver in the north districts, and salt and coal are found in the Andes. The Rio Grande, a tributary of the Magdalena, is navigable. Several streams flowing into the Orinoco and negro are also navigable, but they are little used. The inhabitants consist of whites, Indians, and mixed races, nearly in equal proportions. Antioquia, on the banks of the Rio Cauca, and in the neighbourhood of some mines, has about 4000 inhabitants. Santa Rosa, a small place, has gold mines. Madellin, the capital, is situated in a fertile valley. It is estimated to have 9000 inhabitants. Mariquita is a small town, near some gold mines. Honda is a trading-place, near the confluence of the Rio Guali with the Rio Magdalena. Ibaguè, situated at the point where the Pass of Quindú crosses the Central Andes, has about 5000 inhabitants. Excellent tobacco is cultivated near Aumbalema. Neyva, on the Rio Magdalena, has about 3000 inhabitants, and is the commercial depôt of the higher vale of the Rio Magdalena. Timana, near the source of the Rio Magdalena, yields excellent cacao.

SANTA FÉ DE BOGOTÀ, the capital of New Granada, stands on the east side of the spacious and fertile plain of Bogotà, 8958 feet above the sea, and 8250 feet above the surface of the Rio Magdalena at Honda. Behind the city the mountain rises nearly 2000 feet, almost perpendicular, and near the summit are

the banks of the Rio near the boundary of standing districts, which is estimated at 5000; mas is situated in the land, on the northern in the neighbourhood of La Grita, situated course with Maracaybo. trade with Mompoz: built on the declivity manufactures coarse cotton of the department of about 7000 inhabitants. Cazauare, Poré, and

hole of the mountain, the Eastern Andes Plains: it is divided Bogotà. On the plain cacha root, are grown; the cacao of the upper here are mines of gold found in the Andes. ble. Several streams but they are little used. races, nearly in equal and in the neighbour- Rosa, a small place, has valley. It is estimated near some gold mines. Rio Guali with the Rio pass of Quindú crosses at tobacco is cultivated about 3000 inhabitants, Magdalena. Timana, cao. stands on the east side ove the sea, and 8280. Behind the city the and near the summit are

situated the convents of Montserrat and Guadalupe. The town is regularly built, but the houses are low, on account of the frequent earthquakes. The palace of the former viceroys is inhabited by the president of the republic: the senate assembles in a wing of the convent of the Dominicans, and the chamber of representatives in a private residence. The cathedral was a superb edifice, but it was nearly ruined by an earthquake, in 1827. The University consists of three colleges, all well situated and built. The population is estimated at between 30,000 and 40,000. This town owes its chief importance to its having been for a long period the seat of government. In the mountains behind the town is the source of the Rio San Francisco, which flows through the city, and in the middle of the plain joins the Rio Bogotà or Rio Funza, which, running southward, and turning to the south-west, descends from the plain by the cataract of Tequendama, and thence through a ravine nearly forty miles long. At the cataract the cleft between the rocks is only about thirty-six feet wide. The water descends in one unbroken mass, 900 feet, when the river is full, but in the dry season the fall is interrupted by two projecting rocks. Further to the east is the natural bridge of Icononzo or Paudi, which is formed by two large rocks that unite the opposite sides of a deep mountain ravine. The upper rock is 300 feet above the surface of the torrent, and the lower about 240 feet. North of the city is the Campo de Gigantes, on which gigantic fossil bones are said to be found. The Campo contains also a coal-field, and towards its northern border the rich salt miles of Zipaquira. Near Bogotà is the small lake of Guatavita, 8700 feet above the sea. It was supposed that the ancient inhabitants threw immense golden treasures into this lake. An attempt was made to drain it lake, for the purpose of getting these treasures; but the attempt did not succeed. On the descent from the plain of Bogotà to the banks of the Rio Magdalena stands the town of Guaduas in a fine valley, 3768 feet above the sea: estimated population, 4000. In this valley sugar-canes and tropical fruits are cultivated.

The department of Cauca comprehends the western section of New Granada, the vale of the Rio Atrato, the region along the Pacific, the upper vale of the Rio Cauca, and the mountain-region of Los Pastos. It is divided into the provinces of Chocò, Buenaventura, Popayan, and Pasto; and is drained by the upper river Cauca, and the rivers Atrato, S. Juan, and Patia. The products are, chiefly gold and platinum near the coast of the Pacific, and in the vales of the rivers Atrato and Cauca, the cattle which pasture in the savannas of the Rio Cauca, and the cacao grown along the coasts of the Pacific. The vale of the Rio Cauca is inhabited chiefly by a white population; the other districts, by Indians, intermixed with half-breeds, and a few negroes. The canal of Raspadura connects the upper courses of the rivers Atrato and S. Juan, and is navigable for canoes during four or five months in the year. Quibdo or Citara,

in the Rio Atrato, has some trade with Cartagena: the flat-bottomed boats used in the navigation of the river, traverse the sea between the mouth of the Atrato and Cartagena, and enter the latter port by the Estero de Pasacaballos: estimated population 3000. Novita, not far from the sources of the Rio S. Juan, at the western extremity of one of the passes over the Western Andes, has 2000 inhabitants. Buenaventura, a good harbour on the Pacific, is only inhabited by a few mixed-breed families. A very difficult road leads from it over the Western Andes to the town of Cali, in the vale of the Rio Cauca. This town is well built, has some trade, and about 4000 inhabitants. In the same vale, further to the north, is Cartago, with about 3000 inhabitants. It is situated at the western extremity of the long mountain-pass of Quindiu. Popayan, the capital of the department, is in a small plain, at the southern extremity of the vale of the Cauca, not far from the snow-capped volcano of Puracé and the Rio Venagre, or Vinegar River. It is well-built, and contains about 20,000 inhabitants. Almaguer, with about 4000 inhabitants, stands in a valley in the mountain-region of Los Pastos, 7440 feet above the sea. Pasto, built at the foot of a volcano, in a plain 8577 feet above the sea, is surrounded by woods and bogs. The great road which leads from Popayan to Quito, passes through Almaguer and Pasto.

**AGRICULTURE.**—We have very little information as to the agriculture of this state. All that we can place reliance upon will be found hereafter.—(See Statistics of Spanish American Republics.)

**MANUFACTURES.**—The manufacturing industry of New Granada is limited to the making of coarse woollen and cotton stuffs, which are chiefly made by the lower classes for their own consumption.

**TRADE.**—The maritime commerce of New Granada is far from important, considering the natural resources of this state. A great part of the exportable produce of the most populous districts of the mountainous country of Boyaca, is sent by the Rio Zulia to the harbour of Maracaybo, Venezuela. The produce which is carried down the Magdalena is exported from Santa Marta and Cartagena; vessels of 100 to 120 tons ascend from Citara to Cartagena; in consequence of bad roads, goods are carried on mules and men's backs from the Upper Cauca across the Andes to Porto Buenaventura, on the Pacific.—(See Statistics of the Spanish American Republics hereafter.)

---

## CHAPTER XII.

### VENEZUELA.

THE Republic of Venezuela is a vast, fertile and splendid region. Magnificent rivers, luxuriant forests, high mountains, low alluvial districts and islands,

and plains, are its most remarkable features. Our information respecting this state is far more satisfactory than that which we have collected respecting most of the other states of South America.\*

This state is bounded on the north by the Gulf of Paria and the Caribbean Sea, on the east by British Guayana; on the south, along a not well-defined boundary line, by Brazil; and west by New Granada. The extent of Venezuela south to north, from the boundary of Brazil, in about 1 deg. 50 min. north latitude on the Rio Negro,—to Point Chuspa, in about 10 deg. 25 min. north latitude, is about 630 miles. The greatest extent from east to west from the Caño Cayuno, at the mouth of the Orinoco, in about 60 deg. west longitude, to a point west of Lake Maracaybo, in about 73 deg. west, is estimated at about 840 miles. Its boundaries are very irregular in outline and its area is vaguely estimated at about 410,000 square miles. This country owes its name to the following circumstance. When the Spaniards discovered this country, they found a great number of Indian villages situated about the lake, built on piles, which was the reason that they gave it the name of Venezuela, after Venezia, or Venice. This name soon extended to all the province; of which Coro became the first capital. The town of Caraccas having been afterwards made the metropolis of all the countries that compose the captain-generalship, its district took the name of the Province of Venezuela; the country surrounding the lake was named the province of Maracaybo; the other three continental provinces were termed Varinas, Guayana, and Cumana. The country known by the name of New Andalusia, as well as the Island of Margarita, formed part of the government of Cumana.

The Island of Trinidad formed at one time a sixth province, or particular government, depending on that of Caraccas, before the English got possession of it in 1797. A captain-general, intendant, and an *audiencia*, or supreme tribunal of justice and finance, composed the superior government of those provinces. The provincial governors were directly subjected to the captain-general of Caraccas, in all affairs concerning the military and civil government; also to the intendant, of whom they took the title of sub-delegates, for financial measures; and the royal *audiencia* was a tribunal to which appeals were made, not only from the decisions of the provincial courts, but also to which individuals had the right of summoning such persons in office as they thought they had reason to complain of. There was a privilege of appeal from the decrees of the *audiencia*, to the supreme council of the Indies, at Madrid.

Venezuela includes the *Páramos* of Porquera, Merida, Niquitao, and Las Rosas, with the snow-clad Nevado de Mucuchies. The elevated part of these *páramos* rise above the limit of vegetation. The valleys, declivities, and tablelands, are very fertile, and yield, in temperate elevations, the grains and fruits of

\* Our authorities are the reports of British and French consuls and decrees, reports of the Venezuelan government, the work of M. Lavaysse, Alcedo, Robinson, and various official documents.

Europe, and in the lower parts the tropical productions. Parts of Venezuela, west of the Lake of Maracaybo, are covered with wood; and extensive plains without trees extend over other districts. The highlands of Venezuela, west of the Gulf of Triste, are arid from the want of rains. The higher parts are overgrown with the prickly pear, aloes, and dwarf cedar: the valleys, in which naturally valuable timber trees grow, yield under culture, excellent coffee. The remainder of this high mountain region, is fertile, especially in the valleys. About one-half of the low or alluvial grounds of the Orinoco lie within Venezuela. The eastern portion, or the Llanos de Barcelona, or *Llanos Altos*, are scarcely ever inundated by the floods of the Orinoco, with the exception of narrow alluvial tracts along the banks, and the delta of the low district near the Gulf of Paria and the Rio Guarapiche. These low lands are either covered with wood, or occupied by swamps. The more elevated portion of these Llanos are in parts undulated; in others, extensive plains, interspersed with clumps of trees, predominate. The soil is fertile, and adapted for agricultural purposes. On the plains of Caraccas and Varinas, numerous herds of cattle are pastured. These latter plains are inundated for nearly six months in the year, especially those on the lower river Apuré. The great basin of the Rio Orinoco, is bounded by some portions of the Parime Mountains, which spread over Venezuela from the Andes of Bogotà in a northern direction, then east to the coast opposite the north-west part of Trinidad. This region is little known, with the exception of the large fertile valley of the Rio Caroni. The mountain districts are generally covered with forest. South of the upper course of the Orinoco, where it runs from east to west, on both sides of the caño of Cassiquiare and the River Guainia or Rio Negro, there are level, fertile plains, covered with trees,—but owing to the rains and the unhealthiness of the climate, said to be very thinly inhabited.

THE POPULATION consists of the whites, or descendants of Spaniards, estimated at about 250,000; the Indians, of pure blood, to 150,000; the negroes, who formerly exceeded 60,000 souls, but who have been greatly reduced by the war of independence; and mulattoes, mestizos, and Zamboes. The Indian tribes that inhabit the mountains of Venezuela, and those within the valley of Rio Carony, have been visited; and, as asserted, converted by the missionaries, and are now citizens of the republic; but there are said to be many independent tribes—the Guajiros, on the peninsula of the same name; the Cocinas, west of the Lake of Maracaybo; the Guaraons, inhabitants of the Delta of the Orinoco; and some of the tribes which wander over the Parime Mountains and the districts south of the Orinoco. The converted Indians attend to husbandry for their maintenance. M. Depons calculated the population in 1802 at 728,000; but MM. Lavaysse and Humboldt consider this calculation erroneous, and they estimate the population in 1800 at 900,000, of whom 54,000 were slaves.

According to the report of the minister of the interior for 1841, the population is stated to amount to 887,168; but he does not consider this quite exact.

The citizen equal extension years.

POLITICAL  
ary of financial  
CARACCAS,  
BOBO, BA.  
MARACAYBO  
Each of the  
functionaries

THE GOVERNMENT  
of the republic  
at present  
hereafter.)

According to  
steppes and  
dated, and d  
M. de Lavay

“There is a  
Guajaribos, e  
unknown) to

“The country  
sizes. All the  
small rivers t  
Many of its  
Europe: the  
sels for more  
tude 7 deg. 3  
islands.\*

“The Guajiros  
source, like a  
nominated M  
Tororo, &c.  
granitic and a  
above the rest  
to determine t  
south into the  
south-west of

\* The leagues  
half miles English



The citizens of the United States would people a thoroughly new country of equal extent, and riches as Venezuela, with an equal population in less than ten years.

**POLITICAL DIVISIONS.**—According to the same report, and one of the secretary of finance, in 1846, the republic is divided into thirteen provinces, viz., CARACCAS, which contains about half the population of the whole state; CARABOBO, BARQUISIMETO, TRUJILLO, MERIDA, BARINAS or VARINAS, CORO MARACAYBO, BARCELONA, GAUYANA, CUMANA, APURE, and MARGARITA. Each of these provinces have governors, or chief administrators, and other functionaries, and each sends *two members to the senate*.

**THE GOVERNMENT AND LAWS** are lodged in a president and vice-president of the republic; a senate of twenty-six members; a chamber of representatives, at present consisting of fifty-nine members. — (*See Statistics of Venezuela hereafter.*)

#### DESCRIPTIVE SKETCHES.

According to M. Von Humboldt and other authorities, there are extensive steppes and deserts—but otherwise this republic is watered, abundantly inundated, and drained by rivers and streams. These appear to be well described by M. de Lavaysse. He says,

"There are nearly 370 marine leagues from the Raudal (cataract) of the Guajaribos, east of the Esmeralda (the nearest point to its sources, which are unknown) to the mouths of the Orinoco.

"The country is intersected in every direction by navigable rivers of various sizes. All those which are eastward of Cape de Paria, the Guarapiche, and the small rivers that flow into the Gulf of Paria excepted, are lost in the Orinoco. Many of its tributaries are more considerable than some distinguished rivers in Europe: the Rio Apuré runs nearly 112 leagues, and is navigable for large vessels for more than sixty leagues from its confluence with the Orinoco. In latitude 7 deg. 32 min. north, it is 4632 fathoms in width, and is not impeded by islands.\*

"The Guarapiche presents a very remarkable phenomenon: this river has its source, like all those of New Andalusia, in that part of the Llanos which is denominated Mesa (a platform or plain) de Amana, Mesa de Guanipa, Mesa de Tororo, &c. The mountains that separate the maritime range of Paria from the granitic and amphibolic mountains of the Lower Orinoco, form a ridge very little above the rest of the plain; but this elevation, which is called Mesa, is sufficient to determine the rivers to run northward towards the Gulf of Paria, and to the south into the Orinoco. The Guarapiche rises in the Mesa de Amana, to the south-west of the village of Mathurin: it receives near St. Antonio the Rio Co-

\* The leagues of Humboldt and others are the common French league, of scarcely two and a half miles English—not the geographical league of twenty to a degree.

Jorado, then the Rio Punceres, and at last the large river Arco, which is called Rio de San Bonifacio, near its source. The Governor Emparan had formed some very useful projects for colonial establishments on the fertile banks of the Arco and Guarapiche. The place where the Arco unites with the Guarapiche, at five leagues from its mouth, is called the Horquetta, a name given by the Spaniards to all junctions of rivers: at that point the Guarapiche has a depth of from forty to fifty fathoms. Previous to 1766, large vessels could have sailed up the Guarapiche to Mathurin: an earthquake has since raised its bed, and now the navigation of the Rio Arco is preferable. The latter is still sixteen fathoms deep as far as Port San Juan, at twenty-five leagues from the sea. I can venture to assert that there is no communication between the Guarapiche and Orinoco: I have never heard it mentioned in all the time I resided in that country, and in which I travelled through it in various directions."

In the map of a work, otherwise estimable (Travels of M. Depons), there is laid down a pretended natural canal, called Morichal, forming a communication between those two rivers above Old Cayenne. M. de Humboldt, who navigated that river, had no knowledge of such communication. The Guarapiche, notwithstanding its depth, and the great body of water it carries to the sea, is only, from its sources in the mountains to its mouth, thirty-three marine leagues in length.

Maracaybo, and the other gulfs, or inlets from the sea, and the Lake Tacarigua, are all remarkable.

The Lake Tacarigua, to which the Spaniards have given the name of Valencia, is situated about fifty leagues west from Caraccas. "It is elevated 1200 feet above the level of the sea, and has almost the shape of an oblong square: its length is thirteen leagues from east to west, and it is two leagues broad in almost its whole extent." "The contrast of the desert and barren mountains of Guigue, with the hills and valleys opposite, ornamented with the most beautiful tropical products, and even the fields of corn and fruit trees of Europe, and the vicinity of the little town of Valencia, agreeably reminds an European of the Lake of Geneva and Vevay. The mountains of Caraccas, it is true, have not the grand appearance of the Alps; but then how much superior the rich, varied, and majestic vegetation which ornaments the borders of the Tacarigua is to the most beautiful natural productions of Europe! I was there in company with a Dane (Mr. West), a man of talents. Whilst we were absorbed in the contemplation of that delightful scene, the native of the north suddenly exclaimed: 'It is here that we should fix our residence for the remainder of our lives: I shall return to Santa Cruz, there collect my property, and come to these charming shores, which shall also be my tomb.'"—*Lavaysse*.

Several small rivers and streams flow into this lake, which has no outlet: by evaporation more water is exhaled from the lake than is carried to it, from which M. de Humboldt explains the formation of the small islands that have been formed in

the lake: at first they were only sand-banks, which by degrees became covered with vegetables. Another cause, similar to that which is observed at Trinidad, has contributed to the formation of these islands; the draining and cultivation of the valleys of the adjacent *Aragoa*. "There is a prodigious difference between the quantity of slime carried off by the rains and torrents in a cultivated, or a savage country: it is known that in the latter the quantity of earth washed away is much less than in the former: if the mountains and valleys which surround the Lake Tacarigua, had not lost their ancient trees and thick turf, perhaps it would have required a thousand years to have formed these small islands in its bed. From time to time new ones are seen to arise. The inhabitants of the neighbourhood have given to them a name that justly characterises them: Las Aparecidas, the new-born islands. A great number of small crocodiles are seen in this lake, which never attack the persons who go there to bathe."—*Ibid*.

The shape of the Lake, or rather Gulf, of Maracaybo, is an oval sea, of about 100 miles in length, by seventy in breadth: this inlet is situated between the lowest part of the mountains of Santa Martha, and near the place where the chain begins, which is detached from the Andes de Bogotà: "it communicates with a gulf of half its size, by a passage of about two leagues broad and eight long: thus this lake forms a little Mediterranean: it receives the tribute of more than twenty rivers, and a great number of rivulets that run down the two ridges of the mountains, between which it is situated. The most considerable are the Subio and the Matacau; for the Souba and the Cuervos, though wide at their mouths, are only creeks fed by torrents, into which the waters of the lake recoil during winter."

The Souba is nearly eight leagues in length, and the Cuervos forms a curve of about fifteen leagues: both of those creeks which branch from Lake Maracaybo are navigable. It is between them and the mountains, that the Guahiros are settled; warlike Indians who have never been subjected by the Spaniards. They extend to the other side of the mountains, along the Rio de la Hache to the borders of the sea.

Though the Lake of Maracaybo is connected, by the flowing and ebbing tide, with the sea, its waters are sweet and fit for drinking; but when the wind blows inwards, with violence, the sea water rushes into the lake, and its water becomes brackish until the wind changes. This lake is not subject to tempests; yet when the north wind is strong, it produces a short and broken swell that sometimes does considerable injury to the smaller craft.

The tide rises higher in this lake than on the adjacent coasts, where it is scarcely perceptible. Mr. Lavaysse says, "it is the same in the Gulf of Paria, and in that of Cariaco, because the tide and wind oppose the water there, which continually runs out. On the north-west shore of the Lake Maracaybo is an extensive mine of asphaltum, of the same nature as that in Trinidad."

CARACCAS, the capital of the republic, and the seat of the legislature and government, is situated in the fruitful valley of Arragon, connected with the vale of the river Tuy, 2822 feet above the sea-level. It is separated from its port La Guayra, which is about sixteen miles distant, by a mountain ridge, the highest part of which on the road is 5160 feet. In this ridge the Silla de Caraccas rises to a summit 8631 feet high. The town is regularly built on a declivity, and has wide streets, which cross at right angles. The climate is healthy. The cathedral was much damaged in 1826 by an earthquake; and the city suffered greatly from one also in 1812. Caraccas has a university, founded in 1776; about 50,000 inhabitants, about the same number as in 1810, when the province contained 496,772 inhabitants, and carries on a considerable trade in the products of the adjacent fertile valleys. It has an archbishop.

It was the residence of the captain-general, of the chief of the inquisition, and audiencia, and the ruler of Spain, situated on an unequal surface, the consequent absence of regularity is gained in picturesque effect: many of the houses have terraced roofs, others are covered with tiles; several have only one story, the ground floor; the rest have but one more: they are built either of brick or of earth, and covered with stucco, the architecture is sufficiently solid, handsome, and well adapted to the climate. Many have gardens in their rear. The town, in consequence, is, in extent, equal to an European one, with more than 100,000 inhabitants. Four beautiful streams traverse it, and contribute to its coolness and cleanliness, and give it an animation not experienced in towns deprived of running water. M. Lavaysse says,

“As in some towns of the Alps and Pyrenees, each householder in Caraccas has the invaluable advantage of having in his house a pipe of running and limpid water, which does not prevent all the squares, and almost all the streets from having public fountains. In general there is much luxury and gilding in the decorations of the houses of wealthy persons, and among all, more cleanliness and comfort than in Spain. This town does not possess any public edifice remarkable for its beauty and size, with the exception of the church of Alta Gracia, built at the expense of the people of colour in Caraccas and its vicinity.

“It is divided into five parishes; that of the Cathedral, Alta Gracia, Saint Paolo, Saint Rosalia, and La Candelaria. Three other churches belong to confraternities: Saint Maurice, the Divina Pastora, and the Trinidad. They are solidly built, and richly ornamented in the interior. The cathedral is 250 feet long by seventy-five broad, and its walls are thirty-six feet high; four ranges of stone columns, each containing six, support the roof; the only public clock in the town, was in the steeple of this church.

“This town has five convents, of which three are for men, the Franciscans, Dominicans, and Brothers of the Order of Mercy. The church of the Dominicans has a very curious historical picture: it represents the Virgin Mary suckling a grey-bearded Saint Dominic. The following is the account of this miracle, as recounted by the sexton to those who visit the church: St. Dominic having had a violent pain in his breast, and his physician having ordered him woman's milk, the Virgin suddenly descended from heaven, and presented her breast to the saint, who, as it may be supposed, was cured in an instant.”

Porto Cavallo or Cabello, is situated at a league to the west of Borburata. The latter was at one time the principal port of the colony; but it has been only

a village since the maritime trade was chiefly directed to La Guayra. It is an unhealthy place, yet one which any other government would have easily rendered healthy. There is, however, considerable trade carried on there, and although it was the principal port in the government of Caraccas for the Spanish navy, yet in no other part was there so much contraband trade carried on.

Lavaysse says—

“More than half the produce of the province of Caraccas was carried there, and sold to the smugglers of Curaçoa and Jamaica, who paid for all the produce in British and Dutch merchandise, besides selling annually to the amount of 1,300,000 to 1,400,000 dollars of those merchandises, for which they were paid in specie.”

Porto Cavello is twenty-four leagues from La Guayra, and in 10 deg. 28 min. north latitude, and 69 deg. 10 min. west longitude.

VALENCIA.—This town was founded in 1555; it is situated at half a league from the splendid Lake of Tacarigua. Lavaysse remarks,

“That the indigenous names of the mountains, lakes, rivers, &c., are much more harmonious than those which the Europeans have wished to substitute for them: a few of those words, as the aboriginal inhabitants pronounce them, will prove the assertion; Tacarigua, Maracaybo, Nik-karagao, Ibirinocco,\* Naiagara, Ontario, Amana, &c.”

The population of Valencia was 6500 persons in 1801; it increased to more than 10,000 in 1810; it is now stated about the latter number.

M. Lavaysse says,—

“The inhabitants are nearly all Creoles, the offspring of ancient Biscayan and Canary families. There is great industry and comfort in this town. It is as large as an European town of 24,000 to 25,000 souls, because the greater part of the houses have only a ground floor, and many of them have gardens. Fifty years ago (now seventy), its inhabitants passed for the most indolent in the country: they all pretended to descend from the ancient conquerors, and could not conceive how it was possible for them to exercise any other function than the military profession, or cultivate the land, without degrading themselves. Thus they lived in the most abject misery, on a singularly fertile soil. Their ideas have since completely changed; they have applied themselves to agriculture and commerce, and the grounds in the neighbourhood are now well cultivated.”

Valencia concentrates an inland trade from and with Caraccas and Porto Cavello.

MARACAY is situated at the eastern extremity of Lake Tacarigua.

“It was inhabited,” says Lavaysse, “by a race of men, whose minds were never deranged by the frivolous and noxious pride of birth: almost all the inhabitants of the town, and of the neighbouring country are of Biscayan origin, and therefore, industry, comfort, cleanliness, and good morals are to be found generally throughout this district.”

The grounds around Maracay, are under, principally, plantations of cotton, indigo, coffee, and maize, on the heights the vegetables of the temperate climes of Europe, and wheat, will thrive. Estimated population about 10,000 inhabitants.

TULMARU is situated in one of the valleys which communicates with the val-

\* Of which the Spaniards have made Orinoco, Ibirinocco was also the name of the mountains where they supposed the sources of this river were.

ley of Aragoa; it is two leagues from Maracay. This was the residence of the administrators of the tobacco contract. This town is very well built; 8000 inhabitants were calculated as its population in 1807; and about the same number now inhabit it, the plantations of tobacco were from the first cultivated on account of the government.

VITTORIA is situated between Caraccas and Tulmaro, on the side of a village of Caraccas Indians, whom the Spanish missionaries had converted to Christianity. About 125 years ago a great many Spaniards, who established themselves among them either by lawful or clandestine connexions with the native women, became the parents of a numerous and mongrel population.

In 1807, the population in the valleys of Arragon was distributed on 237 plantations, and nearly 2000 houses in towns or villages: it consisted of 24,000 whites, 18,000 mixed blood, 6500 Indians, and 4000 slaves. Total 52,500 persons.

CORO.—The convenient situation of Coro for trading with the neighbouring islands, and particularly with Porto Rico and St. Domingo, caused its site to be chosen for the first settlement which the Spaniards founded on this part of terra firma. The tribe of Indians that inhabited it were called Coriana.

The environs are barren, but at three leagues from the town are hills, valleys, and plains of some fertility. The town is situated on the Isthmus of Paragoana, whose inhabitants lead a pastoral life. In 1822, 10,000 persons of all colours, among whom there were scarcely 200 slaves, form the population of the town. They still hold a considerable trade with Curaçoa in cattle, hides, and indigo, and even in cochineal, which last article comes from the district of Carora.

CARORO is situated inland about fifteen miles east of Maracaybo Lake; called by an Indian name Carora, had with its district in 1822, nearly 10,000 inhabitants; we are ignorant of its present number. Formerly the inhabitants were occupied chiefly collecting a kind of wild cochineal, as fine as the *Misteca*. The soil of the district is arid, but herds of oxen, horses, asses, mules, sheep, and goats, pasture on it, and breed cattle chiefly for tanning the hides. The inhabitants were rather noted as shoemakers, saddlers, weavers, and ropemakers. They make hammocks and packthread of the fibres of the agave *fœtida*.

BARQUISIMERO, which gives its name to the province, is situated on a plain. Though in 9 deg. 45 min. of north latitude, it enjoys a very mild climate, and wheat grows in the vicinity. All the tropical productions flourish in the surrounding valleys. The town is well built, and had, with its district, in 1825, a population of about 15,000 inhabitants. "In the parish church," says Lavaysse, "there is a crucifix which has worked a great many miracles, and is at the same time an object of devotion with the people, and an abundant source of revenue to the clergy of the church. In the same town is a convent of rich Franciscan friars, who are esteemed great lovers of good cheer, also an hospital, where the



poor are badly lodged and scantily fed." This town is ninety leagues west from Caraccas, and 100 north of Santa Fe de Bogota.

**SAN FELIPE.**—Was settled by a great number of Canary Islanders and natives of the neighbouring districts, who were attracted by the fertility of its soil. The inhabitants grow cocoa, coffee, maize, rice, and a little cotton. This district is watered by the rivers Jarani and Arva, and by numerous rivulets. The copper-mines of Arva are in the neighbourhood. Population about 7000.

**TOCUYO** is built in an elevated valley; its climate is even cold, from the month of November to April, whilst the wind blows from the north. Its district is adapted to all kinds of agriculture, and a great quantity of wheat has been grown around. The wool of the Tocuyo sheep has had a high reputation for blankets and kerseymeres.

**GUARARE** is situated in a magnificent plain on the banks of a river of the same name, and extends towards the Portuguese River, which is navigable, and falls into the Apure. It was founded in 1593.

The town of San Juan Bautista del Poa, 125 miles south-west of Caraccas, is the centre of a Portuguese district.

**SAN CALES** was settled by emigrants from the Canary Islands. Banio is near it. *Calabozza*, formerly a village of Indians, has been transformed into a town by the Biscay Company.

In the valley, the towns of Aragua and San Matheo contain each from 6000 to 8000 inhabitants; Araure, 11,000. These towns owe their foundations to the fertility of the districts, and to the pastures of the continuous cattle plains.

"In those times of conquest and anarchy, the Spanish generals, who fought at 2000 leagues distance from their sovereign, acknowledged no other law than that suggested by their strength and caprice. Christopher Cobos, enraged at the scanty force Roxas had put under his command, and at his private intrigues to counteract his success, did homage for his conquest to Rodrigo Nuncs Lobo, governor of Cumana, and the metropolitan government approved of the union of the country of the Cumanagotos (the district of Barcelona) with the government of Cumana. From thence it arises, that the governors of Cumana style themselves also governors of Barcelona."—*Lavaysse*.

**CUMANA.**—According to M. Depons, the population of the town of Cumana was 24,000 persons in 1802. In 1807, according to M. Lavaysse, it amounted to 28,000 and upwards; and at the end of 1810, it had increased to 30,000 inhabitants, almost all industrious and laborious.

Cumana, when visited by M. Lavaysse, had two parish churches and two convents for men; one belonging to the Dominicans, and the other to the Franciscans. It had no magnificent edifice. It rains more rarely at Cumana than at Caraccas.

Bull-feasts, cock-fighting, and rope-dancing, are the amusements most fre-

quented by the inhabitants of this town and the rest of the province. As there was no town clock when M. de Humboldt was there in 1800, he constructed a very fine sun-dial. The Cumanese never fails to say to a stranger who passes it, "We owe this sun-dial to the learned (*sabio*) Baron de Humboldt." The word *sabio*, in the mouth of a Creole of the Spanish colonies, signifies both wise and learned.

The River Manzanares runs through the middle of this town; there is a bridge across it: the water in this river has only sufficient depth for very small vessels. Large ships anchor at the *Placer*, a sand-bank in the middle of the port, which is well sheltered.

Cumana is situated in 10 deg. 37 min. north latitude, and 64 deg. 10 min. west longitude: its climate is very hot, the elevation of the town above the sea level being only fifty-three feet. Fahrenheit's thermometer usually rises to 90 deg., and sometimes even to 95 deg., from the month of June until the end of October. In that season it seldom descends to 80 deg. during the night, but the sea breeze tempers the heat. It is said, however, that the town is healthy. From the commencement of November to the end of March, the heats are not so great; the thermometer is then between 82 deg. and 84 deg. in the day-time, and generally falls to 77 deg. and even 75 deg. during the night. There is scarcely ever any rain in the plain in which Cumana is situated, though it rains frequently in the adjacent mountains.

It is built at the foot of a volcanic mountain, and subject to earthquakes. To the north-east is the Gulf or inlet of Cariaco. Opposite to Cumana, is the Point of Arraya, on which there was once a fort. This gulf is about thirty miles long from east to west, and from eight to ten miles in breadth. The largest ships might ride in it with safety from all weathers.

The Gulf of Cariaco has in all parts good anchorage. On each side the land presents two amphitheatres ornamented with the most beautiful and varied vegetation. At the bottom of the gulf, to the east, is the fine plain of Cariaco, watered by the navigable river of the same name. At a mile and a half from its mouth is the town, or rather the large village of Cariaco, which the Spaniards called San Felipe de Austria.

The population of this place was about 7000 persons in 1807. Until the beginning of the present century, cotton and cocoa-trees only were cultivated, but coffee was afterwards grown, with sugar plantations, and a distillery for rum established. In 1807, the governor, Manuel de Cagigal, endeavoured to prevent the distillation of rum, under the false pretence that it would injure the trade in brandies with Spain; but the true reason was, that the rum trade, one of the English smuggling branches, brought large profits to his excellency.

Innumerable flocks of sea-fowls frequent the Gulf of Cariaco, chiefly on the banks of mud situated on the sides of the entrance to the river.

According to Lavaysse,—

“These birds issue by thousands from the *mangrove trees*, where they pass the night and disperse over the surface of the water to seek their food: when their hunger is satisfied, some repose on the mud and sand-banks; some swim on the water merely for diversion, while others cover the branches of all the neighbouring trees. I have seen a bank of sand above three hundred yards in length, and the little banks or islands near it entirely covered with these aquatic birds. Those I recognised were flamingoes of all ages and colours, pelicans, herons, boobies, five or six kinds of ducks, of which one is larger than that of India, several kinds of water-hens, a bird as white and as large as a swan, but which has a long beak, red and pointed, longer and more delicate legs, and feet formed like those of a swan: it swims like that bird, but flies much better. I also saw in the same spot, many other birds which I am sure have never been described by any naturalist.”

M. Lavaysse describes the manner of catching aquatic birds as singular. The inhabitants of the shores of these lakes and gulfs, scatter calabashes over the water, in order that the birds, by being accustomed to see them, may not be alarmed at the sight. When the Indians wish to catch wild fowl, they go into the water, each with his head covered with a calabash, in which they make two holes to see through. They swim towards the birds, throwing a handful of maize on the water from time to time, the grains soon scatter on the surface. The wild fowl approach to feed on the maize, and the swimmer seizes them by the feet, pulls them under water, and wrings their necks before they can make the least noise to alarm the flocks.

The port of *Carupano* is defended by a battery situated on an eminence. It is described as a healthy place, situated in the opening of two charming valleys, through which flowed two fine rivers.

Lavaysse says in his time,—

“The inhabitants divide their time in the occupations of agriculture, some trading concerns, and dancing. It is completely a dancing town. I have seen very fine youths at the balls of Carupano, and many young women, who would be remarkable for their beauty even in our European cities: but they are beauties entirely strangers to the arts of our coquettes; beauties such as nature has made them, and who know no laws than what that unsophisticated deity has given them.”

Population of the district about 7000.

Between Carupano and the Punta de Piedra, the fertile valley of Rio Caribe is crossed, watered by numerous rivulets: it is the *Tempe and Campagna of this country*.

The town and valley of Rio Caribe have an estimated population of from 4000 to 5000 persons.

*Punta de Piedra*, which in 1797, was only a hamlet of fishermen, it became afterwards the principal place in the district of Paria, and the residence of a lieutenant-governor. It is situated in a district of prodigious fertility, and near the mouths of the Guarapiche, Orinoco, and the ports of Spain in Trinidad.

The town is situated in a magnificent plain, and on a platform which commands the sea; from whence there is a view of the port of Spain, all the western part of

the island of Trinidad, the Gulf of Paria, and of all the vessels that enter or go out of it.

At the extremity of this plain opens the beautiful and fertile valley of Yaguaraparo, in which are plantations of coffee and cocoa; the fertility of its soil, and its climate particularly appropriated to the latter plant, at one time made the fortunes of most of those established there.\*

The valleys, and above all the banks of the rivers of this part of the province of Cumana, abound in logwood and Brazil wood.

CUMANACOA is the chief town of one of the most fertile districts of the province of Cumanacoa. It is situated in a valley of the same name, about forty-five miles inland, to the south-east of Cumana: the air is healthy and tolerably cool. The fruits cultivated there are reputed the best in the province. The population of the town and adjacent country is about five thousand souls. Until sixty years ago, the neighbouring country was inhabited by unconquered Indians, who made frequent incursions against the Spaniards of this quarter, the missionaries have pacified and united them in missions.

Humboldt, who remained at Cumanacoa to make astronomical observations, determined its latitude at 10 deg. 16 min. north, and its longitude at 64 deg. 15 min. west.†

The province of New Barcelona is bounded on the east by the province of Caraccas, on the west by that of Cumana, and on the south by the Orinoco, which separates it from Guayana. It is thinly inhabited and ill-cultivated, but less mountainous than Caraccas and Cumana. On its vast meadows numerous herds of oxen, horses, asses, and mules, feed. The port of Barcelona exported during the peace of Amiens, in one year, 132,000 oxen, 2100 horses, 84,000 mules, 800

\* A Catalan sailor settled here in 1790, when the valley was almost a desert; he began alone to fell the woods and plant cocoa trees: in 1797 this man had twenty negroes on his plantation; in 1804 he had thirty slaves, and with this small assistance he gathered more than one hundred thousand pounds weight of cocoa. He died in 1804, intestate, it is said, and the Spanish government took possession of his property.

† At twenty leagues inland, on entering the range of mountains, near that of Turimiquire, is the famous grotto of Guacharo, in which are millions of a new species of *Caprimulgus*, that fill the cavern with their plaintive and dismal cries. The fat is extracted as an article of commerce. In every country the same causes have produced similar effects on the imagination of our species. The grotto of Guacharo is, in the opinion of the Indians, a place of trial and expiation; souls when separated from bodies go to this cavern; those of men who die without reproach do not remain in it, and immediately ascend to reside with the great Manitou in the dwellings of the blessed; those of the wicked are retained there eternally; and such men as have committed but slight faults of a venial nature, are kept there for a longer or shorter period, according to the crime.

“Immediately after the death of their parents and friends, the Indians go to the entrance of this cavern to listen to their groans. If they think they hear their voices, they also lament, and address a prayer to the great spirit Manitou, and another to the devil Muboya; after which they drown their grief with intoxicating beverages. But if they do not hear the wished-for voices, they express their joy by dances and festivals. In all this there is but one circumstance that creates surprise, it is that the Indian priests have not availed themselves of such credulity to augment their revenues. Many Indians, though otherwise converted to Christianity, have not ceased to believe in Guacharo: and to descend into Guacharo is among them synonymous with dying.”—*Lavaysse*.

esses, 180,000 quintals of tassajo, or smoked beef, 36,000 ox hides, 4500 horse hides, and 6000 deer skins.—(See statistics of Venezuela hereafter.)

BARCELONA is badly built; the houses are of mud, and in general said to be very meanly furnished. The streets are filthy and miry when there is rain, and in dry weather, with even the least wind, the dust is enough to blind one. Aleedo says that the climate of Barcelona is more unhealthy than that of Cumana. It is exactly the reverse: the climate of Cumana is very healthy, though hot, because it is dry, and that of Barcelona unhealthy from the opposite causes. This town had in 1807, a population of 15,000 persons; at present the number is not estimated as having increased.

Barcelona is in 10 deg. 6 min. north latitude, 67 deg. 4 min. west longitude, and thirty miles from Cumana in a direct line: but the windings which it is necessary to make to avoid bad roads, make it a journey of twenty hours. It is reckoned ten marine leagues by sea from the port of Barcelona to that of Cumana; from the former to the latter port there are numerous islets, frequented by fishermen, but they afford no shelter for large vessels.

CONCEPCION DEL PAO is built in a plain situated behind the range of Bergantin; the climate is said to be wholesome, although very hot and subject to heavy rains. It owes this advantage to its elevated situation, from which waters run into the Orinoco and Guarapiche. It is little cultivated, but its pastures feed numerous herds that are exported by the above rivers to Trinidad and Tobago.

There are few countries naturally more varied, fertile, or better watered than the different districts of Cumana. Its mountains on the coast form a magnificent barrier to the sea. On those mountains and hills, gigantic and valuable trees, shrubs, aromatic plants, and flowers grow luxuriantly.

SPANISH GUAYANA, now included within the republic of Venezuela, has for its boundaries, Brazil at San José de Marasitanos to the south, New Granada and the province of Varinas to the west, those of Cumana, Barcelona, and Caracas on the north, and the British, French, and Dutch Guayana to the east.

The language of the *Marsitan Indians* is as generally disseminated towards the Equator, as the Caribbean tongue is from the banks of the Essequibo to those of the Magdalena.

According to the Spanish historians, Juan Cornepo was the first European who sailed up the Orinoco, in 1531. Sir Walter Raleigh and Robert Dudley visited it afterwards. The chimera of El Dorado also attracted a great number of Spanish adventurers to it.

In 1586, Don Antonio Berreo founded a town, to which he gave the name of *San Tomé*, on the right bank of the Orinoco; but the Indians did not permit him to establish himself long in it. It having been pillaged by the English, Dutch, and French, another town was in 1764 built further from the sea, about 230 miles

from the mouths of the Orinoco. It is known by the name of San Tome de Angostura, but its name in 1846 has been changed to Bolivar.

During the Spanish domination, it was the residence of a governor depending on the captain-general of Caraccas in political and military affairs, and on the intendant of Caraccas for those of finance. It was also the residence of a bishop and chapter. The chapter and its bishop were the poorest ecclesiastics in America.

The other towns or villages in Spanish Guayana are Barceloneta, Santa Rosa de Maruente, and Caicara, which is about 250 leagues westward of San Tomé and San Antonio, forty leagues distant from it. There were also missions dispersed over this province.

The town of *San Tomé de Angostura* had, in 1807, a population of about 8500 persons, among whom were 300 black slaves. This town is tolerably well built but horridly paved. Though situated in 8 deg. 8 min. north latitude, and not much elevated, it is said to be healthy.

It would be very remarkable, if the climate had been inhabited by any other than European race, that Spanish Guayana, which is by far the most fertile region of Venezuela, should be the worst cultivated, the poorest, and least peopled.

M. Lavaysse says,—

“I do not believe there exists a country more wholesome, better watered, more fertile and agreeable to inhabit than that which is situated on one side between the Essequibo and the Caroni, and on the other, between the Caroni and the Orinoco: this tract is more than forty-five leagues from north to south, and seventy leagues from east to west; yet in its whole extent, it does not form a sixth part of Spanish Guayana!

“If the Jesuits had not founded formerly the missions which are now superintended by the Capuchins, it would still have been covered with forests inhabited by savages and beasts of prey. The number of inhabitants is about 30,000 souls, of whom 15,000 are united in missions. The others, such as the Arrooaks and Guaraouns, are independent, and have not embraced Christianity. It is estimated that there are now 8000 whites dispersed in the villages and huts in the remainder of the province, about 6000 Mestizos or free people of colour, and about 3000 slaves.”

The inconvenient position of Angostura is considered by Lavaysse as one of the principal causes of the languishing state of agriculture and trade in this province:—

“It is necessary that there should be a commercial town nearer to the sea; for the swiftest sailing vessels require fifteen days to sail from the mouths of the river to Angostura. This port becomes worse every day from the sand-banks: there are rocks in that part of the port most convenient for landing merchandisc, but these might be easily blown up. The town of Barceloneta, peopled with industrious Catalans, is well placed for becoming a situation of considerable trade.”

Steamboats will, however, obviate all the difficulties and obstacles of the Orinoco. Spanish Guayana is a country almost wild; the only object of cultivation being a little sugar, cotton, indigo, amotto, and excellent tobacco.

The oxen, horses, and asses, which were originally transported from Europe, increased greatly in this luxuriant region, so that herds of them became wild in the savannals and forests.



The wild horses live in societies, generally of 500 or 600, and even a 1000 or more; they breed on immense savannas, where it is dangerous to disturb or attempt to catch them. It is related of these wild horses by Lavaysse and others,—

“In the dry season they are sometimes obliged to go two or three leagues, and even more, to find water. They set out in regular ranks of four abreast, and thus form a procession to the extent of a quarter of a league. There are always five or six scouts, who precede the troop by about fifty paces. If they perceive a man or jaguar (the American tiger), they neigh, and the troop stops. If avoided, they continue their march; but if an attempt be made to pass by their squadron, they leap on the imprudent traveller and crush him under their feet. The best way is always to avoid them, and let them continue their route. They have also a chief, who marches between the scouts and the squadron, and five or six other horses march on each side of the band; a kind of adjutants, whose duty consists of hindering any individual from quitting the ranks. If any one attempts to straggle either from hunger or fatigue, he is bitten till he resumes his place, and the culprit obeys with his head hanging down. Three or four chiefs march at the rear guard, at five or six paces from the troop. What I have just stated is a fact, which I witnessed twice on the banks of the Guarapiche, where I encamped five days for the express purpose of seeing those organised troops pass. I have met on the shores of the Orinoco, herds of fifty to a hundred wild oxen: a chief always marched at the head and another at the rear of these.

“The people of the country have assured me, that the wild asses, when they travel, observe the same discipline as the horses; but the mules, though they also live in troops, are continually fighting with each other, and it has not been observed that they have any chief. They, however, unite at the appearance of a common enemy, and display still more trick and address than the horses in avoiding the snares which are laid for catching them, and also for escaping when taken.”—*Lavaysse*, p. 134.

**PROVINCE OF VARINAS.**—The town of Varinas had, in 1787, a population of 12,000 inhabitants. According to M. de Humboldt, it is situated in 7 deg. 33 min. of latitude, and 70 deg. 22 min. west longitude, from the meridian of Greenwich. This province has some other towns; San Jayme, containing 7000 souls; San Fernando d' Apure, 6000 souls. M. de Humboldt places San Fernando in 7 deg. 53 min. north latitude, and 70 deg. 20 min. west longitude. Pedraza is situated at the foot of the mountains which separate the plains of Varinas from the province of Maracaybo: this little town had, in 1807, a population of 3000 souls.

Some sugar, coffee, indigo, tobacco, cotton, calico, &c., are cultivated. Cattle and beef are exported.

This province of Varinas is watered by numerous streams, and several navigable rivers which flow into the great Portuguese river, and the Apure, the principal tributary of the Orinoco.

The inhabitants chiefly lead a pastoral life. There are but few aborigines in this province. A few civilised Indians live with the whites and Mestizoes on the pastures. There were nearly 6000 slaves among the population of this province in 1825.

**PROVINCE OF MARACAYBO.**—The town of Maracaybo, or New Zamora, was, until the beginning of the seventeenth century, the capital of Venezuela.

New Zamora was founded in 1571, by Alonzo Pacheco, four years after the foundation of Caracas.

Maracaybo is tolerably well built of stone: its climate is considered healthy though hot. In 1807, its estimated population was 25,000 inhabitants, of whom 5000 were slaves.

The Jesuits had a college there, and it was then called the literary town of America; but with that order, their establishments for public instruction also fell.

Next to Maracaybo, the most important town in this province is Merida, founded in 1558 by Juan Rodrigues Suare: this town is the seat of a bishop and chapter; it has also a seminary for young ecclesiastics, and a college. This town is situated between three rivers, which form an island of its district, and discharge themselves into the Lake of Maracaybo. The position of this town near the mountains, renders its temperature very variable.

TRUXILLO was founded in 1520, by Diego de Parades, and once considered the handsomest town in this part of America; it was pillaged and burnt by the pirate Grammont in 1678, who larded eighty leagues from it. All the inhabitants who could not escape, were cut to pieces. There were 12,000 inhabitants in it in 1807. This town is situated among the mountains, and enjoys a very mild temperature. In the valleys of its district are cultivated all tropical productions; and on the hills and elevated situations, wheat, vines, and other articles produced in the temperate regions of Europe. Gibraltar is another little town placed near the lake, and on the shore opposite to the town of Maracaybo: it contains 3000 inhabitants. The population of the province of Maracaybo was, in 1807, 174,000 persons.

ISLAND OF MARGARITA.—The soil of Margarita is arid and unproductive. The pearl fishery attracted numerous adventurers. The Dutch, jealous of its prosperity, burnt and destroyed Pompatar, the principal town, in 1662.

The colony of Margarita was for a long time only a district of the province of Cumana, and governed by a chief who had the title of lieutenant-governor, under the orders of the Governor of Cumana. About sixty years ago the Spanish government erected it into a separate government.

The Island of Margarita has three ports, the most important is that of Pompatar, situated on the south-east coast. It is a capacious and safe basin. There has long been carried on a considerable contraband trade with the English and French colonies, &c., and also with Cumana.

Pueblo de la Mar is an open roadstead, of little trade, situated at a league and-a-half westward of Pompatar. Pueblo del Norte is a village situated in the northern part of the island: a coral reef renders the entrance to it difficult. Near it is a village inhabited by fishermen.

The valleys of San Juan, Santa Margarita, and Los Robles, have each a village which bears their name. Assoncion is the capital of the island, and the residence of the governor.

The agriculture of the island scarcely suffices for the maintenance of its inhabitants. Maize, cassava, and bananas are grown: the bananas are excellent, but small. The inhabitants cultivate in small proportions, and for their own consumption only, all the productions of the Antilles, the sugar-cane, coffee, and cocoa trees, &c. : they rear goats and sheep.

The climate of Margarita is healthy; the island has only three rivulets, which, however, are sufficiently large to turn mills; their waters are limpid, but the inhabitants prefer drinking water from ponds, though it is always turbid, but said to be more wholesome than rain water.

The fisheries form the principal object at Margarita.

The inhabitants of the towns and villages of Venezuela are generally farmers, who cultivate their lands, or keep flocks and herds in the surrounding countries. Priests, physicians, *escrivanos* (lawyers, who are, at the same time, barristers, notaries, attorneys, and even bailiffs), and needy shopkeepers form the remainder of the population. Mountains, forests and savannahs occupy the intervals that separate the district of a town or village from the neighbouring towns or villages, which are generally twenty to thirty miles or more from each other. Occasionally, usually at about twenty-five miles distance, missions or villages of half civilised Indians.

This republic possesses all the resources of prosperity; and we must admit that its people and its government have acted, since their independence of Spain, with more wisdom than any of the Spanish republics, unless Chili form an exception; but the vast natural resources of a region comprising an area of more than three times that of the United Kingdom, and with less than 1,000,000 inhabitants, requires a great population, intelligence, and wisdom, to realise the prosperity and power of which Venezuela is eminently capable.—(See Statistics of Venezuela hereafter.)

## CHAPTER XIII.

### THE RIVER ORINOCO AND ITS TRIBUTARIES.

ALCEDO denominates this magnificent river the most abundant river of the Nuevo Reyno de Granada, and South America, one of the four largest rivers on the continent. It rises in the Sierras Nevadas, to the north of the Lake Parime, in the province of Guayana, according to the discovery made by order of the court by Admiral Don Joseph de Iturriaga, and by the informations received from the Caribes Indians, proving erroneous the origin given to it by the Father Joseph Gumilla, the Jesuit, in his book entitled "*Orinoco Illustrado*," as also the origin

given it by the ex-Jesuit, Coleti, namely, in the province of Mocoa, in latitude 1 deg. 21 min. north. Without being able to prove fully where the source of this river arises, nor even which of the great upper branches constitutes its chief stream, the more recent accounts say its source is the small lake called Ipava, in the Sierra Ibermoqueso, in the province of Guayana.

The Orinoco, taking the stream considered its principal branch, is estimated to flow over a course of about 1600 miles, receiving a multitude of tributaries, which swell its waters into vast magnitude.

"The Orinoco," says Alcedo, "bears the name of Iscaute until it passes through the country of the Tames Indians, where it receives by the west side the rivers Papamene and Plasencia, and acquires then the name of that district, which it changes at passing through the settlement of San Juan de Yeima into that of Guayare, and then to that of Barragan, just below where it is entered by the abundant stream of the Meta, and before it is joined by the Cazanare, of equal size. It receives on the north side the rivers Pau, Guaricu, Apuré, Cabiari, Sinaruco, Guabiaris, Irricha, Sna Carlos, and others; and by the south those of Benituari, Amariguaa, Cuchivero, Caura, Aroi, Caroni, Aquiri, Piedras, Vermejo, or Colorado, and others of less note; and being rendered thus formidable with all the above, it at last becomes the Orinoco.

"Its shores and islands are inhabited by many barbarous nations of Indians, some of whom have been reduced to the Catholic faith by the Jesuits, who had founded some flourishing missions, until the year 1767; when, through their expulsion from the Spanish dominions, these Indians passed to the charge of the Capuchin fathers."

According to the same authority, the Orinoco is navigable for more than 200 leagues, about 500 miles for vessels of any size, and for canoes and small craft from its mouth as far as Tunja or San Juan de los Llanos."

We doubt the correctness of this assertion. This river in several parts swarms with alligators. It abounds in fish. The main stream and its tributaries drain fertile countries, and forests of gigantic trees. In these woods and these waters are the wild animals, land birds and water-fowl common to the American tropics. It communicates with the Amazon by the River Negro and the Cessiquiare, which was proved by the discovery made by the Jesuit Father Samuel Roman in 1743.

The Orinoco flows into the ocean by several mouths through a vast alluvial delta, the principal mouth was discovered by Columbus in 1498, and Diego de Ordaz was the first who entered it, he having sailed up it in 1531. "The sounding between Fort San Francisco de la Guayana and the channel of Limon, stated by Alcedo, is sixty-five fathoms deep, as measured in 1734 by the engineer Don Pablo Dias Faxardo, and at the narrowest part it is more than eighty fathoms deep; in addition to which, in the months of August and September, the river is accustomed to rise twenty fathoms at the time of its swelling or overflow, which lasts for five months; and the natives have observed that it rises a yard higher every twenty-five years." The ebbing and flowing of the tide is visible many miles from the sea.

The Orinoco is remarkable for its flood rising and falling once a year only.

It gradually rises during the space of five months—that is, from about the middle of March to September, and then remains for some time stationary. These alternate changes are said to be regular, and even invariable. The height of the flood depends much upon the breadth of the river. In one part where it is narrowest, it rises (as Alcedo has correctly observed) to the astonishing height of 120 feet. Its average rise is from sixty to seventy feet.

The following article, which is translated and abridged from the work of Depons, is, we believe, the most correct description yet given of the mouths of the Orinoco:

“It is presumed that the course of this river, for the first 100 leagues, is north, east, and south. In this part it leaves the imaginary Lake of Parima sixty leagues\* from its left bank. The rivers which flow into the Orinoco give it, before it has run these 100 leagues from its source, as rapid a current and as great a body of water as any of the most considerable rivers. From the Esmeraldas to San Fernando de Atabapa, its course is from east to north-east. Between these places is the canal of Casiquiari, which forms the communication between it and the Amazonas, by the River Negro.

“At about 100 miles from the sea, the Orinoco, like the Nile, forms a sort of fan, scattered with a number of little islands, which divide it into several branches and channels, and oblige it to discharge itself through this labyrinth into the sea by an infinite number of mouths, lying north-east and south-west, and extending more than 170 miles. These islands increase so on the coast, that the mouths of the Orinoco are very numerous, but very few of them are navigable. It is computed that these openings amount to near fifty, and only seven of them admit the entrance of vessels, and these must not be of a large burden. An idea of the prudence and skill requisite for the navigation of these mouths, may be formed by what daily happens amongst the Guayanos Indians, who, although born on the islands, and from subsisting solely on fish, are so accustomed to the intricacies of the different channels, yet frequently lose themselves, and are obliged to allow the current to carry them out to sea, and then to re-enter, not without the most minute observations and endeavours to ascertain the proper passage. It even requires considerable skill to find the current; for the numerous channels have such different directions, that in the greater part of them no current at all is perceptible, and in the others the eddies or the winds give the currents a direction up the river instead of down. The compass is frequently of no use, and when a person is once lost, he is often obliged to wander several days among the Guayanos islands, conceiving he is ascending the river when he is descending, or that he is descending when he is ascending; and at length he probably finds himself at the very point from which he set out.

“1. The first of the mouths which are navigable is twenty-five miles south-east of the entrance of the Guarapiche River, and empties its water in the Gulf of Paria. It is called the Great Manamo. The Little Manamo runs in the same channel with it, nearly to the sea, and is navigable for shallops.

“2. The second mouth, Pedernales, is twenty miles north-east of the first. It runs from the east of the Island of Guarisipa, and falls into the sea three leagues south-west of Soldier's Island, which is situated at the south entry of the Gulf of Paria. It is only navigable for canoes, or at the most for shallops.

“3. The third mouth, Capuro, is an arm of the channel of Pedernales, from which it branches off at thirty miles from the sea. Its mouth is in the southernmost part of the Gulf of Paria, thirty-four miles south-east of that of the channel of Pedernales. The navigation is hardly fit for any vessels but canoes and shallops.

“4. Macareo, the fourth mouth, enters the sea six leagues south of Capuro, and is the channel of communication between Guayana and Trinidad. It is navigable for mo-

\* These are French leagues, of about two and a half geographical miles.



derate-sized vessels, its channel is straight and clear, and it falls into the sea opposite the point and River Erin, in Trinidad.

"5. The fifth mouth is little frequented, on account of the difficulty of the navigation and the ferocity of the Indians inhabiting its banks. They are called Mariusas, and have given their name to this fifth passage of the Orinoco. This mouth is thirty-five miles east-south-east of the fourth.

"Between Mariusas and the sixth mouth are several outlets to the sea, which are navigable with the tide or the floods.

"6. Twenty-five miles more to the south-east is what is called the *Great Mouth of the Orinoco*; it bears the name of Bocca de Navias, Mouth of Shipping, because it is the only one which admits of ships of 200 or 300 tons burden.

"*Navigation of the Orinoco up to St. Thomas.*"—The grand mouth of the Orinoco is formed by Cape Barima to south-south-east, which is in 8 deg. 54 min. latitude north, and the Island of Cangrejos, lying west-north-west of the cape. They are twenty-five miles from each other, but the breadth of the navigable part of the passage is not quite three. The depth of water on the bar, which lies a little further out to sea than the cape, is at ebb about seventeen feet.

"Immediately on passing the bar, the depth on the side of the island is four or six fathoms, whilst on the side of the cape it is not more than one and a half fathoms. The flats extend from Cangrejos seven leagues into the sea, but from Cape Barima they do not extend more than two leagues.

"Nearly one league from Barima is a river of the same name, which discharges itself into the Orinoco. The entrance is by a narrow channel one fathom and a half deep. On the same shores, south of the Orinoco, and two leagues higher up than this river, is the mouth of the Amaruco, which crosses a great part of the most easterly territory of Guayana. Shallops can sail ten or fifteen leagues up.

"Three leagues above Cangrejos is the Island of Arenas, which is small, and of a sandy soil. It is from twelve to fifteen feet under water in spring tides. On the south of it is a channel, often altered by the sand shifting. Before ascending half a league, there are two points, called by the Spaniards, Gordas. That on the north side has a flat, which runs out a little, but not enough to obstruct the navigation.

"The south shore of the Orinoco, eight leagues above Barima, the River Araturo

\* The following sketches are from the voyage of Robinson up and down the Orinoco and Arauca:—

"Owing to the amazing rapidity of the current, in the Gulf of Paria, we were frequently obliged to come to anchor, to prevent our being drifted entirely out of the gulf.

"On the 15th we encountered a hurricane, accompanied by dreadful thunder, lightning, and torrents of rain. There were a number of passengers on board; and, owing to the smallness of the cabin, not more than eight or ten could get admission, while the remainder, twelve in number, got among the luggage in the hold till the violence of the weather abated.

"Our vessel stood the weather very well; and, on the 18th, at six o'clock, P. M., we entered one of the mouths of the Orinoco. This mouth was about the fifth or sixth to the south of the Macareo, and, although very narrow, was sufficiently deep for vessels drawing ten or twelve feet.

"It was not without some concern that we learned from the master of the vessel, that he had never sailed up this mouth before; and, reflecting on the late massacre of my worthy friend Colonel Macdonald and others, by the wild Indians, I thought the experiment unsafe.

"The thick and impenetrable foliage, of immense height, which crowded every inch of both sides the river, prevented the breeze from reaching our vessel, so that we found it absolutely necessary to warp the ship, or, in other words, dragged it onward, by cords fastened to the trees.

"On the 20th, at six, A. M., while at anchor, a canoe appeared, which had just started from a small creek in the bush, with about twenty men, women, and children in it. About forty canoes followed. They assured us that the mouth we had taken had rarely been passed, on the way to the grand river, before; because it was sometimes infested with banditti of the most blood-thirsty kind, and that it was to prevent depredations by such, that they went in such great numbers.

"These people, of a sort of red colour, are called Guaraunos, and are wholly naked, if we except a little piece of cloth, about six inches square, tied before them. They live in families in canoes. From time to time, especially when the river is low, they live in the bush, and subsist by fishing and hunting.

"We purchased from them, for some rum, straw hammocks, which they call *chincoro*; reed-



flows in from the south, the source is in the savannahs of the missions. Its mouth is very narrow, but it is navigable for ten leagues.

"Eleven leagues above Barina is the Island of Pagayos, in the middle of the Orinoco, but nearest to its right bank. Its soil is white mud, and at flood-tide it is eleven feet under water. It was formerly much larger than it is at present, and is observed to diminish sensibly. Immediately above the Island of Pagayos, is that of Juncos. It is the most easterly of the Itamaca islands, which extend for a space of eighteen leagues up the Orinoco. They divide the river into two branches; the south branch being called Itamaca, and the north Zacoopana. Both of these are navigable; but the south branch, although the least, has by far the deepest water.

"The east entrance of the Itamaca branch, which is 900 fathoms wide, is formed by the Island of Juncos and Cape Barima Zanica, which juts out from the right bank of the Orinoco. A creek called Carapo, runs from the cape in-shore, and afterwards joins the River Arature.

"A little higher up is the mouth of the River Aguirre. Its source is in the tract of the missions of the Catalanian Capuchins. Its mouth, is very broad, and the depth ten or twelve leagues up from the Orinoco, is three fathoms. As this river does not pass through any cultivated country, its banks are wooded, and the trees on each side are so high, that sails are said to be useless, and vessels ascend and descend with the tide.

"Two leagues from the mouth of this river, in the middle of the Orinoco, is the little island of Venado, and on the south bank of the Orinoco, eight leagues above the Aguirre, is the branch of Caruzina. It proceeds from the Orinoco, behind the mountains, and thence takes its course south-east, thus forming an island. This branch has deep water at its entrance, but a point of the rising grounds of Itamaca nearly obstructs it for half a league. It spreads into an infinite number of branches.

"The River Itamaca joins the Orinoco from the south. Its mouth is narrow, but deep, having from sixteen to eighteen feet of water. A bank in the Orinoco runs across the mouth of the Itamaca, with the exception of a very narrow passage. This river, six miles from its mouth, divides into two branches, the first of which flows from the west, and runs through mountain valleys formed by it; the other flows from the savannah, near the mission of Polomar. The river is navigable up to where it thus branches off, for small craft and boats.

"At the mouth of the channel of the Island of Zacoopana commences a flat, running two leagues to the west, and often filling half of the river. Between this flat and another which proceeds from the Island of Palomas is the passage for vessels. Here the Orinoco, or rather that part of it which discharges itself into the sea by the Bocca de Navias forms only one channel for eight leagues westward. In this space is seen the mouth of a lake, on the south shore, at a little distance from the river. It extends to the foot of the mountain of Piacoa. From the middle of the Orinoco to the south, are seen the mountains of Meri.

"We now come to the chain of little islands which divide the channel of Piacoa from the river. They extend twelve leagues from south to west. On the north bank is the

baskets; parrots, to which they give the name of *loro* in this country; and monkeys, which they call *marquito*.

"Many of these people are painted all over, and some on particular parts of their body only, with a sort of red nut, called *ruco*. This painting gives their person a singular appearance, while it also prevents the bites of insect vermin, of which there are millions here. Some of them had their heads decorated with a garland of parrots' feathers, others had figures of various shape painted on their body and face. They are well shaped, generally of small stature; yet occasionally we found some most stupendous figures among them. Their face is broad, almost round, their head is covered with long black hair, except over the face, where it is cut right across. It hangs over their breast, shoulders, and back. Their eyes are small; and their shoulders round, from the use of the paddle."

Speaking of flies, mosquitoes, and a sort of wasp, he says:—"In short, it was the occupation of the day to keep these insects from resting on one or other part of the body, by which I was kept in a sort of torture.

"The impenetrable forests, in the Delta, are filled with every kind of vermin that can annoy the body or depress the heart of man."

mouth of the Little Paragoan, from which runs a flat extending to the Great Paragoan. The two channels called Paragoan, unite before falling into the sea.

"Above the Great Paragoan the arm Pedernales branches off towards the coast of Trinidad. The Pedernales afterwards forms the divers channels.

"A league and a half up the river are the Red Bogs. This is the first place where, the Orinoco re-appearing to the north, is seen the Tierra Firme, or land entirely secured from the tides. The passages for vessels is near the two banks, the best is along the north bank. In the middle of the shallows or rather bogs, there is a very narrow channel (Guaritica), by which shallows pass in flood tides, or during the swelling of the river, to a lake, close to it.

"A league higher up is the mouth of the Guarapo channel. During summer it has but very little water, but for several years vessels carried on a contraband trade in mules, oxen, and in productions of Cumana and Venezuela, in exchange for dry goods.

"This channel, excepting at its mouth, is very deep, and admits of the navigation of large vessels, but on account of the high mountain through which it flows, they are obliged to use oars or to be towed. Two leagues above Guarapo, is the Island of Araya, close to the north coast.

"Towards the south coast are seen the cascades of Piacoa, they are formed by three or four ridges which extend from the middle of the channel to the south coast, but there is sufficient water on the north coast for large vessels. On this coast was formerly the mission of Piacoa and the Catalanian Capuchins. Here is excellent pasture, very fertile land, good water, and regular winds.

"After passing the three islands of Arciba, the next is that of Iguana. The river continues navigable on the south side. From the west point of the Island of Iguana, the small mountain of Naparenia is distant one league. It appears to be nothing more than a high rock.

"All this river coast as far as the isles of Iguana and Araya is full of sand-banks.

"From hence is seen the Island of St. Vicente, having a flat on the east part, which crosses the channel unto a little below the site of a former fortress, but which at full tide is of no inconvenience.

"Nearly half a league above Guayana, in the centre of the river, is the large rock of Morocoto, rather nearer the south bank than the north, and is visible in summer, but under water during winter. Not far from this rock is the Island of Mares, and on the south side is the rock of the same name, and another called Hache. The channel north of this island is preferable to that on the other side. Three leagues higher, on the south side, is Point Aramaya, a jutting rock. Opposite this point are the three rocky little islands of San Miguel. During floods they are nearly under water. On the right bank, opposite the village of San Miguel, are two islands, called *Chacarandy*, from the wood with which they are covered; they are divided by only a narrow channel. The Island of Faxardo is in the middle of the river, opposite the mouth of the River Caroni. On the right bank, and a league above this island, is the Island of Torno. It is separated from the main land by a small channel, and on the west point there are rocks, and a flat running to five leagues.

"Point Cardinal is on the south side of the island, three leagues above Faxardo. Nearly a quarter of a league from this point is a chain of rocks stretching to opposite Gurampo. During winter but one of these is visible, but in summer three are discernible opposite Gurampo. There is a port formed by Point Cardinal called *Putacon*. Gurampo is a number of rocks lying five leagues above the Island of Faxardo, on the north coast. These rocks form a port bearing the same name. A shallow runs from this port nearly north and south, on the east, Point Cardinal, and having on the west extremity three rocks, under water in winter. The Island of Taguache lies half a league from Gurampo, on the left bank. It is one league and a half from east to west.

"On the opposite side of the river is the Island of Zeiba, four leagues long, and more than one league broad. The channel separating it from the main land has very little water, excepting in the winter. Between the main land to the north and the Island of Taguache, there is a channel navigable at all seasons.

"The River Cucazana on the east point has a flat, running a little to the west, and oc-

nding to the Great Paragoan,  
the sea.  
shes off towards the coast of  
nells.

This is the first place where,  
rma, or land entirely secured  
banks, the best is along the  
there is a very narrow chan-  
ring the swelling of the river,

nel. During summer it has  
a contraband trade in mules,  
range for dry goods.

ad admits of the navigation of  
gh which it flows, they are  
arapo, is the Island of Araya,

coa, they are formed by three  
to the south coast, but there  
n this coast was formerly the  
excellent pasture, very fertile

that of Iguana. The river  
of the Island of Iguana, the  
seems to be nothing more than

Araya is full of sand-banks,  
a flat on the east part, which  
ortress, but which at full tide

the river, is the large rock of  
nd is visible in summer, but  
Island of Mares, and on the  
l Hache. The channel north  
leagues higher, on the south  
oint are the three rocky little  
er water. On the right bank,

*Chacarandy*, from the wood  
row channel. The Island of  
f the River Caroni. On the  
Torno. It is separated from  
ere are rocks, and a flat run-

three leagues above Faxardo.  
f rocks stretching to opposite  
in summer three are discern-  
ardinal called *Patacon*. Gu-  
and of Faxardo, on the north  
A shallow runs from this port  
ng on the west extremity three  
half a league from Gurampo,  
west.

, four leagues long, and more  
the main land has very little  
o the north and the Island of

ng a little to the west, and oc-

cupying half of the river. At the mouth is the island of the same name, which nearly joins that of Taguache. It has also a flat on the west point which is in many places visible during summer.

"The Mamo channel has at its mouth a flat reaching nearly to the middle of the river, and seven leagues below the capital is another, lying north and south with the Island of Mamo, and having from the month of January to April only eight feet water. Vessels are obliged to be lightened in order to pass, which is the case with another channel which forms the Island of Mamo.

"After this bar is passed, are numerous rocks on the shore and in the middle of the river. The Currucay points are jutting rocks, and lie three leagues above Port St. Anne. Nearly opposite these points, in the middle of the river, is a large rock named La Pierre du Rosaire. Between this and the coast there are several others. To the north of the Pierre du Rosaire is a very narrow channel between the rocks lying under water. Vessels run great risks in summer, and in winter the current is so violent that if the wind dies away, they are in danger of being wrecked against the Pierre du Rosaire. A league above this is a point of rocks on the north shore, and some distance from this are three ridges near each other, and bearing south of the east point of the Island of Panapana.

"The Island of Panapana is a league above point Des Lapins, separated from the south shore by a channel moderately wide, but very shallow in summer. At the east and west points there are flats with very little water on them. That of the west point ascends more than a league, and inclines always to the south. Between this island, which is one league and a half long, and the north coast is the principal channel of the Orinoco. It is rather narrow and of little depth, except during the inundation.

"Two leagues higher up is the narrowest part of the Orinoco, called by the Spaniards *Angostura*. Two rocks north and south form this strait. A little higher up, and nearly in the centre, is a large rock called *Lavadero*, or Washing-place, visible only in summer. Between this and the south coast there is a little island of stones, opposite to which the River Maruanta discharges itself. Point Tinco to the north, and Point Nacasio to the south are also formed of rocks.

"St. Thomas de Angostura, the capital of Spanish Guayana, is the next place. It is situate at the foot of a small hill on the right bank of the river. There is a fort now—in 1846—called Bolivar, on the opposite side. This place was called Port Raphael, and is the thoroughfare of communication between Guayana and the province of Venezuela and Cumana. Between Port St. Raphael and the city there is an island called *Del Medio*, from being in the centre of the river. It is a rock under water in winter, but the north side is dry during summer. The principal channel is between this island and the city. It is at ebb tide about 200 feet broad, and about fifty more at flood.

"It is to be observed, that from the junction of the River Apure with the Orinoco to Angostura, the distance is estimated by Alcedo at eighty leagues, or about 200 miles. In all this space no other important river falls into the Orinoco on the south save the Caura and Caucapasia. From its source it receives almost all its tributaries from the left shore, and from the Apure it receives many which open to it from thence to Guayana all the commerce of the southern plains. The navigation of all the upper part of the Orinoco is among islands which obstruct the channel, and which throw its bed sometimes to the right bank and sometimes to the left; filled with rocks of all sizes and heights, of which some are even with the water, and others at a depth more or less according to the season. It is also subject to squalls, and cannot be navigated but by good pilots.

"The banks of the Orinoco are frequently bordered by forests of majestic trees, among which are birds of the most beautiful plumage. Various species of monkeys are seen crying, leaping, and gamboling. In other parts the view extends over plains with excellent pasture, and often extending twenty or thirty leagues."

Mr. de Humboldt observes,

"That the month of the Amazonas is much more extended than that of the Orinoco, but the latter river is of equal consideration with respect to the volume of water which it has in the interior of the continent, for at 200 leagues from the sea, it has a bed of from 2500 to 3000 fathoms, without the interruption of a single isle. Its

breadth before Angostura is 3850 fathoms, and its depth, at the same place, according to the measurement made by order of the king in 1734, in the month of March, the season when its waters are at the lowest, was 65 fathoms.

"This river, like the Nile and others, has an annual swell. This commences regularly in April and ends in August. All the month of September it remains with the vast body of water it has acquired the five preceding months, and presents a spectacle astonishingly grand. With this increase of water it enlarges, as it were, its natural limits, making encroachments of from twenty to thirty leagues on the land. The rise of the river is, opposite to St. Thomas, thirty fathoms, but it is greater in proportion to the proximity to the sea; it is perceptible at 350 leagues from its mouth, and never varies more than one fathom. It is pretended in the country, that there is every twenty-five years a periodical extraordinary rise of an additional fathom. The beginning of October the water begins to fall, leaving imperceptibly the plains, exposing in its bed a multitude of rocks and islands. By the end of February it is at its lowest ebb, continuing so till the commencement of April. During this interval the tortoises deposit themselves on the places recently exposed, but which are still very humid; it is then that the action of the sun soon develops in the egg the principles of fecundity. The Indians resort from all parts with their families, in order to lay in a stock of food, drying the tortoises and extracting an oil from their eggs, which they either make use of for themselves or sell. The water of the Orinoco is potable, and even some medicinal virtues are attributed to it.

"The Orinoco abounds in fish of various descriptions, but these, although they bear the same name as the fishes of Europe, are found not to correspond precisely with them in their nature or quality."—*Alcedo*.

In Mr. Robinson's account of a voyage up the Orinoco it is stated that,

"In this river there is an immense quantity of fish, especially when full. They are even so plentiful that there is a singular practice adopted by the boys for catching them. They tie three or four fish-hooks close together, pointing different ways, and without bait, they attach these and throw them into the river, from which they immediately pull them by sudden jerks, and thus they very frequently hook a fish, sometimes by one, sometimes by another part of the body.

"The alligators here are often very large and very plentiful. It is by no means uncommon for these monsters to come close in shore among the bathers (and bathing is, I think, used almost to excess among the people here) and carry one or more of them off. About this time, while walking on my terrace, I saw a little female child carried off by one of them.

"Bathers are often annoyed by another kind of fish, called the carabee, which is not so easily kept at a distance as the alligator. This monster is not large; but it has a mouth very capacious for its size. It fastens its teeth on any part of the body, which it often wholly removes, and generally leaves an ill-conditioned ulcer, which is very difficult to heal.

"It is a curious fact, that almost all the fish in this river are provided with natural instruments of defence or attack:—their nose, their teeth, their fins, or their tail, are the usual seat of these; and while many of them inflict a simple wound only, others cause excessive pain and inflammation."

The vast and fertile regions drained by the Orinoco and its many tributaries may be considered as still in a wilderness state. The small town of Angostura, or Bolivar, and the other small towns and villages on this river and its tributaries, are few in number. An Anglo-Saxon race, by the aid of steam-power would in a few years bring forth almost unbounded riches from the soil, pastures, and forests which extend along the numerous rivers flowing into the Orinoco, from the Andes of Santa Fé,—from the north and western parts of New Granada, and from the vicinity of many parts of the Amazon.—(For the Finances, Agriculture, Manufactures and Trade, see Statistics of Venezuela hereafter.)

## CHAPTER XIV.

## GUAYANA.

GUAYANA, or Guiana, comprehended originally the countries which border on the Atlantic Ocean between the mouths of the Amazon and Orinoco, and extending inland to an undefined distance.

FRENCH GUAYANA, or Cayenne, extends from the River Oyapoc, which separates it from Brazil, along the coast as far west as the River Marony, for about 200 miles. Inland to the Sierra Acaray; but as the situation of that range is very imperfectly known, the inland boundary is not determined; consequently, the area of French Guayana is conjectural, when it is computed at about 20,000 square miles. It may be much greater. The mountains in some parts approach within a few miles of the sea: and the rivers, among which the Oyapoc, the Organabo, and the Marony are the largest, are said to be obstructed by falls and rapids. The climate is deemed unhealthy, but its insalubrity must only be considered to pervade the swamps and low tracts between the mountains and the shores. The plantations are chiefly on the Island Cayenne, at the mouth of the river of that name: there are some on the neighbouring coast, and on the banks of the Organabo: the remainder of the country is generally in a wilderness state. Sugar, cotton, annatto, cloves, coffee, pepper, maize, &c., are raised. The French transplanted pepper, clove, and nutmeg trees from the Indian Archipelago, the first are said to thrive well. In 1834 the population consisted of not more than 22,000 individuals, of whom three-fourths were slaves. The aborigines cultivate small patches of ground, but gain their subsistence principally by fishing and hunting.

CAYENNE, the capital, is built on the northern side of the island of that name, and has a population of about 5000 souls. It exports the produce of the country, which in 1834 amounted to somewhat more than 80,000*l*. In the same year forty vessels (4374 tons) entered the harbour, and forty-four vessels (5032 tons) cleared out. (For an account of its subsequent Trade, see French Colonies Trade hereafter.)

DUTCH GUAYANA, or Surinam, extends along the sea-coast, between the River Marony on the east and the River Corentyn on the west. All Guayana, English, French, and Dutch, is assumed to extend to the sources of these two rivers, which rise probably in the Sierra Acaray, but scarcely any thing is known of the country south of 4 deg. north lat. The coast-line of Dutch Guayana extends in its windings, about 250 miles; and area of this country is variously estimated at from 38,000 to about 50,000 square miles. Along the sea coast, to the distance of eight to fifteen miles inland, the country is flat, and little elevated above



the sea. The soil is dry, sandy, and impregnated with salt, yet adapted to the cultivation of cotton. At the back of this low tract the country rises higher, and spreads into savannas, covered with grass, and here and there with bushes and trees. Along the rivers for from half a mile to two miles the country is, where uncultivated, covered with large trees; this soil is chiefly an alluvial, black fertile mould, and chiefly cultivated as sugar, coffee, tobacco, cotton, and cacao plantations. About forty miles from the shores the country rises to a higher elevation, and the region between the rivers consists of rocky soils chiefly covered with trees. The rivers Marony, Surinam, Saramaca, and Corentyn are navigable to near the foot of the mountains, except where for some little distance some rapids or cataracts occur. The Surinam is navigable for large ships for about thirty miles from its entrance. The climate is unhealthy during the rainy season between June and August.

**POPULATION.**—The population consists of whites, negroes, mulattoes, and aboriginal tribes. The whites amount to about 17,000, and the negroes and mixed race to about 66,000. The number of maroons and Indians are unknown. In the mountains, and in some districts farther north, there are maroons, or runaway negroes, who formerly used to attack the settlements. The most numerous aboriginal tribes are the Arawak and the Caribs. They live mostly on the produce of the mandioc, plantain, and maize plantations. Among the whites there is a considerable number of Jews, some of whom cultivate plantations in a separate district. The country was first settled by some Englishmen in 1634, but in 1667 the English settlements were given up to the Dutch. In 1808 the English got possession of Surinam, but restored it to the Dutch by the peace of Paris in 1814.

**PARAMARIBO**, the capital, is situated on the western bank of the River Surinam, eighteen miles from its mouth. It is regularly built in the Dutch style, with wide and straight streets, which are planted with orange trees. The houses in general are two stories high, and built of wood. Near to it, on the northern side, is the fortress of Zelandia, in which the governor resides. The population amounts to about 20,000 souls, three-fifths of which are negroes, or coloured people. They carry on a trade with Holland, to which they send the products of the country. The number of vessels employed in this trade in 1825 amounted to seventy-one, and the value of their cargoes exceeded 500,000*l*. Since that period the colony has not, according to the official reports, advanced in prosperity. The average quantity of sugar exported has amounted to about 25,000 tons, and of coffee to about 4,000,000 lbs.

**BRITISH GUAYANA**, the area of which is estimated at 76,000 square miles, lies between 1 deg. and 8 deg. 40 min. north latitude, and between 57 deg. and 61 deg. west longitude. It has a coast-line of more than 400 miles, running south-east and north-west: extending from the River Corentyn westward to the mouth of the



River Orinoco. Neither the western nor southern limits have been defined; and extensive districts are claimed either by Venezuela or by Brazil, and some by both governments. The western boundary-line, as claimed by the British government, extends from Point Barima, at the eastern embouchure of the Orinoco, nearly in a straight line southward to the River Cuyuny at its junction with the River Aruarua; it follows the course of the last river to its source in the mountain-range which divides the affluents of the Orinoco from those of the Essequibo, and then runs along the crest of these mountains to the source of the River Cotinga, or Xaruma; along which river it continues to its confluence with the Rio Tocoto, an affluent of the Rio Branco, which falls into the Rio Negro of Brazil. The River Tocoto then forms the boundary up to its source; and farther south it follows the mountain-range, between the Essequibo, to the sources of the Essequibo in the Sierra Aearay.

From the shores of British Guayana shallows, and in parts, muddy banks, extend from five to fifteen miles seaward, they are in parts dry, in others covered with not more than from three to four feet water. They render the approach even in small craft frequently impracticable, and extend in shoals at the mouths of the rivers. The shores are low, and on a level with the sea at high water. The soil is chiefly an alluvium of blue clay, impregnated with marine and vegetable matter. When these soils are drained and cultivated, they sink about a foot below the level of the sea; and require careful attention to the embankments and sluices. This fertile soil extends from two to eight miles inland. At the back of many of the settlements are swamps, of blackish vegetable matter: sometimes six or eight feet deep. Between the River Corentyn and the Demerara the low land of the coast is generally in the front of savannas, intersected by fertile, and generally well wooded tracts along the streams.

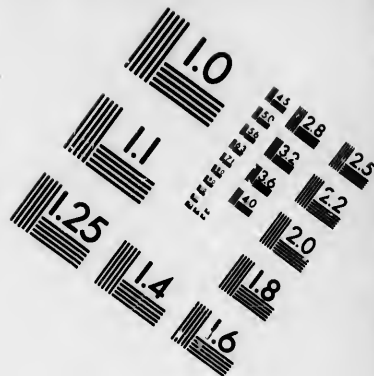
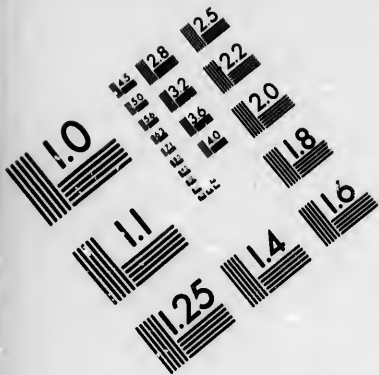
A range of sandy hills, from thirty to 120 feet above the level plain, crosses the country from south-east to north-west. An elevated mountain range separates the streams of the Carony, a tributary of the Orinoco, from those of the Mazarony, a branch of the Essequibo.

The explorations of Mr. Schomburgk, in order to make boundary surveys through the interior since 1837, have unfolded to us magnificent regions of rivers, mountains, plains, and forests of gigantic trees, during his last expedition. He completed the circuit of the colony from its sea boundary to within forty-two miles of the equator in the space of nearly three years.

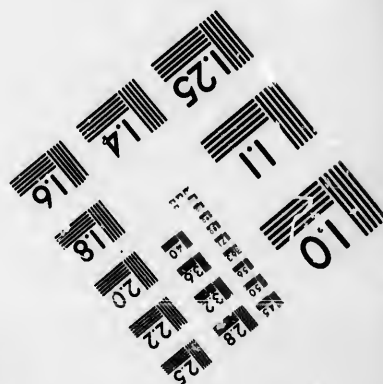


He left Georgetown in February, ascended the Essequibo, and reached Pirara on the 24th of March. He and his fellow travellers, on the 30th of April, departed at a period when the rains had swollen the Rupununi to such a height, that they ascended this river further than any large craft had ever done—the Wapisians declared they had never beheld such canoes.

At Wapu Ticaba they experienced some difficulty in procuring Indians from





**IMAGE EVALUATION  
TEST TARGET (MT-3)**



**Photographic  
Sciences  
Corporation**

23 WEST MAIN STREET  
WEBSTER, N.Y. 14580  
(716) 872-4503

1.5  
1.8  
2.0  
2.2  
2.5  
2.8  
3.2  
3.6  
4.0

5.0  
5.6  
6.3  
7.1  
8.0  
9.0  
10.0

the left bank of the Rupununi as carriers of the baggage and provisions. On the 4th of June they continued their route, and leaving the savannahs, entered the magnificent forests of the interior, over the mountain chain, and over undulating ground, interspersed with Manica swamps, abounding in a species of cocoa (*theo broma*), which the Indians gathered, as the pulpy arillus surrounding the seed has an agreeable vinous taste. The seed possesses a most delicious aroma. Mr. Schomburgk states they evinced astonishment when they saw him collecting these seeds and preparing them into a dish of chocolate, which he declares was the most delicious they ever tasted. These indigenous cocoa trees, Mr. Schomburgk informs us, they met with in innumerable thousands on this (5th of June) and the following day; and he adds, that these inexhaustible stores of a highly-prized luxury are here reaped solely by the wild hog, the aguri, monkeys, and the rats of the interior.

On the 8th of June the party reached a settlement of Taruma Indians, near the River Cuyuwini. In this neighbourhood Mr. Schomburgk had sojourned on his expedition in 1837. The site of the settlement, however, was changed to somewhat nearer the river. "Many of the inhabitants whom I saw on the former occasion," he says, "were dead, but nothing struck me more mournfully than the ravages death had committed amongst the Atorais—the immediate neighbours of the Tarumas—since my former visit; at that time the settlement consisted of 200 souls, which number was now reduced to less than thirty. The small-pox and the measles have done their worst among these people."

Here the travellers prepared their woodskins or bark canoes; with which, descending the Cuyuwini, they again entered the Upper Essequibo on the 21st of June. After several days' journey above the point of confluence of these two rivers, they arrived at two settlements of the Taruma Indians, where they sojourned some days, in order to afford time to inform the Maopityan Indians of their intended visit. In this locality Mr. Schomburgk found a variety of the bean tribe (the *leguminosæ*) which possesses a root, or underground tuber, that grows to an enormous size, fully equal to the largest yam. These roots were not at the time in full perfection, but their taste was somewhat between the yam and the sweet potato. The Taruma Indians called them Cùyàpá. Mr. Schomburgk thought that, if it were possible to transplant these roots to the coast regions, they would be a most valuable addition to the list of native esculents. The roots are considered fit for use when the herb above-ground dies. A few of the seeds Mr. Schomburgk brought with him.

At the mouth of the Urana the travellers abandoned their woodskins. This river debouches into the Essequibo in about 1 deg. 37 min. north latitude. They continued their course landward, traversing a chain of hills, and on the 13th of July reached the sources of the Onororo, a tributary to the Essequibo; and, ascending an elevation of about 100 feet higher than the origin of the first river,

the sources of the Caphiuin or Apiniau, the head waters of the large river Trombetas (which afterwards amplifies itself opposite Phauxis, or Obedos, into the Amazon), were attained. The chain of hills here, about 2000 feet high, divides the rivers which flow southward into the Amazon, and those which were northward and westward in the Essequibo.

A few miles from this spot they came to a Maopityan village. In this place were two houses of singular construction—the larger was of unusually ample dimensions—it was in diameter eighty-six feet. They were covered in by two roofs, like pagodas, one roof being over the other, and between these the smoke found its way from the house. The party was received by the Indians, and then entered the larger edifice, “which then encompassed,” says Mr. Schomburgk, “the remains of the once powerful tribe of Maopityans, or Mawackwas.”

The village was nearly destitute of provisions, and the Indians were grinding rotten wood with the little cassava flour they possessed, in order to increase the quantity of bread baked from it. The travellers then proceeded for the territory of the Pianaghotto and Drio Indians, at the head of the Curtini or Curuwini River which Mr. Schomburgk suspected to be the Corentyne. This portion of the journey appears to have been very perilous. The Caphiuin—abounded in falls, some from forty to fifty feet in perpendicular height; and in a distance of sixty miles they descended 305 feet.

On the 29th of July they arrived at the confluence of the Caphiuin with the Wanamu, both of equal size, whose united streams form a river, called by the natives of those regions the Kaphu. The travellers had been now eleven days from their last starting point, and were informed by a family of Zuramata Indians, whom they found preparing a new provision field, that they would have to ascend the Wanama eight days more, before they could find an Indian settlement. This family was so poor, that they could not even give a plantain.

“The banks of the Kaphu River,” says Mr. Schomburgk, “are inhabited by the Tshikianas Indians; and eastward is the territory of the formidable tribe of Maipurishanas (Tapir) Indians. These are described by the other Indian tribes as cannibals. “But,” says our traveller, “of those warlike women, the Amazons, or Cunhapuyara Indians, no specific information could be procured. Our present journey appears to have chased them from their last hold—the upper Rio das Trombitas. Herrera and Acunna inform us that Orellana, while landing his troops at the mouth of the River Cunuriz—the present Trombetas—was attacked by Indians, among whom he observed women fighting at their sides; and as neither Brazilian nor European was ever able to ascend that river, the abode of the republic of women was planted near its sources. We felt almost regret to dispel the last hopes of seeing the romantic accounts realised, which Indians and Europeans alike have spread of the Amazons.”



The travellers ascending the Wanamu on the 5th of August, Mr. Schomburgk's boat was in advance, and turning round an angle of the river, two canoes with Indians were discovered advancing to them. They fled in the utmost dismay. The remainder of Mr. Schomburgk's journey is a record of fatigue, hunger, and difficulty, ascending and descending rivers, until the 24th of September, when they fortunately discovered the path leading from the River Corentyne to the Essequibo; and on the 13th of October, after suffering incredible privations, arrived at Georgetown.

**RIVERS.**—The Essequibo has numerous rapids, or falls, in the upper part of its course. Fifty miles from its mouth, and about ten miles south of its confluence with the Cuyuny, are the lowest rapids, above which the tide does not ascend. The Demcrara River breaks over a great cataract. Several miles are rapids. The tide ascends within about ten miles of these rapids. In the River Berbice cataracts occur, up to which, a distance of 165 miles from the sea, along the windings, the river can be navigated by vessels drawing seven feet water. Vessels drawing not more than twelve feet may sail up 105 miles. The Corentyne is navigable from the mouth of the River Cabalaba for boats not drawing more than seven feet water, a distance of 150 miles from its mouth. In other parts it is obstructed by dangerous cataracts. Mr. Schomburgk considers the upper Corentyne the most perilous of all rivers to navigate; falls succeed falls, and he had frequently to lade and unlade the canoes several times in one day.

The River Rupunoony traverses the savannas south of the Pacaraima Mountains, and falls into the Essequibo, through the savannas, near the base of the Pacaraima Mountains. It is said to have no impediments to navigation.

**CLIMATE.**—Guayana has two dry and two wet seasons. On the sea-coast the long dry season begins about the end of August and lasts to the end of November. It is followed by the short rainy season, from November to the middle of February. Then by the short dry season, which continues to the middle of April, and is succeeded by the long rainy season, during which the rivers inundate the low lands. The greatest heat occurs during the long dry season, when the mean temperature is about 83 deg., but it is moderated by cooling sea-breezes; and during the night the thermometer sometimes falls to 74 deg. During the great rains the mean temperature is about 81 deg., and the heat oppressive when not moderated by the breezes. During the short dry and wet season the mean temperature is a little above 80 deg. The mean annual temperature is nearly 81.2 deg. The change of the seasons is attended by violent thunder-storms. The climate is considered tolerably healthy, except during the rains. South of the mountain-region two seasons only are said to occur. From the month of August to that of March there are only occasional showers; but from March to August the rain falls in torrents.

Guayana  
pical produc  
cotton; and  
&c. The pi  
dilla, and th  
common, an  
kinds of exc  
to be equal  
family of th  
*balata*), the  
adapted for  
fibrous veget

**LIVE ST**  
The rearing  
from the Ori  
of import; b  
Pacaraima M  
ant-bear, slo  
the Essequibo  
birds are sev  
Muscovy du  
are the rattle-

Traces of  
**INHABITA**  
tribes and of  
of Coolies, an

By the ce  
1829, the po  
69,368 slaves.  
there were 5  
estimated tha  
people of mix  
1829 is to be  
are partly whi

British G  
Berbice. The  
ing up the riv  
distance from  
American Pos  
GEORGETE

Guayana is highly favoured by climate and soil for the growth of every tropical product. The cultivation has been chiefly limited to sugar, coffee, and cotton; and to yams, cassava, plantains, bananas, sweet potatoes, maize, &c. The pine-apple, guava, the marmalade fruit, the delicious Anona, the saponilla, and the Brazil and Suwarrow nuts, are indigenous. The cabbage-tree is common, and there are several varieties of palms. The forest contains many kinds of excellent timber-trees, among which the mora (*Mimosa excelsa*) is said to be equal to the teak of the East Indies, and the green heart (belonging to the family of the *Laurineæ*), the sawary (*Pekea tuberculosa*), the bully-tree (*Achras balata*), the sirwabally, crab-wood (*Carapa Guianensis*), and purple-heart, are adapted for naval architecture and cabinet-work, &c. There are also many fibrous vegetables, which afford substitutes for hemp and flax.—*Schomburgk*.

**LIVE STOCK.**—The domestic animals are horses, mules, hogs, goats, and fowls. The rearing of black cattle is neglected; as they are more cheaply imported from the Orinoco districts of Venezuela; butter and cheese are also great articles of import; but herds of black cattle and horses graze on the savannas near the Pacaraima Mountains. Among the wild animals are the jaguar, armadillo, agouti, ant-bear, sloth, a great variety of monkeys, iguanas, alligators, and turtles. In the Essequibo and its affluents there are several kinds of large fish. Among the birds are several kinds of parrots, macaws, and humming-birds, the flamingo, Muscovy duck, toucan, and spoonbill. Snakes are numerous, among which are the rattle-snake and the boa-constrictor.

Traces of iron-ore are discerned; no other metals have yet been found.

**INHABITANTS.**—The population of British Guayana is composed of aboriginal tribes and of foreign settlers: Dutch, English, Europeans, Africans, a number of Coolies, and the descendants of Europeans and officers.

By the census of the united colonies of Demerara and Essequibo, taken in 1829, the population consisted of 3006 whites, 6360 free coloured people, and 69,368 slaves. By the last census of the population of Berbice, taken in 1833, there were 570 whites, 1661 free coloured people, and 19,320 slaves. It is estimated that at present the whole population consists of 82,824 negroes, 8076 people of mixed race, and 4000 whites, to which the number of emigrants, since 1829 is to be added, which amounts to about 3100 individuals. The emigrants are partly whites from England and Malta, and partly Coolies.

British Guayana, as now constituted, consists of Demerara, Essequibo, and Berbice. The settlements consist of plantations along the sea-coast and extending up the rivers. Some few are found on the banks of the rivers a considerable distance from the sea, chiefly for cutting timber.—(See the Statistics of the British American Possessions hereafter.)

**GEORGETOWN**, formerly called Stabrock, the capital, is built on the east

bank of the River Demerara, which is here nearly a mile wide. The harbour, formed by the mouth of the river is safe, but not of easy access, as a bar of mud extends four miles out to sea, over which no vessel, drawing more than nine feet, can pass until half-flood; the channel along the eastern shore has nineteen feet depth at high water. The streets of the town are wide and traversed by canals; the houses are of wood, and seldom above two stories high; they are generally surrounded by a garden, or trees, and separated from each other by canals or trenches. The public building, which comprises all the public offices, is a large edifice. There are churches for the principal denominations of Christians, and public schools. The population is estimated at more than 20,000 souls, of which 16,000 are coloured people.

NEW AMSTERDAM, on the Berbice, extends about a mile and a half along the river, and is intersected by canals. The harbour is good, but intricate in its access. In the mouth of the river is Crab Island, which divides the river into two navigable channels, of which the eastern has seventeen to twenty feet, in depth, and the western only eight to thirteen feet at high water; a bar also lies across the mouth of the river, over which there are only seven feet depth of water at low tides. In 1833 the population amounted to 2900 persons. It exports the produce of plantations on the rivers Berbice and Corentyne.

Guayana was discovered by Columbus on his third voyage, 1498, when he reached the mouth of the Orinoco. The first settlement was formed by the Dutch in 1580 on the River Pomeroon, and called New Zealand, whence they spread eastward to the Essequibo and Demerara, but the progress of the colony was slow. In 1781 it was taken by Sir George Rodney, but it was restored to the Dutch in 1783. In 1796 it surrendered to the English, and was again restored to the Dutch by the peace of Amiens (1801). It was taken for the last time by the British, in 1803, and has since remained in their possession. In 1831, the colonies of Essequibo, Demerara, and Berbice, were united into one colony, named British Guayana, and in 1838 the slaves were emancipated.

GOVERNMENT.—The administration and legislature consist of the governor, the chief justice, attorney-general, the collector of the customs, and colonial secretary, to whom are added an equal number of persons elected from the colonists, by the college of the electors, or *kiezers*. This college consists of seven members, elected by the inhabitants of the colony for life. When a vacancy occurs in this colonial legislature, the college of *kiezers* nominates two candidates, of whom the colonial parliament selects one as a sitting member. The members are elected by the *kiezers* to serve for three years, and go out by rotation. Every member of this legislative body has a vote, and the governor has a casting vote. He has also an absolute veto on all laws and ordinances which have been passed by a majority.

(For the Agriculture, Navigation, and Trade *see* Statistics of the British Possessions hereafter.)

## CHAPTER XV.

## REPUBLIC OF ECUADOR.

ECUADOR extends from about 1 deg. 40 min. north latitude, to 5 deg. 50 min. south latitude, along the Pacific from the River Mira, south to the Rio Tumbez, for about 510 miles; and from some point not well defined between 69 deg. or nearly 70 deg. west, to 81 deg. 20 min. west longitude, or about 830 miles. Its boundary lines are very irregularly and very indistinctly defined, except on the Pacific, where it embraces the Gulf of Guayaquil, and several bays, headlands, and some roadsteads and seaports. This state claims as its boundary on the south with Peru, the River Tumbez up to its source in the Andes, and thence south-easterly along these mountains to the Rio Chinchupe, following the latter to its junction with the Rio Amazon south of San Juan de Bracamoros; Ecuador has from thence a boundary between it and Bolivia, or Upper Peru, the Rio Amazon, as far as its boundary of Brazil, from which it is separated by a line beginning on the south side of the Amazon, from in about 69 deg. west longitude, and thence northward to the Rio Negro, which forms the separation on the north, between Ecuador and New Granada, and west from the Rio Negro to the Rio Mira until the latter flows into the Pacific.

The equatorial Andes, the hilly country between those mountains and the Pacific, and the great plateaux between the mountain range on the east boundary of Brazil are comprised within the republic of Ecuador, the area of which is vaguely estimated at about 320,000 square miles. These magnificent regions comprise every variety of configuration and scenery. Wooded declivities, rocky and naked precipices, great rivers, mountain torrents, elevated plains; with a soil and climate producing under the equator, the grains and fruits of Europe, while the lower plains yield the cane and tropical plants, and the elevated declivities afford extensive pasture. The valleys of the Rio Guayaquil and Dañli have plantations of cacao, and various other crops are or may be cultivated. The remainder of this region is less cultivated. Savannas occur in some extensive districts, and others are covered with lofty trees. In the regions from whence the rivers Guainia and Uaupes flow, mountains rising to moderate elevations prevail, and the country is chiefly wooded; savannas occur also near the foot of the Andes. Heavy rain, lakes, and stagnant pools, render many parts of Ecuador unhealthy.

The Amazon is descended on rafts or balsas from the mouth of the Rio Chunchunga; it becomes navigable for vessels below the Pongo of Manseriche, at St. Borja, for which vessels not drawing more than six or seven feet of water may as-

cent: large vessels ascend as far as the mouth of the Rio Tigre. The tributaries of the Amazon which drain the plains, are navigable, some in a greater, others to a lesser extent. These are chiefly the Rio Santiago, which falls above the Pongo de Manseriche, the Marona, the Pastaza, the Tigre, the Napo, the Putumayo, the Yapurá. The Napo is as yet the only affluent much navigated. The navigation of the Yapurá is said to be obstructed by a cataract. The Guainia and its affluent the Uaupcs, rise within Ecuador; but these rivers are but little known. The Rio Guayaquil, the Rio Baba, and the Rio Daüli, by which produce is brought down to the port of Guayaquil, the Rio Esmeraldas, the Rio Santiago, and the Rio Mira, are all to some extent navigable.

Along the sea-coast, from the Gulf of Guayaquil to the Cape of St. Lorenzo, rain is said never to occur. The valleys of the rivers Daüli and Guayaquil have regular rainy and dry seasons. In the mountain-region, the climate is temperate during the whole year; some rain falls almost daily. The plains suffer from excessive rain and heat.\*

In the western region of Ecuador, Indian corn, plantains, yams,<sup>†</sup> cacao, tobacco, sugar, cotton, and different kinds of tropical fruit and vegetables are cultivated. From the elevated valleys and plains of the mountain-region wheat is sent down to Guayaquil and other low districts. Towards the southern extremity of the Andes there are extensive forests; the cinchona bark-tree is common. The Great Plains yield wax, gum, resin, and sarsaparilla. In the mountain-region and plains, cattle in large herds, horses, mules, and sheep are pastured. Turtles are abundant in the Amazon; their fat, under the name of *manteca*, constitutes an important article of traffic on the banks of that river. The fish called *manta* abounds on the shores of the Pacific. It is salted and sent to Guayaquil and the mountain-region for sale. Pearls were formerly fished. Some cochinal is collected near Loxa. Vessels are built at Guayaquil of the timber yielded by the western forests.

Gold is found in some of the rivers, silver ore occurs, but neither in any great quantity. Lead ore and quicksilver are found in some places. At Lo Azoges quicksilver is worked. Salt is made along the coast at Cape Santa Helena, where it constitutes an article of trade for internal consumption.

INHABITANTS.—The population consists of the descendants of the Spaniards, and of Indians, and Mestizoes. The number of negroes has always been very small in Ecuador. The whites are most numerous in the valleys of the Andes, and in those of the rivers Guayaquil and Daüli, but in no part do they constitute more than one-fourth of the whole population. In the western region and in the mountains, the aborigines are of the Peruvian race, and speak the Quichua lan-

\* Other accounts of the climate of the Ecuador differ. Dr. Smith gives a more favourable description of it, and says the sea-coast region is, in most parts, a fertile, verdant country.

guage. They  
woollen and c  
and making  
sistence almos  
of the Amazon  
may be procur

According  
about 492,000.

Chim  
Guay  
Assu

The depart  
Chimborazo, A  
Vale of Quito;  
The province of  
between the Ri  
east of the mou  
Yapurá, Putum  
raldas, Santiago  
The following a  
Imbabura, 7572  
coarse stuffs of  
cane succeeds w  
has, it is estimate  
Quito, the capi  
of moderate exte  
Pichincha. Elev  
parts regularly b  
some buildings,  
palace of the arc

The buildings  
Mayor. There i  
Jesuits. Quito is  
factures of cotton,

TACUNGA, sit  
near large ruins of

gungc. They are agriculturists, and employ themselves also in weaving coarse woollen and cotton stuffs. Along the coast many Indian families live by fishing and making salt. The Indians who inhabit the Great Plains, gain their subsistence almost exclusively by hunting and fishing on the banks of the tributary of the Amazon: they cultivate small pieces of ground. Abundance of sulphur may be procured at Tescan, near Chimborazo.

According to the census of 1827, the population of Ecuador amounted to about 492,000, exclusive of the Indians of the eastern plains.

ESTIMATED population of Ecuador.

DEPARTMENT.	Area in Square Miles.	Inhabitants.	Inhabitants to a Square Mile.
Chimborazo, or Ecuador.....	number. 199,000	number. 109,000	number. 1
Guayaquil.....	25,000	150,000	nearly 5
Asuay.....	103,070	210,000	2
Total .....	320,000	350,000	

The department of Chimborazo is divided into four provinces, Pichincha, Chimborazo, Atacames, and Quixos. The province of Pichincha contains the Vale of Quito; and the province of Chimborazo that of Hambato and Alausi. The province of Atacames extends over the lower country west of the Andes, between the Rio Mira and Cape Passado; and that of Quixos over the plains east of the mountain-mass as far south as the Rio Napo. The navigable rivers Yapurá, Putumayo, and Napo, which fall into the Amazon; the Rio Esmeraldas, Santiago, and Mira, which flow into the Pacific, drain this department. The following are the principal places—IBARRA, at the foot of the volcano of Imbabura, 7572 feet above the sea-level: about 8000 inhabitants, who manufacture coarse stuffs of cotton and wool. Wheat is raised in the neighbourhood: the sugarcane succeeds well; but of the latter, no great quantity is produced. OTAVALO has, it is estimated, 20,000 inhabitants, who manufacture woollen and cotton stuffs. Quiro, the capital of the republic, situated in a valley, which unites two plains of moderate extent, 9543 feet above the sea-level, near the foot of the volcano of Pichincha. Eleven snow-capped mountains are in view of this town. It is in parts regularly built, with wide and straight streets, and contains many handsome buildings, as the president's palace, formerly that of the viceroy, the palace of the archbishop, the cathedral, and the town-hall.

The buildings, as is generally the case in Spanish America, surround the *Plaza Mayor*. There is an university, an extensive building, formerly the college of Jesuits. Quito is said to contain a population of 50,000 souls, and has some manufactures of cotton, silk, leather, lace, and jewellery.

TACUNGA, situated near the southern declivity of the Alto de Chisínche, and near large ruins of a palace of the Incas: 3000 inhabitants.



LACTACUNGA, situated at the foot of the eastern ridge of the Andes, 9524 feet above the sea-level, and built of pumice-stone, has about 10,000 inhabitants.

HAMBATO, near the foot of the Chimborazo, 8859 feet above the sea, is situated in a wheat country, 12,000 inhabitants; the only frequented road from the mountain region to the coast of the Pacific passes through this town to Guayaquil.

Along the coast of the Pacific there are no large towns. Coasters find shelter in the harbours of Tumaco, Tola, Esmeraldas, Atacámes, and Canoa; these places have no foreign trade. The Missionos of Baeza, Archidonia, and Avila, east of the Andes, are now said to be deserted, although formerly described as very populous. Santa Rosa de Oas, situated upon the Rio Napo, where that river begins to be navigable; has a small population.

The department of Guayaquil comprises the southern country, between the Andes and the Pacific, including the fertile valleys of the Guayaquil and Dañih. It is divided into the provinces of Manabi and Guayaquil. The products are cacao, tobacco, cotton, maize, various tropical fruits, &c. Guayaquil, the capital, is situated on the right bank of the Guayaquil, about forty miles from its mouth; and large vessels ascend to the town; the rise of the tide at full and change is said to be about twenty-four feet. The town is built on low ground, fronting the river for about two miles; estimated population, 25,000 inhabitants. It supplies the settlement of the mountain coast with wine, brandy, and the sugars of Peru and Chile, and with European merchandise. These goods are carried by water to the head of river navigation, at Babahoyo or Caracol. From the head of navigation, merchandise is carried by the route of Guaranda and Hambato to the mountain valleys. In the vicinity of Guayaquil timber trees abound, of which vessels are built. Morro and Santa Helena have harbours, which are seldom visited. At Santa Helena sea-salt is made. At the island of Puna vessels take on board cargoes.

The Galapago islands, about 700 miles from the continent, between 1 deg 40 min. south latitude, and 40 min. north latitude, are dependent on the department of Guayaquil.

The department of Assuay, includes the mountain region south of the valley of Cuenca, the mountains of Loxa, the high country eastward to the Pongo de Manseriche, and most part of the plains between the River Napo on the north, and the Amazon on the south. Westward, the department extends to the south-eastern part of the Gulf of Guayaquil. It is divided into the provinces of Cuenca, Loxa, and St. Jaen de Bracamoros. The Santiago, Marona, Pastaza, Tigre, and Napo, tributaries of the Amazon, flow through and drain this region. The cinchona bark tree abounds in the mountain forests east of Loxa, rising at an elevation of from 6000 to 8000 feet. There are silver mines, but not extensively worked. There are also quicksilver mines, Los Azogus. Cuenca, the capital of the department, and an university city, is situated in a plain 8640 feet above the sea,

and contains a population of 20,000. Loxa, is 6768 feet above the sea, with 10,000 inhabitants, and has a trade in cinchona bark. St. Jaen de Bracamoros, near the banks of the Marañon, contains about 2000 inhabitants. Zaruma, situated on the western declivity of the Andes, in a mining district; 6000 inhabitants. Tumbes is situated near the Bay of Guayaquil. It has some trade. We must observe that all the foregoing statements, as to population, are based upon estimates made in the country, but which we consider no more than vague computations, given semi-officially by the authorities.

The manufactures of Ecuador are described as more important than those of any other of the South American republics. Coarse woollen and cotton stuffs are woven at many places in the elevated valleys. The inhabitants of coasts prefer English goods. There are manufactures also of silk, and some tanneries. But all these fabrics are produced at a much higher cost there, and are generally inferior to imported manufactures.

There are three roads or routes from the interior valleys to the Pacific, one from Hambato to Guayaquil, one from Quito to Esmeraldas, and one from Cuenca to Naranjal. The first is the most travelled over. By the last the cinchona bark and the produce of the mines are brought to Guayaquil. Three routes lead to the eastern plains, but they are very little travelled over. Formerly the elevated valleys received European goods, principally by way of Cartagena and Popayán; from Guayaquil gold, silver, cinchona bark, tobacco, and some other articles are exported.

ECUADOR, which once formed part of the empire of the Incas, remained from the conquest under Spanish rule, until the revolution broke out in the Spanish colonies of South America. In 1811, Ecuador formed part of the vice-royalty of New Granada. In 1823 it adopted the convention of Cúcuta, and until 1831 it formed a part of the republic of Columbia. Since the dissolution of that union, it has formed itself into an independent republic. Governed by a president, chosen for eight years, and assisted by a vice-president and council of state. The legislature consists of two bodies, the senate, to which every province sends a member; and the house of representatives, the number of which varies according to the population, a member being elected for every 40,000 inhabitants.—(See Statistics of the Spanish Republics hereafter.)

## CHAPTER XVI.

### PERU.—GENERAL SKETCHES OF THE SOIL AND CLIMATE.

THE limits of the present republic of Peru extends from the mouth of the river Loa, (21 deg. 28 min. south latitude) to the entrance of the Tumbes in 3 deg. 30 min. 40 sec. south latitude. Its extreme length along the shores of the

Pacific is estimated at nearly 1700 miles. The greatest breadth is estimated at more than 1000 miles.

It is bounded by Ecuador on the north, on the west by the Pacific, on the south and south-east by Bolivia, on the east by Brazil. The southern and south-eastern boundaries are not, however, well decided.

Peru extends from the western declivity of the Bolivian and Peruvian Andes to the shores of the Pacific. This region is called the *Valles*. East of the *Valles* the *Montaña*, or mountain-region, comprehends the Peruvian Andes. Along the eastern side of the *Montaña* is the great upper plain of the Amazon.

The region of the *VALLES* has little or no wood, and includes but small districts fit for culture. Sandy or stony deserts prevail. In the mountain region, a large portion is rocky; the numerous valleys which intersect the mountains from south to north are generally fertile, especially the valley of the Rio Jauja. The eastern mountain region is covered with forests and other vegetable growth; the western mountains are nearly bare, and frequently without any vegetation. The eastern plains are cultivated only in small spots by the native tribes, who grow roots and maize; the greater part of these places are covered with forests. Savannas of considerable extent occupy parts of these plains, but these regions are but imperfectly known to us.

The whole sea-coast region of Peru is by all described as sandy, arid, bare, and scorched. The sea-coasts of the state of Ecuador are, on the contrary, described as well-wooded plains and villages.

Peru is traversed by two parallel chains of high mountains, called indifferently the Andes and the Cordilleras. Geographers may, to avoid confusion, give the name of Andes to the eastern, and Cordilleras to the western, chain. The western range follows the shores of the Pacific at a distance of sixty or seventy English miles. It is remarkable that all the streams flowing from its eastern slopes find their way through the chain of the Andes to the Atlantic. In all South America there is no exception to this rule. In no instance do the Cordilleras afford passage to any stream flowing from the Andes,—yet the former chain is lower than the latter, at least in Peru and Bolivia. The region between the Andes and the Cordilleras, comprising a vast *plateau*, or rather many table-lands, about 12,000 feet above the level of the sea. This *plateau* is scarcely inhabited. The whole region is called by the natives *Puna*, in Spanish *despoblado*. The general aspect of this plain is monotonous and dreary, the surface is principally covered with faded dull grasses; now and then a solitary stunted tree of the *quenua*, tracts covered with the reddish brown stalks of the *ratana*, which the few inhabitants use for fuel, or for roofing their huts. But here are found the llama, the alpaca, the huanacu, and the vicuna. Cold winds sweep from the frozen Cordillera over the plain, regularly accompanied for four months with daily violent snow-storms. Von Tschudi who resided in Peru from 1838 to 1842, inclusive, says,

"It often happens that the traveller passes suddenly out of these cold winds into very warm currents of air, which are sometimes two or three feet, oftener several hundred feet wide, and occur in parallel lines at repeated intervals, so that one may pass through five or six of them in the course of a few hours. I found them particularly frequent in the months of August and September in the highland plains between Chacapalpa and Huancavelica. As far as my repeated observations extend, the general direction of these currents is the same as that of the Cordillera, namely, south-south-west and north-north-east. My course once led me for several hours longitudinally through one of these warm streams of air which was not more than twenty-seven paces wide. Its temperature was 11 deg. R. higher than that of the contiguous atmosphere. It appears that these streams are not merely temporary, for the arrieros often predict with great accuracy where they will be encountered; nor are they to be confounded with the warm air of narrow rocky ravines, since they extend over the open plain. The cause of this curious phenomena is well deserving of minute inquiry by meteorologists."

*Puna* is also applied as a term to the effects which the rarified air of the plateau produces on the body and spirits; other names for which are "sorroche," "marroco," and "veta." These effects, experienced usually at an elevation of 12,500 feet and upwards, are difficulty of respiration, dizziness, palpitation of the heart, extreme lassitude and weakness of the limbs. The vessels of the eyes, nose, and lips often burst, and blood issues from them in drops. The mucous membranes of the lungs and bowels are affected, and sometimes accompanied by fatal hæmoptysis, and bloody diarrhœa. Dr. Tschudi seems to think that there must be some other unknown condition of climate at work besides rarefaction of the air, and it does so happen that regions abounding in *ore* are ill-famed for the *veta*. Men and other animals born in the mountains suffer little from the attack, strangers become acclimated to it; but some domestic animals, particularly cats, cannot live at an elevation of 1300 feet. Water, it is said, boils at so low a temperature in the high regions, that potatoes and meat cannot be cooked in less than twenty-four hours' boiling.

We extract the following from Tschudi's recent valuable work, which describes one day's travelling in the horrid *Puna* region through the deep snow that had fallen overnight:—

"I rode along a sorry track up the gentle declivity, often being compelled to make wide detours round rocks or swamps, which I could not pass over. The latter are particularly irksome to the traveller, for he loses much time in going round them, and if he attempts to pass through them he is every moment in danger of being swallowed up with his beast, or if less unlucky he may leave the floundering animal to its fate, and pursue his way on foot. After the lapse of several hours, the sun at last dispersed the mist, the snow disappeared in a few minutes, and I looked round on the lonely landscape with renewed vigour. I had reached a height of nearly 14,000 feet above the sea. On both sides of me rose the peaks of the Cordillera clothed in eternal ice, with single gigantic pyramids towering to the heavens. Behind me lay, deep and deeper, the obscure valleys of the lower mountain regions, with their scarcely discernible Indian villages, and stretching far away until they blended with the horizon. Before me lay the immense billowy extent of the upland plains, here and there broken by long low craggy ranges of hills. It seemed to me as if Nature breathed out her last breath in these lonely snow-fields of the Cordillera. Here Life and Death meet together, and wage their everlasting warfare; and how might the conflict end for me, for my lot too was involved in the issue? I could not tell.

"How little life had the sun awakened all round me, where the dull green *puna*

grass, hardly a finger high, blended with the greenish glaciers! Glad was I to greet the purple gentiana, the brown calceolaria, and other old acquaintances of the vegetable world. Not a butterfly hovered yet in the thin atmosphere, not a fly or winged insect; at most the busy naturalist might find a dusky beetle under a stone—a rare prize. Here and there the low tortoise crept out of its hole, or a half-starved lizard lay on a stone warming its lithe limbs in the sun. As I rode further, living creatures met my view in more abundance, beasts and birds, few in species, but individually numerous. Amazing is the wealth of animal life in these mountain plains. The vital exuberance of the tropics seem to triumph all over the bleak cold of the Puna, and the scorching sunshine of the Llanos; there the first fall of rain, here the first glimpse of the sun, calls it forth with astonishing quickness. The blank monotony of the region had almost disappeared. Herds of *vicuñas* approached me inquisitively, and fled away again with the speed of the wind. In the distance I saw quiet stately troops of *huanacus*, gazing suspiciously on me and passing along; single roes started up from their rocky lairs, and rushed up the slopes with loud brayings; the curious horned puna-hart (*tarush*) came slowly out of its hole, and stared at me with its great black, wondering eyes, whilst the lively rock-hares (*viscachas*) sported familiarly, and nibbled the scanty herbage that grew in the clefts of the rocks.

"I had plodded on for many hours, observing the varieties of life in this singular alpine region, when I came upon the carcass of a mule, which had probably fallen under its burden, and been left by its driver to perish of hunger and cold. My presence startled three ravenous condors from their repast. Shaking their crowned heads, and darting fiery glances at me from their blood-shot eyes, two of them rose on their giant wings, and hovered threateningly, in ever-narrowing circles, round my head, whilst the third, croaking furiously, stood on the defensive near the booty. Holding my gun in readiness, I rode cautiously by the critical spot, without the least desire of further disturbing the banquet. It was now two o'clock in the afternoon, and I had been riding on a continual, though gradual, ascent since dawn. My panting mule slackened his pace, and halted from time to time, and seemed unwilling to climb a height that rose before me; I alighted to relieve the animal and my own limbs at the same time, and began to walk up the hill; but I immediately experienced the effects of the rarefied air, and I felt at every step an uneasy sensation I had never known before. I was obliged to stop for breath, but I could hardly respire; I tried to move, but was overcome by an indescribable oppression; my heart beat audibly against my ribs; my breathing was short and interrupted, a world's load seemed to be on my breast; my lips were blue, tumid, and cracked, and the blood oozed from the swollen vessels of my eye-lids. My senses were leaving me; I could neither see, nor hear, nor feel distinctly; a gray mist floated before my eyes, tinged at times with red, when the blood gathered on my eye-lids. I felt myself involved in that conflict between life and death, which I had before imagined in surrounding nature; my brain reeled, and I was compelled to lie down. Had all the riches of the world, or the glories of eternity, been but a hundred feet higher, I could not have stretched out my hand towards them.

"A heavy fall of snow came on, accompanied with an icy wind, and in less than half-an-hour the ground was everywhere covered with snow a foot deep. Swamp and hill, dale and crag, seemed now one undistinguishable surface; all trace of my path was lost, and my position was growing worse every moment. Had I then been as well acquainted with the Puna as I afterwards became, I would have shaped my course by the flight of birds, but unluckily I followed the fresh track of a herd of *vicuñas* which was lost in a swamp. I discovered this too late; my mule had suddenly sunk in so deeply that it could not scramble out; in great trepidation I alighted cautiously, and with incredible difficulty contrived to dig out the legs of my beast with my dagger. After wandering up and down in all directions, I at last found the path, which was marked by skeletons protruding above the level of the snow. They were the remains of beasts that had fallen under their load—a welcome and yet ominous token for the lonely wanderer! The clouds were now suddenly rent, and the blazing light of the tropical sun was reflected from the dazzling surface of snow. My eyes were instantly smitten with *sur-conjugo* (ophthalmia); they began to smart violently, and it was only with a handkerchief before

my face I was able to pursue my way, tormented with the apprehension of chronic ophthalmia, or of total blindness.

"Half an hour afterwards the scene was repeated over again—thunder, lightning, wind, and snow, then sunshine, then storm again. I continued my route with extreme difficulty, the mule hardly able to drag its limbs through the accumulated snow. Night was coming on; exhausted with cold, hunger, and fatigue, I could scarcely hold the bridle, and my feet were insensible, though partly protected by the broad wooden stirrups. I had almost given myself up for lost, when I observed a cave beneath an overhanging rock. I hastened to explore it, and found it would afford me some shelter from the wind. I unsaddled the mule, tied it to a stone, spread my cloak and trappings for a bed on the damp ground, and appeased my hunger with a little roasted maize and cheese. I then lay down, but was long kept awake by the piercing clamours of the night birds. At last I slept, but was again awakened by an intolerable burning and smarting in the eyes; the lids were glued together with coagulated blood. There was no hope of sleep or rest, and I thought the night would never end. When I reckoned that day must be dawning I opened my smarting eyes, and discovered all the horrid misery of my situation. A frozen human corpse had served for my pillow. Shuddering, I went in search of my mule to quit the dismal spot, but my distresses were not yet at an end. The poor beast lay dead on the ground; in its ravenous hunger it had eaten the poisonous garbancillo. Poor creature! Many a hardship had it shared with me. I turned back to the cave in despair; what could I do? At last the sun shone brightly, the snow was gone; I felt my spirits wonderfully revived, and began to inspect the body of my lifeless companion. Was it one of my own race, a traveller who had perished of cold and hunger? No, it was a half-caste Indian, and many deadly wounds in the head showed that he had been killed by the slings of Indian robbers, who had stripped him naked, and hid him in the cave.

"I seized my gun and shot a rock hare, gathered a little fuel, and using a bone for a spit, I roasted the flesh, and made a not very savoury breakfast. I then waited quietly to see what might befall. It was about noon when I heard at intervals a monotonous short cry, and starting to my feet at the well-known sound, I ascended the nearest rock, and perceived the two Indian llama drivers I had seen the day before. I prevailed on them by means of a small present of tobacco, to let me have one of their llamas to carry my baggage. I cast a handful of earth on the corpse of the murdered man, and left the unlucky spot."

*Rivers.*—The small rivers that flow into the Pacific are chiefly used for irrigating lands; none of them are navigable, except the Rio de Piura, for some months, about twenty miles, as far as the town of Piura. Many of the rivers are dried up for several months of the year; a few flow to the Pauba, the others to the eastern waters. The mountain rocks have some streams which might supply irrigation, and even the most arid districts yield luxuriantly when watered.

The Montaña is drained by the Marañon, and its affluents the Huallaga and Ucayali. The Marañon is navigable from the mouth of the Rio Chuchunga downwards. No obstacle to navigation occurs below the Pongo for vessels drawing no more than six to seven feet of water, as far up as the junction of the Ucayali it may be, ascended by larger vessels.

The Lake of Parinacochas, which has no outlet, is surrounded by high mountains: and its surface is said to be 10,000 feet above the level of the sea: the water is brackish. The Lake of Titicaca occupies an area of about 4000 square miles; from it the Rio Desaguadero, flows south-south-east, in gentle course



and it is lost in swamps and lakes, about 19 deg. south latitude. The Lake of Titicaca is 12,795 feet above the sea-level, and the valley, on an average, 13,000 feet. The length of the valley is about 300 miles; its breadth varies from thirty to sixty miles. Its area is estimated at 16,000 square miles, the lake included. Several passes lead from the valley to the low countries on the east and west, and traverse the two chains of the Bolivian Andes. The average elevation of these mountain passes is about 14,600 feet above the sea-level, or 1600 feet above the level of the valley.

The climate of this valley is not subject to great varieties of temperature; neither great heat nor cold are experienced; except during the nights from May to November, when ice is formed. The winter is dry, the sky is cloudless, there is neither rain nor snow. Snow falls at the beginning and end of summer or the rainy season, which commences at the end of November and terminates in April. During the summer it rains, not heavily, but almost constantly, during the day; at night the sky is cloudless. Even in February the thermometer never rises above 60 deg; and in July it descends only during the night to 28 deg. The whole valley has but little wood; as a substitute the natives use the rushes which grow along the banks of the lake. This valley chiefly presents a beautiful green turf. Some parts are under cultivation; rye and barley are sown, but as they do not ripen, are cut green as fodder for beasts of burden. Quinoa (*Chenopodium quinoa*) and potatoes are grown.

The Lake of Chinchicocha, or Reyes, which receives the streams descending from the table land of Pasco, and from which the Rio Jauja issues, is about thirty miles long, with an average width of five miles; contains several islands. The Lake of Llauricocha is considered the source of the Marañon. Little is known of this lake.

*Administrative Divisions.*—The department of Truxillo is divided into the provinces of Caxamarca, Chachapóyas, Chóta, Maynas, Piura, Jáen, Lambayeque, Huamacucho, and Patás. The products of those are, rice, sugar, cinchona-bark, sarsaparilla, copaiva balsam, dragon's blood; bullion, the product of the silver mines, and various fruits and vegetables. Payta, with about 5000 inhabitants in the valleys, has a tolerable harbour, and some trade; Piura, with about 8000 inhabitants and some manufactures; Lambayeque, with about 10,000 inhabitants, an open roadstead, carries on some trade; Chiclayo, about three miles from Lambayeque, with about 8000 inhabitants; Truxillo, the capital of the department, built in a fertile plain, contains about 9000 inhabitants, has some trade, though its harbour (Huanchaco) is an ill-sheltered roadstead. Caxamarca, in the valley of the Marañon, has about 7000 inhabitants, and some manufactures of woollen cloth and hardware. It is situated in a plain 370 feet above the sea, and in the vicinity of mines, and not far from the mines of Gualgayo. Chachapoyas, with about 4000 inhabitants, is a trading town

on the road from the vale of the Marañon to the Huallaga. Moyobambo, with about 5000, and Tarapoto, with about 4000 inhabitants, have fabrics of coarse cotton stuffs.

The department of Junin is divided into the provinces of Huari, Caxatambo, Huaylas, Conchucos, Pasco, Huamalies, Huanaco, Tarma, and Jauja. The products are, silver from the mines of Pasco and other places, sugar, Indian corn, rice, cinchona bark; the rock-salt from the banks of the Huallaga. Pasco, or Cerro de Pasco, is situated on the table-land which bears its name, at an elevation of 14,278 feet above the sea, and contains a population of between 12,000 and 16,000 souls. North of Huari, in the upper vale of the Marañon, Caxatambo has about 6000 inhabitants in the vicinity of silver-mines; Huanaco, in the upper vale of the Rio Huallaga, is situated in a fertile country, and has about 9000 inhabitants. It is about twenty leagues from Cerro de Pasco, with a descent of about 7000 feet. In its fertile valley are produced maize, wheat, beans, potatoes, &c.\* Tarma, in the upper vale of the Rio de Jauja, is the capital of the department, has 6000 inhabitants, and some cotton and woollen manufactures.

Tarma is described by Dr. Smith as "the favourite place of resort of sickly persons from different parts, especially Lima, and the rigorous climate at the mineral works of Yauli, whence the rheumatic miners, after their own hot springs fail to cure them, flock to the Estrada, or to the ball and tertulia of the blooming Tarmenians. All its peaceful inhabitants are agriculturists; and mostly all the resident families emigrate during harvest-time to little farms in the vicinity of this pretty Cerrano town, which is considered one of the most agreeable and civilised in all the sierra, and wherein the better classes, even as in the provincial towns on the coast, desire to adopt the manners of the capital as their standard. Near Tarma is a beautiful cascade, and many peach and apple orchards, with lanes lined with poplars, and perfumed with wild mint and many sweet and fragrant flowers in the wet season, when its hills are verdant, its air pure, and its people joyful."

\* Dr. Smith, describing the Valley of Huanuco, says,—“But the plains that spread round the base of the hills and mountains that go to form the Vale of Huanuco, are never allowed to take upon them the withered face of winter. By the aid of rivulets from the mountains, sometimes diverted from their natural channels by art, and carried, by circuitous aqueducts of many miles in extent, the numerous flats among the recesses of the heights and slopes, frequently elevated much above the lower plains, are kept ever verdant and productive, in like manner as the fields and enclosures in the bottom of the vale are fertilised by canals from the river. The best sugar-cane comes to maturity in about eighteen months or two years, and yields several cuttings of after-growth. The lucern or alfalfa, without the aid of top-dressing, gives six crops annually for an indefinite number of years; and in some favoured spots it yields a cutting in six weeks, and therefore gives eight crops yearly. The writer had a plot that yielded, at this rate, *alfalfa* of about a yard in height, and in good flower. The plantain, the richest tuna, or Indian figs grow in abundance; the finest pine-apples are brought from the neighbouring Montaña, where the vegetation is much more rapid and vigorous than in the Vale of Huanuco. In this vale, however, the palta and cheremoya mellow on the branches in their native soil. The magney, coffee, cotton, and vine, the pomegranate and orange, the citron, lemon, and lime, &c., flourish here; and the meanest villager, as well as the humblest lodger under a cane-roofed shed, inhales with every breath the odours of never-fading blossoms. As the morning sun gilds the high ridges of this happy valley, its inhabitants are animated to the daily labours of the field by the cheerful voice of the pretty-plumaged inmates of their well-shaded bowers. The city of Huanuco is the principal seat of recreation for him who wastes his strength and frets his temper in the too often delusive pursuit of wealth in Cerro Pasco, and other inclement mining localities in the neighbourhood.”

The department of Lima is divided into the provinces of Cercado or Lima, Chancáy, Canta, Huaura, Huaro-chirí, Yauyos, Canete, and Ica. The products are chiefly maize, sugar, wine, brandy, tobacco, and salt is made.

The department of AYACUCHO is divided into the provinces of Huancabelica, Lucánas, Tayacája, Castroviréyna, Parinacochas, Guamanga, Guanta Congallo, Anco, and Andaguailas. The products are chiefly silver and quicksilver, cattle, horses, and mules. Some maize and sugar are cultivated in some of the lower districts. The capital, Guamanga, built on the declivity of some mountains, has about 26,000 inhabitants, a cathedral, a university, and an ecclesiastical seminary. It is situated on the road from Lima to Cuzco. A few miles east-north-east of Guamanga, on the plain of Ayacucho, General Sucre terminated the Spanish dominion over South America by a decisive victory. Huancabelica, west of Guamanga, has mines of gold, silver, and quicksilver: the quicksilver mines were formerly very rich. It contains about 8000 inhabitants.

The department of Cuzco is divided into the provinces of Cercado or Cuzco, Quispichanchi, Urubamba, Abancay, Aymaraes, Cotabambas, Chumbivilcas, Paruro, Calca, Paucartambo, and Tinta: the great majority of the population are of Aboriginal race. Woollen and cotton stuffs, and leather, are manufactured by them. Cuzco, the capital of the department, originally said to have been built by Manco Capac, the founder of the empire of the Incas, is situated in a broad valley, about 11,250 feet above the surface of the sea. It contains several ancient ruins. The population, about 40,000, manufacture wool and cotton stuffs, leather, furniture, and embroideries, reputed for richness of design and work.

The department of PUNO is divided into the provinces of Lampa, Azangaro, Carabaya, Chuquito, and Guancani. Quinoa, potatoes, and barley cut green for fodder, are the chief agricultural products. The produce of the silver mines, and of the cattle are exported from this department. Goods are transported from the port of Arica to Bolivia by the mountain passes over the Altos de Toledo, and of Las Gualillas. Puno, the capital, 12,832 feet above the sea, has about 9000 inhabitants; Chuquito about 5000 inhabitants: both these towns are near the western banks of the Lake Titicaca. Near Puno there are silver mines.

The department of AREQUIPA is divided into the provinces of Camana, Condesuyos de Arequipa, the Cercado or district of Arequipa, Moquegua, Arica, Tarapacà, and Cayllóma. The produce of the silver and copper-mines, cotton, wool, and sugar, are exported. Saltpetre in abundance is procured in the province of Tarapacà, and shipped chiefly to England. *Acari*, which is built in a fine plain not far from the sea, has about 6000 inhabitants; Point Lomas, its port, has good anchorage. Arequipa, in the vale of Arequipa, has about 30,000 inhabitants. It is a tolerably well-built and trading town, situated 7797 feet above the sea, and a few miles from the volcano de Arequipa, which is 18,300

feet high. from the se used in the inhabitants. inhabitants. in the surro The pla and are inh formerly est

THE mos narrative of t manuscript a Brackenridge modore perm pose of makin

In Lima th to be attende intended to pa only with bla ticularly with ing the countr ports came in himself, to the terms, and tre It is a regulatio the official gaz the few who a the interior, or

The injunc and among othe to look somew terms in which ing them mules ment that horse

On the 16th VOL. I.

feet high. Moquegua, has about 10,000 inhabitants. Tacna, about thirty miles from the sea, and 1700 feet above its level, is a depôt for European merchandise used in the Southern Montana, and the greater part of Bolivia, about 9000 inhabitants. Arica, the port of Tacna, has a good harbour, and about 3500 inhabitants. Iquique, with about 1000 inhabitants, exports the saltpetre procured in the surrounding country.

The plains east of the Montana are not included in any of the departments, and are inhabited by wild and independent tribes. The missions which were formerly established among them, have been either destroyed or abandoned.

---

## CHAPTER XVII.

### DESCRIPTIVE SKETCHES OF PERU.

THE most recent accounts upon which we can rely are those included in the narrative of the United States exploring expedition, those of Tschudi, and some manuscript accounts which we possess. Messrs. Pickering, Rich, Agate, and Brackenridge, of the United States exploring expedition, obtained from the comodore permission to make an excursion to the Cordilleras of Peru, for the purpose of making botanical collections.

In Lima the journey was considered as a very serious undertaking, and likely to be attended with much danger, from the banditti who frequent the route they intended to pass over,—that to the mines of Pasco. They supplied themselves not only with blankets and horse-furniture, but with all sorts of provisions, and particularly with bread, of which they took as much as they could carry, notwithstanding the country was described as well inhabited. After the delay of a day, the passports came in the form of a letter of protection and recommendation from *Lafuente* himself, to the local authorities throughout all Peru, couched in the most liberal terms, and treating the affair with as much importance as if it were a national one. It is a regulation that the names of all who receive passports shall be published in the official gazette; their intention, therefore, became known to all Lima. From the few who are gazetted, it would appear that but a small number travel into the interior, or else that the regulation is not very strictly complied with.

The injunction to render the party assistance in case of need was very strong, and among other things specified to be furnished was *clothing*, which was thought to look somewhat ominous in this country of banditti. In spite of the positive terms in which the passport was expressed, it was found of little effect in procuring them mules or horses: and it was not till after much trouble and disappointment that horses were at last obtained from the post establishment.

On the 16th of May they were ready to set out.

Their route lay along the margin of the extensive plain that borders on the sea; columns of dust and particles of sand were seen rising from the heated plain, stirred by the action of the wind. Clouds of smoke, too, were visible in the distance, proceeding, according to the information of their guides, from the burning of the *cane-brakes*. The Peruvian willow, so much resembling the Lombardy poplar in its form, was much admired, and the contrast between the barren clay-coloured hills and the bright green of the irrigated fields was very remarkable.

Three leagues from Lima they passed through the ruins of an Inca town, situated (as they uniformly found them afterwards) on the border of an irrigated valley. The walls of the town were at right angles, very thick, built of mud, and unburnt brick; the hills were covered with the ruins of Indian buildings, some of them resembling fortifications.

They turned up a beautiful valley, on the irrigated fields were herds of horned cattle, horses, and goats, a proof that the irrigated land is not exclusively used for tillage.

Around Caballeros, seven leagues from Lima, are extensive meadows and fields of clover.

At midnight there was a shock of an earthquake. The house was rolled and shaken as if it had been on an agitated sea. The natives of the adjoining huts ran out into the road, uttering shrieks, striking their breasts, and offering prayers to the Holy Virgin to protect them. The shock lasted altogether about two minutes. It produced a slight nausea, like sea-sickness, which continued for some time afterwards, and a bewildering sensation, that rendered it difficult to collect their ideas to speak. This earthquake was the most violent that had been experienced for some time, and it was sensibly felt at Lima and through all Lower Peru.

On the 17th, the party set out up a dry mountain valley, the soil of which was composed of stones and loose powdery earth. This kind of ground continued for five leagues, with not a drop of water, nor was a plant or bird collected; nothing was seen growing but a few *tillandsias*. On this route they passed many crosses, marking the spot where there had been loss of life.

Immediately on the confines of this dreary waste, is Yanga, a deserted-looking place, but having some good gardens and orchards.

During the day they had been much annoyed by sand-flies and fleas; besides these, they had a few *mosquitos*, but the latter are seldom seen in Peru.

The screaming of parrots during the night, announced that some change had taken place in the vegetation. The land in the vicinity was cultivated, and some orchards and fields of clover were seen; the mountains, previously gray with *tillandsias*, had now assumed a greenish tinge. *Agaves* made their appearance here; and, a few miles beyond, the hills became green: all showed that a different region had been entered. The inclined roofs of the huts showed that rains were experienced.

The val  
mountains in  
summits of  
were mingle  
the Cordille  
Humboldt a  
rendezvous  
the *Flora P*

Obrajillo  
said to conta  
in getting m  
were not con  
at Lima, the

Obrajillo  
It has a ston  
the open squ  
out furniture  
impossible, f  
all seem to h  
under a good  
and flowers o

Here was  
burden; the

On the 19  
went the rou  
the utter disr  
that the party  
now lost the c  
supplies the u  
with difficult  
substitute, th

At Culna  
above the se  
and basella.

ceeded by th  
region gives g  
of the second  
in height. T  
low herbaceo  
latter, it was

The valley now became more contracted, level ground was seldom seen; the mountains increased in elevation. Cascades were springing from almost the very summits of the high peaks; cattle were grazing, and occasional cultivated patches were mingled with the pasture-grounds; irrigation was no longer necessary; and the Cordillera plants of the *Flora Peruviana*, with the vegetation described by Humboldt and Bonpland, were recognised. At noon they reached Obrajillo, the rendezvous of the two celebrated Spanish botanists, Ruiz and Pavon, authors of the *Flora Peruviana*.

Obrajillo, Canta, and San Miguel, about a mile distant from each other, are said to contain three or four thousand inhabitants. At Obrajillo, some difficulty in getting mules occurred. The horses they had brought from the low country were not considered capable of standing the cold and fatigue of the mountains; and at Lima, they refuse to allow their mules to cross the mountains.

Obrajilva, the largest of the three towns, contains about one hundred cottages. It has a stone church, with two towers, apparently of some age, which fronts on the open square. The dwellings are of one story, without floors and almost without furniture; yet it is said to be the residence of many wealthy people. It was impossible, from appearances, to determine, the high and low, the rich and the poor, all seem to live in the same style: but there are many pretty gardens and fields, under a good state of cultivation. The roadside itself looked like a flower-garden, and flowers of every hue were seen on either side, calceolarias, lobelias, &c.

Here was the first point where they had met the llama used as a beast of burden; the load which they carry is from seventy to ninety pounds.

On the 19th, at an early hour, some vagabonds, assuming the name of Chilians, went the rounds of the village, helping themselves to every thing they desired, to the utter dismay of the inhabitants, who made no resistance. The consequence was, that the party, having neglected to supply themselves with bread the evening before, now lost the opportunity of doing it. This was a serious inconvenience, for Obrajillo supplies the upper country with bread, as Lima does the lower, and it is procured with difficulty, except at these two places. Potatoes were therefore taken as a substitute, though a very inconvenient one, from their great weight and bulk.

At Culinai, a village with about thirty cottages, believed to be 10,000 feet above the sea, cultivation ceases, ending with the potato, *tropæolum*, oxalis, and basella. The second region of plants also terminates here; which is succeeded by the "Paramera," or cold pasture region of the Andes. This third region gives growth to a set of plants which make a gradual transition from those of the second region to low alpine scraggy bushes, none of which exceed two feet in height. The *Paramera* is remarkable for a dense sward of coarse grass, and low herbaceous plants, principally of the order *compositæ*. The flowers of the latter, it was remarked, were particularly large in proportion to the plant. These



form a rich pasturage for the flocks and herds, which are seen feeding in the valleys and along the sides of the hills.

No cultivation is attempted beyond Culnai, and but two species of *cacti* were met with above this point.

The exploring party, from a northerly direction, diverged more to the north-east. The temperature fell as they ascended, the air grew clear and bracing, and the scenery as they advanced became, from Culnai, interesting and sublime. To its wild and precipitous features was now added the high snowy peak of La Vinda in the distance, and some few spots of snow were occasionally seen in places sheltered from the sun's rays. The mule-paths had become narrow, and when they met with mules, which was often the case, it became necessary to turn under the rocks until the path was clear.

The sagacity of these mules is remarkable. They cling to the wall side, and will succeed in doing so if not prevented by the rider. Their caution is great when they apprehend danger in passing over steep places; the instant danger was anticipated, the nose and fore-feet were used to ascertain its extent, which done, the animals cautiously proceeded, and reached the bottom with great care and ease.

When the party had ascended to the fourth or alpine region, they met with sharp and cutting winds, with hail and snow. The lower part of this region was estimated at an elevation of about 15,000 feet. As effects of this elevation, they were oppressed with headache, difficulty of breathing, and excessive lassitude.

"The crest of the Cordilleras is at this place a league in width, the surface very uneven, containing small lakes without outlets, sunk in deep hollows; beyond this the streams which form the extreme sources of the Amazon were running to the eastward."

After travelling two leagues on a gentle descent they reached at Casa Cancha, a muleteer's rendezvous. It was in charge of two women. The accommodation was an apartment common to all, with no fastening to the door or windows, without a fire, and only the hard ground to sleep on.

At night the thermometer frequently falls to the freezing point, and the climate is like that of winter; there is not a stick of wood nor any resinous fuel, as on the Chilian Andes, to be had, and the cooking is done with turf, when it can be obtained, but dry cow-dung is most commonly used for this purpose. This is the only and the best establishment the place affords; even the first females in the country who are bold enough to ascend the Cordilleras, can procure no better accommodations, and will bear it for the night with contentment.

During the night the party were very much troubled with headache and difficulty in breathing; they passed an uncomfortable night on the clay floor. The thermometer in the doorway stood in the morning at 33 deg.

Casa Cancha is in a valley surrounded by lofty mountains. Its height, upon the authority of a gentleman at Lima, is 14,500 feet above the level of the sea.

Pasturage in potatoes are.

On the m headache, and is usually felt so at night.

The morn mined to rem

As the we not been occu storm, which

They start them. The o about two leag among the mo A variety of b feeding.

At Alpama some Peruvian States party w Spanish hotchp ton. This repa

*Silver Min* tracting the silv thrown into a l mules are then formed; it is th with it, and the is finally evapor

The ore app and the mines been extensively

The superint been twenty yea had worked the were large land tenants; this th with the Indians wages. At the who have a langu (the leaf of the e and without a su

Pasturage in its vicinity is good; sheep and cattle are abundant: bread and potatoes are brought over the mountains from Obrajillo.

On the morning the party, with one exception, were all affected with vomiting, headache, and fever, and still suffering much from difficulty in breathing; this is usually felt on first visiting these elevated regions, and said to be particularly so at night.

The morning proved so boisterous with frequent hail showers, that they determined to remain the day, to rest their mules and recruit themselves.

As the weather allowed them to botanise, they set out in two parties, but had not been occupied over two hours before they were overtaken by a severe snow-storm, which entirely covered up all small plants.

They started at an early hour, the wild geese were flying and feeding around them. The object was now to proceed to Alparmarca, distant from Casa Cancha about two leagues. Their guides being unacquainted with the paths, led them among the mountains, and over extensive plains, covered with coarse herbage. A variety of beautiful flowers were found, and domesticated llamas were seen feeding.

At Alparmarca are a few huts in the vicinity of a silver-mine, where they found some Peruvian gentlemen, collected from various quarters, who received the United States party with great kindness. They were served in a large gourd-shell with Spanish hotchpotch, or olla, with carrots, pot-garlic, pepper, and small bits of mutton. This repast was well timed, for the party had been fasting for several hours.

*Silver Mines of Alparmarca.*—The Peruvians showed the process of extracting the silver: the ore is broken up until it resembles earth; it is then thrown into a large round vat, and mixed with mercury and water; six or eight mules are then turned in and driven round and round, until the amalgam is formed; it is then put into a vessel, and stirred with water until the earth mixes with it, and the water being poured off, leaves the amalgam, whence the mercury is finally evaporated.

The ore appears to be taken almost entirely from the surface. It is poor, and the mines do not yield much profit. There are many old veins that have been extensively worked, but owing to their depth have been abandoned.

The superintendent proved to be an English miner (Mr. R. Bevan), who had been twenty years in the country. He informed them that the old Spaniards had worked the mines cheaper than any one has been able to do since. They were large landholders, and contrived to keep themselves in debt to their tenants; this they always paid in manufactured goods, very much in demand with the Indians who worked the mines, thus making a double profit on the wages. At the present time the mines are worked by Indians of mixed blood, who have a language of their own. They are much addicted to the use of coca (the leaf of the erythroxyton coco, which is mixed and masticated with *quinua*), and without a supply of this leaf they will not work.

Mr. Bevan took the party to the mine, which is some distance up the mountains. Much difficulty was experienced in breathing the rarefied atmosphere, and great fatigue in walking; so much so, that it was necessary to stop every few steps to rest; Mr. Bevan, and the Indians who accompanied him, appeared to be more affected than any of the party. He assured them that it was the same even with the Indians born on the spot, showing that neither time nor other circumstances can adapt a constitution to this elevated region. On reaching the mouth of the mine, they saw several emaciated and ghastly-looking Indians seated near the entrance; they descended a few yards into it, but found that time would not admit of the delay necessary to pass down to the places where they were at work.

On no part of their journey did they find so many remarkable plants as on this mountain.

Towards the middle of the afternoon they returned to the hut, when they determined to proceed to Banos.

Along the road they passed some high ridges, with snow and ice coming at times down to the path; also lakes in deep ravines, somewhat resembling small craters, which, like all the rest they had seen, were tenanted by numerous water-fowl.

The crest of the Andes did not appear here quite so broad as it had been found to be four leagues to the southward, but its elevation was thought to be greater. The continuous ranges of snowy peaks in the direction of Pasco were very striking. The Indians have names for the most remarkable ones, but the Spaniards embrace the whole, together with the principal one, under the name of *La Vinda*.

At dark they reached Banos, which is considered to be at about the same elevation as Culnai, but the descent is more rapid to the former. According to the custom of the country, they applied to the alcalde for accommodations, who is obliged, according to law, to furnish travellers with a house, if the town should possess none for the use of strangers, free of expense, and to provide them with a cook; the travellers buy their own provisions, and pay for the cooking, one real for each dish.

Banos is celebrated for its mineral hot-springs, from which it derives its name; they flow from the base of a high mountain.

The town consists of about thirty houses and a church, of which the inhabitants are very proud. It is a neat little village, situated in a deep ravine, by the side of a tumbling stream, bounded on both sides by precipitous mountains 3000 feet high.

Along the margin of the stream, carnations, pinks, stock gillyflowers, and French marigolds grew naturally; the pinks grow in immense numbers in every crack and crevice.

The cal  
the trunk a

The the  
the day bef

The soil  
fruit was o  
calceolaria,

At an er  
are deserted

The hou  
roughly-ma

into a rough  
tered with e

far west, or  
living in suc

ing they are  
knowledge a

On the p  
potatoes. T

and a specie  
are enclosed

potatoes are  
soil is light a

Culnai an  
are the high

route of the  
At Obraj

of these grow  
The party

public square  
their appeara

dirt into su  
they spread th

to be carried  
On settlin

be kept for th  
they took it t

having any thi  
The frequ

*cuchillo*, has no  
The guides

itude about k

The cabbages here are woody and arborescent, like the cow or tree-cabbage, the trunk and branches being quite hard, and covered with bark.

The thermometer stood at 50 degrees, and the weather, in comparison with the day before, was mild.

The soil in this valley is good, and cultivated in some places with care: no fruit was observed. The largest trees were a species of elder and a buddlea; *calceolaria*, *salvia*, and *heliotropium* abounded.

At an early hour in the morning the villages or huts of this pasture region are deserted by the inhabitants, who go forth to tend their herds.

The houses in these villages contained no other articles of furniture than some roughly-made wooden spoons, earthen dishes, and water-jugs, a few boards made into a rough table, with a stool or two, and a bedstead made of canes, and plastered with clay. In no part of the United States, whether in the cabins of the far west, or in the poorest suburbs of the eastern cities, are persons to be seen living in such a miserable manner. The country people of Peru, notwithstanding they are surrounded with every thing to make them comfortable, want the knowledge and industry to use the advantages nature has given them.

On the party returning to Culnai, the villagers were busy gathering in their potatoes. There were also several patches of *oxaliscunata*, *tropæolum*, *tuberosum* and a species of *basella*; all of them are eaten by the natives. These patches are enclosed by low stone dikes; the plants, as they grow, are earthed up as potatoes are in Europe and the United States; irrigation is necessary, as the soil is light and open, and consists chiefly of decayed rock and vegetable mould.

Culnai and Banos are about on the same level, 10,000 feet above the sea, and are the highest points of cultivation; they are both distant from the crest, by the route of the streams, about nine miles.

At Obrajillo good crops of Indian corn, rye, and beans are raised; but none of these grow at a greater altitude.

The party saw in the morning a town officer strutting with a spear about the public square, calling all the women out to come and sweep it. They soon made their appearance, and were not long in creating a prodigious dust. They swept the dirt up into small heaps, then taking their coarse shawls from their shoulders, they spread them upon the ground, and put the dirt they had collected into them to be carried away.

On settling with the guides at this place, they requested their money might be kept for them until they reached Lima, as they certainly would be robbed if they took it themselves. This proves how little security there is for persons having any thing valuable about them in this country.

The frequency of murder, highway robbery, and a constant resort to the *cuchillo*, has not been exaggerated in the accounts of Lower Peru.

The guides, knowing well the dangers to be apprehended, showed much solicitude about keeping the company together.

They reached *Yanga* without accident, and finding the *posada* occupied by a party of soldiers and a recruiting officer, they were directed to a house with a porch, but they found it shut up. Soon after a woman appeared, and on being informed of their situation, and that they had fasted for two days, she set about providing for their supper. She proved to be the owner of the estate, was somewhat advanced in life, managed her own affairs, and was seemingly well adapted to encounter the roughness of the times. The heiress, a little girl, came galloping on a horse, driving the cattle before her with the air of a veteran, having command over both the animal she rode and those she drove; they were not much struck with her beauty, for her well-plastered face, and wide-spreading and matted hair, gave her the appearance of an elf; but she was a specimen of Peruvian nobility. Their supper was good, and they were permitted to lie on the clay floor in the house.

They paid the usual price for the accommodations. In the morning, before their departure, they purchased fifty oranges for twelve and a half cents (a real), it being stipulated, however, that they should be gathered by themselves. These served to refresh them while passing over the barren track (described in their ascent) of four leagues.

*Monotonous Vegetation.*—The great difference of elevation, and the variation in climate consequent thereon, would lead one to expect a greater variety in the vegetation, than was actually found. Forests were nowhere met with, nor were any of the palm tribe seen; very few of the many tropical plants were perceived even on the coast of Peru. The smaller shrubs were seldom found, except in the lower region, where their limit is circumscribed to the well-watered district. Thickets are very rare, and in the higher regions appear to be altogether wanting. The vegetation of Peru, on the whole, is characterised by an air of tameness, indicating but a slight change of season, and has been classed into four distinct botanical regions, which are easily distinguished.

*Geology of Peru.*—The geological structure of the region passed over by the exploring party, as far as their observations went, corresponds to that of North Chile, with the exception of a narrow belt of sedimentary rocks along the sea-coast, west of the granitic range, which is wanting in that country. This belt includes the island of San Lorenzo and others, as well as the coast itself, to the extent of from seven to ten miles from the sea-beach. These sedimentary rocks are argillaceous, distinctly stratified, and more or less slaty, the layers being in many places discoloured by the red oxide of iron. In other places they appeared of a black colour, as if in the vicinity of coal-beds, of which the existence was spoken of, but they did not discover any unequivocal traces of this substance. Some conspicuous examples of faults were noticed by Mr. Dana along the coast of San Lorenzo. Many minerals were also found by this gentleman; among them gypsum was of frequent occurrence, as well

as some fossils  
Report.

The hills and  
rocks, are exclus  
five geographical  
of a stratified r  
render it somew

"That this pe  
decomposition of  
to the ordinary flu  
reasons will accou  
and which a copio  
was coarse-grained

Immediately  
sisting for the in  
for some miles:  
The eastern limit  
from the western  
of Boston, New  
formation, were f  
carried there by t

Next comes th  
rocks; this includ  
the same age as  
argillaceous limest  
manure, was brou  
north. Conglomer  
versed. The pebb  
washed. The sm  
strong resemblance  
tion.

The bare spots  
Chilian Andes, bu  
seen forming on th

Obrajillo, Cant  
to the Cordillera:  
lofty table-land, of  
face of the Monta

The great regi  
Cordillera range, o  
hilly pastures, wh  
Highlands of Sco  
lagoons and interse

as some fossils: for fuller information reference is made to the Geological Report.

The hills and mountains to the eastward, joining the above sedimentary rocks, are exclusively of granite, which extends in width to the distance of forty-five geographical miles beyond Yaso. In places it has very much the appearance of a stratified rock: it is much broken, and variable in its character, so as to render it somewhat deceptive. Dr. Pickering observes,—

“That this peculiar character or appearance is owing to the slow process of the decomposition of the rock in this dry climate, and which would, in other places, subject to the ordinary fluctuations of seasons, be covered with several feet of earth. The same reasons will account for the duration of the Inca villages that cover many of the hills, and which a copious shower would entirely wash away. The granite on its eastern side was coarse-grained, presenting more of the ordinary appearance of that rock.”

Immediately eastward of the granite district commence the trap rocks, consisting for the most part of porphyry. Dr. Pickering traced the line of junction for some miles: the hills on one side being of granite, on the other porphyry. The eastern limit of the trap region is supposed to be distant some twenty miles from the western. The porphyry resembles the Swedish, and that in the vicinity of Boston, New England. Many porphyry pebbles, supposed to be of this formation, were found on the beach at Callao, having, it is to be presumed, been carried there by the water-courses.

Next comes the plateau of the Cordilleras, which is formed of sedimentary rocks; this includes the silver-mines, and the highest peaks, and is apparently of the same age as the coast. Much of the rock is argillaceous. At Banos, an argillaceous limestone was used for burning, and quantities of gypsum, used for manure, was brought from the vicinity of Casa Caucha, some twenty miles to the north. Conglomerates prevailed over a great portion of the crest the party traversed. The pebbles included of regular shape, smooth and polished as if sea-washed. The smoothness of the pebbles in the torrents of the Cordilleras had a strong resemblance to those on the sea-beach.—*United States Exploring Expedition.*

The bare spots of the higher peaks did not present the variety of colour of the Chilean Andes, but had a uniform dark, slaty hue. Gypsum incrustations were seen forming on the rocks and plants.

Obrajillo, Canta, and some other valleys in Peru, extend from the sea-coast to the Cordillera: some only descend a few leagues rapidly from the *puna* or lofty table-land, others sink into deep ravines in the Central Andes, or under the face of the Montana.

The great region between the gigantic mountains, Andes, and western or Cordillera range, comprises extensive table-lands yielding short, fine grass and hilly pastures, which, Dr. Smith says, is “very like in general outline to the Highlands of Scotland, though destitute of heath.” This region is watered by lagoons and intersected by rivers and temperate or warm valleys, the soil and



climate of which yield the richest fruits, while the summits of the hills and mountains are cold and barren. Dr. Smith says,—

“From one of these glens, where we once resided for some time, we left our house at the door of which the lemon-tree was in perpetual fruit and blossom, and in two or three hours thereafter arrived at the rugged crags and peaks of the eastern Cordillera.”

The roads or routes from the western coast to the Central Andes wind along narrow glens and ravines, faced by lofty mountains or rocks.

“Many of the mountain roads,” says Dr. Smith, “as they leave the bottom of the glens, and ascend, in more or less of a *caracole*, along the face of formidable steeps, seem to bear date of origin from the *Quichua* era, when the llama was the only beast of burden in the country. These animals, like their Indian owners, delight most in the cool of the hills; but, when laden and on the road, their slow and stately gait must not be hurried or interfered with, nor their burden increased beyond their liking, which seldom exceeds seventy or eighty pounds weight on a long journey: the Indian understands their way, and rules them by gentleness. As the llamas are not for forced marches, and only make short stages of three or four leagues daily, the paths that lead through the pasture-grounds are the best suited for them.

“There are places where there would be danger, on meeting an impatient animal or careless horseman, that either party would be hurled over the brink, and consigned to the condors and eaglets that nestle on the cliffs and in the dark chasms of the crags.

“Such dangerous passes are at some places so contracted that the stirrup of the muleteer is seen to overhang the foaming stream, or project beyond the verge of the boldest precipice; and every now and then they are made more formidable by abrupt angles and insecure breast-work without parapets, hastily constructed when the rush of a sudden torrent from the hollow of a hill, or large stones rolling from the heights, have cleft the way so as to render it for a time impassable.

“There are also many *cuestas* or rapid steeps, with here and there flights of steps, roughly cut in the hard rock. By the wayside, in tedious *cuestas* of several leagues in extent, recesses are, in numerous instances, worked out on the higher side of the road, which serve for the passengers to draw up, while those from an opposite direction are allowed to pass on, or where muleteers stop their cattle to adjust their cargoes and tighten their lassos. But when a rock or shoulder of a cliff juts out from the road towards the lower or precipice side, leaving more or less room for a resting-place, then the little flat space is coarsely walled in with large fragments of rock and such smaller stones as may be at hand, giving the idea of a rude but commanding fortress.

“The famous *Cuesta* of San Mateo, on the Tarma road from Lima, we passed in the year 1834, and could not but wonder how, without any very serious accident, an army of cavalry had been able to pass the same route a few months before, when the path and staircases were yet wet and slippery from occasional showers.

“The *Indian's eyrie* on the summit of some steep and lofty mountain (seldom visited by a white man, save the curate), may be easily passed many times unnoticed by a stranger, who may never be led to suspect its existence, unless he meets a swift-footed Indian, closely followed by a person on a well-acoutred and elegant mule, whose gear,” says Dr. Smith, “is all laden with silver ornaments; and the rider, who sits at his ease in a saddle of the country with a rich peltón, wears a large-brimmed hat, with a black silk cap emerging to view at the ears and temples. He has on at least a couple of ponchos (mantles) well-decorated and fringed; his black or brown stockings are of warm Vicuña wool; and the heel of a small shoe, half-concealed in a clumsy and costly, though wooden stirrup, is armed with a prodigiously disproportioned silver spur, with a large tinkling roller, used to keep his noble animal in mind that she is but the harbinger of death, and carries on her back the keeper of the sinner's conscience.

“This minister of peace to the miserable hurries to save the soul of a dying Christian, whose abode, like the falcon's, overlooks the ordinary path of wayfaring men; and which, when deserted, seems, to the sight of an observer underneath, to be indeed the loftiest earthly point between the ground he himself stands upon and that heaven for which, it

is believed, the anxious and fluttering spirit of the gasping Indian only waits the curate's absolution and blessing to wing its immortal flight. It occurs to us here to remark, that in the remote curacies of the hills no friars are to be seen, as on the coast or more genial climates; an important part of whose duty it is, wherever they locate themselves, to aid the Christian to die well, and to watch by his pillow, and exhort and comfort him, while the crucifix and taper are ever before his eyes, and the breath of life about to leave his animal frame."

From Lima to the Cerro de Pasco a rider, on a good horse, will arrive in four days without injury to himself or beast, and this is considered good work; but we have known the journey from the Cerro to Lima performed in about fifty hours: this again is a work of over-exertion for the man, who is very likely to incapacitate one or perhaps two animals in the undertaking. It may be said, in general, that on a rough and hilly road a league an hour is a fair rate of travelling for a fresh beast on any ordinary journey in the interior of Peru.

The arrieros with cargoes usually take nine or ten days, and sometimes more, from Lima to Pasco, as they make short stages, consulting the case of their cattle and convenience of lucern or pasture; and at Obrajillo they commonly rest a day at least, to refresh or perhaps relay some of their cattle, before they proceed to brave the toils of the Cordillera.

*Bridges.*—When the aboriginal race had to pass any river, their engineers supplied, as best they could, the wants of science by natural sagacity. They constructed a simple bridge near the outlet of a stream whence it happened to flow; as is seen at the Lakes of Lauricocha and Pomacocha. The bridge was built by laying down large stones at short intervals from bank to bank; and when piled above the surface of the water, they served as abutments or supporters, over which were laid transversely large flags, which formed an even and safe passage for men and cattle. These abutments, too wide apart for stepping-stones, are still to be seen firm in their places, though the transverse flags are no longer found, at least at Pomacocha.

The swing or sogá bridge, of ancient invention, is still used in Peru. It is made by ropes twined from the pliable *bejuco*, twigs of willow, or any other flexible and vegetable filaments; and these are well secured at the ends on the opposite banks of the water: on these, bundles of maguey leaves, broom, or other long shrubs, are laid crosswise, and bound closely and firmly by ligaments or slips of the maguey leaf ("cabuia"). This kind of bridge is made of sufficient breadth for foot-passengers; and a hand-rope runs along each side, by which the traveller can steady himself while walking over. A good specimen of this kind is the *sogá bridge* of modern Huanuco. At Oroya, over the River Jauja, there is one strong enough for cargo-mules to cross upon. The ropes are made of bullock's hide, and extend from bank to bank; the cross-bars are squared pieces of wood bound down with thongs, and broad enough to allow the animal to pass. For passing the lakes and rivers of the Andes, the "balsa," a small canoe made of rushes, is used.

*Aqueducts.*—The aqueducts of the ancient Peruvians are still traced along the chasms of rocks and sides of arid eminences in the vicinity of the coast, and in the dry intermediate valleys. These ruined aqueducts sometimes appear among the most rugged crags, and in some places are elevated to a remarkable elevation.

Dr. Smith says,—

“One of the most striking of these aqueducts is about eight leagues from Lima, on the low road to Alcaecota by Caballeros, on a high rocky acclivity, along the base of which runs the road, close by the winding of the River Chillón or Carabaillo, which descends from the Cordillera, by Obrajillo. It is also very usual in the temperate valleys, where the hills are flanked with soil, and clothed in vegetation, to meet here and there the ruins of small villages with files of successively rising platforms on the hollow side of a hill. These tiers of artificial flats, or gardens, are generally only a few yards in breadth; but in length greater or less, in proportion to the dimensions of the semicircular sweep of the recess capable of cultivation.”

*Hanging Gardens.*—Between the cliffs in the neighbourhood of Culnai, may be seen samples of those tiers of gardens, built up one above the other on the face of the acclivity.

In constructing these gardens one above the other, the aborigines must have begun by erecting a stone wall on the lower part of the slope, or more even ground, that formed the base of the series; and, as it was in process of rising to the desired height, the earth must have been scraped down from the side of the acclivity, to fill up the space thus partitioned off into a level bank or platform: then, behind this first level was raised another stony partition, and more earth again scraped down; and so on successively, till the uppermost and last tier of these little and tasteful gardens was completed.\*

By such means the natives always preserved deep soil, which they dug up at pleasure, bringing a new surface of earth to yield a new crop without manure, and by the same contrivance they preserved from the washings of the frequent and heavy rains, the vegetable loam which they thus so laboriously collected.

On descending from the inner regions of the country, among the arid and naked granite mountains near the coast, the ruins of Pagan dwellings show themselves in the crevices of the rocks, where no plant is seen on the waste land, save a few scattered cacti, and no moving creature except the lizard that basks, and the kite that waits its motions, on the crumbling ruins and circumjacent blocks, which have been rolled from their original seats on the face of the steep. Nearer the capital, the vale of Rimac unfolds its wide and fertile deep alluvial soil, but which if not irrigated presents a sterile desert. It only requires irrigation—and no manure—to yield sugar-cane, and to send forth lucern and Indian corn in luxuriance.

\* The Indian gardens on the hills of the Sierra are by the Spaniards called *Andenes*, whence Andes.

## CHAPTER XVIII.

## MINERALS.

THE mineral riches of the *Montaña*, especially in silver extracted, is very great; but many of the mines are abandoned. Those of *Paseo* are considered the richest mines now worked in South America; they formerly produced eight million of dollars, or 1,800,000*l.* annually. The mines of *Gualgayoc*, towards the northern boundary of the republic, are also rich. At *Huancablica* there are quicksilver mines, which were formerly productive; gold dust, and in pieces, occurs in several rivers; copper, iron, lead, and sulphur are also found. Nitrate of soda is gathered in the *Valles* as an article of export. Salt is prepared along the Pacific, especially at *Salimus*, near *Callao*, in *Sechura Bay*, rock-salt in the interior of *Montaña*.

PLAIN OF SAN JUAN AND MINING REGION OF PASCO.—The town of *Pasco*, situated at an elevation of 13,000 feet, in the plain of *San Juan*, near the head of two ravines, one *Rumiallana*, leading to the northward, the other *Huanuco*, to the eastward. It has the beautiful *Lake of Chineaicocha*, near old *Paseo* on the south. Herds of cattle and flocks of sheep feed on the brows of the hills; the tame llama and the shy *vecuna* are also seen; geese, ducks, snipes, plovers, water-hens, flamingoes, and other birds abound on or near the waters. The climate for at least half the year is gloomy and cold.

The ground that has been broken up, and in which ores have been found, is about half a mile in length, in a north and south direction, and about one-fourth of a mile east and west. Within the whole of this extent ores have been mined of greater or less value, and the mines formerly worked, and now deserted, are said to amount to upwards of a thousand.

*Paseo* is surrounded, north-east and south, by hills of blue limestone; on the west by hills of sandstone; and on the south-west by hills of a blue slate. All the ores of the *Cerro* are ferruginous, and the silver nearest to the surface is contained in an *ochreous iron-stone*. In some places the silver is mixed with lead and copper, and at variable depths; the ores rest on a bed of solid iron pyrites, which in some mines yield silver.

The plain of *San Juan* on the north is divided into many mining districts, to which names are given to distinguish them more readily. The southernmost of these, *Zauricocha*, contains several mines, from which the greatest quantity of silver has been produced since the revolution.

In the district of *Santa Rosa*, west of *Zauricocha*, a greater quantity of ore has been raised.

On the east of the *Zauricocha* is the district called *Aranillapata*, in which few mines are now worked; the ore, although abundant, is not rich.

*Cayac*, another district lying north of *Zauricocha*, is worked to some profit; and several mines in it have been yielding good returns.

To the north of Cayac are the Chucarillo and Zauracancha districts, the working of the mines in which had been impeded by water.

To the north of these last two districts lies the plain of San Juan; there are a few small veins running through some parts of it, but no important discovery has yet been made, although many mines have been opened and carried down to the depths of 120 to 150 feet.

The whole number of mines considered rich in the different districts of Pasco may be enumerated as follows :

Zauricocha.....	12 to 14
Santa Rosa.....	20 " 25
Cayac.....	10 " 12
Chucarillo.....	5 " 6
Zauracancha.....	10 " 12

Each of these mines comprises a space of 180 feet long by 90 feet wide.

The silver ores are estimated by a measure called a box of ore, which contains twenty-five mule loads of ten arrobas, or twenty-five pounds each. Each box varies in value from six Spanish marcs to 3000; the former being the lowest which, under the most favourable circumstances, will pay the cost of working.

The miner who raises ores in considerable quantities, which will give ten to twelve marcs per box, is considered to work profitably.

The produce of these mines since the close of the revolutionary war, has amounted to the following quantities :

Y E A R S.	Silver.	Weight.	Y E A R S.	Silver.	Weight.
	bars.	marcs, oz.		bars.	marcs, oz.
1825.....	228	56,971 6	1833.....	1133	256,333 2
1824.....	318	163,852	1834.....	1142	267,363 4
1827.....	1068	221,707 7	1835.....	1118	276,813 2
1828.....	922	201,339	1836.....	991	241,404 1
1829.....	359	82,031	1837.....	1972	233,785 3
1830.....	457	96,265	1838.....	1172	249,922 6
1831.....	635	135,139 3	1839.....	1210	279,260 3
1832.....	994	219,380 5			

Shopkeepers and dealers in *plata-pina* are tempted to lend money to needy mine-owners, to be repaid in *pina*\* at so much per marc. Such a lender is called "habilitador;" but, by the custom and usage of the miner, the last "habilitador" has a claim to be first paid, which leads to the worst practical results.

The establishment for grinding and amalgamating the ores are situated at

\* *Plata-pina*, or simply *pina*, is the name given to silver not entirely purified from the mercury which adheres to it in the process of amalgamation. Amalgamation is effected by mixing the ore, after it has been ground, with salt and quicksilver; treading the whole together by men or cattle; then allowing it to repose in *cerco*, or in the enclosure in which it has been trodden, for a month or six weeks. At the expiration of this time the quicksilver is supposed to have combined with all the silver in the mass, and to have formed a perfect amalgam, called *pella*, which is separated by washing away the mud and refuse of the ore. The *pella* thus obtained is white, and so liquid that, by putting it into a strong bag, a considerable quantity of the mercury is made, by pressure, to escape, leaving the amalgam solid. It is decomposed by a red heat; and the mercury being distilled, it may again be applied to the same purpose as before. In the process there is usually great waste of quicksilver, on account of the bad apparatus employed; and the fixed metal or silver which remains is what is called *pina*. This *pina* is usually sold by the miner in round masses larger than cannon-balls; and these balls of silver are, by the trader who does not venture on smuggling, carried to the government smelter stationed at the mines, by whom they are melted down, purified, and cast into bars, which are stamped as the *ley* or standard purity; after which they are carried to the mint to be coined.

from one mile to three leagues from the mines: those nearest the town are deficient in water for several months in the year. The construction of all these mills is rude, and much power is lost.

The consumption of mercury, including mechanical and chemical loss, is about one pound for each marc of silver produced.

No attempts have been made at roasting any of the ores.

Coal mines are met with in various parts of the country, at the distance of from two to seven leagues; the price is one real for an arroba, but might be much reduced if the business were properly attended to.

Speculation is always rife in search of these valuable ores, and prospects of great gain are invariably held out to those who engage in them; but there is much difficulty in getting the business into successful operation. *The great error committed by all the English companies established in 1825, for working mines in Spanish America, was in saddling themselves with numbers of people, engaged at high salaries, and workmen at extravagant wages: the expenses attending this force swallowed up much of the funds before any work was begun.* These included not only inspectors and mining captains, but artisans, all of whom were sent from England. From a total change of life and circumstances, the mining captains and artisans almost invariably turned out in a short time drunkards, and became good for nothing. In some cases miners were brought out, and these turned out still more worthless than either of the two former classes. They, indeed, did more work than the Indians, but their wages were higher, and the expenses for their importation in addition made them cost much more.

The silver yielded in this department must, according to law, be sent to the government assay office to be melted into bars, and thence to the mint at Lima to be coined. The usual price of silver as it comes from the mine, is from seven dollars six reals, to seven dollars seven reals per marc. If remitted to Lima on account of the miner, it yields him about eight dollars one real per marc.

## CHAPTER XIX.

### CLIMATE.

In the Valles of Peru rain seldom or never falls. There are heavy dews; for six months in the year the interior of the Montaña is subject to heavy daily showers, during the rainy season rains fall in torrents over the plains. In the Valles there are fogs, called *garua*. In the Montaña there is great cold on the sides and tops of the mountains, and excessive heat in the deep valleys. The plains are unhealthy, excessive heat causes pestilential vapours to arise from the stagnant waters. Generally speaking, the climate of Peru is far less salubrious than would be supposed from external appearances. Dr. Smith, who lived in the country, and who made its maladies and its climate his special study, says,

auracancha districts, the  
ter.

n of San Juan; there are  
t no important discovery  
ened and carried down to

ifferent districts of Pasco

14  
25  
12  
6  
12

ong by 90 feet wide.

a box of ore, which con-  
five pounds each. Each  
D; the former being the  
ces, will pay the cost of

es, which will give ten to

the revolutionary war, has

Silver.	Weight.
bars.	marcs. oz.
1133	256,333 2
1142	267,363 4
1118	276,813 2
991	244,404 1
1972	234,785 3
1172	238,925 6
1210	275,268 3

d to lend money to needy  
r marc. Such a lender is  
the miner, the last "ha-  
ne worst practical results.  
g the ores are situated at

irely purified from the mercury  
ation is effected by mixing the  
g the whole together by men or  
which it has been trodden, for a  
er is supposed to have combined  
am, called *pella*, which is sepa-  
thus obtained is white, and so  
of the mercury is made, by pres-  
y a red heat; and the mercury  
before. In the process there is  
aratus employed; and the fixed  
is usually sold by the miner in  
re, by the trader who does not  
ed at the mines, by whom they  
d as the *ley* or standard purity:



the temperature of the low valleys on the coast of Peru may be said not generally to exceed 82 deg. Fahrenheit in summer, nor lower than 60 deg. in winter. Pauza, the most northern province of Peru, has an almost perpetually dry atmosphere. When rain happens to fall—which is rare—grass and vegetables suddenly spring up on the fields of sand. As to the temperature generally of the sea-coast region, Dr. Smith observes,

“That where high hills overhang the sandy plains, or dry ‘pampas,’ it is difficult to say to what degree the thermometer may fall during night, when the rush of cold air from the upper regions is in proportion to the degree of radiation from the plains, and the force with which the sun’s rays during the day had struck on the scorched ground. So intensely on such occasions does the traveller feel the transition, that, when benighted on desert places, he is sometimes compelled by the keenness of the cold to dismount, and bury himself up to the neck in the warm sand, until a returning sun again befriended him on the morrow, and encourage him to pursue his trackless way.

“In Lima, the capital of Peru, neither the extremes of heat nor of cold are ever experienced; an advantage which it partly owes to its very splendid back-ground of mountains, rising one above another to the skies.

“On one occasion, when we observed the barometer fall from  $29\frac{9}{16}$  to  $29\frac{1}{16}$  inches, there had been a smart earthquake, which, though it happened in the usually dry month of January, was preceded by a gentle shower of rain, at the appearance of which the people in the streets rejoiced, and called it ‘*aqua bendita!*’—holy water! On another occasion, when we noticed a similar sinking of the mercury, the River Rimac showed, by its turbid and swollen stream, that it rained heavily in the higher mountains. As for thunder and lightning, they have been so rarely witnessed in Lima, that there they may be said to be unknown. The above statements regarding the state of the atmosphere in Lima, it may be proper to mention, are founded on observations made by the writer at his residence in Archbishop’s-street, close to the cathedral and great square; but about a mile higher up, in a part of the city called the ‘Cercado,’ the influence of the adjacent hills is more sensibly felt in the cooler evenings and mornings; the night thermometer sometimes sinks down to 54 deg. at the orchards of the Cercado, when in the centre of the city it falls within an open window or veranda not under 60 deg. of Fahrenheit.”—*Smith’s Peru*.

In Lima the seasons are usually distinguished as spring, summer, autumn, and winter, but the usual division of the aborigines, into wet and dry, are the true distinctions.

“In May the mornings become damp and hazy; and, from the beginning to the latter end of June, more or less drizzly. In October, again, the rains, which even in the months of July and August are seldom heavier than a Scotch mist, cannot be said to be altogether over, as the days are still more or less wet, or occasionally there may be seen to fall a light passing shower; the evenings and mornings being damp and foggy.

“In November and December, when the dry season may be reckoned to have set in, the weather, except for an interval at noon, is for the most part cool, bracing, and delightful: and April, too, is in this respect an agreeable month; at the latter end of which, the natives of the capital, being so exceedingly sensitive as to feel a difference of only two or three degrees betwixt the temperature of two succeeding days like an entire change of climate, are admonished, by a disagreeable change in their sensations, to protect themselves by warm apparel against the chills arising from an occasional north-west, or from the influence of the common south-west wind.

“Throughout summer the wind blows almost uniformly, and in gentle breezes, from the south; but the prevailing wind for nine months in the year is the south-west, which, as it mingles with the warmer air along the arid coasts of Peru, tends to moderate the temperature of the atmosphere, and to produce the fog and ‘garua,’ or thick Scotch mists, of which we have taken notice. During the dry season on the coast, the rains are experienced in the interior of the country and lofty range of the high table-lands;

of Peru may be said not  
nor lower than 60 deg. in  
Peru, has an almost perpetually  
is rare—grass and vegetables  
the temperature generally of

or dry 'pampas,' it is difficult to  
night, when the rush of cold air  
of radiation from the plains, and  
struck on the scorched ground,  
the transition, that, when benighted  
ness of the cold to dismount,  
il a returning sun again befriend  
ackless way.

s of heat nor of cold are ever  
s very splendid back-ground of

er fall from 29 $\frac{1}{16}$  to 29 $\frac{3}{4}$  inches,  
ppened in the usually dry month  
at the appearance of which the  
*'dita'*—holy water! On another  
ercury, the River Rimac showed,  
in the higher mountains. As for  
ed in Lima, that there they may  
ng the state of the atmosphere in  
bservations made by the writer at  
lral and great square; but about  
'do,' the influence of the adjacent  
ornings; the night thermometer  
e Cercado, when in the centre of  
under 60 deg. of Fahrenheit."—

l as spring, summer, autumn,  
es, into wet and dry, are the

and, from the beginning to the  
rain, the rains, which even in the  
Scotch mist, cannot be said to be  
or occasionally there may be seen  
ngs being damp and foggy.

may be reckoned to have set in,  
most part cool, bracing, and de-  
ble month; at the latter end of  
sensitive as to feel a difference of  
wo succeeding days like an entire  
change in their sensations, to pro-  
ng from an occasional north-west,

rmly, and in gentle breezes, from  
the year is the south-west, which,  
s of Peru, tends to moderate the  
fog and 'garua,' or thick Scotch  
dry season on the coast, the rains  
ty range of the high table-lands;

especially in the months of January, February, and March, when the rain that falls inland is often very heavy, and, on the most elevated regions, it is not unfrequently alternated with snow and hail. Thus, the dry season of the coast is the wet in the sierra, or mountain land, and *vice versa*; and by merely ascending higher to the sierra, or descending close to the sea, without any appreciable shifting of latitude, the favoured Peruvians may enjoy, by the short migration of a few leagues, a perpetual summer or an endless winter; if that, indeed, should be called winter, which is the season of natural growth and herbage."—*Smith's Peru*.

By the end of September, which is the beginning of *spring*, the trees in the great avenues around Lima begin to bud; and the leaves expand, as the grass fades on the adjacent hills. As soon as the natural vegetation on the neighbouring heights, and nearer ridges and declivities in view of the city, withers, the irrigated fields and enclosures send forth verdant agricultural crops.

Barley, peas, and maize, sown during the wet or misty season, come to maturity through the action of sun and artificial moisture, after all natural or spontaneous vegetation has withered and disappeared from the arid hills and sandy downs. The maize crops are always harvested in the "*menguante*," or decrease of the moon. Every cultivator believes, that if he collects the crop in the "*creciente*," or increase of the moon, it will not keep free of moths or mould for three months, even if left in the husk, in which state it is least liable to damage.

In the valleys around Lima the agriculturist will not sow in the "*creciente*," lest the seed should not yield a healthy crop. The same attention is observed by the wood-cutter, who considers that timber cut in the "*creciente*" soon decays. Mr. Smith says,

"Being disinclined to believe what he considered to be the prejudices of the natives respecting lunar influence, he insisted upon roofing in part of a house with alder and willow cut in the '*creciente*;' and after a couple of years he was convinced of his own error, when he saw the timber employed become quite brittle and useless."

The "*arriero*," or muleteer, scrupulously observes the influence of the moon on his cattle. If he travels in the "*creciente*," he will not unsaddle his horses, nor *mpad* his cargo-mules, until they have rested and cooled. He asserts that, if he should neglect these precautions, he would be sure to have his cattle disabled by large inflammatory swellings, rapidly running on to suppuration, forming on their shoulders or loins.

The "*chalan*," or horse-jobber, will not be prevailed upon to cut the lampas from a horse's gums; nor will a citizen of Lima, at any time, except in the "*menguante*," pare his own corns, for fear of inducing severe irritation. From

\* "Late in August, or early in September, *Buena Vista*, in the enchanting vale of Lorin, six or seven leagues south of Lima, when the sandy downs, yet moistened by slight rains and vapours, and garnished with flowers, such of the trees in the vale as are not evergreen, and depend not, like the vegetation of the neighbouring heights, on the periodical rain of the coast, impart a certain melancholy hue to the landscape, as they have already commenced to shed abroad their sear foliage; and here the music of the thicket, and booth on the height, are both in unison with feelings inspired by the yellow-leaved willows, when the '*lomero*,' or herdsman of the downs, tunes the '*yaravi*,' a mournful Indian strain, on his homely lute, and when the *cuculi*, in a plaintive note, responds from the guarango grove."—*Smith's Peru*.

all these facts, lunar influence is considered very remarkable in Peru, both in respect to the animal and vegetable kingdom.

There certainly appears to be something peculiarly enervating in the atmosphere of Lima. According to Dr. Smith and others, the dog species becomes sluggish and spiritless, and more disposed to bark than to bite; and it shows itself in its influence on the male descendants of unmixed European parentage. The sons of the old brave and stately Spaniard dwindle away into effeminacy.

Dr. Smith observes,

"If the mildness of contagious epidemic diseases were to afford a fair test by which to judge of the climate of any particular locality, or the medical police of its community, that of Lima would surely rank as one of the most favourable. But, however open and spacious be the construction of the houses and site of this capital, and whatever may be said for, or against, the personal and domestic cleanliness of its inhabitants, and other circumstances affecting the health of individuals, it must be admitted that the salubrity of Lima, and the chances of life it affords, are materially diminished from the want of due attention to public cleanliness."

The aqueducts or canals, which run along the principal streets from east to west, and give off branches for gardens and convents, &c., are, after they have passed the city, to some extent usefully distributed on fields between it and the seaport. But, in general, agriculture, like every other branch of industry, is neglected since the revolution. The drains intended to convey the surplus water from the city over a gentle slope, to impart moisture to the good soil which could not otherwise part with its nutritive properties, or support vegetation, are frequently in a ruinous condition. Thus, the water is suffered to stagnate in some parts, and run waste in others, without being applied to those purposes of tillage which should be the means of augmenting the health, population, and general resources of Lima and its environs. By the street-canals, are to be seen all day long vultures (by far the most efficient agents of police), gulping up the refuse cast into these receptacles of every sort of nuisance. When the water runs in small quantity, or is altogether stopped from neglect, the quantity of vegetable and animal deposit carelessly allowed to accumulate in these channels emits gaseous volatile poison, more or less penetrating and pernicious, according to the season of the year and heat of the weather.

The manure conveyed from the pens and stables, when not thrown into the canals, is conveyed to the broad walls of the city, and there heaped up day after day; or, if not thus disposed of, it is carried to the river's brink, where it is suffered to accumulate into fermenting mounds, daily increasing in size. Here it absorbs moisture, and generates miasmata. Culpable inattention to the cleanliness and salubrity of the capital has contributed largely to entail upon them a greater proportion of disease and mortality than could be expected from the climate. Those natives, indeed, who have passed a life of well-regulated habits, are said to attain a cheerful old age in Lima; and there are instances

of a few individuals exceeding a hundred years of age, who preserve considerable bodily activity and mental vivacity.

NUMBER of Deaths in Lima and its Suburbs, from the Year 1826 to the Year 1835, both inclusive, taken from a careful Examination of the Register-Books belonging to the Pantheon, or Public Cemetery at Lima.

Y E A R S.	Deaths.	Y E A R S.	Deaths.	Total Number of Deaths in the preceding Ten Years.
	number.		number.	number.
1826.....	2075	1831.....	1871	23,508
1827.....	2162	1832.....	2376	
1828.....	2106	1833.....	3305	
1829.....	1918	1834.....	2744	
1830.....	2118	1835.....	2603	

The capital of Lima comprehends within its walls, huts and cottages, contiguous to the city gates, and suburbs of San Lazaro, 54,098 persons of all sexes, castes, states, and conditions, which are distinguished minutely in the same statement, of which the total amount consists of 27,545 males, and 26,553 females.

Mr. Smith, speaking of the climate of Peru and of the high region which he visited, observes,

"From Yanga to Huaramayo, the glen through which lies the road to Cerro Pasco by Canta is extremely narrow and confined, except at Santa Rosa, where it is somewhat more open. The way often recedes from, though it is generally in sight of, the bed of the river; and is bound in on each side by lofty and sterile granite mountains, which, on the left side of the river as we ascend, are frequently intersected with narrow, perpendicular veins, that arise from the level of the water to the very summit of the mountain, and, from the road, present a ferruginous appearance. It is only by continued irrigation that the few patches and strips of soil throw forth their vegetable luxuriance.

"At Huaramayo the temperature is intermediate between that of the Sierra and the coast; and, as in the warm inland valleys in the centre of the Andes, so here, in a region of corresponding benignancy on the western acclivity of the same great mountain pile, we have the tree called molle, or mulli, in abundance along the river's edge. This tree is much prized as fuel; and the sugar-refiners of the interior use the ashes from it, in preference to those from any other wood, on account of their higher alkaline properties, and consequent efficiency in purifying the cane-juice while being boiled down to a proper consistence to be cast in moulds."

\*"The Inca nation," as we learn from Garcilaso de la Vega (see "Commentarios Reales de los Incas," lib. viii. cap. xii.), "made a highly valued and medicinal beer, which some of the Indians of the interior still occasionally prepare, from the clusters of small-grained fruit that hang gracefully and abundantly from this pretty tree. We have said that the climate here corresponds to that of the warm central valleys of the Andes; but though analogous in several respects, yet there is this marked difference, that at Huaramayo, and other headlands like Huaramayo, as, for example, Surco, on the San Mateo route to the Sierra from Lima, there is neither winter nor summer, but one perpetual spring. It does not rain here for several months in the year, as in the more inland vales; but it agrees with them in being out of the sphere of frosts, and exempted from the raw fogs and sultry heat of the coast. At Surco, Huaramayo, and other similar localities in narrow glens extending from the coast to the Cordilleras, the sun appears to rise late, and to set early, for it is only for a few hours in the middle of the day that it shines strongly between the perpendicular and lofty hills of the valley; and the mid-day heat, arising from the powerful reflection of the sun's rays on the bare rocks, is succeeded by a cool and agreeable evening. Here then the atmospherical currents of mountains and coast meet and neutralise each other,—the extremes of both disappear: and the result is a delicious climate for the convalescent. With this important fact the delicate inhabitants of Lima are perfectly acquainted, and they are accustomed to resort to the cabezadas, or headlands of valleys, where these verge on the joint air of moun-

Captain Wilkes, of the United States Exploring Expedition, observes, "that were it not for irrigation from the mountain streams, a great part of Peru would become a desert. Indeed, the upland is so now. Though dry, the atmosphere is far from clear. Father Truillo, more than a century ago, recorded that the heavens were generally obscured. Captain Wilkes says, although a glimpse of the sun was usually had some time in the day, yet it was almost as difficult to get an observation of the sun as in Terra del Fuego. The dew *almozo* of Lima is never so great as to produce running water; yet it is more like rain than a Scottish mist." He accounts for the aridity of the high Cordilleras of Chili, as well as for the existence of the Desert of Acuma, the want of rain on the coast of Peru, and the moisture of the high Cordilleras of Peru, to the fact that the cold dry winds from the southward, sweeping over the western, are great absorbents of moisture. On reaching about latitude 12 deg. south, they cease from being saturated, and on reaching to a sufficient height, are condensed by the cold, and fall on the mountain regions in almost constant rain. He further observes, fire is not used often in Lima, but that there is a "cold clammy feeling, that is exceedingly uncomfortable and prejudicial to health. Lima has the reputation of being healthy, but it does not deserve it." The interments have annually averaged over 3500, in a population not exceeding 45,000. Many of these are those of strangers, and the climate has always been fatal to the Indians.

tains and coast; ns, for example, Matucana, the favourite resting-place of phthisical and hæmoptic individuals."

Close to Huaramayo, and by the old line of road, begin the steep ascents called the Paxaron, from the number of paroquets always seen about this place. The path is narrow, fatiguing, and precipitous, to near the village of Obrajillo, a distance of several leagues. On the airy hill-tops, that overlook this way and the ravine below it, are several villages, which are only to be approached by a zigzag and arduous track; and here the traveller passes over scenery which terrifies those who are unaccustomed to the ruggedness of alpine regions.

Canta and Obrajillo are situated in the same opening among the mountains: the latter is entirely the residence of muleteers, whose strong and active women share in the labours of the field; while Canta, on an eminence, is a provincial town, and the seat of a governorship.

The village of Obrajillo is built in a sort of irregular hollow near the bed of a small river, surrounded by arable hills receding and expanding as they rise towards the loftier summits, and therefore affording better ventilation than is to be found in any part of the valley between this and Yanga.

Canta is considered a sort of hospital for the invalids of Lima. In a medical point of view, Dr. Smith considers it invested with a great deal of interest. It is built on a hill whose base skirts the village of Obrajillo; while from the plaza of the lower village to the higher town, the ascent is no more than about thirty minutes' walk. Canta is also considered to enjoy a far purer air than Obrajillo. The inhabitants of Obrajillo and Canta cultivate alfalfa, or lucern, everywhere near the river, and in little enclosures, the surrounding hills are covered with pasture: the lower declivities and slopes produce wheat, beans, potatoes, maize, &c.

Of the leaves of the *eulen*, one of the most common shrubs, the natives make a tea which is deemed an excellent stomachic. During the wet season flowers and flowering shrubs shoot forth with liberal profusion; but there is little wood to supply the inhabitants. Stone or adobe walls, with *thatched roofs*, are the buildings of the small villages or pueblos of the Sierra of Obrajillo. These dwellings are the receptacles of potatoes, maize, and other entables. When the family retire to sleep, most of them lie down on sheepskins wherever they can find room.

## CHAPTER XX.

## POPULATION.

The inhabitants are Creoles, or other descendants of Spaniards, Mestizoes, and a few negroes and mulattoes, but chiefly the descendants of the ancient Peruvians. The descendants of the Peruvians are tolerably industrious agriculturists, manufacturers, and fishermen. The coasting trade in the balsas is also carried on by them. They speak the quichua or language of the Incas. The tribes that inhabit the plains live chiefly amid the forests, and along the rivers.

Estimated number of inhabitants—230,819 whites; 848,846 Peruvians; 323,782 Mestizoes; 64,878 mulattoes; and 31,628 slaves: total, 1,499,953.—Distributed as follows in the departments.

But this and all other estimates of the population we consider vaguely calculated, though probably as near an approximation to the number as can be obtained, without taking a regular and correct census.

Of the white, or population of European races, we can say little more than will be found hereafter in the account of Lima. Of their general incapacity, until the people become more intelligent, and public men more virtuous, we have unfortunately too abundant proof.

The most recent description of the population of Peru is drawn up by Von Tschudi. He possibly tells us what he considers true; and other writers unhappily corroborate his assertions, we believe, however, there are many exceptions to the general rule. We extend these exceptions even to all the other states of the Spanish American republics; and the following remarks are, we believe, as applicable to the one as to the other of these states. Of the aboriginal race, what is referable to Peru may be, with little variation, extended to Bolivia, Ecuador, and part of New Granada.

Von Tschudi's account of the state, and his opinion of the prospects, of Peru, do not certainly convey much that is satisfactory, nor much good to hope for. Its moral degradation is significant in the decline of its population, which has been continually diminishing since the establishment of its independence. A great region, which contained an enormous population at the period of the conquest, numbered, according to what was termed the census of 1835, less than 1,400,000 inhabitants, not more than formerly inhabited the department of Cusco alone.

"Not less remarkable," he says, "than the number of illegitimate children (860) is that of the new-born infants exposed and found dead (495). These afford the most striking proofs of the immorality which prevails in Lima, especially among the coloured people; to them belong nearly two-thirds of the illegitimate births, and fully four-fifths of the children cast out to die. There is reason to suspect, though it cannot be posi-



tively proved, that no small portion of the latter suffer a violent death by the hands of their mothers. When a dead child is picked up before the church of San Lazaro, or in the street, it is carried without a word of inquiry to the Pantheon; frequently it is not even thought worth while to bury it. I have seen the vultures dragging about the sweltering carcasses of infants and devouring them in the populous streets. . . . On comparing the lists of births and deaths from 1826 to 1842, I satisfied myself that the annual excess of the latter over the former averages 550."

The causes of the decrease of population are ascribed partly to earthquakes, epidemics, and civil wars; and to the corruption of the national character, chiefly aggravating the calamities of the people. All the degraded features of Mexican character, all the public and private vices bequeathed by the Spaniard to his colonial descendants, present themselves, according to Tschudi, in Peru in exaggerated deformity. The white Creoles are described as a gross, sensual, slothful race, with, however, some generous qualities. The men are tall and well-proportioned, but exceedingly effeminate, with, he says, features that might be thought handsome, but for the expression stamped upon them by low vices and sensuality.\*

The women of Lima are described as far superior to the men, both corporeally and intellectually; they are affectionate mothers, though their conduct in other respects is any thing but exemplary. It is not for the sake of pleasing their husbands that they cling, with invincible obstinacy, to the use of their national walking garb, the *saya y manto*, in which they take their walks in the streets, quite secure in that disguise from detection, even by the most jealous scrutiny. The veil is inviolable; any one who should attempt to take off a woman's *manto* would be immediately attacked by the populace. The lives of these ladies comprises two phases: in the bloom of beauty their time is divided between "doing nought and naughty doings;" when their charms are on the wane they take to devotion and scandal.†

\* "Not that they are wanting in natural abilities, but these are not sufficiently developed by their very imperfect education, and their inveterate indolence prevents them from making good the deficiencies of their early years in after-life. They seldom rise above the sphere of every day matter of fact, and they are ignorant of almost every thing that lies beyond the narrow circle of their town, or at most of their district. I have often been astonished at the gross ignorance displayed by what were called well-educated Peruvians, respecting the position, extent, physical constitution, and the productions of their native land. Incredibly as it may appear, it is a positive fact that a Peruvian minister-of-war could not tell either the number of the population or the area of Peru, and maintained with the utmost pertinacity that Portugal formed its eastern boundary, and that one might travel thither from Peru by land. Of past history they know little more than the name of Napoleon; but in talking of him they make the most ludicrous jumble of events, places, dates, and persons. For instance, a gentleman of high rank, who was universally reputed to be a very learned man, once related to me at full length how Frederick the Great drove Napoleon out of Russia."

† "A young lady of Lima rises late, dresses her hair with orange or jasmine flowers, and waits for breakfast, after which she receives or pays visits. During the heat of the day she swings in a hammock, or reclines on a sofa, smoking a cigar. After dinner she again pays visits, and finishes the evening either in the theatre, or the *Plaza*, or on the bridge. Few ladies occupy themselves with needle-work or netting, though some of them possess great skill in those arts. . . . The pride which the fair Limenas take in their dainty little feet knows no bounds. Walking, sitting,

Of all the coloured inhabitants of Lima the free negroes are, in Von Tschudi's opinion, the most hopelessly depraved; and next to them in immorality and villainess are the Zamboes. The mulattoes display better mental qualities; the Mestizoes are little inferior to the white Creoles. The Mestizoes look down on the Indians with contempt, which the latter return with unforgiving hatred. Von Tschudi and others are of opinion that the degenerate descendants of the Spaniards will be exterminated by the aborigines. The first edition of Garcilaso de la Vega's "History of the Incas" was seized and burnt by the Spanish government, "because it contained a prophecy registered in the temple of Cusco long before the arrival of the Spaniards, and which announced the conquest of the kingdom, but added that the Incas would be restored to their throne at some future time by a people from a country called *Inclaterra*." The Indians made fierce attempts in the latter part of the eighteenth century to throw off the Spanish yoke, under Tupac Amaru, a descendant of their Incas. They were vanquished at last, it is said, by Spanish gold, but not until nearly 100,000 Spanish and Peruvian lives had been slaughtered. When the war of liberation broke out, the aboriginal races were easily persuaded to join.

"But," Tschudi says, "it is a great mistake to suppose that the native Indians made common cause with the Creoles against the Spaniards for the purpose of bringing about the present form of government; for their real object was to shake off the foreign yoke, and establish a dynasty of their own, after the pattern of their ancestors. It was not a

or standing, swinging in the hammock, or lying on the sofa, they are ever watchful to let their tiny feet be seen. Praise of their virtue, their understanding, or their beauty, sounds not half so sweetly in their ears as encomiums bestowed on their pretty feet. They take the most scrupulous care of them, and avoid every thing that might favour their enlargement. A large foot (*Pataza Inglesa*, 'an English foot,' as they say) is an abomination to them. I once heard a beautiful European lady deservedly extolled by some fair dames of Lima, but they wound up their eulogies with these words:—'Pero que pie, valgame Dios! parece una lanca!' (but what a foot; good heavens! it is like a great boat!) and yet the foot in question would by no means have been thought large in Europe. . . . They have great penetration, sound judgment, and very correct views respecting the most diversified affairs of life. Like the women of Seville, they are remarkable for their quick and pointed repartees, and a Limenas is sure never to come off second best in a war of words. They possess a rare firmness of character, and a courage not generally given to their sex: in these respects they are far superior to the dastardly, vacillating men, and they have played as important a part as the latter (often one much more so) in all the political troubles of the country. Ambitious and aspiring, accustomed to conduct with ease the most intricate intrigues, with a presence of mind that never fails them at critical moments, passionate and bold, they mingle in the great game of politics with momentous effect, and usually turn it to their own advantage, seldom to that of the state.

"All these characteristics were combined in a high degree in the person of Dona Francisca Subyaga, the wife of Don Agustin Gamarra, formerly president of Peru. She was accused, indeed, of having been the main cause of the unhappy condition of Peru at the period of Gamarra's rule, but I believe that the real source of the evil lay in her husband's weakness and cowardice. When Gamarra and his troops were pelted with stones by the populace of Lima, in 1834, and he stood whining in the Plaza Mayor, not knowing what to do, Dona Francisca snatched his sword from his side, put herself at the head of the troops, and commanded a well-ordered retreat, the only means by which it was possible to save herself and the remains of the army. A looker-on having ventured to make some offensive remarks on her conduct, she rode up to him and told him, that when she returned she would have a pair of gloves made out of his skin. She died of epilepsy a few months afterwards, in exile in Valparaiso, otherwise she would certainly have fulfilled her threat four years afterwards, when things took a favourable turn for her party."—Tschudi.

republic they desired, but a monarchy, and a king chosen from the sacred family of their Incas. Of this the leaders of the revolutionary party were well aware, and they craftily affected to acquiesce in the designs of the Indians, and to labour for their fulfilment. Imperfectly acquainted with the true nature of the liberation war, in which they saw white men fighting against white men, the Indians turned their weapons against all *Pucacuncas* (pale faces) and Misisis, and killed Spaniards and patriots indifferently as they fell in their way. Their exasperation rose to such a pitch that all who were not of Indian blood were obliged to fly from several provinces, even though they were the most vehement foes of the Spaniards. In *Janja* the Indians swore they would not leave a white dog or hen alive, and they scraped the very whitewash off the walls of the houses. They carried sack-loads of white people's heads every morning to the market-place, and ripped up the bellies of living Spaniards 'to see how many yards of guts a Godo had,' (Godo is their nickname for a Spaniard.) When General Valdes crossed the river of Janja with a squadron of cavalry, and attacked the Indians assembled at the village of Ataua, the latter disdained to save themselves by flight; but eating the lances of the soldiers, they thrust them into their own breasts, crying out, *Matame, Godo!* (kill me, Godo!) It seemed as if they hated the foe too much to deign to fly before them. The bodies of 2000 Indians covered the field.

"The provisional government of the patriots reinforced their armies by levies in the conquered provinces. This was the first time the Indians were employed as regular soldiers, and they soon acquired great renown for their coolness and their incredible power of endurance. It was but in few districts they came forward as volunteers, elsewhere they were forced conscripts, and they deserted whenever they had an opportunity."

After the expulsion of the Spaniards, the condition of the aboriginal race was very little improved; some oppressions were removed, new ones were extended to them, and they now remain slaves in the land of their fathers. Is it to be supposed that he should not cherish hatred of all who are not of his own race? It is said by Tschudi that—

"In most of the southern provinces the Indians assemble at cock crow on certain days in the hut of the village senior, or of the cacique, who relates to them the history of the Incas, the deeds of their descendants, and the insurrection of the unfortunate Tupac Amaru; inculcates upon them hatred of the *Pucacuncas*; assures them that the rule of their kings will be restored; and sets before them their carefully preserved portraits. These traditions and prophecies will assuredly not remain without effect. The arbitrary proceedings of the government, and the conduct of the Creoles, who treat the Indians more as brutes than as men, are stretching the cord to breaking. The Indians will once more arouse themselves and begin a war of extermination, as under Tupac Amaru, but with more success; after a fearful contest they will win back their native land, and restore their old constitution, with some modifications, perhaps, to suit existing circumstances, but all the other races will have fallen victims to their merciless vengeance."

The prophecy is, we consider, one of those accidents which, like many other oracles, acquires credence from events causing a probability of realising a similar effect. Nor do we believe that a restoration of aboriginal sovereign power would last if it should suppress Spanish republican domination. But when we consider what has been effected by the Indian Carrera in Guatemala, we must hesitate in our judgment, and the remarks of Von Tschudi on this subject are not to be passed over. He says,

"The Indians have made immense progress since the liberation war; they are acquainted with the use of fire-arms and military manœuvres, and *twenty years of uninterrupted civil war have kept them constantly practised in regular campaigning.* Most of

the fugitives from the numerous lost battles escaped with their arms, and these they keep carefully concealed. They are perfectly acquainted with the art of making gunpowder, large quantities of which they prepare and consume in fireworks at all their great festivals; their mountain valleys yield the materials in abundance.

"In 1841, I found eighteen regulation muskets in a miserable little village on the verge of a montaña of central Peru, in the hut of an alcalde where I resided for some days. When I asked him off-hand to what end he kept so many weapons, he answered me with a furtive side-long look, 'that there would come a time when they would be useful.'

"The public functionaries and the Mestizoes fail not to add perpetually to the accumulated fuel, which needs but a spark to burst into a devouring flame. So soon as the signal is given at any one point, the Indians of all Peru will gather with the speed of the wind under the banners of their leaders; but I believe that none but a man like Tupae Amaru, of imposing corporal and mental qualities, and of the royal lineage, will be able to lead the insurrection to a successful issue; and such a man will be once more forthcoming. What means of resistance can the government command, since its few troops consist for the most part of discontented Indians, who are ready at any moment to desert the hated service, and fight for their own interests? Even the most strenuous aid that could be afforded by European ships of war, would suffice at most to keep some harbours on the coast. The very first onset of the insurgents would be so terrific, that any junction between the Creoles and Europeans would be almost out of the question; and how small is their number in comparison with that of the Indians of pure blood!

"The character of the Peruvian Indian is uncommonly sombre: it was not so of yore, to judge from the lively delineations of the oldest writers on the country; but 300 years of tyrannous wrong have marked it with this hue. It is strikingly apparent in their songs, their music, their dances, and their whole domestic economy. Their favourite instruments are the *pututo* and the *jaina*. The former is a great conch shell, with which they produce a dismal music to accompany their mourning dances; in former times it was used at royal obsequies, and now it is sounded almost exclusively on the solemn days of mourning for the fallen native monarchy. The *jaina*, which appears to be a more modern invention, is an extremely simple kind of clarinet, made out of a large reed. The tone is thrillingly sad, unlike that of any other known instrument, and of almost marvellous effect. The wildest horde of Indians, in the uproar of debauchery or in the fiercest broil, grow still, as if by enchantment, if suddenly they hear the notes of the *jaina*, and mute and motionless as statues, they hang in rapt attention on the magic melody. A tear will steal into the Indian's hard eye, that before, perhaps, was never moistened but by intoxication, and the sobs of the women are the only sounds that disturb the almost unearthly music. The sad strains of the *jaina* awaken a nameless, vague yearning, and leave behind them for days a painful void; and yet the magic tones are always heard again with unabated eagerness."

Dr. Smith's remarks on the aborigines, though less sanguine, are also remarkable.

Tangur, in the department of Junin, is one of those Indian villages so common on the elevated slopes which overlook temperate valleys in the interior of Peru. In this village a curate, who for several years visited it, stated to him that there were then two distinct municipalities, each possessing its separate church and magistrates.

The aborigines of each municipality speak the same Quichua language, but do not associate together, nor do they even hold their religious festivals on the same day. The origin of this separation of interests, according to tradition, is as far back as the time of the Incas.

"When," according to Dr. Smith, "some convicts, ordered from Quito, settled at this place, and formed a distinct family, which has here subsisted since that remote

period, without ever mingling its blood with that of its neighbours, or entering into communion or alliance with any other people. This is the more remarkable, as it is the ordinary practice in other remote villages of the interior, for the whole body of men to co-operate in any great work, such as constructing bridges for their common good, or building houses for the convenience of individuals; on which occasions one party conducts stones and turf, another builds the walls, a third conveys timber from the distant woods,\* and a fourth cuts and lays on the thatch, &c. The unanimity in this case, and the want of it in that of Tangur, are equally characteristic of that love which the Indian entertains for the usages of his predecessors in all things. If the general revolution has been in any degree useful to the poor uninformed Indian of Peru, who has already sunk from the short-lived excitement of patriotic enthusiasm into the dejection of a military despotism—if it has really improved his prospects, it has been by rousing him, for a while at least, from his wonted apathy to the general concerns and conveniences of life; opening to his view a wider range of imitation and desire, and thus breaking in upon the hereditary routine of his customs and habits, to which, till now, he has adhered with the unvarying constancy of mere instinct."

The christianised Indians of the Inca dynasty, whose native tongue is Quichua (we do not at present speak of the half-christianised Pano, and other yet unsettled tribes of the Montana), are said to be an indolent race; but it is well-known that their exertion increases as the prospect of bettering their condition expands, and that in general their labour is only conducted in a slothful manner when it is compulsory, or to themselves unproductive. When they labour by "*tarea*," or piece-work, and are sure of their wages, they work remarkably well. On their own little farms they are laborious; and if the fruit of their industry were not a temptation to the revenue exactors, they would be more constantly labouring. Dr. Smith truly says,

"It is those who tyrannise over them, who accuse them of laziness, duplicity, and natural perverseness of disposition. Of such persons we may be allowed to ask, 'Have they ever afforded the Indian any rational encouragement to honesty and industry? Have they ever, by fair dealing, persevered in the experiment of deserving the confidence, of conciliating the affections, or of calling forth the kindly sympathies of these humbler sons of the soil? What virtue, except patience, were they permitted to disclose under Spanish oppression (would it were mitigated under the patriot system), when their masters supplied them with the necessaries of life just on what terms they pleased, and when the Indians could realise no property, however much they redoubled their toil, for in general the fruit of their labour was not their own?'"

The Peruvian aborigines are for the most part an agricultural people: they live more by tilling the ground than by pasturage or other means.

"Many of the modern villages in the temperate climate of the interior were, not many years ago, large farms, possessed by Europeans or their Creole descendants; but the labourers, set free at the revolution in consequence of the confiscation of the goods and property of their fugitive or ruined masters, have continued to cultivate the land for their own maintenance, till by degrees their families have swelled into villages, and at length assumed the important character of municipalities. With a few years of undisturbed peace, and exemption from undue exactions, small villages may thus arise and become considerable towns, wherever the locality happens to afford sufficient scope for

\* As trees of sufficient size for the purposes required are not always at hand, we have seen near a hundred men exhaust their strength in dragging a tree by the means of lassos from deep ravines and hollows. This waste of power might be easily avoided by the help of the pulley, with which they are unacquainted; but they show great skill in the application and management of the lasso, and, when arranged for the tug, their efforts are roused by a song, of which the chorus is "*Huasca runa!*"—Men, to the lasso!—*Smith's Peru.*

cultivation. But on the brow of agricultural industry, a piece of ground subsistence becomes raries must seek

The arts are with the exception of trousers or breeches poncho, with a warm woollen shawl, indispensable coverings, impediments to occasionally desolate cold regions, and which intervene prevalent as at encountered. L

tion among all cl  
"Whatever be such fountains of tion; and thought Indian family, yet them; and it is a from their more c punished, and felt

Incessant war rigines of Peru, and manufactory become an establishment licentiousness, domestic habits.

have, since the d dured oppression domestic tenderness feelings are lame In the latter con leads or drives th peaceful freedom or cultivated their relates some inte

serve in the *Patr*  
"In a hospital, a sentence of Spani treme instances, de their spirits. We

cultivation. But as it often occurs that the Indian hamlet is erected on a pinnacle, or on the brow of a hill, around which there is but little suitable soil for the spread of agricultural industry, the consequence is that the father divides and subdivides the same piece of ground among the rising members of his progeny, till at length the means of subsistence become too scanty for the support of the whole family, and, the supernumeraries must seek employment in the mines or elsewhere, as they best may."—*Smith's Peru*.

The arts are little needed by Indians who construct their own huts, and who, with the exception of coarse felt hats, make their own clothes, such as wide trousers or breeches open at the knee, a shirt, a vest, a jacket, and over all a poncho, with sandals of raw hide. In cold localities, as Cerro Pasco, they wear warm woollen stockings and a jacket; not omitting the poncho, which is the indispensable covering by day as well as by night throughout the Sierra. The impediments to the increase of the population of the aboriginal race are the occasionally destructive effects of epidemic diseases, and among the mines in cold regions, an excessive use of spirituous liquors. In the temperate valleys which intervene between the coast and the Cordilleras this vice is by no means so prevalent as at the mines, where money circulates, and all temptation is to be encountered. Licentiousness is usually stated as a further source of depopulation among all classes and castes in Peru: but Dr. Smith avers that,

"Whatever be the true explanation of the fact, we think that evils springing from such fountains of impurity show themselves comparatively little in the Indian constitution; and though strict regularity of conduct cannot be claimed on the part of the Indian family, yet the modesty of their ancient *mamaconas* is still remembered among them; and it is a characteristic which to this day honourably distinguishes the Indians from their more cultivated masters, that with them conjugal infidelity is discouraged, punished, and felt to be a crime."

Incessant warfare and anarchy are as destructive and desolating to the aborigines of Peru, and to the prosperity of the country, as was that of the mines, and manufactories or "obrages," under the Spanish rule. A standing army has become an establishment, as an instrument of despotic and military power, and licentiousness, destroying the true sources of population, the domestic virtues, and domestic habits. It is remarked of the aboriginal Peruvians, that although they have, since the discomfiture of their last bold attempt under Amaru Tupac, endured oppression with silent meekness, they are tenderly alive to feelings of domestic tenderness, and to the natural ties of kindred or of country. These feelings are lamentable, when they are violently seized upon to recruit the army. In the latter condition, wherever the will of the military usurper of the day leads or drives them, they are known to sigh and mourn over the loss of the peaceful freedom which they enjoyed previously,—when they herded their flocks or cultivated their maize, pumpkins, and other simple articles of food. Dr. Smith relates some interesting facts respecting the Peruvians, who were compelled to serve in the *Patriot* (?) army. He says:

"In a hospital, on the coast, we have seen some of these poor fellows unable to speak a sentence of Spanish to the physician who prescribed for their relief; and, in a few extreme instances, despair sunk the powers of life, and a hopeless love of home exhausted their spirits. We have seen one very young lad thus affected who refused food and



medicine, until in silent sorrow he expired, a victim to nostalgia, or a love of home, and a broken heart. These hapless beings, whose devotedness to early attachment and associations bespeaks the warmth and fidelity of their affections, though cherished under a cold and apparently a passionless exterior, we found to be indeed reserved, but sagacious; and, when not under any unusual excitement, their minds, though not cheerful, were serene. Their exterior mien always struck us as solemn, and even sad; but this may be partly the effect of the awfully grand and sublime scenery so familiar to their view, which imparts a solemn and contemplative turn to the thoughts of the mountaineer, and influences his moral feelings in such a manner as stamps a certain air of mental gravity on his general deportment and expression. As an individual, the Indian is timid, and he will sooner take a cuff than give one; but when they assemble for mutual support, then indeed they are seen to fight most valiantly, and, like tame oxen, when the blood of one of their number is shed, they all become fearfully courageous. Bold and bloody battles we have seen between strong parties of the native miners in Cerro Pasco, armed for the combat with slings, stones, and clubs. At festivals, too, when roused by drink or enraged by jealousy, they lacerate and maul each other; and the meek-looking, dumpy Indian woman becomes equally exasperated and vehement if in her quarrels any one should cut away a tress of her long and coarse black hair; for the cutting of these tresses is an odious mark of female dishonour, to which women, of every caste in the land—except the woolly-headed blacks and mulattoes, on whom nature has not bestowed these ornaments,—are most acutely and painfully sensitive.\*

“From the beagle courage of the Indian, who, like these gentle animals, fights better in company with others than singly, his military character stands very high; and a regiment of Indians when conducted by gallant officers, as was the case during the war of Peruvian independence, are sure to prove indomitably brave and hardy.”

It is a well-known fact that the dark Zamboes of the sea-coast region, when marching as soldiers, and driven onwards up the Sierra, will sink under fatigue, cold, and privations, which are never experienced in the warm and humid low districts. The native Peruvian, with a *pouch full of coca*, and a bag of roasted maize, marches boldly over the heights, and along precipices as steep as any on which the llama can maintain its footing.

In each village in the mountain valleys, the whites and Mestizoes have “padrinos,” or protectors, of their own caste, holding some authority as captain of volunteers, governor, or *alcalde*, or more subordinate post, but the Peruvian or Inca native, who cultivates a patch of land, and who labours quietly to rear his family, is liable to and experiences constant oppression. To recruit the armed bands of a Gamara, or other military usurper, the natives of Inca race are torn from their homes or dragged from the caves and fastnesses where they have sought concealment. This cruel injustice is practised towards native races in all the Spanish republics.

Every new levy of conscripts is bound like galley slaves, “and then driven along,” says Dr. Smith, “hopeless and helpless, from the recesses and glens of the interior to the coast, or elsewhere, as circumstances may require, there to die of ague or dysentery, or, if they survive the usual effects of great changes of climate and diet, to be harshly trained for the exercise of war.”

The sixth article of the constitution of Peru suspends the rights of citizenship

\* It was a punishment which in certain cases the law of Spain inflicted upon female delinquents, to cut off their hair, and sometimes shave their eyebrows. This, we understand, was done by the common executioner,—hence the sense of disgrace.

to the notoriety  
without causing  
conduct. The  
sion is inflicted

“mal casado,  
married by a  
be punished in  
practice of his  
in an union

ceremony is, he  
pay the experie  
must first be  
difficult to pro

knife,—the to  
sibility for his  
lowest rate of  
him in the R  
imitate the C

worthy of imi  
to his consci  
nation, though  
It requires  
from which ev  
professes not  
non-Catholic n

In order to  
labour is mort  
for the remain  
the burden un  
sions imposed  
require a separ

They are,

\* “The coca le  
to time to renovat  
fresh himself by m  
about his person  
tendency of the c  
when fresh and g  
enables the Indian  
degree, with appar  
limbs, and, what is  
rence; since, livin  
persons accusome  
all of whom, whe  
of witnessing a sin  
Smith's Peru.

to the notoriously vagrant, the gambler, the drunkard, and the married man who, without cause, abandons his wife, or who is divorced on account of his own misconduct. The rich or influential can easily evade this law, but a peculiar oppression is inflicted on the Inca, who is arrested on the alleged ground of being "mal casado," or cohabiting with a woman to whom he has not been previously married by a Roman Catholic priest. It is not impartial justice that he should be punished in this manner for a delinquency which is almost authorised by the practice of his superiors. These poor mountain Incas join together, at an early age, in an union as binding as a marriage is by a Roman Catholic priest; the latter ceremony is, however, not evaded by the Peruvians, when they can either afford to pay the expense, or avail themselves of the opportunity. But to do so the priest must first be paid *his fees*. The poor agricultural Peruvian of the Sierra finds it difficult to provide himself with his coca,\* a hoe, and a maschetto, or chopping-knife,—the tools that he usually works with. It is, therefore, almost an impossibility for him to save as many dollars as would enable him to pay even the lowest rate of marriage fees. Not being able to pay the priest for marrying him in the Roman Catholic ceremonial, he thinks it can be no great harm to imitate the Christians of Spanish race around him, whose example ought to be worthy of imitation: and, ignorant of the language which Scripture addresses to his conscience, he contracts a marriage sanctioned by the custom of his nation, though not by the Catholic religion—for *this he is outlawed!*

It requires, at the same time, great labour for him to pay the capitation tax, from which even the superannuated are not always exempt; yet the treasury professes not to compel the infirm and aged to pay this odious tax. The non-Catholic married outlaw is certainly not exempted.

In order to pay this tax they are often obliged to borrow, for which their labour is mortgaged, and they are in consequence often virtually made slaves for the remainder of life. After death the sons are made to take upon themselves the burden under which the father sank into his grave. To recapitulate the oppressions imposed upon, and the sufferings endured by, the Peruvian Incas, would require a separate work.

They are, without any protection, the victims of arbitrary petty governors

\* "The coca leaf is to the Indian of the interior a necessary of life, which he uses from time to time to renovate his energy; in the intervals of labour he often sits down to *chaccha*, or to refresh himself by masticating coca seasoned with a very little quick-lime, which he always carries about his person in a little gourd. According to the Indian, the lime counteracts the natural tendency of the coca to give rise to visceral obstructions. Used in moderate quantity, the coca, when fresh and good, increases nervous energy, removes drowsiness, enlivens the spirits, and enables the Indian to bear cold, wet, great bodily exertion, and even want of food, to a surprising degree, with apparent ease and impunity. Taken to excess, it is said to occasion tremor in the limbs, and, what is worse, a gloomy sort of mania. But such dire effects must be of rare occurrence; since, living for years on the borders of the Montana, and in constant intercourse with persons accustomed to frequent the coca plantations, and with Indian yanacones or labourers, of whom, whether old or young, masticated their favourite leaf, we never had an opportunity of witnessing a single instance in which the coca-chewer was affected with mania or tremor."—Dr. Smith's Peru.

alcaldes, village captains, and military despots, who are destroying this splendid country. The Inca race, which forms the great majority of the Peruvian population, are insecure in their persons and property; they are forced to be submissive in character, by being driven to degraded morals; when torn from their homes to become the vassals of civil and religious bondage.

The curates, who reside in the mountain valleys, are aware of the feelings cherished by the Peruvian race, who believe that the time will arrive when the aboriginal inhabitants of the hills or mountain regions of Peru shall be made to know their own political rights and physical strength,—that they will then be commanded by bold and sagacious chiefs of their own race, and that they will successfully avenge their wrongs on the "advenedizos" (exotics), their white oppressors.\*

There are powerful tribes of independent, and unconquered, aboriginal nations in the more remote parts of Peru, Bolivia, New Granada, Venezuela, the upper parts of Brazil, and the country watered by the Rio Plata, and the Amazon and the tributaries of those rivers. They are in very different circumstances to the conquered nations. All would join in extirpating the Spanish race. But they do not as yet possess the intelligence or the spirit of organisation.

## CHAPTER XXI.

### AGRICULTURE AND LIVE STOCK.

THE temperate climate of the *Valles* admits of the growth of European grain, maize, and rice; the grasses and fruit trees of Europe succeed; sugar, wine, and distilled brandy constitute articles for home use and for export. In the elevated districts of Montana the cerealia and fruits of Europe are grown, and the valleys produce tropical products: the forests on the eastern declivity of the Andes, yield cinchona bark, copaiva balsam, copal, wax, yellow and black; indigo grows spontaneously. The Indians of the plains collect from the forests vanilla, sarsaparilla, copaiva, copal, caoutchouc, and several gums and resins for export.

*Live Stock.*—Cattle, mules, and horses are reared, chiefly on the extensive pasture grounds along mountain slopes. On the elevated ranges and table-lands

\* "The whites have already an example of retribution in La-paz, where every white man was massacred. The Indians are said to indulge in the hope of yet seeing a prince of their own race on the throne; and such has been their well-founded and now habitual mistrust of the whites, that they have never revealed where all their own treasures and those of the Incas, which were buried after the death of Atahualpa, are to be found: This is a secret to every one but a chosen few of the caciques. A few years before the commencement of the war of independence in Peru, a rising took place among the Indians of some of the inland provinces, under a cacique named Pomacagna; but this insurrection was soon suppressed. The fact of Pomacagna's being acquainted with the hiding-place of the regal treasure alluded to, and his offer to reveal it to save his life, was not believed by the unrelenting Ramires, and he was shot."—*Smith*.

of Titicaca  
seventy per  
Agricultu  
rate than im  
the descript  
parts. The  
tricts. It a  
valley and t  
ject to frost  
considering  
las, Huanuca

The agric  
its rich and v  
fig, and alo  
Dr. Smith, w  
vian agricultu

"The field  
advantage of w  
thought of; a  
year under cro  
tile, in so favo  
out their large  
tomed routine,  
rudest kind. T  
wood, without n  
dexterity. The  
piece of thong,  
ficially. Where  
instead, a share  
have, properly s  
have seen them  
upon it to mak  
rienced the adva  
after it had got  
handled hoe, wh  
weeding the can  
we have seen som  
flat, and round st  
its centre by dim  
they fixed a long  
work of 'cuspidia

Lucern or al  
cattle and the  
The grass is cu  
day, but at night

Potato-grow  
with long handle

of Titicaca and Pasco, llamas are used as beasts of burden; and each carry about seventy pounds. Sheep are pastured in the colder districts.

Agriculture is not only in a rude state, but it would rather appear to deteriorate than improve since the Peruvian independence of Spanish domination. In the descriptive sketches of the country we have noticed the cultivation of some parts. The valley of Huanuco, is one of the most productive maize districts. It also produces wheat, beans, and other vegetables and grasses. This valley and the plains of Lagamarca, and other rather elevated districts are subject to frosts which occasionally injure the crops; although the wheat crops, considering the mode of culture, are generally good. Sugar is produced at Huylas, Huanuco, and other places.

The agriculture of Huanuco, though alluring to the eye, which only views its rich and waving fields enclosed with fences of mud, and hedges of the Indian fig, and aloe or maguey plants, is in every way defective as a branch of industry. Dr. Smith, who practically made himself acquainted with the subject of Peruvian agriculture, informs us,

"The fields owe their luxuriance to nature rather than to man, except in the single advantage of water, which he often directs and applies to them. Manure is a thing never thought of; and the ground seldom requires it, though we see the same spot year after year under crop; but much of the soil which is considered poor might be rendered fertile, in so favourable a climate, if the people would only take the trouble of cleaning out their large cattle-pens once a year; but this would be to diverge from their accustomed routine, which they dislike to forsake. The implements of husbandry are of the rudest kind. The plough, which is slight, and single-handed, is constructed merely of wood, without mould-board, which we have seen a one-handed person manage with perfect dexterity. The ploughshare is a thick iron blade, only tied when required for use by a piece of thong, or lasso, on the point of the plough, which divides the earth very superficially. Where the iron is not at hand, as frequently happens, the poor peasant uses, instead, a share made of hard iron-wood that grows in the Montana. Harrows they have, properly speaking, none; they sometimes use large clumsy rakes instead; and we have seen them use a green bough of a tree dragged over the sown ground, with a weight upon it to make it scratch the soil. In room of the roller, of which they never experienced the advantage, they break down the earth in the field intended for cane-plants, after it had got eight or ten ploughings and cross-ploughings, with the heel of a short-handled hoe, which they call 'lampa'; a tool which they use with great dexterity in weeding the cane-fields and clearing aqueducts. For smoothing down the clods of earth, we have seen some Indians use a more antiquated instrument. It consisted of a soft, flat, and round stone, about the size of a small cheese, which had a hole beaten through its centre by dint of blows with a harder and pointed stone. To the stone thus perforated they fixed a long handle, and as they swung it about, they did great execution in the work of 'cuspiando' or field-levelling."

Lucern or alfalfa is daily cut down, and used green to feed the numerous cattle and the oxen for the plough and sugar-mills. The scythe is not used. The grass is cut with a sickle. The cattle are fed on irrigated pastures during day, but at night with cut grass in corrals or pens.

Potato-ground is broken up on the face of steeps with deep narrow spades, with long handles. In the same manner the soil is turned up by those who have

neither plough nor oxen, for maize on the temperate flats on the hill-sides, and in the thickets near mountain streams, where the soil is usually fertile, and materials for enclosing abound. Holes are made in the ground with a sharp-pointed stick, where the seed is dropped secure from birds, and when planted in virgin soil, it yields a luxuriant harvest. The white-grained maize is sown in preference to the yellow (morocho), as it makes, when toasted, the best "ennela," which the poor Indian uses instead of bread; when boiled it makes the sweetest "mote," or maize simply boiled; it is also said to yield the most agreeably-tasted chiea, or beer, which the Peruvians brew in their huts, whenever they have a little surplus maize. They also make a kind of beer from the fermented juice of the maize-stalks which they press between small wooden rollers. Cattle are also fed on dry maize-leaves and stubble, which are considered more nutritious than either lucern or the tops of the sugar-cane.

*Aji*, or *pimento*, is generally cultivated around the Indian dwellings and gardens in the warm valleys, and with it they season nearly all kinds of food.

The sugar-mills in the valley of Huanuco are, the greater number of them, made of wood, and moved by oxen. On the larger estates brass rollers are used; but with a single exception, on the estate of Andaguaylla, where Dr. Smith was concerned in erecting a water-mill for the purpose of grinding sugar-cane, the proprietors adhere to the old practice of working with oxen by day and by night throughout the year, barring accidents, and feasts or holy-days. He says,—

"The beautiful hacienda or estate of Quieacan is a model of industry and method, after the fashion of the country; and the most distinguished family of Echegoyen have, in Colpa-grande, the finest cane-estate, as far as we know, in the interior of Peru. It extends for nine or ten miles along the fertile banks of the river, from the city of Huanuco towards the ascents that lead into the Montana.

"Respecting Huanuco," he continues, "although the principal city or capital of the department to which it belongs, we have to observe, that the consumption of its agricultural produce, as well as its own internal prosperity, depends on the mineral seat of Cerro Pasco. When the population of Cerro rises to 10,000 or 12,000, every article of Huannco produce is in high demand; but when, from any cause, the mines are not wrought, or when these are inundated from defective drainage, and the hands employed in working them are fewer in number, the Huanuquenos and other neighbouring agriculturists are greatly discouraged or actually ruined; because, deprived of this outlet for their produce, they cannot undertake the expense of sending sugar and spirits on mules to the coast. The consequence is, that they are frequently poor in the midst of plenty; the owners of extensive herds of sheep on the high pasture-lands, whose wool is of little value to them, as it cannot pay for mule or llama carriage to the coast; and the scanty produce of the looms of the interior have little estimation, as the ruined 'obrages,' or manufactories, now amply testify. The shuttle is, moreover, nearly put at rest by the cheaper articles of warm woollen as well as cotton clothing continually introduced from the stores of our English manufacturers."—*Smith's Peru*.

A staple article, supplied by Huanuco to Cerro Pasco, is the *coca-leaf*, from the Montana, distant about fifteen leagues from the city. The indigo growers in the contiguous Montana have nearly forsaken its cultivation from want of funds or enterprise.

Much of the fruit of the Huanuco orchards is eaten at the tables of the in-

habitant of Cerro; and in the convents are made excellent sweetmeats, highly valued, in the surrounding country, as presents rather than as articles of commerce.

Several lands formerly belonging to convents were, after the revolution, appropriated as endowments of the college of Huanuco.

The Montana regions, which are watered by the Huallaga, Ucayali, Marañon, and their numerous tributaries, are but very imperfectly explored. They combine the most fertile but uncultivated soils in the valleys.

From May to November the sun shines powerfully in the Montana, and consequently the soil, where it is cleared of wood—as in the valley of Chinchao—becomes so dry that its surface cracks and opens for some depth, but underneath it retains its humidity, and requires no irrigation. From November to May it rains sometimes for six or seven days without intermission.

In the rivers of Peru alligators, tortoises, and a variety of fish abound. The manatee, sometimes called *pexobuey*,\* feeds among the grass on the banks of the rivers.

The forest productions of the Montana, considered as articles of commerce or usefulness, are chiefly, cedar, and chonta or ebony, mahogany, walnut, and almond-tree. Edible herbs and roots, except the potato and yuca, are little cultivated; but coffee, plantains, and sugar-cane, of which a variety called the blue or azul grows luxuriantly. The sugar-cane comes to maturity earlier than in other parts of Peru, and yields an annual crop at a very low cost of production.

The fertile valley of Chinchao is renowned for its *coca* plantations. Some farms in Huanuco cultivate frijoles, or beans, for the use of the *coca*-gatherers: rice is also grown along the low rich banks of the great rivers, and maize is cultivated, wherever it will ripen as a necessary of life.

In the Montana, and in other parts of Peru, *chicha* is made from maize, but the natives here make a drink called *másata*, not known in more civilised parts of the country, produced by chewing the yuca or maize,† &c., and then leaving it to ferment, when, according to the quantity of water added to it, the fermented juice will be found of greater or less intoxicating power.

Indigo and tobacco is of Montana growth.

Cotton grows almost naturally, and requires no artificial assistance for its luxuriant growth. It is spun and wove into cloths of various texture by the Indians. Lemons, limes, oranges, citrons, and other cooling fruit, are also productions of those parts.

The pine-apple is very abundant, as well as of delicious flavour, though it

\* From *pexe*, fish. *buey*, ox.

† See account of this liquor, and how made, in the description of the Mosquito Territory.



grows wild: and among the articles of spontaneous growth in the Montana, contiguous to Huanuco, we may enumerate cacao or cocoa, cinnamon, guaiacum, vanilla, black wax, storax, dragon's blood, Maria oil, gum grana, balsam of copaiba, copal, and many other gums, balsams, and resins. Cinchona and sarsaparilla abound in great quantity.

Milk, among the pastoral huts of the high grazing country, is used for making cheese, it is not often drank as an article of nutriment, save by those who live in small round booths. These pastoral huts are scattered over the distant plains and ranges of the mountains, throughout the "*estancias*," on the hilly pasture-lands, for feeding cattle and sheep.

The poor Inca, who owns a few horned cattle, will endure hunger rather than kill for food one of his herd. He who owns sheep, however, kills one occasionally for the meat and "*caldo*,"—*mutton tea*: vegetables being scarce, to make *chupe*, a kind of broth used by the corn-growers. The inhabitants of the snowy region, or elevated valleys of the Andes, are distinguished by their warm clothing, broad chests, and fresh complexions. They descend from the high cold district to the temperate and corn-growing country, to barter for vegetable productions, fresh mutton, skinned and free from oil, which they carry on the back of asses. Mutton, like beef, is dried in the sun, and stored for use by the inhabitants of the warm districts. This dried meat is called by them "*charque*," and by the English jerked beef.

When the inhabitants of Tarma have sown their fields, they usually spend, according to Dr. Smith, an entire month in visiting and festivity:—

"And they say of their neighbours of Jauja (eight leagues to the south of them), whose rejoicing is at harvest-home, that they distrust Providence, while they themselves piously rejoice and rest their hope in the Giver of their harvest; hence, they infer the wheat crops of the Jaujinos (whose granaries are in favourable years the most plentifully stored in all Peru) are often blighted and frosted, while the Tarmenian barley always flourishes."

The pine-apples and coffee of the Montana and hacienda of Vitoc, near Tarma, are very good.

The centre land of Peru is watered by streams and mountain torrents. They are subject, often suddenly, to rise and inundate the low grounds.

The food of the poor, as well as of the rich, constitutes an index to the eatable products of a country, and one may, therefore, include some observation on this head in concluding our sketches of Peruvian agriculture; which may be considered to apply, in many respects, to all the countries of Western South America, between Panama and Chile.

A common dish of food on the Sierra consists of potatoes, sliced and boiled in water or milk, with an addition of eggs, cheese, and sometimes butter: but this nutritious dish is often represented by *yaco-chupe*, or water *chupe*, consisting of potatoes sliced and boiled in water, with the addition of a little salt, and a leaf of wild mint, as an antidote against flatulency.

In Lima  
Maize is far  
imported from  
coast is cook  
In Lima an  
quantities. I  
merous port  
chicken sou  
pigeons and  
abundant; th  
vian natives.

The num  
thousand year  
sequently gre  
is, after that  
tive in the c  
hundred shee  
mutton of inf  
Pastry and  
fried pork and  
of genteel pre  
the expense o  
stands.

*Masamorera*  
many varieties  
arrow-root, star  
vegetable acid,  
Masamora may  
land, or baked

Most of the  
fowl, the pigeo  
of fruit and veg  
served up in a

The soups  
pepper.

The native d  
and harder in c

"And many  
quantity, and wit  
of such excitants  
food and agi, may  
seized with inflam

In Lima the articles of diet are far more varied than in the country districts. Maize is far more generally cultivated than any other grain. Wheat is chiefly imported from Chile and other foreign states. The food of the poor on the sea-coast is cooked camote and yuca roots: both are very nutritive and wholesome. In Lima animal food is even profusely consumed, and poultry in incredible quantities. It is the food of the sick, infirm, and convalescent, who constitute a numerous portion of the inhabitants of the capital, all of whom have chicken or chicken soup at least once a day. Geese and ducks are of low repute for eating, pigeons and turkeys are abundant in the daily market. Fish is usually good and abundant; the fishermen of the coast are described as the most robust of Peruvian natives.

The number of fat pigs killed is estimated considerably above twenty thousand yearly. The consumption of lard and fried pork (*chicharones*) is consequently great. Dr. Smith says the "mantequero," or lard and swine-dealer, is, after that of the baker and *lottery-man* (*suertero*), one of the most lucrative in the capital. From forty to fifty head of oxen, and from three to four hundred sheep, are slaughtered daily for the Lima market: the beef is good; the mutton of inferior quality.

Pastry and sweetmeat criers parade the Lima streets; a cook-stand, with fried pork and fish, stands at the corners of streets and squares. Poor families of genteel pretensions, who from necessity hire out their slaves, are seldom at the expense of cooking at home, and have their food from these cheap cook-stands.

*Masamoreries* are pap-shops, common in Lima. Of the sweet paps there are as many varieties as there are materials, viz., paps of peas, beans, rice, maize flour, arrow-root, starch, &c. These are boiled in water, with or without fruit or some vegetable acid, and sweetened with sugar, molasses, or coarse sugar, "chancaca," Masamora may be considered as much a Limenian dish as roast-beef in England, or baked fowls in Vienna.

Most of the other Limenian dishes are sodden in lard, excepting the common fowl, the pigeon, turkey, and a dish called the "puchero," consisting of a variety of fruit and vegetables, with pieces of meat of different kinds boiled together and served up in a great dish or plate.

The soups and vegetable dishes are strongly seasoned with *agi* or Chile pepper.

The native dark races are said by Dr. Smith to be much more robust in form, and harder in constitution than strangers to the climate;—

"And many of them drink 'aguardiente,' or uncoloured cane spirits, in great quantity, and with less immediate ill effect than one would expect. Their constant use of such excitants as ardent spirits and fermented beverages called 'chichas,' with animal food and *agi*, may possibly be a principal reason why these persons, whenever they are seized with inflammatory complaints, stand general bleeding better than others of their

own caste fed upon sango, a name applied to a sort of mash made with maize-meal and sweet potatoes; but persons of European descent, with skin so much more delicate than the darker races in Peru, and endowed with a more susceptible nervous system, suffer much more readily from atmospherical vicissitudes; and their digestive organs and powers of assimilation being comparatively weak, those irregularities, borne by the negro and Zambo with comparative impunity, are to the white man, whose organisation is not so suitable as theirs for a warm and relaxing climate, the frequent cause of various disorders of the bowels, as indigestion, cholera morbus, or dysentery."

The Peruvians of the coast are not supplied with fruits. The fruits produced in the orchards in and about Lima are as follow, according to a list by Mr. Mathews, an English botanist, viz.,

"*January*.—Grapes begin to ripen; and also apricots, and a few pears.

"*February*.—Grapes, pears in abundance, apricots; peaches begin to ripen; lucumas scarce; figs.

"*March*.—Grapes in abundance; pears scarce; peaches in abundance; apples begin to ripen; lucumas in abundance; figs in abundance.

"*April*.—Apples in abundance; quinces, ceruela de frayle (*spondias dulcis*), and cerasas (*malpighia glandulosa*), patillas (*psidium lineatum*), and guavas; figs scarce.

"*May*.—The same as April; a few grapes are seen in the market, brought from the southward; cherimollas.

"*June*.—Cherimollas and guanavanas; sweet and sour oranges; a few apples.

"*July*.—The same as June, with the exception of apples and limes; sweet lemons and sour lemons begin to ripen.

"*August*.—The same as July; but slight demand for oranges this month.

"*September*.—Lucumas, paltas, and the fruits of the previous month.

"*October*.—Same as September; but a great demand for limes and sweet lemons.

"*November and December*.—During these two months there is a great demand for sweet and sour lemons, for *frescos*, or cooling drinks. Sweet oranges rarely remain good after the middle of November."

Plantains are fit for food all the year, but are most abundant during the hot months. The pepino is much eaten during December, January, and February. In the months of April and May, the pulp surrounding the seeds in the pod of the pacay are much eaten.

In addition to the above, the melon, and sandia, or musk and water melon, are cultivated in the neighbourhood of Lima, and are to be seen for sale in large heaps at the corners of the streets. They are consumed with avidity in the hot month of February. Very good olives grow in the Valley of the Rimac, and ripen in February and March. Strawberries and "tunas," or Indian figs, of inferior quality, grow in Lima; but the market is supplied with these fruits, and of the best quality, from the neighbouring valley of Santa Ulaya. The pine-apple does not ripen spontaneously in Lima. That eaten in this city grows on the eastern side of Peru, and occasionally are brought from Moro.

THE SPANISH  
to make some  
the aborigine  
valleys of the  
marca. At  
kets, and orn  
cloth, called  
parts of Braz

Trade.—

roads. Since  
eastern distri  
trade was chi  
cotton, gums,  
Peru is chief  
Mexico, Cent  
brandy, salt,  
silver, and th  
chilla fur, vic  
exported to  
Statistics of th

Government

based on that  
all the Spanis  
what existed u  
of the police of  
of deputies, th

\* In Tarma,  
colder table-lands,  
the valleys, goat-si  
or travelling-cases  
generally used as  
in a rude state eve  
made, not in the c  
the natives have a  
exhibit, as yet, mu  
† "The cham  
provinces and par  
in the parish, cor  
nominated; and i

## CHAPTER XXII.

## MANUFACTURES, GOVERNMENT, ETC.

THE Spanish system, which limited supply, forced the inhabitants of Peru to make some indispensable articles. Coarse cotton and woollen stuffs worn by the aborigines and by the Mestizoes, are either made by themselves, or in the valleys of the Marañon, Jauja, and at Cuzc6. Iron utensils are made at Caxamarca. At Lima, Arequipa, and Cuzc6, gold and silver vessels, utensils, trinkets, and ornaments, are made.\* None of these are exported. Coarse cotton cloth, called tucuya, made in Moyobamba and Tarapoto, is exported to those parts of Brazil adjacent to the Amazon.

*Trade.*—The internal trade is obstructed, or rendered difficult, by the want of roads. Since the independence of Peru, a trade has been opened from the eastern districts, with the Brazilian districts adjacent to the Rio Amazon. This trade was chiefly from the valley of the Rio Huallaga, and consists mostly of cotton, gums, resins, wax, sarsaparilla, and tucuya. The maritime commerce of Peru is chiefly with the western coasts, and other republics of America, with Mexico, Central America, Guayaquil, and Chile, to which countries sugar, wine, brandy, salt, and some other articles of minor value are exported. Gold and silver, and the saltpetre of Iquique, Arica, and Arequipa, are exported. Chinchilla fur, vicuna and sheep-wool, and chinchona bark, are the principal articles exported to Europe.—(For the Foreign Trade and Navigation of Peru, see Statistics of the Spanish Republics hereafter.)

*Government.*—The constitution of Peru was framed in 1828. It was to be based on that of the United States. But it will be seen that it has, like that of all the Spanish American republics, in administrative practice, retained most of what existed under Spain, with a strong tendency towards the centralised system of the police of France. The legislative body consists of a senate and a chamber of deputies, the members of which are chosen by the people.† The executive is

\* "In Tarma, they make *ponchos*, or loose cloaks, of great beauty and fineness; and, on the colder table-lands, warm but coarse blankets and ponchos, &c., are still made by the Indians. In the valleys, goat-skins are made into cordovans; cow-hide is made into saddle-bags, and *almofrezes*, or travelling-cases for bed and bedding; mats, too, are manufactured from rushes, and are very generally used as carpeting, under the name of *esteras*. But the work of silversmiths is generally in a rude state even in Pasco; for the fine filigree work, for which inland Peru is celebrated, is made, not in the department of Junin, but at Guamanga, in the department of Ayacucho—where the natives have also shown a decided talent for sculpture, though their works cannot be said to exhibit, as yet, much elegance or expression."—*Smith's Peru*.

† "The chamber of deputies is composed of representatives elected by the electoral colleges of provinces and parishes. The parochial electoral colleges are composed of all the citizens resident in the parish, congregated according to law. For every 200 individuals in a parish an elector is nominated; and in every village whose numbers entitle them to name an elector, or have a paro-

vested in the president, who likewise is chosen by the people for four years, and is assisted by a ministry, chosen by himself, and a council of state chosen by the legislature. The departments have the power of regulating their public and ecclesiastical affairs, without the interference of the general government,—to hold their departmental juntas, and to frame laws for their local territories; these laws require to be afterwards sanctioned by the *central legislature* to become law.

*Departments.*—The supreme political government of every *department* is vested in a prefect, under immediate *central* subordination to the president of the republic; that of every *province* answers to an *arrondissement* in France, and is intrusted to a *sub-prefect*, who is immediately subordinate to the prefect; that of the *districts* (say *Canton*) to a governor (*juge-de-paix*), who acknowledges the sub-prefect as his superior; and in every town, or Indian village (say *commune*), there is a still humbler officer called *alcalde* (say *mayor*), who acts under the orders of the governor, or *juge-de-paix*, of his district, and is intrusted with the ordinary routine of local police.

To fill the appointment of prefect, sub-prefect, or governor, it is required that the candidate should be an active citizen, not under thirty years of age, and a man eminent for his probity. (?)

The duties invested in such functionaries are,

1. To maintain public security and order in their respective territories.
2. To cause the articles of the political constitution, the laws enacted by congress, and the decrees and commands of the executive power, to be duly carried into effect.
3. To enforce the completion of sentences pronounced by the different tribunals and courts of justice.

To take care that the functionaries subordinate to each of them shall faithfully discharge their proper duties.

The prefects are charged with the economical administration of the affairs of state within their respective departments. They are restrained from interfering with, or in any degree *interrupting, the course of popular elections*. From preventing the meeting of the departmental juntas, or interfering with the free exercise of their functions. From taking any cognizance in judicial cases; but, should public tranquillity urgently require that any individual should be taken up, a prefect may command his immediate arrest,—transferring the delinquent, accompanied with the grounds of having taken him into custody, to the judicial magistrate or judge, within the precise term of forty-eight hours.

chical college, a municipal body is established with a right to superintend its own local interests, consistently with the laws and public good—and subject to the approbation of the departmental juntas. The electoral colleges of provinces are composed of parochial electors constituted according to law, and they elect deputies to congress in the proportion of one for every 20,000 inhabitants, or for a fractional number which exceeds 10,000. But the province in which the whole population does not come up to 10,000 inhabitants, will nevertheless name a deputy.—*Smith's Peru.*

This power is found to be exercised to the total subversion of all civil liberty.

*Departmental Juntas.*—In every department a junta meets in its capital, composed of two members from each province. The functions of these juntas are to provide for administration of the provinces of the departments, and of the department itself. The members are elected after the same manner with those of the Congress or Chamber of Deputies.

The *prefects* of the departments open and preside at the annual sessions of the juntas, to report to them in writing on the state of the public affairs of their respective jurisdictions, and to suggest measures calculated to promote the general interests of the departments. Such as to propose, discuss, and agree about promoting the agricultural, mining, and other branches of industry in their respective provinces. To forward public education and instruction according to the system authorised by congress. To watch over charitable institutions; and, generally, to all that relates to the interior police of the departments, except that of public security. To present the amount of assessments of each department; and to ascertain the amount raised in the particular towns through their respective municipal authorities. To adjudge the number of recruits for the service of the army and navy which each province and district should provide. To exact that the chiefs of the national militia maintain good discipline in their corps, and that they shall be always ready for service. To compel the municipal corporations to discharge their duties, and to inform the prefects of such abuses as they may detect. To audit the accounts required of the municipalities, to make return annually of the funds of the towns and villages. To prepare every five years a statistical report on the department. To provide for the subjugation and civilisation of the aborigines on the frontiers of each department, and to *allure them within the pale of civilised society* by persuasive means. To take cognizance of the imports and exports of the departments, and to transmit their remarks to the home department, or *hacienda*. To apprise congress of any infraction of the constitution; and to elect *senators* from the lists presented by the provincial electoral colleges.\*

If the administration of justice were conducted precisely on the foregoing system of government, Peru might be a happy and peaceful country. But the reverse is the general prevalence, and the consequence is, naturally, that the country is in a most unhappy and declining state.

*Education.*—The university of Lima, and other institutions for education, have been much applauded as schools of learning. There is little doubt, but that a fair share of merit must be attributed to them, and that among the higher classes under the Spanish rule there were, according to the ideas of their nation and their age, accomplished scholars as far as the course of instruction extended.

\* See "La Constitucion Politica de la Republica Peruana," published in 1828.



Since the revolution, education appears to have been greatly neglected. With respect to common schools, the attempts appeared to have been unsuccessful, though not in all cases.

Dr. Smith observes on this head,—

“The failure implied on this occasion may possibly have been less the fault of the system than of those who offered to apply it; for it was remarked as very worthy the consideration of the honourable junta, that, in reference to many of the schools intended for the improvement of the indigenous or Indian race, wherein they were merely taught a jargon of Spanish which they could not comprehend, it were better for them to be left in an untutored state of mind than to be placed under the melancholy influence of such teachers as presided over them. These were represented to be so imbecile, and so unacquainted with the merest rudiments of reading, or so abandoned and drowned in vice, as to be persons utterly unfit to guide the mind of infancy and innocence into a proper path. The junta were therefore called upon by their prefect to appoint some better means of instruction, which might at once serve to improve the virtuous feelings of the individual, and promote the national cause of civilisation.”

*Hospitals and Charitable Asylums.*—In Huaras, as well as in Huanuco, there were formerly well-endowed hospitals, but these are now fallen into such decay for want of funds for their support, that very few invalids can be accommodated or relieved in them; and they are now generally much neglected in Lima.

## CHAPTER XXIII.

### THE CITY OF LIMA.

WE shall conclude our description of the country which once formed the chief territory of the empire of the Incas, by a brief description, according to the best authorities, of the celebrated city of Lima.

LIMA the capital of the republic, stands in a beautiful valley, six miles from the sea, and 560 feet above its surface; the small River Rimac flows through it. The houses are tolerably built of adobes, or sun-dried bricks, canes, and wood; they are low, in order to stand the shocks of earthquakes, being seldom above two stories, with small balconies to the second floor, with generally an archway from the street, and with a strong door leading to a court within. The lower or ground floor is commonly used as store-rooms and stables, and all kinds of rubbish are stowed away on the tops. The staircase is generally spacious and handsome, and the apartments of the lodgers often adorned with common fresco paintings. For the climate these houses are, however, sufficiently well adapted. The cathedral, the palaces of government and of the archbishop, the university, and several colleges, and some churches are the most remarkable edifices. The population is estimated at about 70,000. There are several unimportant manufactures carried on,—and its trade in foreign merchandise, and

its exports  
nearly adja  
Captain  
of the United

with the char  
“Every thi  
dour and weal  
inhabitants. W  
have become

“The cour  
years, of whic  
tively, depend  
it and its inh  
declining city.

“The negle  
are sad evidenc  
sand, although  
seventy thousa

“The aspec  
to the eye of  
look of durabil  
of the city com  
the locality. T

mic with the d  
through their r  
buzzards that f  
The buzzards ar  
ters, regardless  
watching for m

The alemac

with a number  
and refreshes it

is much frequ  
citizens. This i  
they are consta

intrigue, is not

Captain Wi

“A more awk  
tive of the wear  
under its most fo  
effectual cloak.

“I never cou  
wretched conditi

“The saya a  
reserve, to insur  
general term for  
Tapada is likewi  
over the head, so  
mate friend can  
be regretted, tha  
trigues of all kind  
all societies, and  
suspected by her

its exports of the produce of the mines, and of the interior, are through the nearly adjacent port of Callao.

Captain Wilkes, who had visited Lima in 1821, and afterwards as commander of the United States Exploring Expedition, in 1841, observes that he was struck with the change which had taken place since his former visit.

"Every thing now betokened poverty and decay: a sad change from its former splendour and wealth. This appearance was observed not only in the city, but also among the inhabitants. Whole families have been swept off, and their former attendants, or strangers, have become the possessors of their houses and property.

"The country has been a scene of commotion and revolution for the last twenty-five years, of which Lima was for a long time the centre. The fate of Lower Peru being entirely dependent on it, and the fortress of Callao, the alternate possessors have stripped it and its inhabitants in every way in their power. It may with truth be designated a declining city.

"The neglected walls and ruined tenements, the want of stir and life among the people, are sad evidences of this decay. The population is now said to be about forty-five thousand, although in former times it has been supposed to amount to as many as sixty-five or seventy thousand.

"The aspect of the city, especially a bird's-eye view from the neighbouring hills, gives to the eye of the stranger the appearance of ruins. There are few buildings that have the look of durability, and no new ones have been put up for the last forty years. The plan of the city combines more advantages than any other that could have been adopted for the locality. The streets are at right angles, and all sufficiently broad. Those which run with the declivity of the ground, north-west and south-east, have water flowing through their middle. The uses to which these streams are put, and the numerous buzzards that frequent them, give the stranger any other idea than that of cleanliness. The buzzards are protected by law, and may be seen fighting for their food in the gutters, regardless of passers-by; or sitting on the tops of the houses, thirty or forty in a row watching for more food."

The *alemada* is situated on the north side of the city; its centre is adorned with a number of fountains; its walks are shaded with trees; water flows through and refreshes its air. It is, therefore, a delightful promenade. In the evening it is much frequented, and its seats, which are of stone, are occupied by numbers of citizens. This is the best place to see the inhabitants enjoy their *cigarittas*, which they are constantly smoking. The dress of the ladies, however fitted to commit intrigue, is not adapted to the display of beauty.

Captain Wilkes says,

"A more awkward and absurd dress cannot well be conceived. It is by no means indicative of the wearer's rank, for frequently this disguise is ragged and tattered, and assumed under its most forbidding aspect to deceive, or carry on an intrigue, of which it is almost an effectual cloak.

"I never could behold these dresses without considering them as an emblem of the wretched condition of domestic society in this far-famed city.

"The *saya* and *manto* were originally intended as a retiring, modest dress, to mark reserve, to insure seclusion, and to enable ladies to go abroad without an escort. The general term for the wearers is *Tapada*, and they were always held sacred from insult. *Tapada* is likewise applied to a dress which is also frequently seen, viz., a shawl worn over the head, so as to cover the nose, mouth, and forehead. None but the most intimate friend can know the wearers, who frequent the theatres in this disguise. It is to be regretted, that it is now worn for very different purposes from its original intention. Intrigues of all kinds are said to be carried on under it. It enables the wearer to mix in all societies, and to frequent any place of amusement, without being known, and, even if suspected by her husband or relatives, the law of custom would protect her from disco-

very. In this dress, it is said, a wife will pass her own husband when she may be walking with her lover, and the husband may make love to his wife without being aware it is she.

"The saya is a silk petticoat, with numerous small vertical plaits, containing about thirty yards of silk, and costing fifty or sixty dollars. It is drawn in close at the bottom of the dress, so that the wearer is obliged to take very short steps (ten inches). It is a little elastic, and conforms to the shape, whether natural or artificial, from the waist down. The manto is a kind of cloak, of black silk. It is fastened to the saya at the waist, and brought over the head and shoulders from behind, concealing every thing but one eye, and one hand, in which is usually seen a cross, or whose fingers are well ornamented with jewels. Before the manto is arranged, a French shawl of bright colours is thrown over the shoulders, and brought between the openings of the manto in front, hanging down nearly to the feet. The loose saya is also much worn; this is not contracted at the bottom, and in walking has a great swing from side to side.

"The walk of the Lima ladies is graceful and pretty, and they usually have small feet and hands."

The houses are built of adobes, or wood.

The portales, or arcades, form the most attractive parts of Lima. At nearly all hours they are the most lively resort. They are built on two sides of the plaza. The ground-floor is occupied as shops, in which various goods and fancy articles are sold. Between the columns, next the plaza, sit lace and fringe workers; and before them are cooks, fresco-sellers, and others. Frying cakes, and fish, in the morning and late in the evening, seems to be one of the most brisk employments, the demand being remarkable.

The tables are about five hundred feet long, paved with small stones, interlaid with the knuckle-bones of sheep, which produces a kind of mosaic pavement, in which is wrought the date of its foundation, 1799. This place for many hours of the day is the great resort of the populace.

The palace, formerly that of the viceroy, occupies the north side of the plaza. The lower part of it is now converted into a row of small shops, principally tinkers and small-ware dealers. On the east-side is the archbishop's palace and the cathedral.

The fountain in the centre of the plaza, of which much has been said, was erected in 1600, by Don Garcia Sotomayer, the then viceroy and captain-general of the kingdom. "El que bebe de la pila sequenda in Lima," is the usual saying. "He that drinks of the fountain will not leave Lima."

The cathedral is a stately, large edifice; most of its decorations are in bad taste. Formerly it was celebrated for riches in precious metals and stones.

Its great altar is composed of silver. In a chapel on one side of the building, there are portraits of all its archbishops but the one who, at the revolution, proved faithful to his sovereign; they all, except him, are interred in niches in the crypt, under the great altar. Most of the coffins are open, and exhibit the dried-up remains of the saints, clothed in leather jackets and shoes, which the sacristan will dispose of for a trifle. Two skulls and a hand were obtained by Captain Wilkes.

The market of Lima, kept in an open square, is well supplied. There are no

usband when she may be walk-  
wife without being aware it is

vertical plaits, containing about  
s drawn in close at the bottom  
ort steps (ten inches). It is a  
al or artificial, from the waist  
t is fastened to the saya at the  
nd, concealing every thing but  
or whose fingers are well orna-  
ench shawl of bright colours is  
ngs of the manto in front, hang-  
orn; this is not contracted at  
side.

and they usually have small feet

active parts of Lima. At  
ey are built on two sides of  
in which various goods and  
the plaza, sit lace and fringe  
nd others. Frying cakes, and  
to be one of the most brisk

ved with small stones, inter-  
s a kind of mosaic pavement,  
). This place for many hours

es the north side of the plaza.  
of small shops, principally  
the archbishop's palace and

ch much has been said, was  
ayer, the then viceroy and  
la pila sequenda in Lima," is  
will not leave Lima."

of its decorations are in bad  
icious metals and stones.

el on one side of the building,  
one who, at the revolution,  
im, are interred in niches in  
ins are open, and exhibit the  
ackets and shoes, which the  
nd a hand were obtained by

well supplied. There are no

stalls: mats are used in their stead. The meat is spread in rows, and the vege-  
tables heaped up in piles. The meat is cut with the grain, and into small pieces,  
to suit the purchasers; and poultry is cut up in a similar manner. The cooking  
establishments are in great request; stews, fries, and olla podridas, are in constant  
preparation.

Captain Wilkes observes,—

"The fried dishes seemed to claim their preference, if one could judge by the number  
in waiting. The expertness of the woman who officiated was truly wonderful, twisting  
and twirling the dough in her hand, placing it upon a stick, dipping it in the hot oil, and  
slipping it as soon as cooked dexterously into the dish for her customers. Then again was  
a frier of pancakes close by, equally expert. The variety of dishes cooking was surpris-  
ing, and those who fried fish exhibited undoubted proofs of their freshness, by consigning  
them to the pan before they ceased to live.

"I was surprised at the variety of fish, meats, vegetables, and fruits; the latter parti-  
cularly. These were in season, and included oranges, cherimoyers, pomegranates, paltas,  
plantains, bananas, papaws, granadillas, apples, figs, and ananas.

"The above are the usual articles crowded into the market, but were I to stop here,  
one-half would not be told. All sorts of goods, jewellery, cottons, woollens, laces,  
hardware, linen fabrics, handkerchiefs, shoes, slippers, hats, &c., are hawked about by  
pedlars with stentorian lungs, who, with the lottery vendors, with tickets, ink-horn, and  
pen, selling the tickets in the name of the Holy Virgin and all the saints, make an  
uproar that one can have little idea of without mixing in or witnessing it."

The buildings of the convent of San Francisco cover six or seven acres of  
ground. In its days of monkish prosperity it was a magnificent establishment. Its  
chapels are still rich in gilding, carved work, &c., and the cloisters are adorned  
with beautiful fountains and flower-gardens. Part of it is now occupied as  
barracks, and the muskets are piled on the altars. It has been stripped of its  
riches and deserted. The gallery of paintings contains, it is said, several Murillos.  
The remains of its former splendour seem to justify what Father Feuille asserted,  
"that there was nothing of the kind to compare with it in Europe." There are  
few friars at present, formerly it maintained 500, living in luxury and licentious-  
ness.

The *public library* of Lima contains rare books, both in French and Spanish,  
taken from the Jesuits' college and convents. They are in good order, and among  
them are numerous manuscripts beautifully illuminated.

A public museum was lately commenced, by forming a collection of Peruvian  
antiquities, some native birds, and the portraits of all the viceroys, from Pizarro  
down. At the cabildo, or city hall, are to be seen some of the archives of Lima.  
The signatures of the old viceroys and governors, and, among others, that of Pizarro,  
is shown. Few of them could write, and they adopted *the rubrica*, by placing the  
finger of the left hand on the parchment, and making a flourish on each side of  
it, the clerk filling in the name. This method is said to be generally adopted  
among the South Americans in signing official documents, and considered as  
binding as if the name was written.

All classes of people are addicted to the smoking of cigars, even in carriages

and at the dinner-table. It does not seem to be considered by any one as unpleasant, and foreigners have adopted the custom.

Captain Wilkes says,—

“There does not appear to exist any accurate account of the population of Peru; but it is generally believed to have decreased, particularly as regards the whites and negroes. The best information gives but little over 1,000,000 inhabitants, viz., about 125,000 whites; natives and *cholos*, 800,000; with 90,000 negroes and ranchos, of whom about 35,000 are slaves. This does not vary much from the number given by the geographies forty years ago. The country appears, from all accounts, not only to have decreased in population, but to have diminished in wealth and productiveness. A much less proportion of the soil is now cultivated than formerly under the ‘children of the sun.’”\*

There are half a dozen newspapers published in Lima, two of which appear

\* “The proportion which the different sexes, castes, and conditions, &c., of the inhabitants of Lima bore to one another in the year 1818, may be learned from the subjoined summary taken from the census of Juan Baso, Oidor:—

Summary of Men and Castes.		Summary of Men by Wards.		General Amount of the whole.	Summary of Women by Wards.		Summary of Women by Castes.	
	number.		number.	number.		number.		number.
Secular Spaniards.	8,406	1st Ward.....	6,841	....	1st Ward...	7,975	} Secular Spanish women.	} 9,453
Priests and Friars.	1,321	2nd " .....	5,882	27,345	2nd " ...	6,696		
Mestizos.....	2,660	3rd " .....	6,349	....	3rd " ...	7,420	Mestiza women.	3,262
Indians.....	1,561	4th " .....	3,512	20,553	4th " ...	4,756	Indian women.	1,751
Free Negroes and Pardos.....	4,220	} Cercado, the higher part of the city so called.	} 259	....	Cercado....	312	} Black and swartly fr. women.	} 7,715
Id. slaves.....	4,705			In wards.....	4,662	....		
Total.....	22,883	....	27,343	54,098	....	26,553	....	26,553

“To convey a more particular idea of the different races of people in Lima, as these are divided and subdivided, and change in colour by intermixing with one another, we shall add tables on the subject, given by Dr. Unanue, in his work titled ‘Observaciones sobre el clima de Lima:—

Intermarriages.		Offspring.	Colour.	Mixture.
Men.	Women.			
European.....	European.....	Creole.....	White.....	
Creole.....	Creole.....	Creole.....	White.....	
White.....	Indian.....	Mestizo.....	White.....	
White.....	Mestiza.....	Creole.....	White.....	
White.....	Negressa.....	Mulatto.....	....	½ negro, ½ white.
White.....	Mulatta.....	Quinteron.....	....	½ negro, ½ white.
White.....	Quinterona.....	White.....	....	½ negro, ½ white.
Negro.....	Indian.....	Chioo.....	....	

“The same author gives the following as the retrograde intermarriages, by which the offspring are of more dingy appearance, and made to recede more and more from white, which he takes as the standard primitive colour:—

Marriages.		Offspring.	Colour.
Men.	Women.		
Negro.....	Negressa.....	Negro.....	
Negro.....	Mulatta.....	Zambo.....	3-4th negro, 1-4th white.
Negro.....	Zamba.....	Dark Zambo.....	7-8th negro, 1-8th white.
Negro.....	Dark Zamba.....	Negro.....	15-16th negro, 1-16th white.
Negro.....	China.....	Zambo.....	

ed by any one as unplea-

the population of Peru; but  
wards the whites and negroes,  
viz., about 125,000 whites;  
nos, of whom about 35,000  
en by the geographies forty  
to have decreased in popu-  
A much less proportion of  
of the sun."\*\*

ma, two of which appear

tions, &c., of the inhabitants of  
the subjoined summary taken

Women No.	Summary of Women by Castes.	number.
7,975	{ Secular Spanish women.	{ 9,433
6,090	{ Nuns.	{ 306
7,430	{ Mestiza women.	{ 3,262
4,756	{ Indian women.	{ 1,731
312	{ Black and swarthy free women.	{ 7,713
....	{ Id. slaves.	{ 3,884
26,553	....	96,553

people in Lima, as these are  
with one another, we shall add  
observaciones sobre el clima de

Mixture.
....
....
....
....
1/2 negro, 1/2 white.
1/4 negro, 3/4 white.
1/8 negro, 7/8 white.

marriages, by which the offspring  
are from white, which he takes as

Color.
2-4th negro, 1-4th wh. te.
7-8th negro, 1-8th white.
1-16th negro, 1-16th white.

daily. They are small sheets—but have some control over public opinion—few or no advertisements are seen in them. These are deemed unnecessary in Lima, all the amusements, such as the theatre, cock-fighting, &c., are placarded on the portals.

Most of the buildings in Lima have suffered more or less from earthquakes.

Chorrillos, three leagues to the south of Lima, is the favourite watering-place, and frequented during the sultry months by gambling parties and persons of rank and fashion from town. It is a small village of fishermen, constructed of cane and mud. The Indian owners of the shades, and of some houses or *ranchos*, let them to the bathers during the bathing season; and some persons either take these for a term of years, or construct light houses for themselves, which they fit up tastefully, and pass the summer months in them in the midst of gaiety and mirth. Chorrillos is sheltered from the south-western blast by an elevated promontory, called the *Mora-Solar*, which rises like a gigantic *guaca* overlooking the numerous monuments, or Pagan temples, of this name which are scattered over the naturally rich, but now in a great measure waste and desolate plain, that extends from Lima to Chorrillos.

During the raw, damp, and foggy months of July and August in Lima, Chorrillo enjoys a clear sky and a genial air. The south-westerns, laden with heavy clouds, spend their strength on the Moro-Solar (on which burst the only thunder-storm witnessed by the Limeniens in the memory of any one now living), and divide into two currents; the one pursues the direction of the village of Miraflores, and the other, the hacienda of San Juan, leaving Chorrillos clear and serene between. Thus protected, Chorrillos does not experience the chilly mists of winter; and it is the great hospital of convalescence for agueish, asthmatic, dysenteric, rheumatic, and various other sorts of invalids from the capital during the misty season.

The salutary practice of bathing in the sea was in former times confined chiefly to those affected with cutaneous diseases; but within the last fifty or sixty years sea-bathing has been preferred to river-bathing, or to the cold baths by the old Alameda, and fountain of Piedra-lisa. The women are usually cleanly in their persons; but, however, congenial cleanliness may be to their sex, they, like the sick and bearded men, seem to be greatly afraid of ablution in hectic fever, and some other diseases with which they are often visited.

#### CALLAO AND THE ISLAND OF SAN LORENZO.

Captain Wilkes, who anchored for ten days at San Lorenzo, measured its three highest points with barometers. The result gave 896 feet for the southern, 920 feet for the middle, and 1284 feet for the northern summit.

"Upon the latter," he says, "the clouds generally rest, and it is the only place on the island where vegetation is enabled to exist. The others are all barren sandy hills. It is said that the only plant which has been cultivated is the potato, and that only on the north peak. This becomes possible there from the moisture of the clouds, and their shielding it from the hot sun.



"Quantities of shell-fish are found on the shore, and the waters abound with excellent fish.

"The burying-ground is the only object of interest here. The graves are covered with white shells, and a white board, on which is inscribed the name, &c. They appear to be mostly of Englishmen and Americans, and it would seem that the mortality had been great. But when one comes to consider the large number of men of-war which have been lying in the bay, and the period of time elapsed, the number of interments do not seem large."

The Bay of Callao, with the climate, combined with the prevailing winds, renders it a fine harbour. The island of San Lorenzo protects it on the west from the swell of the ocean, but its northern side is entirely exposed; but there is no danger to be apprehended from that quarter. A few miles to the north the influence of San Lorenzo ceases; the surf there breaks very heavily upon the beach, and prevents any landing.

The plain rises gradually from Callao towards Lima. From the bay it is seen distinctly, about six miles distant, and does not appear to be elevated; yet Captain Wilkes, who measured the height of Mr. Bartlett's house above the level of the sea by sympiesometer, found it 420 feet high. This rise is scarcely perceptible passing over the road, except to one who has a practised eye.

Since 1821, Callao had improved, notwithstanding the vicissitudes it has gone through since that time.

"A fine mole has been erected, surrounded by an iron railing. On it is a guard-house, with soldiers lounging about, and some two or three on guard.

"The mole affords every convenience for landing from small vessels and boats. The streets of Callao have been made much wider, and the town has a more decent appearance. Water is conducted from the canal to the mole, and a railway takes the goods to the fortress, which is now converted into a depôt. This place, the sea-port of Lima, must be one of the great resorts of shipping, not only for its safety, but for the convenience of providing supplies. The best idea of its trade will be formed from the number of vessels that frequent it. I have understood that there is generally about the same number as we found in port, namely, forty-two, nine of which were ships of war; five American, two French, one Chilian, and thirty-five Peruvian merchantmen, large and small."—*Narrative*.

The castle of Callao has long been the key of Peru. Whichever party has had it in possession were considered as the possessors of the country. It is now converted into a custom-house, and is nearly dismantled. Only five of its guns remain out of 145.

The Limenians are said by Dr. Smith to be fond of seasonable bathing, and the pleasures of a watering-place, which they know how to enjoy for three months in the year.

The principal street of Callao runs parallel with the bay. There are a few tolerably well-built two-story houses on the main street, which is paved. These houses are built of adobes, and have flat roofs, which is no inconvenience, in consequence of the absence of heavy rains. The interior of the houses is of the commonest kind of work. The partition-walls are built of cane, closely laced together. The houses of the common people are of one story, and about ten feet high; some of them have a grated window, but most of them only a doorway and one room.

Other dwellings are nothing more than mud walls, with holes covered with a mat, and the same overhead.

The outskirts of Callao deserve mentioning only for their excessive filth.

The donations to the clergy or priests, at two small chapels, are collected on Saturdays from the inhabitants. On the evening of the same day, the devotees of the church, headed by the priest, carry a small portable altar through the street, decorated with much tinsel, and various coloured glass lamps, on which is a rude painting of the Virgin. As they walk, they chant their prayers.

The market is held in a square of about one and a half acres. The stands for selling meat are placed indiscriminately, or without order. Beef is sold for from four to six cents the pound, is cut in the direction of its fibre, and looks filthy. It is killed on the commons, and the hide, head, and horns are left for the buzzards and dogs. The rest is brought to market on the backs of donkeys. Chickens are cut up to suit purchasers. Fish and vegetables are abundant, and of good kinds, and good fruit may be had if ordered from Lima. Every thing confirms, on landing, the truth of the geographical adage, "In Peru it never rains. It appears everywhere dusty and parched up."

The situation of old Callao is still visible under the water. The very foundation seems to have been upturned and shaken to pieces, and the whole submerged by a mighty sea. The wonder is that any one escaped to tell the tale.

"Two crosses mark the height to which the sea rose. The upper one, one-third of the way to Lima, indicates the extreme distance to which the water flowed; the lower one marks the place whither the Spanish frigate was carried. I very much doubt the truth of either. I can easily conceive that a great wave would be sufficient to carry a large vessel from her moorings half a mile inland, but I cannot imagine how the water should have reached the height of one hundred and fifty feet at least above the level of the sea, and yet permitted two hundred inhabitants of old Callao to have escaped on the walls of a church that are not half that height.

"Outside the walls of the fortress are several large vaults, filled with the dead, in all stages of decay, and on which the vultures were gorging themselves; this was a revolting spectacle. Many are thrown in naked, and covered only with a few inches of sand. Great numbers of skeletons are still seen with pieces of clothing hanging to them. Dogs and vultures in great numbers were everywhere feeding upon the dead, or standing aloof fairly gorged with their disgusting repast. If any thing is calculated to make a people brutal, and to prevent the inculcation of proper feeling, it is such revolting sights as these."

Callao is said to contain between two and three thousand inhabitants, but this number seems to be overrated. Several new buildings are in course of erection, notwithstanding the times of revolution. The principal street is about a third of a mile in length, and is tolerably well paved, with side-walks.

"Billiard-signs stare you in the face. This may be set down as the great amusement, to which may be added the favourite *monté* at night."

Coaches, or rather omnibuses, run several times a day to Lima. The old accounts of robberies on the road to Lima, are still fresh in the mouths of strangers. In times of revolution it was infested by robbers, but the steps taken by government have effectually put a stop to them.

On the road to Lima is Bella Vista; but it is in ruins, and has been so ever since the revolution. It was generally the outpost or battle-ground of the two parties, and although the soil in the plain which borders the sea is extremely fertile, consisting of decomposed rock, containing the elements of fertility in the greatest abundance, it is now a neglected waste. On approaching Lima, the gardens and fields are cultivated and irrigated. Fields of Indian corn are seen, some fully ripe, some half-grown, and others just shooting up. This bears testimony not only to the fineness of the climate, but to the fertility of the soil. The gardens near the city are filled to profusion with fruits of all descriptions.

The road, on its near approach to the city, forms an avenue of about a mile in length. This, in its prosperous days, was the usual, and most agreeable evening drive. On each side are gardens filled with orange-trees, the fragrance of whose flowers, and the beauty and variety of the fruit, add to its attractions. It is now going to decay from utter neglect. *It is typical of Peru.*

---

## CHAPTER XXIV.

### BOLIVIA.

BOLIVIA extends north to south from 10 deg. 30 min., to 25 deg. south latitude; and east to west from about 57 deg. 50 min., to about 71 deg. 30 min. west longitude. It extends nearly three degrees and a half along the Pacific. The greatest length is estimated about 940 miles. The greatest breadth at about 850 miles.

Bolivia is bounded on the north by Peru; on the east by Brazil, and by the republic of Paraguay; south by the Gran Chaco, the republic of Salta, and Chile.

The region between the Pacific and the Andes is appropriately called the Desert of Atacama. Few parts of it are stated to be fit for agriculture. The streams which flow from the mountains, are soon lost in the sands. The country south of the Alturas de Lipez consists chiefly of rocky ridges, with little vegetation, except in the elevated valleys, which are about 5000 feet above the level of the sea. In the latter, the grains of Europe, maize, and the fruits of southern Europe, are cultivated. The valley of Titicaca has a fertile soil, especially in the neighbourhood of the lake, where quinoa, potatoes, and barley are cultivated; but generally no other grains or culinary vegetables succeed, owing to the severity of the climate. The valleys south of the Sierra de la Cruz are the most populous and best-cultivated parts of Bolivia. The valley of Cochabamba, is reputed for the richness of its soil and products. The *Yungas*, or small valleys north of the Sierra de Santa Cruz, are also productive. The rivers that

drain these valleys, generally bring down gold, of which a considerable quantity has been collected. The Plains of Moxos and Chuquitos are covered with forests, with occasional savannahs. But although extremely fertile, they are thinly peopled, and inhabitants and cultivation appears only along some of the river banks.

The River Loa flows, for about 180 miles, to the Pacific, but brings down so little water that in summer it is only about fifteen feet broad at its mouth, and only a few inches in depth. Almost every other stream flowing west from the Andes is lost in the sands, and does not reach the sea. The Rio Desaguadero, which drains the valley of Titicaca, runs about 200 miles, until it disappears among some swamps and lakes. Many rivers descend from the eastern declivity of the Andes; and those which drain the country south of the Alturas de Lipez are also very numerous. They unite either with the rivers which fall into the Rio Madeira, or with those which constitute the most remote branches of the Pilcomayo, a great tributary of the Paraguay. Near 10 deg. 30 min. south latitude, the Madeira is joined by the navigable Beni. The Guapahi and Mamoré, as well as the Beni, are navigable from the places where they leave the mountains. The navigation of the Rio Madeira is, however, interrupted by cataracts, which occur between 9 deg. and 10 deg. south latitude. The cataract of Theotonio is said to be fifty feet high. Farther down the Madeira is free from impediments to navigation, and may be navigated by vessels of any size to the Amazon. But the Beni, Mamoré, Pilcomayo, and Bernejo, are navigable either to the Amazon, or Paraguay, for vessels sufficiently large to navigate the Atlantic.—(See account of the Rivers Amazon and Paraguay hereafter).

The natural facilities for inland navigation possessed by Bolivia, east of the Cordilleras, and the fertility and power of production of which the soil is capable, are sufficiently great to render Bolivia a very rich and important nation.

*Climate and Agriculture.*—The discovered regions of Bolivia vary greatly in climate and productions. The region of Atacama is sterile, as it never rains; fogs are common during a part of the year. A little maize is cultivated in a few spots. The valley of Titicaca and the plains of Moxos and Chuquitos present a great contrast: both regions have a rainy season, which occurs from November to April; but while the rain descends in showers on the valleys, it falls in torrents on the plains. On the plains cacao, coca, indigo, cotton, rice, mandioc, and several tropical fruits are grown, whilst the forests supply copaiba balsam, sarsaparilla, caoutchouc, vanilla, and canella de clavo, and many other valuable plants and fruits, and excellent timber. The valleys between the mountains and plains have a temperate climate, and sufficient rain for the growth of the grains and fruits of Europe in the higher, and those of tropical countries in

the lower regions. The forests of the eastern declivity of the Andes yielded chinchona bark.

The valley of Titicaca as well as the savannas of the plain, supplies pasture for cattle, horses, mules, and sheep. The mountain precipices, which are almost inaccessible to man, are resorted to by herds of guanacoës, vicuñas, and llamas; a great number of llamas are used as beasts of burden in the valley of Titicaca. Fish is very plentiful in the rivers. Vicuña and sheep-wool, together with some hides, are articles exported to foreign countries.

*Minerals.*—Gold occurs in all the valleys of the Yungas, and is considered abundant in the Tipuani, a tributary of the Beni. Large pieces of native gold are found in rivers. Gold is also found in a mountain near the coast, but it is not worked. The mines of Potosi have, for a long period, supplied more silver than all the other mines of the world, and they are still worked, but it is said with loss. Mines occur in the valley of Titicaca, near Oruro, and west of Potosi, and in some other places. Copper is found in abundance on the surface, near the southern extremity of the valley of Titicaca: the ore is described as very rich, but it is not yet brought to the Pacific, as it will not pay the expense of carriage. Iron and lead occur, but they are not mined.

*Population.*—The population consists of the Spanish race, Mestizoes, and aboriginals. The latter constitute about three-fourths of the whole, and they are most numerous in the valley of Titicaca, in the Yungas, and on the plains. The native population of the valley of Titicaca consists of Peruvians, who are distinguished by their industry in agriculture, and the rearing of cattle and llamas. They speak the Quichua language. The plains are inhabited by numerous tribes, most of which are comprehended under the names of Moxos and Chiquitos. The Moxos, who are said to have been civilised by the missionaries, who commenced their labours about 200 years ago, have become an agricultural people; they cultivate different kinds of plants and roots, and live in fixed habitations. The Chiquitos appear to have retained their nomade habits. The Chiriguanos and Zamucos are independent natives. Of the Spanish race, and of the Christianised aborigines, most of what is said relative to the inhabitants of Peru, applies to Bolivia.

Nothing can be more vague than the estimates of the population, which range from 500,000 to 1,500,000 inhabitants. The area of the departments into which Bolivia is divided has been computed as follows:—

1. Lamar, 30,000; 2. Cinti, 20,000; 3. Tarija, 12,000; 4. Potosi, 40,000; 5. Oruro, 12,000; 6. Chuquisaca, 24,000; 7. Cochabamba, 18,000; 8. La Paz, 65,000; 9. Santa Cruz de la Sierra, 159,000;—Total area, 380,000 square miles. These computations are mere estimates.

The department of Lamar, which comprises the sea-coast, is remarkable for its sterility. It has some harbours seldom visited by European shipping,

with the exception of Cobija or Lamar. It contains about 1500 inhabitants, but is a miserable place: provisions, and even water, are brought to it from a great distance.

The department of Zinta or Cinti is divided into two provinces, Lipez and Cinti. In the fertile valley of Cinti considerable quantities of wine and brandy are manufactured. *Tupiza*, on the road leading from Buenos Ayres to Potosi, has about 5000 inhabitants, with some silver mines in the neighbourhood. Cinti has about 2000 inhabitants, and traffic in wine and brandy.

The department of Tarija lies to the east of Cinti, and comprehends the country west of that which is inhabited by the Chiriguano Indians, and is drained by the Rio de Tarija, an affluent of the Vermejo, and its tributaries. It is a country chiefly of high mountains, with some fertile valleys, which produce tropical products. The capital Tarija has about 2000 inhabitants.

The department of Potosi comprehends the mountainous country north of the Alturas de Lipez, of Poreo, and the Eastern Bolivian Andes, as far north as the sources of the Cochabamba. It is divided into the provinces of Chichas, Poreo, and Cayanta. Nearly the whole area is occupied by mountains rising above the limit of vegetation. It contains the richest silver mines of Bolivia. *Potosi*, the capital, is built on the declivity of the Cerro de Potosi. The town is situated at nearly 13,000 feet above the level of the ocean, and has about 30,000 inhabitants. About 250 years ago, it is said to have contained about 100,000 inhabitants. The streets are narrow and steep, but the houses are substantial. The surrounding country is destitute of vegetation. The mines are above the town, and elevated about 15,000 feet above the sea.

The department of Oruro occupies the valley of Titicaca, the Western Bolivian Andes. It is divided into the provinces of Oruro, Paria, and Carangas. Grain is scarcely cultivated, unless it be *quinoa*; it has extensive pastures. There are several rich silver mines; and copper, though abundant, cannot be smelted from an utter want of wood, or other fuel than reeds or rushes, and the transport of the ore where it can be smelted is by far too expensive. Oruro, the capital, is situated in the valley of Titicaca, about 12,000 feet above the sea-level, and contains about 6000 inhabitants, engaged chiefly in working the silver mines in the neighbourhood.

The department of Chuquisaca comprehends the southern districts of the valleys south of the Sierra de la Santa Cruz; the vale of the Rio Pilcomayo, and the eastern portion of the basin of the Rio Guapahi: it is divided into the provinces of Yamparaes and Tomina. The valleys are broad and fertile, and in some districts tolerably cultivated. The mountains contain some silver-mines. The capital, Chuquisaca, is the seat of the general government of Bolivia. It is built in a beautiful valley, 9000 feet above the level of the sea. It has a cathedral and several substantial buildings, about 25,000 inhabitants, several institutions



for education, including a university and mining school. Two roads lead from this town to the valley of Titicaca, that of Levichuco to Oruro, and that of Tolapalca to La Paz; the latter leads over a pass 14,375 feet above the sea.

The department of Cochabamba is divided into the provinces of Sacába Tapacará, Arque, Palca, Clissa, and Mizque, and contains the most populous and agricultural districts of the republic. All the grains and fruits of Southern Europe succeed in perfection: the products are sent partly to the valley of Titicaca, and partly to other departments. The silver-mines are of little value as far as worked; some gold is collected in the rivers. Cochabamba is situated in a valley on the banks of a small river. Oropesa, the capital of the department, has 16,000 inhabitants, and has manufactures of cotton and glass.

The department of La Paz extends over the central parts of the valley of Titicaca, and it also comprehends the eastern range of the Bolivian Andes with the Yungas, and the plain as far east as the Rio Beni. It is divided into the provinces of Pacajes, Sicasica, Omasuyos, Larecaja, Chulumani, and Apolobamba. Gold and chinchona bark are among its most important products. La Paz, the capital of the department, is situated in a narrow valley, many hundred feet below the level of the valley of Titicaca, on the banks of the Rio Chuqueapo. It contains about 20,000 inhabitants, and is the most trading town in the republic. A road over the pass of Gualillas (14,200 feet above the sea) leads from La Paz to the coast of Peru, and another over that of Pacuani (15,226 feet high) to Cochabamba and Oropesa. By these roads European commodities are brought to the countries east of the Andes, and gold and bark are exported by those routes.

The department of Santa Cruz de la Sierra includes nearly the whole of the eastern plains; it is divided into the provinces of Valle Grande, Pampas, and Baures, and the regions of Moxos, Chiquitos, and Chiriguanos. Near the declivities of the Sierra de la Cruz, and along the banks of the Guapahi, there are settlements of Spanish races: the whole of the other parts are occupied by the native tribes, who are agriculturists, and also manufacturers of rudely-made cotton stuffs. The natural fertility of the department is remarkable, but nothing is, however, produced for exportation. The capital, San Lorenzo de la Frontera, situated on the banks of the Guapahi, is not far from the old town of Santa Cruz de la Sierra: it has about 4000 inhabitants, of whom about 1500 are of European race.

The great difficulty and expense of carrying commodities over the Andes to the populous districts of Bolivia, separated from the Pacific, had compelled the inhabitants to become their own manufacturers. Cottons and woollens are manufactured; tanneries are also numerous. There are also some glass-works, and manufactories of hats, cloth, &c.

We can say little of the government or statistics of this country. The

Two roads lead from  
ruero, and that of Tola-  
above the sea.

provinces of Sacába Ta-  
the most populous and  
and fruits of Southern  
ly to the valley of Titi-  
es are of little value as  
ochabamba is situated  
capital of the depart-  
tton and glass.

l parts of the valley of  
e Bolivian Andes with

It is divided into the  
Chulumani, and Apolo-  
rtant products. La Paz,  
ley, many hundred feet  
of the Rio Chuqueapo.

st trading town in the  
t above the sea) leads  
of Pacuani (15,226 feet  
ropean commodities are  
d bark are exported by

nearly the whole of the  
Grande, Pampas, and  
iguanos. Near the de-  
the Guapahi, there are  
rts are occupied by the  
cturers of rudely-made  
remarkable, but nothing  
Lorenzo de la Frontera,  
the old town of Santa  
om about 1500 are of

ilities over the Andes to  
ific, had compelled the  
ns and woollens are ma-  
o some glass-works, and

of this country. The

executive, administrative, and legislative government differs little from that of Peru. Our observations on, and accounts of, the climate of Peru, apply as nearly as possible to Bolivia.—(See also the most recent maps of both countries.) Bolivia is a region of great natural advantages, which require only a thrifty, industrious, and skilful population to render its eastern provinces, especially, one of the most productive countries in South America.

## CHAPTER XXV.

### CHILE.

CHILE extends along the Pacific from about 25 deg. to 41 deg. 50 min. south latitude; the island of Chiloe is separated from the continent by the straits of Chacacac, and extends to 43 deg. 30 min. south latitude. Chile lies between 69 deg. and 72 deg. west longitude; from south to north its length is about 1170 miles, its breadth varies from 100 to 200 miles.

On the north Chile is separated from Bolivia by a desert, the boundary-line on the coast of the Pacific is near the village of Paposo.

The Andes, the highest part of which constitutes the eastern boundary-line of Chile, together with the high mountain masses which form the western declivity of the Andes, occupy a great part of the area of Chile; north of the Cuesta de Chacabuco, there are valleys between lofty ridges similar to the valleys of Peru; south of that there are extensive plains, and few ridges of hills except along the coast, where the highlands are almost continuous.

The western declivity of the Andes is abrupt and intersected by ravines, through which the rivers descend with impetuosity. The parts fit for cultivation are limited to where these ravines change into vales or plains. Southward the lower declivities are covered with fruit, northward they are generally bare and rocky.\* There are silver mines, but few of them are worked. The hilly country is, in many parts, sandy or rocky, without any vegetation excepting some patches of cactus and coarse grass. The crops of maize in the mountain districts are said not to be sufficient for the inhabitants, who derive their chief means of subsistence from the labour in, and produce of the silver and copper mines, and partly also from the fruits of the upper valleys. The plains, in most parts, afford good

\* In the narrative of the United States Exploring Expedition, Captain Wilkes observes—"On approaching the coast of Chile, every one is anxious to get a sight of the Cordilleras. There are only two periods during the day in which they can be seen to advantage, viz., in the morning before sunrise, and in the evening at sunset. The first is the most striking view. The outline is at that time of a golden hue; and may be easily traced, in a long line, running north and south. This gradually brightens, and is lost the moment the sun is seen. The evening view gives rise to disappointment. The mountains are seen at a great distance (eighty miles in a bird's flight), reflecting the setting sun, and, in consequence, appear much lower than is anticipated."

pastures. Some districts are fit for agriculture, and the remaining portions are sandy flats. The arable districts of Chile supply the countries of South America on the Pacific with grain, and the pastures with jerked beef and hides. The undulated country between the plains and the sea is, in many parts, covered with stunted trees; but grapes, and other delicious fruits, are also grown in the hilly countries.

*Rivers.*—The rivers of Chile, north of the Maypù, bring down little water; none are navigable; they serve, however, the important purpose of irrigating the lands. South of the Maypù, in 34 deg., the rains fall in sufficient quantities, and the rivers, though deeper, are not used for irrigation. The River Maule is navigable for vessels drawing about seven feet of water; it is navigable for river barges for about twenty miles. The Biobio, the largest of the rivers of Chile, flows a course of nearly 200 miles; at its mouth it is two miles wide, but too shallow for large vessels to enter. It is navigable for river craft to Nacimiento, about 100 miles from its mouth. The River Callacalla is deep enough for large vessels to enter its mouth. There are no large lakes of any importance in the valleys and plains. In the Andes there are some lakes, but, as far as known, the largest is not more than fifteen miles in length.

*Climate.*—Extending from north to south for sixteen degrees, and with a very irregular surface, the temperature of the climate of Chile is consequently variable. In the valleys, especially in that of Copiabo, years pass over without rain falling. Further south showers occur only during three or four years, after which a rainy season drenches these southern valleys. In Aconcagua still further south, the number of rainy days do not generally exceed fourteen to twenty-one. South of the River Maypù rain falls sufficient for the cultivation of grain. At and near the River Biobio, rain falls regularly in winter, otherwise the sky is cloudless during six or seven months of the year; south of that river the rains are irregular, and fall heavily. The regions where rains fall are covered with forests; many of the trees afford excellent timber. In the arid regions, a few shrubs, stunted trees, and cactus, are the chief natural products.

The vegetable productions cultivated are similar to those of southern Europe. Maize is cultivated in the northern parts of Chile; wheat and barley are generally grown in the southern plains; and wheat and flour are exported to Peru and other places. Grapes, fruits, and such vegetables as are common in southern Europe, are produced abundantly in the valleys as far south as the River Biobio. The wines, of tolerable quality, are made for home use. Timber is exported from Chile and other parts.

The pastures of the southern provinces feed large herds of cattle; jerked beef, tallow, hides, and live stock are exported. Guanacoës and llamas abound in the northern provinces.

*Minerals.*—Gold is found in the sands of the rivers. It was formerly, but

not at present  
north of the  
the arid and  
worked to a  
imported in  
but they are  
Biobio there  
water of a  
native tribes

*Populat*

Spaniards, a  
of Europea  
occupy almo  
Biobio the i  
their indepe  
chiefly from  
large herds  
destructive i  
afterwards c

As no c  
can only sta  
stated at 1,  
1,300,000 so

CHILE is  
square miles  
12,000; C  
40,000; Chi

*Towns.*—

the sea, has  
rolls in heav  
laden at this  
the valley of  
some silver m  
takes its nam  
gins. La Se  
is situated in  
contains near  
bour which i  
with about 1

The provi  
including the  
and Aconeg

not at present, collected. Silver mines exist in the Andes; south of 33 deg., north of that parallel they are numerous in the ridges between the valleys. In the arid and sterile desert between the valleys of Copiabo and Huasco, they are worked to a considerable extent. Copper ore abounds in the same region, and is imported into England, chiefly into Swansea to be smelted. Lead and iron exist, but they are not worked. In the country on the northern banks of the River Biobio there are extensive coal-fields partially worked. Salt is made from the water of a salt lake; it is also imported, partly from Peru, by sea, and from the native tribes of Patagonia, who make it from the salt lakes of that country.

*Population.*—The population of Chile consists of the descendants of the Spaniards, and aboriginal tribes. All the inhabitants, north of the River Biobio, are of European race, with scarcely any mixture of Indian blood. The aboriginals occupy almost exclusively the country south of the River Biobio. South of the Biobio the inhabitants known under the name of Araucanians, have preserved their independence in defiance of the Spaniards. They derive their subsistence chiefly from cultivating maize, potatoes, beans, and vegetables; and they rear large herds of cattle and horses. During the war of independence they made destructive inroads upon the country north of the Biobio; a successful war was afterwards carried on against them, which ended in a peaceful agreement.

As no census, that we know of, has been ever taken of the population, we can only state, that by an estimate made some years ago, the population was stated at 1,200,000 souls. The present population is considered to exceed 1,300,000 souls, exclusive of the Araucanians.

CHILE is divided into eight provinces, the area of which is estimated in square miles as follows:—Coquimbo, 48,000; Aconcagua, 14,000; Santiago, 12,000; Colchagua, 15,000; Maule, 12,000; Concepcion, 18,000; Valdivia, 40,000; Chiloe, 11,000: total area, 170,000 square miles.

*Towns.*—Copiabo, in the valley of the same name, about forty-five miles from the sea, has nearly 3000 inhabitants. Its port on the coast is bad, as the surf rolls in heavily, and the landing is very difficult; copper, copper ore, and silver are laden at this port, which has a village with about 1100 inhabitants. Ballenar, in the valley of the River Huasco, about forty-five miles from the sea, owes its rise to some silver mines in the neighbourhood. It contains about 7000 inhabitants, and takes its name from Ballenagh in Ireland, the birth-place of the family of O'Higgins. La Serena, or Coquimbo, the capital of the province of the same name, is situated in the valley of the same name, about seven miles from the sea; it contains nearly 8000 inhabitants, and exports silver and copper ore; the harbour which is at the mouth of the river, is one of the best on this coast. Illapel, with about 1500 inhabitants, is situated in the neighbourhood of copper mines.

The province of Aconcagua comprehends the southern portion of the *Valles*, including the Andes to the east of it. The valleys of Chuapa, Quilimari, Ligua, and Aconcagua are wide and fertile, especially the last. This province is com-

posed of the former provinces of Quillota and Aconcagua. Its commercial wealth consists in its agricultural productions, especially wheat and cattle. It has also some mines of silver and copper, but with the exception of those of Petorca, they are not considered rich. A fertile and well-cultivated plain, which is an expansion of the Valley of Aconcagua, has the towns of Felipe and Santa Rosa de Aconcagua: each with from 5000 to 6000 inhabitants. Quillota, about twenty miles from the sea, has 8000 inhabitants, and is surrounded by orchards.

CONCEPCION, about two miles from the bank of the Biobio, and six miles from its mouth, was once the capital of Chile. It has been repeatedly destroyed by earthquakes, and devastated by the invasion of the Araucanians. Since its destruction by the great earthquake of 1835, it is nearly all in ruins. Timber and cattle are exported. Valdivia, the capital of the province of the same name, has an excellent harbour, well fortified, and contains about 2000 inhabitants.

The ISLAND OF CHILOE is about 100 miles long, and, on an average, forty miles wide. The western shores of the island are rocky masses rising abruptly from the ocean to the height of 1500 or 3000 feet. The eastern shores are of moderate elevation, and in their natural state covered with forests among which are magnificent timber-trees. Rocky islands are scattered over the Gulf of Ancud, most of which are inhabited; Quinchao and Lemuy are populous. The inhabitants of the settlements of Calbuco and Caremapú are chiefly Indians, few in number, and occupied chiefly in cultivating timber. The majority of the inhabitants of Chiloe and of the adjacent islands are aborigines. The whole population of the province of Chiloe in 1832, amounted to 43,000. They export timber, wheat, hams, &c. The shores and bays abound in varieties of excellent fish. The shellfish is described as delicious.

SAN CARLOS is the capital of the province of the same name, with a good harbour, and about 4000 inhabitants.

*Manufactures.*—The facility with which foreign manufactured goods can be imported into Chile has wisely discouraged the establishment of any important manufactures. A large portion of the population, however, wear home-made stuffs, especially woollen; the importation of British manufactures is increasing: steam-boats from England ply along the coast of Chile; but under the Spanish rule the constant trade was discouraged.—(See Statistics and Trade of Chile hereafter.)

In 1810, the population of Chile rose against Spain, they were defeated in 1814 at Rancagua by General Osorio, and obliged to submit to their former rulers. In 1817 San Martín, with an army from Mendoza, gained the battles of Chacabuco (1817) and Mynpú (1818), the result of which was the independence of the country. The constitution then adopted is still considered the fundamental law, and formed on the principle of a centralized government. The executive power is vested in a supreme director. The legislature is composed of a senate and a house of representatives. The senate consists of twenty members at the most, and every 15,000 inhabitants sends a member to the house of representatives.

## CHAPTER XXVI.

## DESCRIPTIVE SKETCHES OF CHILE AND VALPARAISO: SANTIAGO COPPER MINES.

VALPARAISO has increased in population, extent, and importance within the last twenty years, and has become the great sea-port of Chile and the western coast. Its harbour is inferior to others on the coast, yet it is the nearest and most convenient port to *Santiago*, the capital.\*

Captain Wilkes says,

"I have had some opportunity of knowing Valparaiso, and contrasting its present state with that of 1821 and 1822. It was then a mere village, composed, with but few exceptions, of straggling ranchos. It has now the appearance of a thickly settled town, with a population of 30,000, five times the number it had then. It is divided into two parts, one of which is known by the name of the Port, and is the old town; the other by that of the Almendral, occupying a level plain to the east. Its location is by no means such as to show it to advantage. The principal buildings are the custom-house, two churches, and the houses occupying the main street. Most of the buildings are of one story, and are built of adobes or sun-dried brick. The walls of the buildings are from four to six feet thick. The reason for this mode of building is the frequent occurrence of earthquakes. The streets are well paved. The plaza has not much to recommend it. The government-house is an inferior building. Great improvements are now making,

"They are about bringing water from one of the neighbouring springs on the hill, which, if the supply is sufficient, will give the town many comforts. On the hills are many neat and comfortable dwellings, surrounded by flower-gardens. These are chiefly occupied by the families of American and English merchants. This is the most pleasant part of the town, and enjoys a beautiful view of the harbour. The ascent to it is made quite easy by a well-constructed road through a ravine. The height is 210 feet above the sea. The east end of the Almendral is also occupied by the wealthy citizens. The lower classes live in the ravines. Many of their habitations are scarcely sufficient to keep them dry during the rainy season. They are built of reeds, plastered with mud, and thatched with straw. They seldom contain more than one apartment.

"The well-known hills to the south of the port, called the 'Main and Fore Top,' are the principal localities of the grog-shops and their customers. These two hills, and the gorge (*quebrada*) between them, seem to contain a large proportion of the worthless population of both sexes. The females, remarkable for their black eyes and red 'bayettas,' are an annoyance to the authorities, the trade, and the commanders of vessels,

\* Captain Wilkes observes, "The northers are greatly dreaded, although I think without much cause. One of them, and the last of any force, I had myself experienced in June, 1822 (whilst in command of a merchant vessel). In it eighteen sail of vessels were lost. But since that time vessels are much better provided with cables and anchors, and what proved a disastrous storm then would now scarcely be felt. I do not deem the bay so dangerous as it has the name of being. The great difficulty of the port is its confined space, and in the event of a gale, the sea that sets in is so heavy, that vessels are liable to come in contact with each other, and to be more or less injured. The port is too limited in extent to accommodate the trade that is carried on in it. Various schemes and improvements are talked of, but none that are feasible. The depth of water opposes an almost insuperable obstacle to its improvement by piers. The enterprise of the government, and of the inhabitants of Valparaiso, is, I am well satisfied, equal to any undertaking that is practicable.

"From the best accounts, I am satisfied that the harbour is filling up, from the wash of the hills. Although this may seem but a small amount of deposition, yet after a lapse of sixteen years, the change was quite perceptible to me, and the oldest residents confirmed the fact. The anchorage of the vessels has changed, and what before was thought an extremely dangerous situation, is now considered the best in the event of bad weather. The sea is to be feared rather than the wind, for the latter seldom blows home, because the land immediately behind the city rises in abrupt hills, to the height of from 800 to 1500 and 2000 feet."



and equally so to the poor sailors, who seldom leave this port without empty pockets and injured health.

"It was difficult to realise the improvement and change that had taken place in the habits of the people, and the advancement in civil order and civilisation. On my former visit, there was no sort of order, regulation, or good government. Robbery, murder, and vices of all kinds, were openly committed. The exercise of arbitrary military power alone existed. Not only with the natives, but among foreigners, gambling and knavery of the lowest order, and all the demoralising effects that accompany them prevailed.

"I myself saw on my former visit several dead bodies exposed in the public squares, victims of the *cuchillo*. This was the result of a night's debauch, and the fracas attendant upon it. No other punishment awaited the culprits than the remorse of their own conscience.

"Now, Valparaiso, and indeed all Chile, shows a great change for the better; order reigns throughout; crime is rarely heard of, and never goes unpunished; good order and decorum prevail outwardly everywhere: that engine of good government, an active and efficient police, has been established. It is admirably regulated, and brought fully into action, not only for the protection of life and property, but in adding to the comforts of the inhabitants."

The Chilians, when compared with other South Americans, love their country, and are fond of their homes. The people are attached to agriculture, and the lower orders are better disposed towards foreigners than in the other Spanish republics. Schools and colleges have been established, and a desire to extend the benefits of education throughout the population is evinced.

The police consists of two distinct bodies, one mounted, the other on foot.

"The watchmen carry swords only. The former patrol the streets on horseback, while the latter take their particular walk round a square or two, for which they are responsible. A message may be sent through them to the furthest end of the city, and an answer returned, in fifteen minutes. They carry a loud and shrill whistle, the sounds of which are varied as occasion requires, and by it a concentration of force can be effected in a few moments.

"When they cry the hour they all sing the same tune, but the pitch is ranged in accordance with the scope of the voice. The manner of singing the hour, *Viva Chili, Viva Chili, las diez anda y serena*, is pleasing.

"In the morning they add a prayer, as *Ave Maria purissima las cinco y media*.

"This police adds greatly to the comfort as well as to the safety of the inhabitants. To give an instance of its effects, apothecaries are chosen weekly to keep their shops open all night, and in case of sickness or requiring any aid, one has only to call for the *vigilante*, who takes the recipe and passes it to the next, and so on to the shop, where it is obtained, and returned as soon as possible, without any trouble whatever. They have their particular rounds, and each door is obliged to have a padlock. If any door is found without it, they put a lock on, for which the owner has to pay a fine of four dollars to the city to have it removed; half is the reward of the vigilante.

"A complaint during our stay was made by one of the officers, of exactions made by a policeman. It was instantly taken notice of, and punished. It is to be regretted that this police should still wear the military uniform, as it seems unbecoming in a republican form of government; at least we thought so."

The shops are well filled with articles of English, American, and French manufacture. The markets are abundantly supplied. There are no market-gardens in the vicinity of Valparaiso, and most of the vegetables are brought from the valley of Quillota, in panniers, on the backs of mules; grass or clover is brought to market on horseback, which almost covers both horse and rider.

his port without empty pockets  
 nge that had taken place in the  
 er and civilisation. On my for-  
 d government. Robbery, mur-  
 he exercise of arbitrary military  
 among foreigners, gambling and  
 effects that accompany them pre-

es exposed in the public squares,  
 debauch, and the fracas attend-  
 s than the remorse of their own

eat change for the better; order  
 es unpunished; good order and  
 good government, an active and  
 regulated, and brought fully into  
 but in adding to the comforts of

u Americans, love their coun-  
 are attached to agriculture,  
 foreigners than in the other  
 n established, and a desire to  
 opulation is evinced.

mounted, the other on foot.  
 patrol the streets on horseback,  
 are or two, for which they are re-  
 e furthest end of the city, and a:  
 and shrill whistle, the sounds of  
 ntration of force can be effected

tune, but the pitch is ranged in  
 of singing the hour, *Viva Chili*,

*Maria purissima las cinco y*

s to the safety of the inhabitants.  
 osen weekly to keep their shops  
 id, one has only to call for the *vi-*  
 and so on to the shop, where it is  
 y trouble whatever. They have  
 e a padlock. If any door is found  
 i to pay a fine of four dollars to  
 vigilante.

of the officers, of exactions made  
 l punished. It is to be regretted  
 as it seems unbecoming in a re-

nglish, American, and French  
 ed. There are no market-gar-  
 e vegetables are brought from  
 s of mules; grass or clover is  
 vers both horse and rider.

Among the few amusements is a small theatre, and an amphitheatre, the *chingano*, both of which are usually open on a Sunday evening. Also the national Chilean dance called the *samacueca*. It is usually performed at the *chingano*, which is surrounded by apartments where refreshments, including liquors and spirits, are sold. It is generally filled by both sexes. The *samacueca* is danced on a kind of stage; the music is performed by females, on an old-fashioned harp, one end of which rests on the lap of the performer, and the other on the stage ten feet off. A girl beats time merrily on the sounding-board of the instrument. On the right is another, strumming the common chords on a wire-string guitar, making a full sweep across the strings; they sing also a national love-song.

The *samacueca* is danced by a young man and woman, the former gaudily decked in a scarlet jacket, embroidered with gold lace, white pantaloons, red sash, and pumps, with a small red cap; the dress of the young woman is a gaudily-painted muslin dress, short, and starched, over which is thrown a rich-coloured shawl; these, with silk stockings and pumps, complete her costume. These last are characteristic of the Chilean women of all classes. Silk stockings are even worn by the washerwomen at their tubs. The head is adorned only by the hair, parted from the forehead back to the neck, and descending in two long plaits on each shoulder to the waist. The dance is a kind of fandango. Captain Wilkes says,

"The higher classes of females have the name of being virtuous and estimable in their domestic circle, but we cannot say that they are beautiful. They dress their hair with great care and taste. Their feet are small, and they have a graceful carriage. The French fashion of dress prevails, and they are just beginning to wear bonnets. The advancement of civilisation is rapid; the imitation of foreign habits and customs will soon predominate over those of Chile; and what is of more consequence, some attention is being paid to their education."\*

Flowers are but little cultivated. Few gardens are yet to be seen of any consequence. They require constant irrigation most part of the year, which may account for this neglect. There are two in the *Almendral*, kept in tolerable order.

When the American exploring squadron was at Valparaiso, the place was honoured by the president's visit, which, connected with the late victory and successes against Peru, caused much rejoicing; every attention was shown to the chief magistrate. He was taken on an aquatic excursion, on board of a small brigantine decked out with the flags of all nations, and was accompanied by the civil authorities of Valparaiso, the English admiral, and others. On passing the men-of-war he received the customary salute.

"Three balls were given during the stay of the squadron here, in consequence of

\* A rather singular occurrence took place at a review of the militia on the Plaiancia, one Sunday, by the president, who was attended by his daughter, and a number of the most respectable ladies of the place. They marched down the line, and afterwards danced with the officers on the field, in the presence of the soldiers. All the South Americans are inveterate dancers, the Chileans taking the lead. The taste for music is general, but although they have a number of national airs, few have been printed. All the printed music in common use is foreign, as are the instruments. Pianos are to be seen in almost every house.

the visit of the president (General Prieto); one in honour of the recent victory of Yungai over the Peruvians; the others by the citizens and foreigners to his excellency. As the former was an extraordinary occasion, a description of it will give some insight into the manner in which they conduct these affairs in Chile. All three were managed in a manner that would have been highly creditable in any part of the world.

"The place selected for the great ball was between the walls of two large unfinished storehouses, a space of 150 feet long by ninety wide, over which temporary arches were built, the whole covered with an awning lined with blue, and studded with stars, from which were suspended some twenty very handsome chandeliers. The whole was carpeted, and the various pillars which supported the roof were decorated with emblems of the victory and nation. At the end, opposite to the entrance, was a transparency of *General Bulnes, the hero of Yungai*, surrounded with scrolls of the deeds. Along the corridors which the piazzas formed, ranges of sofas and seats were placed; on the walls were hung rich mirrors and paintings: the former rested on massive pier-tables, in which hundreds of lights were seen reflected, whilst the graceful festoons of the national flags and pennants formed into draperies, intermixed with wreaths of flowers and evergreens in endless variety, encircling emblematic designs of the nation's glory, produced an effect not easily surpassed. The reception-room of the president was hung with scarlet tapestry, decorated with paintings, mirrors, and pier-tables, and brilliantly lighted with chandeliers, &c."

There were card-rooms, smoking-rooms, supper-rooms, a dressing-room for the ladies, in which were hair-dressers and mantua-makers in attendance. All Valparaiso had sent furniture of every kind, and even the churches had contributed to the great gala fête in commemoration of the national victory.

The company consisted of about 500, one-third of whom were females. Many uniforms added to its brilliancy.

About ten o'clock, the ball was opened by the president, Don Joaquim Prieto, dressed in a richly-embroidered coat, gold epaulettes, and field-marshal's sash. He danced a minuet with a lady of Valparaiso, after which the dancing became general, consisting of quadrilles, country-dances, waltzes, and the samacueca, cachuca, and lordean.

Marches and national airs were played and sung. The ball did not break up until eight o'clock next morning, at which hour the president and his daughter were escorted home by a procession of dancers, with music playing national airs, &c.

On reaching General Prieto's quarters they sang a national hymn, after which they were invited in, where they again continued dancing until noon.

Captain Wilkes observes,—

"The whole equalled, if it did not surpass, any of our own fêtes in the United States; indeed all who attended were much surprised, having little idea that Valparaiso could have made so brilliant and tasteful a display of beauty and magnificence."

Previous to the arrival of Captain Wilkes at Valparaiso, the naturalists and some officers belonging to the *Peacock* and *Relief* had made excursions into the interior. On his arrival he allowed those who could be spared, and were desirous of visiting Santiago, to set out for that city, and to others with a view of extending their journey to the Cordilleras.

The *biloché*, a vehicle somewhat resembling a double gig, is generally used for travelling in Chile.

"They have a most ricketty and worn-out appearance; almost every part appears mended with cords made of hide. They accommodate two passengers; and the time required between Valparaiso and the city (Santiago), is about eighteen or twenty hours. In the shafts a horse is put; a postilion rides one on the left, and sometimes another is placed on the right, both being fastened to the vehicle by lassos of raw-hide proceeding from the saddle. Each vehicle is attended by three bilocheros or drivers, with a drove of twelve or fifteen horses, forming quite a cavalcade."

The bilocheros are expert riders. Their horses are small, but spirited, and bear fatigue well. Their usual speed is about nine or ten miles an hour. Few equipages can compare with their crazy machines, driven up hill and down dale, with all their accompaniments of horses, guachos, &c.; and it affords no small amusement to those on foot, to witness the consternation of the affrighted passengers, in momentary expectation of a break-down.

"Fortunately the road was excellent, though at this season (May) it is divested of much of its beauty from the want of vegetation. The interest is, however, carried forward to the lofty peaks of the Andes, of whose summits occasional glimpses are had; and the eye glances over the surrounding scenery in the immediate neighbourhood, that would elsewhere be deemed grand, to rest on some high and towering peak. Among these the peak of Tupongati is the most noted, ranking, since the measurement of King, as next in height to the Himmaleh mountains."

The first stopping-place on the road to Santiago is Casa Blanca, a pueblo of about 500 inhabitants, where travellers usually sleep. The accommodations were recently much improved. In the neighbourhood is the only wooded tract in this part of the country. Casa Blanca is 598 feet above the level of the sea.

The road thence passes through Curacovi, a small pueblo, where trap-rock first makes its appearance, and then over a high ridge, called the Cuesta des Zapata. The second plain is of similar character, and extends to the Cuesta del Prado. It is passed over by a zigzag road. On reaching the top, 2394 feet high, the view is magnificent.

The peaks of the Andes, covered with eternal snow, some reaching above the clouds, appear but a few miles off, although twenty leagues distant. Beneath are the grazing grounds of the plain, covered with flocks and herds.

"Variety and life are given to the whole by the view of the national road, on which are seen numbers of vehicles, mules, &c., threading their way up and down the mountain-side, laden with foreign and domestic products. This is the only road of any extent for wheel-carriages in the country. It is kept in good repair by convicts, who are seen working in chains. A moveable prison, or lock-up house, somewhat resembling the cages used in caravans of wild beasts, is used for their accommodation and security at night."

Heavy merchandise is transported in huge ox-carts. No iron is used in their structure; wooden pins and raw-hide lashings, are made to answer the purpose. The yoke is set on the heads of the oxen, behind the horns, and fastened to them. The creaking of these carts may be heard for miles, the drivers never greasing the axles. They are generally drawn by from four to eight oxen.

Light goods are drawn by mules, immense numbers of which are seen on the road at all times.

When travelling in biloches, the relays are made as soon as the shaft-horse tires; he is quickly taken out, and one of the drove caught with a lasso, and put in his place. These relays occur every eight or ten miles; the only relief the horses have is a trot out of harness, without a load. The bilocheros seldom dismount; all is done on horseback. On going up hill, a third or even a fourth horse is soon hitched to the vehicle to assist the draught. The horses are all in good condition, and it is not a little remarkable that they should be so, for their only food was chopped straw. The teamsters and guachos are equally abstemious. They live mostly upon bread and their favourite *chica*, made from the grape, and resembles cider; but after it has passed through a fermentation, it is intoxicating. Mud-huts, or ranchos, are seen on the road-side.

Begging is common on this road.

"The beggars let themselves to the highest bidders, and value themselves according to their deformities. At Valparaiso, two days are allowed in each week for begging."

The plain of Maypo, which reaches to the foot of Cuesta del Pradé, is extremely level, and nearly thirty miles in width, extending to the foot of the Cordilleras. The road leads nearly in a straight line over it to the city of Santiago on the eastern side of the plain.

SANTIAGO.—The elevation of Santiago above the sea is 1591 feet, and stands on the third step or plain from the coast. Its entrance is through avenues between high adobe walls.

The Cordilleras have at all times an imposing aspect when seen from the neighbourhood of Santiago, and their irregular outline is constantly varying under the effects of light and shade. Santiago is surrounded by orchards, gardens, farms, and grazing-grounds. The city being enclosed by high adobe walls, gives it a gloomy appearance until entered, when the streets have a fresh and clean look—it is laid out in squares. The streets are paved, and have side-walks. This clean appearance is owing to a law obliging the inhabitants to whitewash their houses and walls once a year, and to the white contrasting with the red-tiled roofs. The houses are mostly one-story high, built round a court or square, from twenty to forty feet wide, round which the rooms are situated. The roof projects to form a kind of piazza or covered way. The gateway is usually large, and the rooms on each side of it are not connected with the rest of the building, but rented as shops. Opposite to the gateway is the centre window, guarded by a light and ornamental iron frame, painted green or richly gilt. The court is usually paved with small pebbles from the bed of the Maypocho, arranged fancifully: in many cases, the courts are laid out in flower-plats, with roses and geraniums.

The River Maypocho runs through one portion of Santiago, and supplies it

with water. In the centre of the city is the great plaza, where the public buildings are situated. These are built of a coarse kind of porphyry from the mountains; the cathedral and palace each occupy one side; in the centre is a fountain, with several small statues of Italian marble. All the public buildings are much out of repair, having been damaged by earthquakes.

The cathedral is a large edifice—its altar is decked with gold and silver. There are within it paintings and hangings, among which is a large number of trophies, taken in the wars. The niches are filled with wax figures of saints, and there are also "the remains of two martyrs of the church, in a tolerably good state of preservation."

The palace, originally built for the viceroy, is now appropriated to the accommodation of the president and the public offices. On the side opposite to the palace is a colonnade, not yet finished, intended to occupy one whole side of the plaza. Under its portico are fancy and dry goods shops, and between the columns various trades, or lace and fringe-makers work. In the evening it is resorted to by females, with large flat baskets, vending shoes, fruit, and fancy articles; others are cooking cakes, and the whole portico is lighted up, and much resorted to.

The mint occupies a square; it has never been completed, and has suffered from earthquakes. The operation of coining is in the rudest form. Both rolling and cutting are done by mule power.

The public library contains several thousand volumes, which formerly belonged to the Jesuits, and many curious manuscripts relating to the Indians.

The amusements are chiefly the theatre and chingano, and it is called a quiet city. The siesta is daily indulged in; even the shops are shut in the afternoon, and the city is as quiet as midnight. Towards the cool of the evening, the aborigines resort to the alameda, a beautiful walk, well shaded, about a mile in extent, along one bank of the river. It is planted with a double row of poplar trees. Streams of water are constantly running on each side of the walk; within a few yards of each stone seats are placed, which are at times filled with a well-dressed population.

The evenings are often passed at *tertulias*, social or quiet family parties, or in shopping in the colonnade. The inhabitants are addicted to gambling. *Monte* is the game with the higher classes, whilst *match-penny* is that of the lower orders. The Chilian women are remarkable for their ease of manner, kindness, and attention to strangers; they are fond of diversions, particularly dancing and music; most of them have good figures, and some would be called pretty, but their teeth are generally defective.

The men of the upper class and the ladies generally adopt the European fashions. The dress of the lower classes is a mixture of Spanish and Indian—they are fond of bright colours; over their shirt and trousers is worn a blue or brown



poncha. A high-crowned and small-rimmed hat, tied on under the chin, over a bright cotton handkerchief on the head, completes their outfit. They are a well-disposed people, and have more the air of contentment than any other nation of South America.

The markets are well supplied; there is one near the banks of the Mapocho which covers an area of four or five acres, and is surrounded by a low building, with a tile-roof, supported by columns, under which meats of all kinds are sold. In the centre are sold vegetables, fruits, flowers, poultry, and small-wares; the market-women are seated under awnings, screens, and large umbrellas, to keep off the sun. The market is clean.

The average price of a horse is twelve dollars, but some that are well broken are valued high.

The climate of Chile is justly celebrated, that of Santiago is delightful; the temperature is usually between 60 deg. and 75 deg. The country round is extremely arid, and were it not for its mountain streams, which afford the means of irrigation, all Chile would be a barren waste for two-thirds of the year. Rains fall only during the winter months (June to September), and after they have occurred the whole country is decked with flowers; the rains often last several days, are excessively heavy, and during their continuance the rivers become impassable torrents. At Santiago the climate is drier and colder, but snow rarely falls, on the ascent of the Cordilleras, the aridity increases with the cold; the snow was found much in the same state as at Terra del Fuego, lying in patches about the summits. Even the high peak of Tupongati was bare in places, and to judge from appearances, it seldom rains in the highest regions of the Cordilleras, to which cause may be imputed the absence of glaciers.

The party which made the excursion to the Cordilleras left Santiago in biloches, and travelled to the eastward five leagues, to the "Snow Bank" from which the city is supplied. The ascent was gradual, and with no intervening ravines. They then took horses, leaving their biloches to return. Their route after this lay up a valley. On the surrounding heights guanacoës were seen in great numbers.

As they proceeded, the middle region was marked by spiny plants, principally burnadesia. The soil was found to be a mixture of loose earth and pieces of rock. On rising higher, the vegetation became almost wholly extinct; places occurred of an eighth of a mile in breadth destitute of verdure of any kind. The party then ascended a ridge belonging to the main body of the Cordilleras, and at an elevation of about 10,000 feet, they reached its summit. Here they had an extensive view of the line of snow peaks. That of Tupongati appeared the most conspicuous, although at a distance of eighty miles. The guide asserted that he could see smoke issuing from its volcano in a faint streak; the peak itself, from this view of it, was sharp-pointed. The scene immediately around them was one of grandeur and desolation; mountain after mountain, separated

by immense chasms, to the depth of thousands of feet, and the sides broken in the most fantastic forms imaginable. In these higher parts of the Cordilleras they found a large admixture of jaspery aluminous rock, which forms the base of the finest porphyries; also chlorite in abundance. The rock likewise contains fine white chalcidony in irregular, straggling masses. Trachytic breccia was observed in various places. The porphyry is of a dull purple colour, rather lighter than the red sandstone of the United States. No traces of cellular lava were observed, nor of other more recent volcanic productions. No limestone was seen in the regions traversed by the party; all the lime used at Santiago is obtained from sea-shells; nor were any proper sedimentary rocks seen. Complete silence reigned everywhere; not a living thing appeared.

After spending some time on the top they began their descent; and after two hours' hard travelling they descended below the snow line, and passed the night very comfortably in the open air, with their blankets and pillions, or saddle-cloths. Fuel for a fire they unexpectedly found in abundance: the alpinia umbellifera answering admirably for that purpose, from the quantity of resinous matter it contains. Near their camp was the bank of snow from which the city has been supplied for many years—it covers several acres. The snow line here seemed to have remained unchanged. The height they had ascended was supposed to have been about 11,000 feet, and the Cordilleras opposite them about 4000 feet higher. The view of the mass of the Cordilleras, in its general outline, was not unlike those of Mont Blanc and other mountains in Switzerland.

They succeeded in killing one of the guanacocs nine feet in length and four feet in height. They were found to frequent only the most inaccessible summits, and are said never to leave the vicinity of the snow; they feed upon several small thorny bushes, which impart a flavour to their flesh, and a smell to their excrement that may be distinguished at some distance from their places of resort. Benzoar is often found in its stomach, and is highly prized among the natives and Spaniards as a remedy for various complaints. It is also used as a gum.

All the party suffered greatly from the heat of the sun's rays and the dryness of the atmosphere; their faces and hands were blistered, and the nose and lips made exceedingly sore, while the reflection of the light from the snow caused a painful sensation to the eyes.

The next day they reached Santiago, whence they returned to the *port*, as Valparaiso is usually distinguished in the country.

Over the Maypocho at Santiago there is a stone bridge with five arches. For nine months of almost every year, the bed of the stream is nearly dry, but in winter and spring, during the melting of the snows, it becomes a torrent, and from the damage that has been done in former times, they have taken the precaution to wall it in on the side of the city, towards the Cordilleras, for several

miles, with stone and hard brick. When swollen it is a quarter of a mile wide, rapid and deep, and would cut off the communication with the surrounding country were it not for the stone bridge.

Messrs. Couthouy and Dana made a trip to the copper-mines of San Felipe. They left Valparaiso on the 17th for San Felipe, which is about 100 miles north of Valparaiso. They travelled in a *biloché* as far as Quillota, a distance of forty miles, and proceeded thence to San Felipe on horses. The road to Quillota was found good, although many hills and valleys were passed over.

For the first twenty-five miles the road led along the sea-shore, with no higher elevation than about 200 feet. At six miles from Valparaiso, the road cuts through a bed of sienite, remarkable for the vertical dikes of granite by which it is intersected.

Ten miles before reaching Quillota, the road passes over a level plain, which extends beyond that place. The hills which bound the valley to the south are low, until approaching Quillota, near which, in the south and south-eastern direction, a lofty ridge rises, adjoining the *campagna* of Quillota, one of the high cone sea-marks for the harbour of Valparaiso. The town, or city of Quillota, occupies the centre of the valley, and is twenty miles from the sea.

The town of Quillota (according to a Mr. Blanchard, who keeps an inn for strangers), is three leagues in circumference. It contains several churches. The "calle largo," the longest street, is upwards of a league in length. The same authority gives its population at 10,000 inhabitants. The houses are all one story high, built of adobes, with thatched roofs. There is an abundance of fine building-stone, but in a region of earthquakes the lightest materials are used. Almost every house has a vineyard attached to it, the grapes of which were of good quality and abundant. A portion of the grapes rot upon the vines, as the inhabitants have not the industry or the inclination to manufacture them, although by proper attention they would yield good wine; they only manufacture some into a hard and acid wine, called *masta*, or boil the juice down to the favourite drink of the lower classes, called *chicha*, which somewhat resembles perry or cider in flavour. The small quantity that is not consumed is distilled and sold at Valparaiso. Besides grapes, Spanish wheat and Indian corn are cultivated. Apples, pears, and quinces are also raised. The former are inferior, the latter superior in quality and in great plenty.

Oranges are abundant, but of indifferent flavour.

Quillota is supplied with water from the River Concon or Aconcagua, which is led through all the streets and gardens of the place. It is used for all household purposes as taken directly from the gutters, which are the recipients of dirt of every description from the town. For drinking, it is allowed to settle in large jars kept for the purpose.

The intercourse with strangers at Quillota has been much less than at Valparaiso or Santiago, and consequently the people are more bigoted. About four years previous to this visit, they burnt, in the public square, a large number of Bibles in the Spanish language, along with a heap of immoral and indecent pamphlets, in the presence of the civil, military, and ecclesiastical authorities. These Bibles had been distributed by Mr. Wheelwright, who has done so much in introducing the communication by steam along the western coast of South America.

The fruitful plain or vega of Aconcagua, in width from one to six miles, extends, to the west, some twenty miles to the ocean, and is lost in the other direction in the mountains; it is watered by streams, and covered with farm-houses and hamlets, surrounded by trees and vineyards. One feature of this plain is that the mountains seemed to sink into it as if it were into the ocean. In some cases the line was so well defined, that one foot could be placed on the plain and the other on the base of a mountain rising 6000 or 7000 feet high.

Captains King and Fitzroy have calculated the height of the peak Tupongati several hundred feet above Chimborazo. The surrounding mountains, though from 10,000 to 12,000 feet high, and much nearer, sink into insignificance when compared with it.

The ridges on the northern side of the valley are lofty and precipitous, exhibiting the columnar structure more distinctly.

On the second *cuesta* the party were gratified by witnessing the mode in which the Chilians capture the wild horses. A party of four or five horsemen with about twenty dogs, formed an extended crescent, driving the wild horses towards the river with shouts. All were armed with the lasso, which was swinging over their heads, to be in readiness to entrap the first that attempted to break through: the dogs serving with the riders to head the wild horses in. They continued to advance, when suddenly a horse, at furious speed, broke the line, passing near one of the horsemen, and for a moment it was thought he had escaped; the next he was jerked round with a force that seemed sufficient to have broken his neck, the horseman having the moment the lasso was thrown turned round and braced himself for the shock. The captured horse reared and plunged furiously. After becoming somewhat worn out, he was suffered to run, and again suddenly checked. This was repeated several times, when another plan was adopted. The dogs were set on him, and off he went at full run, in the direction of another horseman, who threw his lasso to entangle his legs and precipitate him to the ground. The dogs then attacked him, he leapt up, started again, and was in like manner brought to a stand; he at length became completely exhausted, and stood still quite tamed. The shouts of the men, the barking of the dogs, and the galloping of the horses, formed an extremely exciting scene.

Crossing the streams on returning was attended with some danger ; for, owing to their rapidity and depth, they were near sweeping the horses off their legs. They supped afterwards on a casuela, a sort of Chilian chowder, with a plentiful supply of garlic, onions, Chile pepper, &c. It is one of the favourite dishes of the country. In three days' ride they had passed over about sixty miles ; the highest temperature experienced was 65·5 deg., the lowest 35·7 deg. At the rancho, where they stopped for the night, the temperature fell 20·5 deg. in three hours.

They passed the nights with the usual annoyance in most houses in Chile, for fleas were abundant.

*Copper Mines of San Felipe.*—San Felipe de Aconcagua stands about fifteen miles from the foot of the Andes, and the mountains are seen from thence in all their grandeur.

On arriving at San Felipe they proceeded to the house of Mr. Henry Newman, an Englishman engaged in mining operations, to whom they had letters. Mr. Newman was not at home, but his lady, a native of Chile, treated them with great kindness and attention. She made them acquainted with an American, a Mr. Chase, who happened to be on a visit there from Santiago. He had been in Chile since the failure of the expedition of Carrera, when he, with several of his companions, settled in Chile, and afterwards engaged in mining operations. He had several times amassed a large property, and as often lost it by the revolutions that had taken place in the country. He is now engaged in working a silver mine in the vicinity of Santiago, and attempting the German process of smelting, as there are vast quantities of ore, containing a large per centage of silver, which have hitherto been neglected, from the impracticability of separating the silver by the usual method. There is now only one survivor from among the thirty persons who settled in Chile with Mr. Chase. From his operations he expects in a few years to realize a large fortune.

The town of San Felipe is laid out in the form of a square, surrounded by extensive alamedas, which are planted with Lombardy poplars. Mr. Newman estimated the population at from 12,000 to 13,000. In the centre of the town is a large open square, one side of which is occupied by the town-hall and municipal offices. Opposite are the church and barracks, and the remaining sides are occupied with shops and private dwellings. The houses are all of one story, and well built. The better class of houses stand some distance back from the street, and are decorated with paintings in fresco on the walls. Roses and jessamines are seen in every court-yard, and the gardens are filled with various fruits, apples, peaches, pears, grapes, pomegranates, oranges, lemons, and quinces ; the latter are remarkably fine, and in great plenty. The houses, as in other parts of Chile, have no fire-places, in lieu of which they use *brazeros*, or *pans* of live coal. Here they manufacture the *acida* and *aguardiente* of the

country. The process is carried on in a large court behind the house. The grapes are brought in large baskets, or hand-barrows, made with poles and raw hide, and are emptied in heaps under an open shed. On several small boards the grapes are strewed, and separated from the stalks by rolling them rapidly in their hands, the grapes falling along the boards, which are inclined into a large vat, where they are trodden out by men. The juice runs off through a rude strainer at one end into large earthen jars; the residuum is from time to time taken out of the vat, and placed on a platform, when more juice is expressed, by laying boards and heavy stones upon it. That part which is intended for wine, the "must," is poured into earthen jars, where it undergoes fermentation, and a small quantity of brandy, or the *aguardiente* of the country, is added to give it body. The *chicha* is made by boiling down the grape-juice, after fermentation, for several hours over a slow fire. After this process it is put in enormous earthen jars, containing sixty to 120 gallons, which are covered over, and tightly closed. The portion not required for consumption is afterwards distilled with the sediment into *aguardiente*. The stills are nothing more than a number of large earthen pots, holding from eighty to 100 gallons, placed in the ground over a long narrow oven, with, in place of a worm, a straight pipe of copper, about twenty feet long, inserted into each pot or jar, and for condensation, a stream of water from the river passes over these pipes. All the agricultural implements are equally primitive. The ploughs are nothing more than a crooked stick, with the share-end pointed, and hardened by charring. They, however, with rude culture, raise large crops.

Mr. Newman having returned home, enabled them to see the mines, and provided them horses and mules, in order that their own might recruit for their return journey. The temperature at San Felipe varied, between noon and 10 P.M., from 63 deg. to 49 deg. The night was remarkably clear and fine.

The next morning they started for the mines, which are near the summit of the first Cordillera, on the Mendoza road, and about 3000 feet above the level of the sea.

In the valley are the ranchos, called La Vega of Jaquel. This is the principal smelting-place, the ore being brought down by mules from the foot of the mountain, down whose sides it is thrown from the mines. The descent is about 2000 feet, and very steep.

It took about thirty seconds for the ore to descend. The face of the mountain is worn quite smooth by the weight and friction of the ore thrown down.

Mr. Newman had some time before experienced great loss by the burning of his whole establishment, excepting two buildings. Besides the loss of buildings, a large quantity of machinery imported from England was destroyed.

On reaching the mines, they changed their boots for raw-hide shoes, such as



are used by the miners, in order to insure a safer footing. They entered the principal gallery, which was about seven feet high and five broad, excavated for about twenty yards horizontally ; it then divided into several branches, and these again into others, from fifteen to twenty yards in length.

The greatest width of any one gallery was about thirty feet. The mountain has been penetrated horizontally, for nearly 400 feet, in the direction of north-east to east-north-east, as the veins run, and vertically to a depth of 150 feet. Each person was provided with a tallow candle stuck in the end of a split stick six feet long, and caution was given not to lose sight of the guide.

They descended by notched posts.

The light of the numerous candles, brought forth on the walls of the galleries all shades of green, blue, yellow, purple, bronze, &c., of a metallic lustre. The heat of so many candles rendered the temperature very oppressive. The course of labour in the mines is rude. A clumsy pick-axe, a short crowbar, a stone-cutter's chisel, and an iron hammer of twenty-five pounds' weight, were the tools. The hammer is only used when the ore is too high to be reached with the pick or crowbar. The miners, from the constant exercise of their arms and chest, have brawny figures. When the ore is too tough to be removed by the ordinary methods, they blast it off in small fragments.

The ore is brought to the mouth of the mine on the backs of men, in raw hide sacks, which contain about one hundred pounds. Whenever a sufficient quantity to load a drove of mules is extracted, it is thrown down the mountain side, and then carried to the furnace at Jaquel. Seventeen miners were employed: previously the number was one hundred. Whenever a richer vein was struck a larger number were employed, who could always be easily obtained by foreigners, the natives preferring to work for them, as, whatever the profits or losses may be, they were sure of being regularly paid. The wages are from three to four dollars per month, with food. They draw a third of their pay on the last Saturday of every month, and full payment is made twice a year. They are supplied in part of wages, with clothing and other necessaries, out of which the agent makes a profit.

The Chilian government prohibits spirituous liquors to be brought within a league of any mine, under a severe penalty, which is strictly enforced. The cost of the maintenance of each workman is not great; they are allowed for breakfast four handfuls of dried figs, and the same of walnuts: value about three cents. For dinner they have bread, and fresh beef or pork. Sugar and tea they find themselves. The supply of water for the miners has to be brought up the mountains at considerable expense.

The miners' huts are the last habitations on the Chilian side of the Andes. Chile abounds with volcanic mountains, but few of them are in an active state

of eruption, which may account for the frequency of earthquakes. The peak of Tupongati is the only one in activity in this section.

Santiago contains about 60,000 inhabitants, and is one of the few South American capitals, perhaps the only one, that is increasing in wealth and population. It has various private seminaries for both sexes, a national institute or college, on a liberal footing, an extensive hospital, a medical college, and a military academy. The Congress meets on the 1st of June every year, when the president delivers his message.

Valparaiso numbers 30,000 inhabitants, and is the most flourishing sea-ports in South America. Its population has quintupled within the last twenty years, and it is rapidly advancing in every improvement, growing out of an increasing foreign commerce, and the enterprise of its inhabitants, fostered and encouraged as they are by the government.

The mining districts are to the north, and the grain country to the south. Extensive flour-mills are now in work in Conception and its neighbourhood: the machinery is brought from the United States.

There is very little variation in the climate. During what is called the winter the thermometer occasionally falls for a few hours to 52 deg., but the mean of it throughout the year, at mid-day, would be 65 deg. In the evening and morning, it is at 60 deg.

---

## CHAPTER XXVII.

### PATAGONIA AND THE SOUTHERN ISLANDS.

PATAGONIA, together with the islands of the straits south to Cape Horn, extends from the mouth of the Cusu Lcubu, or Rio Negro, in 39 deg. south latitude to Cape Horn (55 deg. 54 min. south latitude), a distance of about 1180 miles, and between 64 deg. and 76 deg. west longitude; in breadth between 420 and 200 miles. On the north it is separated from the Argentine Republic by the River Negro. On all other sides it is surrounded by the ocean.

Along the Pacific the Patagonian Andes occupy the surface from thirty to forty miles from the sea. The climate of this region is excessively wet, and the rains fall during the greater part of the year. Strong westerly gales occur frequently. The rains prevent both excessive cold or heat. The mountain region is generally covered with forests except along parts of the shores of the Pacific. The vegetation is luxuriant north of 48 deg., and stunted further south. The remainder of Patagonia consists chiefly of plains, which slope gradu-

ally from the Andes towards the Atlantic, and which, owing to the want of rain, are described, but not on what we consider good authority, as little else than a desert. Gales from the west prevail; the winters are severe; shrubs and coarse grass constitute the principal vegetation.

The Patagonians live on their horses and on the wild cattle, which abound in the northern districts, and on the guanaco, cavia, armadillo, and emu, which abound in the more fertile pastures. There are pumas and wolves, and along the coast of the Atlantic seals and sea-lions. Fish is abundant in the inlet of the western coast; salt-lakes, or lagoons, are found along the eastern shores.

The plains on the continent, as well as on King Charles's Southland, are inhabited by the Patagonians, a race of men described as of enormous size, though modern travellers have not found them to be such giants as they were described by some older voyagers; their average height seems to be about six feet or somewhat more. They lead a nomadic life, and travel rapidly from one extremity of the country to the other. They are divided into four tribes: the Chulian, living near the Andes, the Moluche, who occupy the interior, and the Pehuelche, who live along the coast. The Tehuelhet inhabit the plains adjacent to the Straits of Magalhaens.

The south mountain region is inhabited by the Fuegians, a race of a short stature varying in height from four feet ten inches to five feet six inches. They live by fishing in the inlets, and pass most part of their lives in small canoes.

Of the south coasts of Patagonia, and its harbours, we have condensed the following sketches from the narrative of the United States Exploring Expedition.

"The passage through the Straits of Le Maire gives a vessel a much better chance of making the passage round the Cape quickly. No danger exists here that I know of. A vessel with the tide will pass through in a few hours. As for the 'race and dangerous sea,' I have fully experienced it in the *Porpoise* on the side of Staten Land; and am well satisfied that any vessel may pass safely through it, at all times and in all weathers, or if not so disposed, may wait a few hours until the sea subsides and the tide changes. We were only three hours in passing through. We entered the straits with studding sails set, and left them under close-reefed topsails.

"The coast of Terra del Fuego presents the same general character throughout, of high, broken, and rugged land, which appears of a uniform elevation of about 1000 or 1500 feet, with here and there a peak or mountain covered with snow, rising to some 4000 or 5000 feet. The whole wears a sombre and desolate aspect. It may be said to be iron-bound, with many high and isolated rocks, that have become detached from the land apparently by the wear of ages. Numerous unexpected indentations occur all along the coast, many of them forming harbours for small vessels, and some of them very safe ones.

"The channels formed by the islands are deep, with no anchorage except in the coves near the rocks; but a vessel is generally safe in passing through, as there are no dangers but those which show themselves, and wherever rocks are, kelp will be found growing upon them. To pass through the kelp without previous examination is not safe. It borders all the shores of the bays and harbours, and effectually points out the shoal water.

owing to the want of rain, authority, as little else than a severe; shrubs and coarse

and cattle, which abound in  
s, armadillos, and emus,  
re pumas and wolves, and  
Fish is abundant in the  
found along the eastern

Charles's Southland, are in-  
of enormous size, though  
ats as they were described  
be about six feet or some-  
dly from one extremity of  
tribes: the Chulian, living  
r, and the Pehuelche, who  
s adjacent to the Straits of

Magians, a race of a short  
ive feet six inches. They  
lives in small canoes.

ers, we have condensed the  
ates Exploring Expedition.  
vessel a much better chance  
er exists here that I know of.  
As for the 'race and danger-  
e side of Staten Land; and  
r, at all times and in all wea-  
e sea subsides and the tide  
We entered the straits with

eral character throughout, of  
m elevation of about 1000 or  
ed with snow, rising to some  
desolate aspect. It may  
s, that have become detached  
ous unexpected indentations  
for small vessels, and some of

no anchorage except in the  
ising through, as there are no  
ocks are, kelp will be found  
vious examination is not safe.  
ctually points out the shoal

"Nassau Bay forms a large indenture in the southern coast of Terra del Fuego, a few miles to the northward of Cape Horn; it is about thirty miles east and west, by eight miles north and south, and is somewhat protected from the heavy seas by the Hermit Islands. Around the bay are found some harbours sheltered by small islands, and surrounded by the precipitous rocky shores, with occasionally a small ravine forming a cove, into which streams of pure water discharge themselves, affording a safe and convenient landing-place for boats.

"In passing the Cape the weather was delightful. We sailed within two miles of this dreaded promontory, and could not but admire its worn and weatherbeaten sides, which have so long been invested with all the terrors that can beset sailors. Here we first encountered the long swell of the Pacific, but there was scarcely a ripple on its surface. Although the landscape was covered with snow, the lowest temperature we had yet experienced was 40 deg. Fahrenheit.

"We continued beating into the passage between the Hermit Islands and False Cape Horn, and found great difficulty in passing Point Lort, from the very strong outward set of the tide, which we found to run with a velocity of five miles an hour. We were not able to make way against it, though the log gave that rate of sailing. After beating about in this channel a long and dark night, with all hands up, we made sail at daylight, and on the 17th of February, 1839, at half-past six A.M., anchored in Orange Harbour. Here we found the *Relief* and tenders all well.

"The *Relief* had an opportunity of proving the positions and sailing directions of Captain King, R.N., and it affords me great pleasure to say that all his observations tend to show the accuracy of the positions, and the care with which that officer has completed his sailing directions.

"No navigator frequenting this coast or passing round Cape Horn should be without the sailing directions for East and West Patagonia, and he will prize them as highly valuable after he has once used them. The admirable surveys and exertions of this officer and those under him on this coast entitle him to the rewards of his country, as well as the thanks of the civilised world.

"On the morning of the 22nd, at daylight, the natives appeared on the beach, shouting to them to land. They were naked, with the exception of a guanaco-skin, which covered them from the shoulders to the knees.

"The party of natives were seventeen in number, and with a few exceptions they were above the European height. The chief, who was the oldest man among them, was under fifty years of age, and of comparatively low stature; his son was one of the tallest, and above six feet in height. They had good figures and pleasant-looking countenances, low foreheads, and high cheek-bones, with broad faces, the lower part projecting; their hair was coarse, and cut short on the crown, leaving a narrow border of hair hanging down; over this they wore a kind of cap or band of skin or woollen yarn. The front teeth of all of them were very much worn, more apparent, however, in the old than in the young. On one foot they wore a rude skin sandal.

"Many of them had their faces painted in red and black stripes, with clay, soot, and ashes. Their whole appearance, together with their inflamed and sore eyes, was filthy and disgusting. They were thought by the officers more nearly to approach to the Patagonians than any other natives, and were supposed to be a small tribe who visit this part of Terra del Fuego in the summer months; they were entirely different from the Petcherai, whom we afterwards saw at Orange Harbour.

"None of their women or children were seen, but they were thought to be not far distant in the wood, as they objected to any of our people going towards it, and showed much alarm when guns were pointed in that direction. They seemed to have a knowledge of fire-arms, which they called *eu*, or spirit; and *kai-eu*, which they frequently uttered with gestures, was thought to indicate their Great Spirit, or God.

"They had little apparent curiosity, and nothing seemed to attract or cause them surprise; their principal characteristic seemed to be jealousy. Though they are a simple race, they are not wanting in cunning; and it was with great difficulty that they could be prevailed upon to part with their bows and arrows in trade, which they, however, did, after asking permission from their chief; this was always necessary for them to obtain

before closing a bargain. They have had communication frequently before with Europeans; pieces of many articles of European manufacture were seen in their possession, such as glass beads, &c. They refused tobacco, whiskey, bread, or meat, and were only desirous of getting old iron, nails, and pieces of hoop-iron.

"Their food consists principally of fish and shell-fish. Their fishing apparatus is made of the dorsal fin of a fish, tied to a thin slip of whalebone, in the form of a barb, this serves as a hook, and with it they obtain a supply of this food. Their arms consisted altogether of bows and arrows. The natives had the common dog, which they seemed to prize much."

ORANGE HARBOUR (after doubling Cape Horn) is on the western side of Nassau Bay, separated and protected from it by Burnt Island. It is nearly land-locked, and is the safest harbour on the coast. The hills on each side, after several undulations, rise into conical peaks, and the naked rock is everywhere broken into a jagged outline, with no plants to soften its harshness. Every thing has a bleak, wintry appearance, and is in excellent keeping with the climate; yet the scenery about it is pleasing to the eye, bounded on all sides by undulating hills which are covered with evergreen foliage. Distant mountains, some of which are capped with snow, shooting up in a variety of forms, seen beyond the extensive bays, form a fine background. From the ships at anchor, the hills look like smooth downs, and if it were not for the inclemency of the weather, the landscape would be divested of its dreariness.

The hills are covered with forests of beech, birch, willow, and winter-bark. Some of the trees are forty or fifty feet high, having their tops bent to the north-east by the prevailing south-west winds. They are remarkably even as to height, having more the look, at a distance, of heath than of forest trees.

The whole coast has the appearance of being of recent volcanic rocks, but investigations prove the contrary. They nowhere found cellular lava, pumice, or obsidian, nor was there any granite or other primitive rock seen. The rock was trachytic, or of trap formation, apparently having undergone more or less action by fire.

The natives were at first very shy, but they became more sociable and confiding.

Before the squadron departed from Orange Harbour, a bark canoe came alongside with an Indian, his squaw, and four children. The tribe to which they belonged is known by the name of the Petcheraí Indians. They were entirely naked, with the exception of a small piece of seal-skin, sufficient to cover one shoulder, and generally worn on the side from which the wind blows.

They were not more than five feet high, of a light copper colour, concealed by smut and dirt, particularly on their faces, which they marked vertically with charcoal. They have short faces, narrow foreheads, and high cheek-bones. Their eyes are small, black, the upper eyelids in the inner corner overlapping the under one. Their nose is broad and flat, with wide nostrils, mouth large, teeth white, large, and regular. The hair long, lank, and black, hanging over



the face, and covered with white ashes, which gives them a hideous appearance. The whole face seemed compressed. Their bodies were remarkable from the development of the chest, shoulders, and vertebral column; their arms long, and out of proportion; their legs small, and ill-made, with little difference between the size of the ankle and leg; and, when standing, the skin at the knee hanging in a loose fold. In some, the muscles of the leg appeared almost wanting, with very little strength, owing to their constant sitting posture, both in their huts and canoes. It was impossible to fancy any thing in human shape more filthy, or a more ill-shapen and ugly race. They have little or no idea of the relative value of articles, even of those that one would suppose were of the utmost use to them, such as iron and glass-ware. A glass-bottle broken into pieces, was valued as much as a knife. Red flannel torn into stripes, pleased them more than in the piece; they wound it round their heads, as a kind of turban.

The children were small, and nestled on some dry grass in the bottom of the canoe. The woman and eldest boy paddled the canoe, the man being employed to bale out the water and attend to the fire, which is always carried in the bottom of the canoe on a few stones and ashes, which the water surrounds.

Their canoes were constructed of bark, very frail, and sewed with shreds of whalebone, seal-skin, and twigs. They were sharp at both ends, and kept in shape and strengthened by stretchers lashed to the gunwale.

These Indians seldom venture outside the sea-weed, by the aid of which they pull their canoes along; and their paddles are so small as to be of little use unless it is calm.

Their huts were generally found close to the shore, at the head of some small bay, and sheltered from the prevailing winds. They were built of boughs or small trees, stuck in the earth, and brought together at the top, bound by bark and twigs. Smaller branches were interlaced, forming a wicker-work, and on this grass, turf, and bark were laid, rendering the hut warm, and these sufficed to exclude the wind and snow, though not the rain. The usual dimensions of these huts were seven or eight feet in diameter, and about four or five feet in height, with an oval hole to creep in at. The fire was made in a small excavation in the middle of the hut. The floor was of clay, apparently kneaded. Opposite the door of each hut was a conical pile of mussel and limpet shells, nearly as large as the hut itself.

These natives were never seen but in their huts or canoes. The impediments to communication by land are great, in the mountainous and rocky country, intersected with deep and impassable inlets, in most places bounded by abrupt precipices. On the hills, as well as in the plains and valleys, the soil is nearly a quagmire. The forest is impeded by a dense undergrowth of thorny bushes.



They appeared to live in families, and not in tribes, and do not seem to acknowledge any chief.

"On the 11th of March three bark canoes arrived, containing four men, four women, and a girl about sixteen years old, four little boys and four infants, one of the latter about a week old, and quite naked. The thermometer was at 46 deg. Fahrenheit. They had rude weapons, viz. slings to throw stones, three rude spears, pointed at the end with bone, and notched on one side with barbed teeth. With this they catch their fish, which are found in great quantities among the kelp. Two of the natives were induced to come on board, after they had been alongside for upwards of an hour, and received many presents, for which they gave their spears, a dog, and some of their rude native trinkets. They did not show or express surprise at any thing on board, except when seeing one of the carpenters engaged in boring a hole with a screw-auger through a plank, which would have been a long task for them. They were very talkative, smiling when spoken to, and often bursting into loud laughter, but instantly settling into their natural serious and sober cast.

"They were found to be great mimics, both in gesture and sound, and would repeat any word of our language, with great correctness of pronunciation. Their imitations of sounds were truly astonishing. One of them ascended and descended the octave perfectly, following the sounds of the violin correctly. It was then found he could sound the common chords, and follow through the semitone scale, with scarcely an error. They have all musical voices, speak in the note G sharp, ending with the semitone A, when asking for presents, and were continually singing.

"Their mimicry became at length annoying, and precluded our getting at any of their words or ideas. It not only extended to words or sounds, but actions also, and was at times truly ridiculous. The usual manner of interrogating for names was quite unsuccessful. On pointing to the nose, for instance, they did the same. Any thing they saw done they would mimic, and with an extraordinary degree of accuracy. On these canoes approaching the ship, the principal one of the family, or chief, standing up in his canoe, made a harangue. Although they have been heard to shout quite loud, yet they cannot endure a noise, and when the drum beat, or a gun was fired, they invariably stopped their ears. They always speak to each other in a whisper. The men are exceedingly jealous of their women, and will not allow any one, if they can help it, to enter their huts, particularly boys.

"The women were never suffered to come on board. They appeared modest in the presence of strangers. They never move from a sitting posture, or rather a squat, with their knees close together, reaching to their chin, their feet in contact, and touching the lower part of the body. They are extremely ugly. Their hands and feet were small and well-shaped, and from appearance they are not accustomed to do any hard work. They appear very fond, and seem careful of their young children, though on several occasions they offered them for sale for a trifle. They have their faces smutted all over, and it was thought, from the hideous appearance of the females, produced in part by their being painted and smutted, that they had been disfigured by the men previous to coming alongside. It was remarked, that when one of them saw herself in a looking-glass, she burst into tears, as Jack thought, from pure mortification.

"The men are employed in building the huts, obtaining food, and providing for their other wants. The women were generally seen paddling their canoes.

"When this party of natives left the ship and reached the shore, the women remained in their canoes, and the men began building their temporary huts; the little children were seen capering quite naked on the beach, although the thermometer was at 40 deg. On the hut being finished, which occupied about an hour, the women went on shore to take possession of it. They all seemed quite happy and contented.

"Before they left the ship, the greater part of them were dressed in old clothes, that had been given to them by the officers and men, who all showed themselves extremely anxious 'to make them comfortable.' This gave rise to much merriment, as Jack was

not disposed to allow any difficulties to interfere in the fitting. If the jackets proved too tight across the shoulders, which they invariably were, a slit down the back effectually remedied the defect. If a pair of trousers was found too small around the waist, the knife was again resorted to, and in some cases a fit was made by severing the legs. The most difficult fit, and the one which produced the most merriment, was that of a woman to whom an old coat was given. This she concluded belonged to her nether limbs, and no signs, hints, or shouts, could correct her mistake. Her feet were thrust through the sleeves, and after hard squeezing she succeeded in drawing them on. With the skirts brought up in front, she took her seat in the canoe with great satisfaction, amid a roar of laughter from all who saw her.

"Towards evening, Messrs. Waldron and Drayton visited their huts. Before they reached the shore, the natives were seen making a fire on the beach, for their reception, evidently to avoid their entering their huts.

"On landing, one of the men seemed anxious to talk with them. He pointed to the ship, and tried to express many things by gestures; then pointed to the south-east, and then again to the ship, after which clasping his hands, as in our mode of prayer, he said, 'Eloah, Eloah,' as though he thought we had come from God.

"After a little time they gained admittance to the hut. The men creeping in first, squatted themselves directly in front of the women, all holding out the small piece of seals-skin to allow the heat to reach their bodies. The women were squatted three deep behind the men, the oldest in front, nestling the infants.

"After being in the hut, Mr. Drayton endeavoured to call the attention of the man who had made signs to him before entering, to know whether they had any idea of a Supreme Being. The same man then put his hands together repeating as before, 'Eloah, Eloah.' From his manner it was inferred that he had some idea of God or a Supreme Being.

"Their mode of expressing friendship is by jumping up and down. They made Messrs. Waldron and Drayton jump with them on the beach, before entering the hut, took hold of their arms, facing them, and jumping two or three inches high from the ground, making them keep time to a wild music of their own.

"All our endeavours to find out how they ignited their fire proved unavailing. It must be exceedingly difficult for them to accomplish, judging from the care they take of it, always carrying it with them in their canoes, and the danger they thus run of injuring themselves by it.

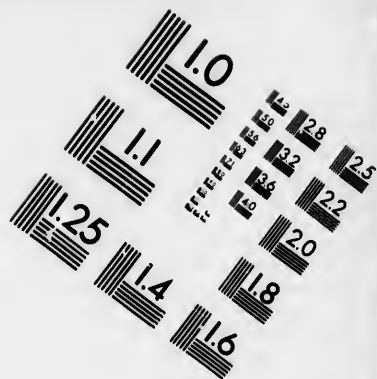
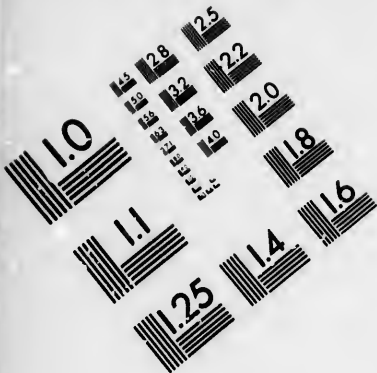
"Their food consists of limpets, mussels, and other shell-fish. Quantities of fish, and some seals, are now and then taken among the kelp, and with berries of various kinds, and wild celery, they do not want. They seldom cook their food much. The shell-fish are detached from the shell by heat, and the fish are partly roasted in their skins, without being cleaned.

"When on board, one of them was induced to sit at the dinner-table; after a few lessons, he handled his knife and fork with much dexterity. He refused both spirits and wine, but was very fond of sweetened water. Salt provisions were not at all to his liking, but rice and plum-pudding were agreeable to his taste, and he literally crammed them into his mouth. After his appetite had been satisfied, he was in great good humour, singing his 'Hei meh leh,' dancing, and laughing. His mimicry prevented any satisfactory inquiries being made of him relative to a vocabulary.

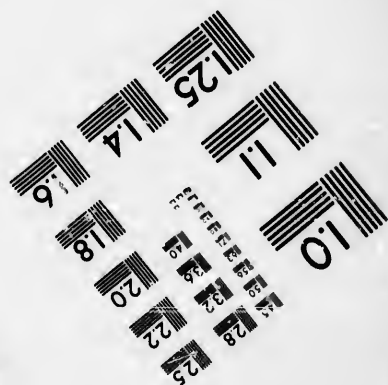
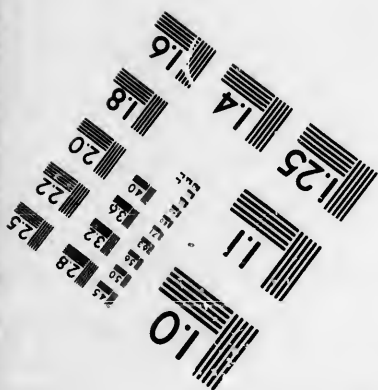


"Some of the officers painted the faces of these natives, black, white, and red: this delighted them very much, and it was quite amusing to see the grimaces made by them before a looking-glass.

"One of these natives remained on board for upwards of a week, and being washed and combed, he became two or three shades lighter in colour. Clothes were put on him. He was about twenty-three years of age; and was unwell the whole time he was on board, from eating such quantities of rice, &c. His astonishment was very great on attending divine service. The moment the chaplain began to read from the book, his eyes were riveted upon him, where they remained as long as he continued to read. At the end of





**IMAGE EVALUATION  
TEST TARGET (MT-3)**



**Photographic  
Sciences  
Corporation**

23 WEST MAIN STREET  
WEBSTER, N.Y. 14580  
(716) 872-5071

0  
1  
2  
3  
4  
5  
6  
7  
8  
9  
10  
11  
12  
13  
14  
15  
16  
17  
18  
19  
20  
21  
22  
23  
24  
25  
26  
27  
28  
29  
30  
31  
32  
33  
34  
35  
36  
37  
38  
39  
40  
41  
42  
43  
44  
45  
46  
47  
48  
49  
50  
51  
52  
53  
54  
55  
56  
57  
58  
59  
60  
61  
62  
63  
64  
65  
66  
67  
68  
69  
70  
71  
72  
73  
74  
75  
76  
77  
78  
79  
80  
81  
82  
83  
84  
85  
86  
87  
88  
89  
90  
91  
92  
93  
94  
95  
96  
97  
98  
99

10  
11  
12  
13  
14  
15  
16  
17  
18  
19  
20  
21  
22  
23  
24  
25  
26  
27  
28  
29  
30  
31  
32  
33  
34  
35  
36  
37  
38  
39  
40  
41  
42  
43  
44  
45  
46  
47  
48  
49  
50  
51  
52  
53  
54  
55  
56  
57  
58  
59  
60  
61  
62  
63  
64  
65  
66  
67  
68  
69  
70  
71  
72  
73  
74  
75  
76  
77  
78  
79  
80  
81  
82  
83  
84  
85  
86  
87  
88  
89  
90  
91  
92  
93  
94  
95  
96  
97  
98  
99

the week he became dissatisfied, and was set on shore, and soon appeared naked again. It was observed, on presents being made, that those who did not receive any began a sort of whining cry, putting on the most doleful-looking countenances imaginable.

"They are much addicted to theft, if any opportunity offers. The night before they left the bay, they stole and cut up one of the wind-sails, which had been scrubbed and hung up on shore to dry.

"Although we had no absolute proof of it, we are inclined to the belief that they bury their dead in caves.

"There is a black-coloured moss that covers the ground in places, giving it the appearance of having been burnt. Many small ponds are met with, as though the peat had been dug from the place, and the holes filled with water. There is great plenty of scurvy-grass and wild celery close to the beach.

"At Orange Harbour the tide was found to have four feet rise and fall. High water, full and change, at 4 P.M. Among the Hermit Islands it seems to be affected by the winds in the offing. The flood sets to the east."

*Passing Cape Horn.*—Captain Wilkes says,

"I am inclined to believe that as much depends upon the vessel and the manner in which she is navigated as the route pursued when the Cape is passed close to, or given a good berth; the object of all is to pass it as quickly as possible, and taking into consideration the difficulties to be incurred from boisterous weather, heavy seas, and ice, it is impossible to lay down any precise rule; that course which appears most feasible at the time ought to be adopted; keeping, however, in view, that there is no danger to be apprehended in navigating on the western coast of Terra del Fuego, as the current sets along its coast, and it is perfectly safe and practicable to navigate it as far as Cape Pillar. The great difficulty exists in passing the pitch of the Cape; there is none afterwards, in getting to the westward. On the coast the wind seldom blows long from the same quarter, but veers from south-west to north-west; the gales generally begin at the former quarter and end at the latter. Previous to the south-west gales, it would, therefore, in all cases, be advisable, when indications of their occurrence are visible (which are known by the banks of cumuli in that quarter, some twenty-four hours previously), to stand to the southward and westward in preference, with as much sail as can well be carried, that when the change occurs, you may be ready to stand on the other tack to the northward. One thing every navigator ought to bear in mind, that it requires all the activity and perseverance he may be possessed of to accomplish it quickly.

"On the 20th we took our final leave of these waters, and on the 21st lost sight of land, passing to the northward of the island of Diego Ramieres.

"Immediately after leaving Orange Harbour, dysentery made its appearance on board the *Vincennes*, and ran through the whole ship's company. Some of the officers were also affected. It proved of a very mild type, and readily yielded to medical treatment. Upon our arrival at Valparaiso, it had entirely disappeared. The medical officers were unable to account for it, the health of the ship's company having been very good during our stay at Orange Harbour. It was not thought to be owing to the water, as they had been using it for two months without any bad effect, but I think it must be imputed to the cold and wet we experienced in the first part of the passage.

"On the 15th we made the land off Valparaiso, and before noon anchored in the bay."



## CHAPTER XXVIII.

## BUENOS AYRES, OR ARGENTINE REPUBLIC.

THE federal republic, called on its formation the *Argentine Republic*, including Monte Video and Paraguay, named also the provinces of La Plata, from the wide estuary of that name, lies between 21 deg. and 41 deg. south latitude, and 53 deg. 30 min. and 72 deg. west longitude. Along the meridian of 66 deg. west longitude they extend from south to north about 1120 miles, and in the parallel of 34 deg. south latitude, about 880 miles from east to west. On the south, the River Cusu Leubu, or Rio Negro, forms the boundary line between these provinces and Patagonia. On the east they are bounded by the Atlantic Ocean from the mouth of the Rio Negro north to Brazil, which extends along the northern line as far west as the River Paraguay (58 deg. west longitude), and west of that river by the republic of Bolivia. The principal range of the Andes extends along the western frontier separating the Argentine Republic from Bolivia and Chile.

When these countries became independent of Spain, they formed a federal union. Since that time they have broken up into separate republics.

The REPUBLIC of BUENOS AYRES extends, it may be said, along the Atlantic Ocean from Rio Negro on the south, to the mouth of the Rio de la Plata; and along the whole southern shores of its estuary, and also along the southern banks of the Paraná as far as the Arróyo del Medio, a river which separates it from Santa Fé. The western boundary runs from the mouth of the River Neposta, in a north-eastern direction to the western extremity of the Sierra del Vulcan, and thence it continues north to about 61 deg. longitude to the fortress of Cruz de Guerra (35 deg. 30 min. south latitude), and thence to the fortress of Melinqué (33 sec. 42 min. south latitude). This boundary separates Buenos Ayres from the territories of the Southern Indians. A line from Melinqué to the Arróyo del Medio, forms the boundary-line between the republics of Buenos Ayres and Santa Fé. The area within these boundaries is estimated at about 75,000 square miles. But this estimate is a vague calculation, and the limits of Buenos Ayres, from the disturbed state of the country, are not settled.

The northern part includes a portion of the Eastern Pampas; the surface of the whole country is nearly flat, diversified by slight undulations. A very large portion of this state has a fertile soil for arable culture or pasturage; a tract south of the Rio Salado is low and covered with swamps, or lakes. The most southern portion comprehends the Sierra del Vulcan, and the south-eastern extremity that of Ventana. The plain between these ranges is said to be fit

for arable culture. No part of it is cultivated. The climate of the northern portion is mild; ice is seldom formed. In summer the thermometer rises to about 90 deg. The north winds which prevail are as disagreeable as the sirocco of Italy. The south-western winds, or pamperos, blow furiously, sometimes accompanied by thunder and lightning. In the southern districts the climate is nearly as severe as in above 50 deg. north latitude in Europe, but it is healthy. Both regions have sufficient rain for vegetation: the rains fall most abundantly before the setting in of the cold weather in April and May.

Cattle and agricultural products form the chief sources of wealth. The number of black cattle that pasture on the pampas is stated to exceed one million. Hides, hair, and horns are exported, and also tallow, and jerked beef. The hides weigh from fifty to sixty pounds on an average. Horses are numerous, and, as well as mules and asses, are exported. Of late the breed of sheep has been improved, and wool constitutes an article of export. The cultivation of the ground was formerly so much neglected, that corn and flour were imported, but some wheat has been exported to some amount.

The following sketch of the Rio Negro, and the southern region of Buenos Ayres is new, and condensed from the narrative of the United States Expedition :

The *Guachos* are generally well made, tall, muscular, black eyes, have large mustaches, and small feet; dress, red striped shirt, white fringed sleeves, and large trousers of scarlet cloth. On the head was worn a red conical cap, surmounted by a tassel.

Their riding boots or leggings are made of the hide from the leg of a horse. This is stripped off and put on the leg while yet green, where it is suffered to dry, and remain until worn out. They fit very closely to the foot, like a stocking. The two largest toes of each foot were uncovered, for the convenience of putting them into the stirrup, which is only large enough to admit them. A long knife in the girdle completes the dress.

The Rio Negro is navigable for boats to the village of Chicula, 200 miles from its mouth.

The distance across the country to Buenos Ayres is but 500 miles, yet it requires fifteen days to communicate with it; the governor had received no advices or information for the last two months from that place. The route is very uncertain, owing to the hordes of hostile Indians.

Grain, fruit, and vegetables thrive well, and with proper industry might be produced in abundance.

The climate is delightful, and cold weather is seldom felt, although ice has occasionally been seen a quarter of an inch in thickness.

Bullocks and horses are the principal articles of trade; indeed, they constitute the legal tender of the country. The former are worth from five to ten dollars, according to age; wild horses, two or three dollars, and if broken to the saddle, ten or fifteen dollars.

The tariff of duties is the same as at Buenos Ayres, but the late reduction of thirty-per cent during the blockade did not extend to this place.

The Indians that are accustomed to visit this place (Carmen) for the purpose of war or trade, are of four different tribes, viz.: Pampas, Ancases, Tehuiliches or Tehuelches, and Chilenos. The two former occupy the territory to the north of the Rio Negro as far as the Rio Colorado. The Tehuiliches are from the mountains to the south, and the Chilenos from the south-west.

During the extremely tro  
waylaying all  
wild steeds, w  
retaliated, and  
ment on them  
such an overw  
garrison is alw

The weapo  
in taking the o  
sists of a thong  
horsemanship  
above his head,  
erring aim, and  
the Chilenos.  
better than cow

All the info  
Tehuiliches or  
feet; and the  
We had not an  
the habit of visi  
at which time a

The few In  
are converted, a  
so much change  
an accurate idea  
them above the  
complexion a br  
forehead; this  
ing much to the  
wards the top,  
eyes set Chinese  
face, which was  
root, and wide a  
of their counten  
decked out in ta  
chilipa to cover t

The Chilenos,  
Araucanian nati

The Peulches  
this country, desc  
east of the Cordi  
the north of the  
dians; they call  
Tehuiliches; they  
of the coast.

The Guachos  
fancy. Indeed, t  
are seen to walk

The ease and  
in the saddle, qui  
the herd; then th  
Guacho, with upr  
the lasso, and inst

both admiration a  
The coast and  
thirty to fifty feet  
sand from blowing

During the infancy of the settlement, and until of late years, these Indians were extremely troublesome, making descents upon the place, and ravaging the outposts, waylaying all who were not on their guard, killing them, and retreating rapidly on their wild steeds, with their booty, to the pampas and mountains. The Spaniards frequently retaliated, and by the superiority of their arms and discipline, inflicted summary punishment on them. The last attack of the Indians was made in 1832, when they met with such an overwhelming defeat, that they have not ventured to make another; yet the garrison is always kept in anxiety for fear of attacks.

The weapons usual in their warfare are a long lance and the *ballos*, such as is used in taking the ostrich and throwing cattle, which they use with great dexterity. This consists of a thong of hide, four feet in length, with a leaden ball at each end, which the horseman grasps in the middle, and gives the balls a rotary motion by whirling them above his head, then dashing on to the attack, he throws it when within range with unerring aim, and seldom fails to disable his enemy. The Indians who are most feared are the *Chilenos*. The *Tehuiliches*, notwithstanding their immense size, are considered little better than cowards.

All the information gained here tended to confirm the general impression that the *Tehuiliches* or *Patagonians* are above the ordinary height of men, generally above six feet; and the minister asserted that he had often seen them above seven English feet. We had not any personal opportunity to verify this statement, the Indians being only in the habit of visiting this post once a year, to obtain supplies, viz., in the month of March, at which time a vessel usually visits the place.

The few Indians who inhabit the huts or *toldos* on the opposite side of the river, are converted, and are termed *Indios Mansos*; they are a mixture of all the tribes, and so much changed in habits and dress from their former condition and mode of life, that an accurate idea could not be formed of their natural character. They were none of them above the middle height; their limbs were usually full and well formed; their complexion a brownish copper, with coarse straight black hair, growing very low on the forehead; this is suffered to grow long, and hangs down on both sides of the face, adding much to the wildness of their appearance. Their foreheads are low and narrow towards the top, their eyes small, black, and deep set. Some were observed with their eyes set Chinese-like. The resemblance was somewhat increased by the width of the face, which was a particular characteristic. The nose is usually a little flattened at the root, and wide at the nostrils, the lips full, and the chin not prominent. The expressions of their countenance betoken neither intellect nor vivacity. The men were generally decked out in tawdry finery, partly after the Spanish fashion; the women had only the *chilipa* to cover their nakedness.

The *Chilenos*, from the western side of the continent, are predatory bands of the *Araucanian* nation.

The *Peulches*, including the *Pampas* and *Tehuiliches*, Falkner, in his account of this country, describes as inhabiting the portion south of the *Rio de la Plata*, and to the east of the *Cordilleras*; they are scattered over the vast plains of the interior. Those to the north of the *Rio Colorado* are generally known under the name of the *Pampas Indians*; they call themselves *Chechehets*. Those to the south of that river are termed *Tehuiliches*; they inhabit the table-land between the *Cordilleras* and the desert plains of the coast.

The *Guachos* and *Indians* are good horsemen, being trained to ride from their infancy. Indeed, they may be said to live on horseback, and it is very seldom that they are seen to walk any distance, however short.

The ease and *nonchalance* with which a *Guacho* mounts his steed, arranges himself in the saddle, quietly trotting off, lasso in hand, to select his victim, and detach it from the herd; then the eager chase, the furious speed of the horse, the flying dress of the *Guacho*, with upraised arm whirling his lasso, the terror of the animal, the throw of the lasso, and instantaneous overthrow of the bullock, all the work of an instant, excited both admiration and astonishment.

The coast and the banks of the *Rio Negro* are composed of sand-hills, of from thirty to fifty feet in height, covered with a scattered growth of grass, which prevents the sand from blowing away. These gradually rise to the height of 100 feet, except to the

southward of the river, where the bank is perpendicular; at this height the ground stretches away in a level prairie, without a single tree to break the monotony of the scene, and affords a view as uninterrupted as the ocean.

The only verdure on the prairie is a small shrub, which, when the lower branches are trimmed off, serves a useful purpose. From an optical illusion (the effect of refraction) they appear, when thus trimmed, as large as an ordinary-sized apple-tree; and one is not a little surprised to find them, on a near approach, no higher than the surrounding shrubs, four or five feet. Shrubs are trimmed in this manner at distances of about half a mile from each other, and are used as guide-posts on the prairie.

Game is plentiful, consisting of deer, guanacoës, and cavia, cassowaries, partridges, bustards, ducks, &c. Armadillos are common, and the ostrich was frequently seen; porcupines are said also to be found. The cavia were seen running about in single file, with a sort of halting gait.

The width of the Rio Negro is less than a third of a mile; it has a rapid current, and a large body of water is carried by it to the ocean. The ordinary tide is about eight feet rise, and the spring tides fourteen feet. The current is mostly downward, although the tide is felt about ten miles above its mouth. The ebb sets off shore some three or four miles, and may be known by the discolouration of the water, which, just without the bar, is comparatively fresh. The depth at high water on the bar is two and a half fathoms, and the bar is a changing one.

No springs were observed in the vicinity, or any trace of running water, except in the river. The water from the rains collects in the depressions, and forms large ponds, covering acres of grounds, but only a few inches in depth.

The time of this visit corresponded in season to the midsummer months of the northern hemisphere, and the mean temperature was found to be 73 deg. The winters are represented as very mild; snow does fall, but it disappears in a few hours. Ice is seldom seen, though frosts appear to be frequent in the winter. January, February, March, and April, are the least tempestuous months.

The vegetation of the uplands bears the marks of long-continued droughts, in an absence of trees, and the roots of plants penetrating vertically. The stunted appearance of the shrubs, spreading from their base, their branches dense, rigid, and impenetrable, usually growing into spines; the smallness of the leaves and their texture, which is dry, coriaceous, and hardly deciduous; together with the general brown aspect of the landscape, all denote a vegetation adapted to endure or escape drought.

There was formerly some trade carried on, in the Rio Negro with Boston and New York, in hides, horns, bones, and tallow, in exchange for cotton and woollen goods, hardware, crockery, boots and shoes, a few articles of furniture, spirits, and tobacco, all of which are bartered at an enormous profit. Considerable quantities of salt are shipped to Buenos Ayres. Vessels discharging or taking in a cargo, pay twelve and a half cents per ton. Vessels stopping without discharging, pay half duty; vessels for refreshments are permitted to remain twenty-five days free of duty, after that time they pay half duty. This duty includes pilotage and all other charges; but the governor seems to have the power to exact the full duty whenever he thinks proper.

El Carmen may be termed a convict settlement; for culprits and exiles are sent here from Buenos Ayres. The garrison is composed of about two hundred soldiers, principally African and Brazilian slaves brought here during the Banda Oriental war."

Industry and trade, have, during the domination of Rosas, greatly diminished.

BUENOS AYRES, the capital, is situated on the south shores of the La Plata, nearly opposite the mouth of the River Uruguay, on level ground, and several feet above the water. Vessels of moderate size may sail up the river as far as the town, but they cannot approach it on account of shoals which intervene between the shores and the deep water. The city is regularly laid out: the

streets intersect each other at right angles. Nearly all the streets are now paved with granite. The houses are low, few of them having more than one story, and the town covers at least twice the area of an European city with the same population. The public buildings which have any architectural pretensions are the churches; but most of them are unfinished. The town is badly provided with water; that which is in the wells is brackish, and those inhabitants who can afford the expense have tanks, in which the rain-water is collected from the roofs of the houses. Many of the houses have small gardens attached, and have European or United States articles of furniture. The water of the river is good, but there are no means of bringing it to the town. Water-carriers retail it to the lower classes. The population, about 80,000 souls, is composed almost entirely of the Spanish race; the number of mulattoes is small, that of the negroes still less. No manufactures are carried on. Buenos Ayres is the seat of government, has a university, an observatory, a public library, and some scientific institutions. The English and Scotch have places of worship, and a burial-place. The trade of Buenos Ayres is considerable, as it is the principal place whence the productions of the provinces of La Plata are exported to foreign markets, and through which they are provided with foreign merchandise.—(See Statistics of Buenos Ayres hereafter.)

The population of the whole province probably does not much exceed 200,000. The great disproportion between the population of the capital would be remarkable, were it not that there is not probably one acre in one thousand under arable culture: all the remainder fit for agriculture being used as pasture. The executive power is vested in the governor, or captain-general, as he is styled, who is elected for five years. He is aided by a council of ministers, appointed by himself, but responsible to the Junta, or Legislative Assembly, of the republic by whom he is elected. The junta itself consists of forty-four deputies, one-half of whom are annually renewed by popular election. But under Rosas all constitutional government has been reversed; the public press, except two vile journals under his direction, has been suppressed.

A chain of forts has been established along the western boundary-line of the province of Buenos Ayres from the Bahia Blanca to Fort Melinqué, to check the inroads of the Indians who inhabit the country west of the republic to the foot of the Andes, and frequently extend their predatory incursions to the settlements of the whites north of 35 deg. south latitude. The south-western Indian country is very little known, but it is said to be more undulated than the *pampas*. Between the Andes and the plains, there extends a hilly country from 100 to 110 miles in breadth; and an undulated country with woods, and stretches thence to the centre of the plains to the purely pasturage or *pampas* region, which extends to the country of clover, weeds, and thistles. West of Buenos Ayres, the

Guacho and his herds of wild cattle, inhabit these rich pastures. Sulphur is abundant there, and coal is said to exist; rock salt is found.

The REPUBLIC of ENTRE RIOS, is situated between the rivers Uruguay and Paraná, west of Uruguay. On the north it is divided from the republic of Corrientes by the Mocoreta and by the Sarandi. Estimated area 32,000 square miles. The southern portion is an alluvial plain, annually inundated. To the north, the country is undulated and swampy. A considerable part is prairies, which affords good pasturage on which herds of cattle and horses abound; hides, horns, tallow, and jerked beef, are exported. Cultivation is limited to a few places. The climate is temperate and salubrious. This republic only requires to be relieved from anarchy to become a most productive region.

BAJADA DE SANTA FÉ, the capital, on the banks of the Paraná, contains about 6000 inhabitants. Concepcion de la China, on the Uruguay, has 2000 inhabitants.

The REPUBLIC of CORRIENTES extends from the boundary-line of Entre Rios to the Rio Paraná, which separates Corrientes from the republic of Paraguay. Estimated area about 20,000 square miles. The southern portion is undulated, partly wooded, and fertile. The northern parts are swampy, and comprise the Lake Ybera. The climate is warm. Cotton, sugar, and indigo are grown. Maize is the common grain. *Seta silvestre*, a kind of silk made by a species of caterpillar, is used for making coarse stuffs. Agriculture is little attended to; some cotton and tobacco are exported.

CORRIENTES, the capital, near the confluence of the rivers Paraná and Paraguay, it has 4500 inhabitants, and some trade.

The REPUBLIC of MISSIONES, situated between the rivers Paraná and Uruguay extends to the boundary of Brazil. Surface is undulated; the soil is fertile. It was the principal seat of the *Misiones*, established by the Jesuits among the Guarani Indians formerly. The population once estimated at near 100,000 inhabitants, is at present about 10,000. The climate is warm; the country produces rice, maize, tobacco, sugar, and cotton, but it is now nearly a wilderness. Estimated area about 7500 square miles. Entre Rios, Corrientes, and the Misiones constitute, geographically, one country; and it was a descent to the ridiculous to have formed these into separate governments.

The REPUBLIC of SANTA FÉ lies on the western banks of the Paraná, and comprehends the region between that river and the Rio Salado. On the south it is bounded by the Arroyo del Medio. On the west, a desert separates it from Cordova; and on the north it extends towards the Laguna Salados de los Porongos, and the deserts of the Gran Chaco. The surface of the country is a plateau, from forty to sixty feet above the level of the Paraná, partly covered with the coarse grass and thistles of the pampas, and partly with low mimosa trees. It is said scarcely ever to rain in this country. Cattle and horses consti-



tute the wealth of the people. The River Tercero, or Carcaranal, which joins the Paraná at Fort St. Espiritu, is navigable. In the northern districts there is a small tribe of Guaycurus, in a state of independence.

SANTA FÉ, the capital, has about 4000 inhabitants. Rosario is a considerable place, built on the high banks of the River Paraná.

The REPUBLIC of CORDOVA lies west of Santa Fé. An uninhabited country separates it on the east from Santa Fé. On the north it is separated from the republics of Santiago del Estero and Catamarca by the Travesia de Ambargasta and the Great Salinas; on the west by the republic of St. Luis de la Punta. The soil is generally a sandy loam, and not fit for cultivation without irrigation; the rains and the streams supply water for the pastures. Herds of cattle, sheep, and goats, are reared in abundance. Maize is cultivated in the valleys, and a little wheat in several places. The fruit-trees of southern Europe succeed. The eastern portion of the republic is nearly uninhabited and chiefly covered with low mimosa trees.

CORDOVA, the capital, stands on the small River Primero, in a valley about 200 feet below the surrounding plains. It is regularly laid out, well built, and has a cathedral; and a university erected by the Jesuits; the population is about 14,000 souls. Alta Gracia, a neat town near the base of the Sierra de Cordova, contains 4000 inhabitants.

The REPUBLIC of SAN LUIS DE LA PUNTA lies west of Cordova and extends to the Rio Desaguadero. On the south it is contiguous to the country of the Banqueles. On the north it extends over the greater part of the *travesia desert*, which borders on the Great Salinas. It is said to be a very poor country. The northern districts are almost uninhabited, and in many places covered with low mimosas; in others, without trees and vegetation, and covered with saline efflorescences or with sand. The southern districts are crossed by rocky ridges. It has a few pasture grounds for cattle and goats. There are some silver mines in the Cerro Solosta, called Las Carolinas, which are worked on a small scale. The climate is dry and hot; rain seldom occurs.

SAN LUIS DE LA PUNTA, the capital, has about 1500 inhabitants.

The REPUBLIC of MENDOZA comprehends the country west of the Desaguadero de Guanacache as far as the Andes, including the Vale of Uspallata. It extends north to south for about 32 deg. south latitude. This republic is flat, with the exception of the Paramilla eastern range of the Andes. The soil is sandy, with little grass, and occasionally covered with mimosa trees. When irrigated, the soil will yield abundant crops of wheat, Indian corn, and lucerne. Rain and dew are rare, except in the southern districts on the banks of the River Diamante, where more corn may be raised without irrigation. The climate is dry and healthy, though great heat is experienced in summer. It is very favourable to the growth of figs, peaches, apples, nuts, olives, and grapes. There are some

silver-mines notwithstanding the Paramilla Range on the side of the Vale of Uspallata. Cattle and horses are not numerous; mules are exported.

MENDOZA, the capital, is near the eastern declivity of the Paramilla Range, 4891 feet above the sea-level, and is a well-built town, with about 12,000 inhabitants. Two well-frequented roads lead from this place to Chile, over the Andes, by the mountain-passes of Uspallata and of Portillo. San Martin, or Villanueva, west of Mendoza, is a thriving place, with about 2000 inhabitants.

The REPUBLIC of SAN JUAN DE LA FRONTERA extends along the base of the Andes from 32 deg. to 30 deg. south latitude, and includes the northern part of the Vale of Uspallata. The soil resembles that of Mendoza. The climate is healthy, though dry. Both rain and dew are rare; the heat is not excessive. It is very favourable to fruit, and wine constitutes an article of export.

SAN JUAN, the capital, is situated on the banks of the Rio de San Juan, and is said to have a population of 8000. It has some export trade in the wines and brandies of the country, and in foreign goods for home consumption. A road from it leads to the mountain-pass of Patos, in the Andes, whence it descends into Chile by the Vale of Putaendo.

The REPUBLIC of RIOJA lies principally within the Andes, between 30 deg. and 28 deg. south latitude: it extends over two valleys. The Vale of Guadacol, between the Andes and the Sierra de Famatina, is fertile, and not too warm for the growth of wheat; it has also copper mines; but neither the wheat nor the copper can be brought to market on account of the expense. The inhabitants, who are mostly of Indian origin, hunt the vicuña for its skin. Some silver mines are worked on a small scale.

RIOJA, the capital, not far from the eastern base of the Sierra Velasco, has some trade in the products of the country, and between 3000 and 4000 inhabitants.

The REPUBLIC of CATAMARCA lies further north, extending over some valleys which run south and north, and intersect the mountain-region of the Despoblado, where it is contiguous to the principal chain of the Andes. It appears to contain several fertile valleys between the mountains, in which cattle are reared and corn raised. Cotton and red pepper are cultivated for exportation.

CATAMARCA, the capital, contains about 4000 inhabitants.

The REPUBLIC of SANTIAGO DEL ESTERO lies to the east of the Great Salinas, between 27 deg. and 30 deg. south latitude, and 62 deg. and 65 deg. west longitude. It comprehends two narrow and long cultivable tracts, along both banks of the rivers Dulce and Salado, and vary from one to five miles in width. On the cultivable tracts wheat and Indian corn yield good crops. Cochineal to some extent is collected, as well as honey and wax. The climate is

considered to be the hottest in South America. Ponchos, blankets, and coarse saddle-cloths are made and sent to the neighbouring countries.

SANTIAGO DEL ESTERO, the capital, on the banks of the Rio Dulce, contains about 4000 inhabitants. Matará is on the Rio Salado, and from that place downwards the river is navigable for large river-boats.

The REPUBLIC of TUCUMAN, north of Santiago del Estero, lies between 26 deg. and 27 deg. 30 min. south latitude, and 62 deg. and 66 deg. west longitude. The western districts, which are contiguous to the Sierra Aconquija, are chiefly covered with high mountains, among which there are a few narrow valleys. The mountains are covered with high forest trees, and contain good pasture. There are also some mines of gold, silver, copper, and lead. The central part of the republic extends over the most fertile and best cultivated part of the plain of Tucuman. It is considered the Garden of the Provinces of La Plata. It yields wheat, maize, rice, tobacco, and sugar. The cattle are of large size. Horses and mules are exported. The climate is dry and hot, but healthy. The eastern districts on both sides of the Rio Salado are rather sterile, and there are only a few settlements on the banks of the river. A great number of Indians within this republic speak the Quichua language.

TUCUMAN, the capital, situated on a plateau, contains about 8000 inhabitants. It has some trade, and exports horses and mules to Bolivia.

The REPUBLIC of SALTA is the most northern of the Argentine republics, and extends over the Despoblado range of the Andes, and the plains which lie between the rivers Salado and Vermejo, south of the mountains. Its boundaries are not well defined, and its area is supposed to equal that of Paraguay. The few Indians collect some gold, and hunt the vicuñas, alpacas, and chinchilla, for their skins and wool, and bring down ice and salt to the valleys. Near the southern slope of the mountains are the silver mines of San Antonio de los Cobres and of Acay. The elevated valleys produce wheat and maize; the declivities are generally wooded or pasture lands. The valleys along the rivers Salado and Lavayen, produce rice, maize, and tropical fruits, sugar, indigo, cotton, and tobacco. On the banks of the Vermejo cochineal is collected, and the cocoplant is raised; the tree from which the yerba-maté, or Paraguay tea, is obtained, is indigenous. The climate is as various as the productions. On the Despoblado the weather all the year round resembles winter in England; the low country on the Rio Vermejo suffers from excessive heat. The valleys have a more or less temperate climate, according to their elevation.

SALTA, the capital, is situated in a valley, exposed to inundations; it contains from 8000 to 9000 inhabitants; its commerce is inconsiderable. Jujuy, with about 4000 inhabitants, on the banks of the river of the same name, is a trading place, though the mountain-pass begins here which runs northward to Tupiza, Potosi,

and Chuquisaca, and over the Abra de Cortaderas, about 12,000 feet above the level of the sea.

The population of all the Argentine states, or provinces, is vaguely estimated as follows, viz. :—Buenos Ayres, about 210,000; Uruguay, 115,000; Entre Rios, 34,000; Corrientes, 38,000; Misiones, 9000; Paraguay, 400,000; Santa Fé, 17,000; Cordova, 86,000; San Luis, 24,000; Mendoza, 40,000; San Juan, 24,000; Rioja, 19,000; Catamarca, 34,000; Santiago, 48,000; Tucuman, 44,000; Salta, 55,000.

In the southern provinces the inhabitants consist chiefly of the Spanish race. In Paraguay the Misiones and Corrientes, the Guarani Indians, who were civilised by the Jesuits, constitute the great majority of the people. Indian families are settled in Entre Rios, Santa Fé, and Cordova. In the republics north of 28 deg. south latitude, there are Indians who speak the Quichua, or Peruvian, language. A great portion of the region is still the undisputed property of native tribes. Numerous tribes inhabit the Gran Chacó, between the Paraguay and Paraná, and the Rio Solado. The Guaycuru tribe is said to be the most numerous. The Ranqueles, and unknown tribes, inhabit the country south of 35 deg. south, west from Buenos Ayres to the Cordilleras. The pampas Indians are a nomade people, who move over the pastures with their cattle.

The GUACHOS, of Spanish race, are also scattered over the pampas. They are said not to be numerous, and live in huts. They are early trained to ride, and hunt with the lasso. They live on animal food, the produce of their herds and hunting. Their drink is water, are strong, and can endure great fatigue. They are described as hospitable to strangers.

*Manufactures.*—A few woollen stuffs are made at Santiago del Estero, and sent to the neighbouring countries. British manufactures have hitherto been chiefly used.

*Trade.*—The internal commerce is considerable, as almost every republic produces something peculiar, which is in demand in the neighbouring countries. It is also facilitated by the level character of the country, and its climate, which is generally dry; the roads, also, are tolerably good. The navigation on the Paraguay River extends north to Brazil, on the Paraná up to the Apipé, on the Uruguay up to the Salto Chico, to which places vessels of 300 tons burden may ascend. By this inland navigation the products of the northern republics are brought to Buenos Ayres or Monte Video, whence they are exported. But the commerce with the neighbouring republics and to Brazil is unimportant; horses and mules were formerly exported in large numbers to Bolivia and Peru; this trade is said to have nearly ceased. The ports of Monte Video and Buenos Ayres engross nearly all the maritime trade.

*Government.*—The existing government of Buenos Ayres, under Rosas, is a military despotism. Most of the inland provinces, and especially the Guacho inhabitants of the pastoral regions, are, in a great degree, independent.

## CHAPTER XXIX.

## THE REPUBLIC OF PARAGUAY.

The whole of Paraguay and the republic of Monte Video have scarcely at any time, since the revolt and independence of the Argentine Provinces, joined in the federal association of republican states, nominally included in the Argentine Confederation.

Paraguay comprehends the extensive region between the rivers Paraná and Paraguay, and extends from between 21 deg. and 27 deg. 30 min. south latitude, and 54 deg. to nearly 58 deg. west longitude. Estimated area vaguely stated at from 70,000 to 90,000 square miles.

It was discovered by Sebastian Cabot, or Gaboto, in 1526; Alcedo describes it thus;—

"It is of a warm and moist temperature, from the number of woods, lakes, and rivers with which it is covered, and from the various overflowings which are formed between the months of November and April, when the rains are most abundant. It is watered by an infinite number of rivers, the principal of which are, first that of its own name, and then those in the northern parts of Porrudos, Mboteley, Tobati, Ipane Piray, and others of less note; and in the south part, those of Cañabé and Tibiquari, this dividing this province from that of the Rio de la Plata of Buenos Ayres.

"The woods are many, and in them grow in abundance sour oranges, citrons, limes, and other wild fruits, of which preserves are made. There are also trees of very good timber, and fine wood, such as cedars, *petoroques*, *urundais*, *tajibos*, and others; of the first they make canoes and slabs, which they carry to Buenos Ayres for vessels and for other uses. In these woods are found a variety of birds and animals, such as rabbits, hares, partridges, wild-boar, deer, and other species of creatures less known, such as *quiriquinchos*, *multas*, and *aperiades*; but from the great quantity of neat cattle, the flesh of which is preferred to any other here, none of the above animals are ever hunted; sometimes, however, the inhabitants will hunt geese, which abound in the lakes and the shores of the river, and kill great numbers. Here also breed goldfinches, nightingales, larks, green parrots, long-tailed parrots, others of most beautiful plumage, and peacocks; nor are there wanting ostriches, and birds of prey."

The Jesuits laboured so assiduously and successfully to convert the Indians, that the greater part of the country came under the power of the former; they extended their dominion over Paraguay, and organised the Indians into a disciplined body of militia, and prevented all persons, both Spaniards and Portuguese, from entering their territories.

From Paraguay and Paraná they drew great revenues; their converts worked for them cheerfully, at stated periods, on their plantations; and the Jesuits not only imported every thing necessary for their people from Europe, but they also sent

immense sums to the superiors of their order at Rome. The Indians were carefully kept in ignorance of the Spanish language; they were instructed in all sorts of useful arts, and trained to the fatigues of military life. They were formed into large bodies of cavalry and infantry, and well supplied with arms and ammunition: as cavalry, the aborigines were distinguished equestrians:

Many hundred thousands of the native races came under the authority of, and became infatuated subjects to, the Jesuit fathers. But in 1750 the courts of Madrid and Lisbon entered into a treaty for the purpose of definitively fixing the boundaries of their respective possessions in the western world.

Commissions were appointed in 1752, to carry this treaty into execution. The representations of the Jesuits, who secretly thwarted the extension of the Portuguese limits, caused a war between Spain and Portugal, in which the Indians took an active part against the Portuguese. The court of Lisbon, in consequence, or rather the Marquis of Pombal, began to entertain suspicions of the real motive of the Jesuits in forming such extensive establishments in America.

Soon after, a trial was instituted against one of the order in France by some of the merchants concerned in speculations at Martinique, which had involved the society in debt. On this trial the *institute* of their order, and their registers were examined, and found to contain principles and doctrines subversive of monarchy, and of the interests of the kingdom. It was consequently decreed to suppress the order of Jesuits in France. On the year following, the King of Portugal was assassinated, and it was resolved to expel the Jesuits from that kingdom.

This was followed by their expulsion from Spain and Naples, in 1767, and in 1773 Pope Clement (Gangarelli) XIV. totally abolished the society.

They were banished from America soon after, and the *cure* of the native tribes they had converted, was transferred to priests of other orders, but chiefly to the Franciscans, and the government was placed in the hands of civil officers.

On their expulsion from the territories on the banks of the Paraná, there were discovered, in thirty settlements alone, no less than 769,590 horses, 13,900 mules, and 271,540 sheep.

The *presidios*, or garrisons of this province, when under Spanish rule, were nineteen in number, without counting the capital, in which was a body of 350 guardsmen, as well of infantry as of horse.

Besides these, there were boats which plied on the rivers to impede the passages to the infidels, or to surprise and cut off their retreats.

"The aforesaid garrisons were not only a check to the Indians, but they excluded from the navigation of the river any foreign vessel, independently that it required great skill in any navigator inexperienced with these parts not to take a wrong course, from the number of mouths and creeks which present themselves, and which have often misled."—*Alcedo*.



The greater part of the natives are described by Alcedo and other Spanish authorities as of the Guarani nation, descendants of those who were

"Converted by San Francisco Solano and his companions, with the exception of some families of the Monteses, Canguias, and other nations since reduced. Here were also four new *reducciones* made, which were under the charge of the Jesuits, called San Estonislao, San Joaquin, Nuestra Senora de Pelen, and El Santo Corazon. In each of these settlements was an Indian corregidor without jurisdiction, and appointed only to regard the proceedings of the other corregidores, and to cause to be fulfilled the orders of the curate and of the administrator of the goods of the settlement. Each of them had two alcaldes, and the other officers of the *cabildo*, and these, as well as the corregidor, were elected by the influence of the curate, who knew the abilities of his Indians; but these elections were confirmed by the governor of the province; and to the curate was assigned ten per cent of the profits of his settlement. Ever since the first establishment of these settlements, there was allotted to each the territory thought necessary for sowing of seeds and the breeding of cattle, and when the harvest was gathered in, it was put into one common granary, to the end that it might be divided equally amongst all as their necessities might require, by the administrator; the same practice was observed with regard to the rations of meat. With the excess of the corn and cattle a means was procured of adorning the churches, of assisting the sick, and of promoting public works. Neither Spaniards, mulattoes, nor negroes were admitted into these settlements except as traders.

"The ecclesiastical government was well organised under the religious order of San Francisco, and amongst the first converters were enumerated Father Alozo de Buena-ventura, and Father Juan de San Bernardo, a lay-brother who suffered martyrdom under the Cazapas Indians. At daybreak mass was said every morning, with *fine music*, and on festival days somewhat later, with a discourse regularly by the curate. This finished, the *cabildo* went to receive its orders for the day, and the same were imparted to the whole settlement, that every one might know his occupation. The matrons had their tasks assigned to them proportionate to their strength and capacity, and the unmarried and girls remained singing and reciting prayers for the morning, after the mass was finished, in the court-yard of the church, and repeated the same at nightfall. The rest of the day they were employed in assisting their mothers, whilst the men were employed in different handicraft works, as carpentering, sculpture, musical instrument making, weaving, and other mechanical arts and employments, for which they had excellent masters. Every night the *cabildo* came to the curate to inform him of what had happened in the course of the day, and the people, after saying the rosary, betook themselves to rest.

"These Indians paid no other tribute than personal service to those under whom they lived notwithstanding it had been attempted by the king to introduce a different system. In the settlement of Itape, for instance, there was no vassalage, but the Indians there assisted with their persons and rafts all those who passed in the time of the floods a large arm of the River Tibiquari, by which led the road to Villarica.

"This province has suffered, from its first formation, various convulsions and alterations, from being divided into parties, formed from vain ideas of honour or interest, and has been the scene of much bloodshed. To its bishopric, which was erected in 1547, belonged also the settlements of Parana, situate to the south-east."—*Alcedo*.

Along the Parana, and along the Paraguay, north to Angostura, the country is low, marshy, and without fuel. Wooded marshes occur further north. The greater part of the interior country is hilly, and in some parts mountainous. The hills are covered with forests; the valleys and plains are nearly destitute of wood, and afford excellent pasture-ground. The climate is salubrious and temperate. Its rainy season lasts from March to June. The productions are

numerous. The Yerba-maté, or Paraguay tea, was, it is stated, exported formerly to the amount of 8,000,000 lbs. Great quantities of timber are, however, floated down to Buenos Ayres. Tobacco, sugar, and cotton have been also exported. The indigo-plant and caoutchouc-tree grow wild. Exclusive of the navigable Paraguay and Paraná rivers, the River Tibiquari, which traverses the southern districts, is navigable in the greater part of its course.

The Population of Paraguay, according to Azara's Work, published in 1809.

NAMES.	Date of their Foundation.	Souls.	NAMES.	Date of their Foundation.	Souls.
	years.			number.	
Yta (s) .....	1536	965	Brought forward .....	....	....
Yaguaron (s) .....	1530	2,093	Carimbatay (p) .....	1760	5,658
Ypaoc (s) .....	1538	278	Villarica (t) .....	1576	3,972
Guaramberg (s) .....	1536	368	Hlaty (p) .....	1773	1,014
Arenga (s) .....	1538	200	Yaca Guazu (p) .....	1785	222
Altos (s) .....	1538	809	Boby (p) .....	1780	866
Aitra (s) .....	1538	972	Arroyoa (p) .....	1781	427
Tobaty (s) .....	1538	932	Ajos (p) .....	1758	1,227
Ytipe (s) .....	1673	124	Cariy (p) .....	1770	715
Caazapa (s) .....	1607	725	Ybitimiri (p) .....	1783	654
Yuty (s) .....	1610	674	Ypiribebui (p) .....	1640	680
S. Maria de Fe (s) .....	1628	1,144	Caacop (p) .....	1770	3,505
Santiago (s) .....	1622	1,097	S. Roque (p) .....	1770	1,066
S. Ignacio Miri (s) .....	1555	806	Quaropoty (p) .....	1783	733
S. Ignacio Guazu (s) .....	1609	864	Pirayu (p) .....	1769	540
Santa Rosa (s) .....	1698	1,283	Paraguay (p) .....	1775	2,352
S. Cosme (s) .....	1634	1,036	Capiata (p) .....	1649	507
Gandelaria (s) .....	1614	1,409	Ytanqua (p) .....	1728	5,365
Santa Anna (s) .....	1627	1,514	S. Lorenzo (p) .....	1775	2,253
Corpus (s) .....	1622	1,300	Villeta (p) .....	1711	1,720
Trinidad (s) .....	1706	2,207	Hemolius (p) .....	1777	3,598
Jesus (s) .....	1685	1,517	Carapagus (p) .....	1725	458
S. Joaquin (s) .....	1746	1,185	Quindy (p) .....	1753	3,346
S. Estanislado (s) .....	1749	854	Quiguito (p) .....	1757	1,894
Belcu (s) .....	1769	729	Acaay (p) .....	1783	1,136
Luque (p) .....	1536	301	Ybicuy (p) .....	1766	858
Frontira (p) .....	1633	7,968	Gaspuey (p) .....	1787	1,590
Lambare (p) .....	1766	3,813	Nemembucu (t) .....	1779	659
Limplo (p) .....	1785	2,187	Lauroles (p) .....	1730	1,730
Concepcion (t) .....	1774	825	Taquaras (p) .....	1791	621
Yquandiyu (p) .....	1784	1,769	Emboscada (m) .....	1749	840
Curugaty (t) .....	1715	1,551	Tabapy (m) .....	1053	580
		979	Loreto, S. ....	1553	840
		2,254			644
					1,519
Carried forward .....		45,658	Total of souls .....		99,247
Spaniards inhabiting Indian settlements not comprised in the above .....					5,133
			Total population in 1809 .....		97,480

Note.—The letter (c) indicates city; (t) town; (p) parish; (s) settlement of Indians; (m) settlement of mulattoes of people of colour.

The state of Paraguay is situated on the eastern bank of the River Paraguay, which, with the Bernejo, flows into the Paraná. Aided by Buenos Ayres, Paraguay was freed from Spanish domination. In a Spanish work on the Argentine republics published in 1825, the author says of Paraguay.

"It occupies an obscure place in politics, and maintains no social or mercantile relation with any part of the world, for which state of seclusion it is favoured by its detached local situation. Without knowing whether this circumstance ought to be attributed to the rustic character of the only person (Dr. Francia) who has governed Paraguay during the greater part of that time, or to the constitutional apathy and ignorance of the persons governed, the fact is, that, notwithstanding it followed the sentiment of the whole territory as regards its separation from Spain, that province has not only taken no part in the war of independence, by which it has incurred a general odium; but also, since that

it is stated, exported formerly timber are, however, floated ton have been also exported. Exclusive of the navigable which traverses the southern course.

Work, published in 1809.

M E S.	Date of their Foundation.	Souls.
	Years.	number.
nt forward .....	....	5, 058
.....	1760	3,972
.....	1776	1,014
.....	1773	222
.....	1785	866
.....	1780	427
.....	1781	1,227
.....	1738	715
.....	1779	551
.....	1783	620
.....	1640	3,965
.....	1770	1,066
.....	1770	738
.....	1783	540
.....	1769	2,352
.....	1775	507
.....	1640	5,305
.....	1769	2,235
.....	1773	1,720
.....	1711	3,998
.....	1777	468
.....	1725	3,316
.....	1733	1,894
.....	1777	1,136
.....	1783	858
.....	1766	1,590
.....	1787	659
.....	1719	1,739
.....	1730	621
.....	1701	580
.....	1740	840
.....	1053	644
.....	1853	1,319
Total of souls.....		92,347
.....		5,133
Total population In 1809.....		97,480

cent of Indiana; (m) settlement of malattoes

n bank of the River Paraguay, Aided by Buenos Ayres, a Spanish work on the Argentin of Paraguay.

tains no social or mercantile relation it is favoured by its detached instance ought to be attributed to who has governed Paraguay during athy and ignorance of the persons the sentiment of the whole terrie has not only taken no part in ueral odium; but also, since that

moment, has cut off all communication with the contiguous and united provinces, and thus continued, till the present time, to prevent the exportation of its interesting productions, and to prohibit the return of all foreigners or natives, with very few exceptions, who came for the purpose of introducing ultra-marine merchandize into Paraguay.

Paraguay should fill a much more important station than it did under the Spanish government; principally on account of its abundant mountain forests, growing timber of all kinds, well adapted for ship-building; which, in fact, has always been one of its principal branches of commerce. Most of the small vessels, employed in the trade of all the internal rivers, have been constructed there; and in Paraguay also some ships have been built, which have navigated the River Paraná, in ballast, as far as Buenos Ayres; that is to say, a distance of 400 leagues. In the year 1824, one of these ships sailed to Lima, after having made several voyages to Europe. The other productions, such as the Paraguay tea (*yerba-maté*, or *chenopodium ambrosioides*), which is greatly superior to that of Brazil, and of which, in that part of America, there is a greater consumption than of tea from China, in the United States—*coloured tobacco*, which, in some respects, is superior to that of the Havannah, and which will equal it in all, when a better system of gathering and growing is adopted—cotton, of which considerable exports might be made even to Europe—and, in short, many other productions, such as the earth pistachio (*mani*, or the *Arachis hypogea*), sugar, reed-cane, honey, &c. &c. &c., will all give to Paraguay, whenever it ceases to be the *Great China* of South America, the place of one of the most distinguished provinces. M. Bompland, who was the companion of Baron Humboldt in his travels, is still (in 1824) living in Paraguay. He was in the towns of Missiones, situated between Corrientes and Paraguay, pursuing the researches which he was, as a naturalist, employed to make by the government of the United Provinces of Rio de la Plata; which circumstance exciting jealousy in the ruling authority of Paraguay, it would not suffer him or his attendants to leave its territory, or even to send copies of the insects he had collected, but caused him to be forcibly conducted to the capital, where he lives at liberty, following the medical profession, but without hope of escaping from that imprisonment, except through some sudden caprice of that *stoical governor*, or the natural course of events."

Asuncion, the capital, situated near the banks of the Paraguay, has about 10,000 inhabitants, and a considerable trade in the produce of the country. Villa Real de Concepcion, with 4000 inhabitants, lies further north on the Paraguay, and is the place to which the produce of the forests of Yerba-Maté is brought: these forests cover the hills from sixty to eighty miles east of the capital.

The more recent accounts of Paraguay, by Robertson and others, describe the state of cultivation superior to that of the neighbouring Argentine states. White-washed cottages were, says Mr. Robertson, frequently seen among the trees; and around them were considerable fields of cotton, yucca, and tobacco. Indian corn, and sugar-cane, were frequently seen in the vicinity of the farm-houses; and there was abundance of wood and prickly pears, with the latter the cultivated country and paddocks are well provided. The dictator possessed nearly half the country; the savannah, pasture-lands and forests, the estates of the Jesuit missions, and other corporate religious bodies, and many country-houses and farming-establishments, were confiscated and seized by him in the name of the state. It is but justice to say that he sedulously improved all these properties, and rendered them productive. On some parts large cattle and horse farms

were established. He let others at moderate or nominal rents, subjected to be well cultivated. His cavalry was supplied by the pasture farms. Monthly reports of the farms were invariably demanded and received by him. He extended the agricultural operations far beyond annual gatherings of *maté*, or tea, the culture of some tobacco, sugar-cane, and yucca. In 1820 the plague of locusts overran and destroyed eighty leagues of circuit. To avert famine, he compelled the farmers to sow a second crop; the harvest of which was most abundant. By despotic regulations, he extended his agricultural improvements over the whole country. Rice, maize, cotton, culinary vegetables were grown; and the breeding of cattle and horses was extensively promoted. Paraguay tea is as much used in Chile, La Plata, Peru, and Brazil, as China tea in England. He also compelled them to establish manufactories. His government was absolute, though the whole was nominally republican. He allowed of no public debt. If the war between Buenos Ayres and Monte Video were ended;—if those countries were tranquillised, the period will have arrived when a very lucrative trade may be carried on with the fertile region of Paraguay and the countries drained by the Paraná and its affluents. In his day Francia may have, as a dictator, prepared this state for future prosperity.

---

### CHAPTER XXX.

#### MONTE VIDEO, OR URUGUAY.

THE republic of *Uruguay*, or *Banda Oriental*, extends from the northern coast and banks of the La Plata, to the southern boundary of Brazil. It is but imperfectly explored from the Atlantic to the River Uruguay. This state extends on the west, along the Uruguay River about 300 miles, and on the Atlantic for about 200 miles. The average width, from east to west, exceeds 230 miles. Estimated area 69,000 square miles.

Uruguay has generally an undulating fertile soil, with occasional broken interruptions, and is almost destitute of forest trees. The climate is temperate; it never freezes. Rain falls abundantly during winter, but seldom in summer. Cultivation is neglected for pasturage. Cattle and horses form the wealth of the inhabitants. The articles of export are hides, skins, hair, horns, and jerked beef. Sheep breeding and rearing is almost entirely neglected.

In a Spanish work, which we have quoted, Monte Video is asserted to be favoured by nature, as if it had been selected for the display of fertility and

beauty, and  
mouth of th  
Ayres. Its  
temperate a  
land winds  
pass throug  
ocean, the  
year 1810, t  
including th  
scarcely con  
mainder in t  
Colonia, San  
Largo, whic  
Piedras, San  
nilla, Merced  
sioned first b  
other part o  
during the re  
tuguese, or  
have fled in g  
was peopled,  
Buenos Ayre  
Indians, of v  
parts, known  
abounding wi  
in the mount  
larly for grazi  
the commerce  
and horse-hid  
possessed thi  
least one hinc  
regard to the  
finite variety o  
excellent past  
rivulets, and  
streams of pur  
eminences, mer  
are, the *Urugu*  
*Arapei, Guarey*  
rents of these

beauty, and not less important on account of its geographical situation, at the mouth of the River La Plata, forty leagues distant from the capital city of Buenos Ayres. Its climate, which has sensibly improved during the last forty years, is temperate and humid; but as that quality is moderated by the invariably dry land winds from the north-west—commonly called *passageros*, because they pass through the open plains of Buenos Ayres—and by its proximity to the ocean, the temperature of its atmosphere is the most healthy possible. In the year 1810, that province numbered a population of from 60,000 to 70,000 souls, including that of the city, which was not less than 20,000. In 1825, however, it scarcely contained from 40,000 to 50,000, that is, 10,000 in the city, and the remainder in the country. There are many inhabited places in it: as, Maldonado, Colonia, Santa Lucia, Camelones, San Jose, San Carlos, Soriano, and Cerro Largo, which are all towns; and the villages are Toledo, Pando, Rocha, Penarol, Piedras, San Salvador, Minas, Florida, Porongos, Colla, Bacas, Nivoras, Espinilla, Mercedes, Paisandù, and Hervidera. The decrease of population was occasioned first by the war with Spain, which in that territory was carried on as in no other part of the united provinces; by the civil war which raged there, during the revolution against Spain; and also by the domination of the Portuguese, or Brazilians, from which, being universally detested, the natives have fled in great numbers, emigrating to the other provinces. Monte Video was peopled, little more than about a century ago, by a colony sent from Buenos Ayres. At that time the country was occupied by a multitude of Indians, of whom now only remain the very few who live in the remote parts, known by the name of *Charrecas*. The new colonists found the country abounding with vicuna. Since that time the soil, fertile in all parts, even in the mountains with which it abounds, appears to have been used particularly for grazing, its cattle having continued all along to be the staple branch of the commerce of Monte Video; not only by reason of the exportation of vicuna and horse-hides, but also of salted meat and tallow. Monte Video at one time possessed thirty-three establishments for curing meat; each of them killing at least one hundred head of cattle daily, without that consumption being felt in regard to the vicuna, the multiplication of which race is assisted there by an infinite variety of natural circumstances. Nearly the whole country abounds in excellent pastures, of excellent quality, and fertilised by the irrigation of rivers, rivulets, and springs. At each step the traveller finds himself meeting with streams of pure water, the scenery presents a constant succession of hills, eminences, meadows, wilds, rugged defiles, and mountains. The principal rivers are, the *Uruguay*, *Negro*, *Ybiqui*, *Cebollati*, *Yi*, *Sarè Lucia*, *Guegisay*, *Diaman*, *Arapei*, *Guarey*, *Olimar*, *Pardo*, *Tacuari*, *Yguaron*, and *Tacuarembò*. The currents of these rivers are formed by countless streams, “many of them very

considerable, which run in all directions, excepting an elevated ridge of land which crosses the whole province, and is called *Cuchilla grande*. Almost all these rivers might be made navigable through the greatest part of their course. Those that are now navigated are the Uruguay, Negro, Cebollati, and Santa Lucia."

MONTE VIDEO, situated on the north shore of the Rio de la Plata, was founded near its mouth by order of Field-marshal Don Bruno de Zavala, in 1726. "Until 1807 it was a small place, having only one parish and a convent of the order of San Francisco. It had once a house of Jesuits. It is situate on a lofty spot, upon a bay. It has a citadel or castle, which is badly constructed, with four bulwarks and some batteries for its defence—the same is the residence of the governor. The town, which is well fortified with a strong wall and sufficient artillery, is inhabited by more than 10,000 souls, amongst whom are some rich and noble families. The climate is excellent, cheerful, and healthy, the soil fertile and abounding in vegetable productions, and flesh and fish are so plentiful as to cost almost nothing. Its principal commerce consists in the hides of cattle, and these are killed merely for the above perquisites. It is 111 miles east-south-east from Buenos Ayres, in latitude 34 deg. 50 min. 30 sec. south, and longitude 56 deg. 16 min. west." Such is the description of Alcedo.

Few places in Spanish America have experienced a greater change in political consequence and physical energies, since the time Alcedo wrote, than Uruguay. Independently of its wars with Buenos Ayres, it has been rendered famous by the English expedition which visited the Rio la Plata in 1806. It was for some little time in possession of the British troops, and finally evacuated at the beginning of September, 1807.

The town of Monte Video, according to Mr. Mawe, is tolerably well built, standing on a gentle elevation at the extremity of a small peninsula, and is walled entirely round—

"Its population amounted in 1820 to between 15,000 and 18,000 souls. The harbour, although shoal, and quite open to the *pamperos*, is the best in the Rio de la Plata; it has a very soft bottom of deep mud. When the wind continues for some time at north-east, ships drawing twelve feet water are frequently aground for several days, so that the harbour cannot be called a good one for vessels above 300 or 400 tons."

There are but few capital buildings; the town in general consists of houses of one story, floored with brick, and provided with very poor conveniences. In the square is a handsome cathedral, awkwardly situated; opposite to it is an edifice divided into a town-house or *cabildo*, and a prison. The streets having no pavement, are clouded with dust or loaded with mud as the weather happens to be dry or wet. In seasons of drouth the want of water is a serious inconvenience: the spring which principally supplies the town being two miles distant.

Provisions are cheap and abundant. Beef is plentiful, and, though rarely fat or fine, makes excellent soup. *The pork is not eatable.*

The inha  
humane and  
Their habits  
and polite, fo  
English or F  
covered with  
silk, borderec  
and very cour

The chief  
beef: the two  
Indies, especi  
cakes, is some  
fusion of wic

The clima  
(June, July, a  
generally keen  
quently interr  
frequently dam  
destroys the l  
strangers by th

The town st  
of the bay is cr

The vicinity  
and long valley  
rarely enlivened  
of the principal  
tion from the t  
to want only th

\* The inhabitant  
the misfortunes of  
judged and impru  
duged in England,  
have generally ende  
able loss. Property  
confiscation: and i  
tution was general  
from his commissio  
the property afford  
The dread of a lega  
justice, as well as in  
stances have concu  
exported thither go  
restoration of the pl  
West Indies; the r  
to give. As their ow  
who speculated gain  
of fifty per cent prof



The inhabitants of Monte Video, particularly the Creolians, are described as humane and well-disposed, *when not actuated by political or religious prejudices*. Their habits of life are indolent and temperate. The ladies are generally affable and polite, fond of dress, and neat and cleanly in their persons; they adopt the English or French fashions at home, but go abroad usually in black, and always covered with a large veil or mantle. At mass they invariably appear in black silk, bordered with deep fringes. They delight in conversation, are vivacious, and very courteous to strangers.

The chief trade of Monte Video consists in hides, tallow, and dried or jerked beef: the two first are exported to Europe, and the latter is sent to the West Indies, especially to the Havannah. The coarse copper from Chile in square cakes, is sometimes shipped here, as well as *maté*, or tea of Paraguay, the infusion of which is as common a beverage in these parts as tea is in England.\*

The climate of Monte Video is humid. The weather in the winter months (June, July, and August), is at times boisterous, and the air in that season is generally keen and piercing. In summer the serenity of the atmosphere is frequently interrupted by thunder-storms, preceded by terrific lightning, which frequently damages the shipping,—and followed by heavy rain, which sometimes destroys the harvest. The heat is oppressive, and is rendered more so to strangers by the swarms of mosquitoes, which infest every apartment.

The town stands on a basis of granite. The high mount on the opposite side of the bay is crowned with a lighthouse, and gives name to the town.

The vicinity of Monte Video, is agreeably diversified with gently sloping hills, and long valleys watered by beautiful streams; but the prospects they afford are rarely enlivened by traces of cultivation; few enclosures are seen except the gardens of the principal merchants. The same neglect appears in a north-east direction from the town, where varieties of hill, valley, and water prevail, and seem to want only the embellishment of cultivated and wooded scenery to complete

\* The inhabitants were by no means opulent before the English took the garrison, but through the misfortunes of the latter at Buenos Ayres, and the losses of our commercial adventurers by ill-judged and imprudent speculations, they were considerably enriched. The great prospects indulged in England, before the expedition to the Plata, of immense profits by trade to that river, have generally ended in ruin; very few, indeed, of the speculators have escaped without considerable loss. Property, once litigated, at Buenos Ayres, might be considered in a fair way for confiscation: and in case of its having been deposited until certain questions were decided, restitution was generally obtained at the loss of one-half. Not contented with the profits accruing from his commission, the consignee seldom scrupled to take every advantage which possession of the property afforded him, of furthering his own interests at the expense of his correspondent. The dread of a legal process could be but a slight check upon him; for in the Spanish courts of justice, as well as in others, a native and a stranger are seldom upon equal terms. Other circumstances have concurred to enrich the inhabitants of Monte Video. It is a fact that the English exported thither goods to the amount of 1,500,000 sterling, a small portion of which, on the restoration of the place to the Spaniards, was reshipped for the Cape of Good Hope and the West Indies; the remainder was for the most part sacrificed at whatever price the Spaniards chose to give. As their own produce advanced in proportion as ours lowered in price, those among them who speculated gained considerably. The holders of English goods sold their stock at upwards of fifty per cent profit immediately after the evacuation of the place.—*Mawe*.

the landscape. Some wood, indeed, grows on the margin of the Riochuelo, which is used for building hovels and for fuel. The want of wood occasions great inconvenience and expense; wood for mechanical purposes is extremely scarce, and planks are so dear that few houses with a boarded floor are to be found.

About twenty-five leagues north-east from Monte Video, is an irregular ridge of granite mountains extending nearly north and south, and the country from this distance gradually assumes a rugged appearance. The ravines of these stony wilds, and the wooded margins of the rivers, afford shelter to ferocious animals, such as jaguars, here called tigers, small lions, and ounces; wild dogs breed in the rocks, and at times make great havoc among the young cattle. The farms in this district, for the most part, include tracts of land from twenty to thirty miles in length by half that extent in breadth, watered by clear streams. Herds of cattle are bred upon them; at one time it was calculated that each square league maintained 1500 or 2000 head, but the war and anarchy must have diminished these numbers.

At the distance of about forty leagues north-east from Monte Video, the hills gradually lessen and disappear; the country opens on the left, and is intersected by numerous rivulets.

The country in this part may in general be termed rocky and mountainous. Solid rock frequently appears on the surface, and in many places projects in masses; the mountains and rocks are of granite; fine red and yellow jasper, chalcedony, and quartz, are not unfrequently found loose on the surface. Some fossils of the asbestos kind, and some very poor oxides of iron, are likewise to be met with. The limestone on one ridge is of a close compact kind, united to transparent quartz in a tabular form, standing, as it were, in laminae perpendicular to the horizon. The cavities formed by the laminae afford refuge for reptiles.

The limestone is loosened by wedges and levers, and brought away in large slabs to the kilns, where it is broken into fragments of a convenient size, and burnt with wood. The lime, when slaked, is measured, put into sacks made of green hides, and sent in large carts drawn by oxen, principally to Colonia, Monte Video, and Buenos Ayres.

Barriga Negra is distant about 160 miles north-east from Monte Video, about 120 from Maldonado, and ninety from the town of Minas. The surrounding country is mountainous, well-watered, and partly wooded; the banks of the streams are covered with trees, rarely, however, of large size; for the creeping plants, interweaving with the shoots, check their growth and form an impenetrable thicket. In this district are the great breeding estates, many of which were stocked with from 60,000 to 200,000 head of cattle. These are herded principally by Peons from Paraguay, who live in hovels at convenient distances. Ten thousand head are allotted to four or five Peons, who collect them every morning and

evening; and  
for a night.  
is never seen  
cheese is made  
food is beef,  
habitual subsi  
not corrected

The dwell  
interwoven wi  
roof thatched  
few skulls of  
cipal cooking  
position, so as  
to roast until  
whole is cooke  
dient is resort  
trained to labor  
frequently kille

The Peons  
women are to  
without seeing  
this circumstan  
dwellings of the  
positions and

The dexter  
them, has been  
whether at full  
balls attached to

In training  
ness is made us  
to the girth on  
ther oblique dir  
him, and draws  
fastens one end  
learns to place h  
noosed.

The horses  
work longer than  
together. Their  
unmerciful. Th

evening; and once or twice a month drive them into pens where they are kept for a night. The cattle by this mode of management are tamed; a vicious beast is never seen among them. Breeding, alone, is attended to; neither butter nor cheese is made, and milk is scarcely known as an article of food. The constant food is beef, eaten generally without bread, and frequently without salt. This habitual subsistence on animal food would probably engender diseases, were it not corrected by regularly drinking their favourite *maté*.

The dwellings are wretched, the walls being formed by a few upright posts interwoven with branches of trees, plastered with mud inside and out, and the roof thatched with grass and rushes. The furniture of these hovels consists of a few skulls of horses, which serve for seats, and of a hide to lie upon. The principal cooking utensil is a rod or spit of iron stuck in the ground in an oblique position, so as to incline over the fire. The beef transfixed on this spit is left to roast until the part next the fire is done enough, then turned round until the whole is cooked. Fuel in some parts is so extremely scarce that a strange expedient is resorted to. The mares are kept solely for breeding, and are never trained to labour; they generally exceed the due proportion; many of them are frequently killed for their hides and tails, and their carcasses are used as fuel.

The Peons are chiefly emigrants from Paraguay, and among them very few women are to be found. A person may travel in these parts for days together without seeing or hearing of a single female in the course of his journey. To this circumstance may be attributed the total absence of domestic comfort in the dwellings of these wretched men, and the gloomy apathy observable in their dispositions and habits.

The dexterity of the Peons in catching cattle, by throwing a noose over them, has been frequently detailed. They throw with equal precision and effect, whether at full gallop or at rest. Their method of catching horses, by means of balls attached to leather thongs, is unerring.

In training mules and horses to draw light carts and other carriages, no harness is made use of; a saddle or pad is girded on, and a leather thong is fastened to the girth on one side, so that the animal moving forward with his body in a rather oblique direction, keeps his legs clear of the apparatus which is attached to him, and draws with considerable freedom. In the catching of cattle the Peon fastens one end of his *lasso* (or noosed thong) to the girth of his horse, who soon learns to place himself in such an attitude as to draw the ox which his rider has noosed.

The horses are spirited, and perform almost incredible labour. They seldom work longer than a week at a time, being then turned out to pasture for months together. Their sole food is grass, and the treatment they meet with is harsh and unmerciful. They are never shod.

Sheep are very scarce, and seldom or never eaten; they are kept by some persons merely for the sake of their wool, to make flocks for tadding. The cattle herds bred in many parts of this district have often tempted the Portuguese to make predatory incursions, and the country being accessible by fine open passes to the frontier, as well as to the north side of the Plata, these violations of territory have been carried on to a very serious extent. So frequent were they at one period, that it became necessary to appoint a military force to patrol the boundaries against these inroads.

*Agriculture.*—There is abundance of excellent clay, and plenty of wood near the margin of the rivers, yet it is rare to meet with an enclosure, even for a kitchen garden, much more so for a corn-field. They generally choose the grounds for tillage by the bank of a rivulet, so as to have one side or sometimes two sides bounded by it; the remainder is fenced in the most clumsy manner. Ploughing is performed by two oxen yoked to a crooked piece of wood about four inches in diameter, and pointed at the end. After the ground has been roughly broken up, wheat is sown, without any attempt to cleanse it from noxious seeds. While it grows up, wild oats, poppies, and other pernicious weeds grow among it in luxuriance. Indian corn, beans, melons, &c., are all treated in a similar way. The wheat is cut down with sickles and gathered into sheaves. A circular pen of from forty to sixty yards in diameter is then formed with rails and hides; in the centre of this enclosure is placed a large quantity of wheat in the straw. The pile is so formed as to have the ears on the outside. A small quantity is pulled down towards the circumference of the circle, and a herd of about twenty mares is driven in, which, being untamed, are easily frightened and made to gallop round. At this pace they are kept by means of whips for four or five hours, until the corn is trodden out of the ears, and the straw completely broken up. Another parcel of sheaves is then pulled down, and a fresh herd of mares is let in, and this operation is repeated until the whole heap is threshed, and the straw is broken into chaff. In this state it is left until the wind happens to rise, and then it is winnowed. It is sewed up in hides, and sent to the sea-ports, where biscuit is baked.

The climate and soil are favourable for the growth of grapes, apples, peaches, and every species of fruit belonging to the temperate zone, but these are not generally cultivated. The potato would thrive abundantly, but the people remain averse to improving their means of subsistence, and seem to wish for nothing beyond the bare necessaries of life. The Peons, brought from Paraguay in their infancy, grow up to the age of manhood in a state of servitude, uncheered by domestic comfort; at that period they generally wander in search of employment toward the coast, where money is in greater plenty. They are for the most part an honest and harmless race, though as liable from their condi-

tion to acc  
of whom t

The co  
go on foot  
Peons, m  
frequently  
skin round  
it, they str  
lower part,  
in a bunch  
which is w  
brought fr  
until their f

Among  
are the freq  
verted to v  
better instr

THE R

WERE th  
tributaries, p  
which comm  
regions of th  
prosperous an

The PLA  
Amazon. It  
as far as a sm  
seen on the s  
when they w  
bastian Cabo  
of the Spani  
himself impe

tion to acquire habits of gambling and intoxication, as the higher classes : many of whom fall victims to those vices.

The common people generally go without shoes and stockings: as they rarely go on foot they have seldom occasion for shoes. Some of them, particularly the Peons, make a kind of boot from the raw skins of young horses, which they frequently kill for this sole purpose. When the animal is dead, they cut the skin round the thigh, about eighteen inches above the gambrel; having stripped it, they stretch and dress it until it loses the hair and becomes white. The lower part, which covered the joint, forms the heel, and the extremity is tied up in a bunch to cover the toes. The rest of their apparel consists of a jacket, which is worn by all ranks, and a shirt and drawers made of a coarse cotton cloth brought from the Brazils. Children run about with no dress but their shirts until their fifth or sixth year. Their education is little attended to.

Among the many natural advantages which many parts of Uruguay possesses, are the frequent falls in the brooks and larger streams, which might be converted to various mechanical purposes, if the population were numerous and better instructed.

### CHAPTER XXXI.

#### THE RIVERS PLATA, PARANA, PARAGUAY, URUGUAY, AND THEIR TRIBUTARIES.

WERE the regions drained by the River Plata, and its great and numerous tributaries, populously settled by an enterprising people, the inland navigation which communicates with the rich soils and products of those vast and extensive regions of the Argentine republics, would render these countries among the most prosperous and powerful in the world.

The PLATA is one of the largest known rivers in South America, after the Amazon. It was discovered by Juan Diaz de Solis in 1515; who navigated it as far as a small island in latitude 34 deg. 23 min. 30 sec. south, and who, having seen on the shores some cabins, had the boldness to disembark with ten men; when they were all put to death by the aborigines. Five years afterwards, Sebastian Cabot, who, from neglect, passed from the service of the English to that of the Spaniards, was sent to discover the Strait of Magellan. But, finding himself impeded in his views by the disobedience of his crews, was under the ne-

cessity of entering the River Plata, which he navigated as far as the island discovered by Solis, and to which he gave the name of San Gabriel. Seven leagues above this island he discovered a river which he called San Salvador, and another at thirty leagues' distance, which the natives called Sarcana; where he built a fort. He then pursued his voyage as far as the conflux of the rivers Paraná and Paraguay, and leaving the former to the west, entered by the second, and had a battle with the Indians, in which he lost twenty-five men; but succeeded in routing them, taking from them treasures of silver, which they had brought from Peru; and, supposing that there was an abundance of this metal in the territories washed by the river, called it Rio de la Plata (River of Silver); whereby it lost the name of Solis, first given it by the discoverer.\*

This river receives in its extensive course the water of various other large rivers. It is subject to inundations for many leagues from its banks, fertilising the land in the same manner as the Nile. The distance from the conflux of the Paraguay and Paraná to its mouth, is about 200 leagues by the course of the river. It is interspersed with beautiful islands, and is navigable for large vessels.

The Rio Plata is at its mouth about 150 miles wide; from Cape San Antonio on the south, to Point Negro on the north. From thence to the junction of the Uruguay, it preserves its name, being afterwards called the Parana. Although the whole of it is navigable, it has many shoals and rocks. Between Point Piedras on the south, and Point Yeguas on the north, it is fifty-three miles wide. The coloured water which it brings down is often visible in the Atlantic about 100 miles from its embouchure. The estuary of the Plata is generally shallow, and the navigation extends along the southern shores, but the channel along its northern shores is sufficiently deep for ships drawing about twenty feet, as far as opposite Buenos Ayres, on its southern shore. Vessels drawing more than sixteen feet of water can seldom approach nearer the town than seven or eight miles; smaller vessels enter the inner roads to within about two miles of Buenos Ayres. The navigation of its gulf, though intricate among the extensive shoals, may hereafter be rendered easy by the aid of steam tug-boats. The tides are perceptible as far as Buenos Ayres, but between Point Las Piedras and Point Yeguas the water is generally fresh.

The PARANÀ rises in the province of Minas Geraes to the south of the city

\* Another version of the origin of the name is given by the Spaniards, who say that Martin de Zouza, holding the *captainship* of St. Vicent, furnished Alexo Garcia, a Portuguese, with an *escort* to explore the wilds to the west of Brazil. By the route of the Tieté, he reached the Paraguay, which he crossed, and penetrated into the interior. He returned, it is said, loaded with silver, and some gold; he halted on the Paraguay, waiting for his son, with some of his people, and sent at the same time to Brazil an account of the discovery. He was surprised by a body of Indians, who killed him and took his son prisoner. The following year, sixty Portuguese, who were sent in search of Garcia, were also massacred. The Spaniards who first settled on this river, seeing so much silver amongst the Indians, and supposing it to be the produce of the country, called the river La Plata.

of San Joas  
estimated dis  
many of the

At about  
country thro  
Alcedo in

"Were la  
or *mandioca*,  
were very warl

Two moni  
on his first v  
Friar Luis de  
or churches i  
Indians in set  
and, for their  
rani tongue:  
Jesuits.

The Jesuits  
founded some  
1614. The  
those settleme  
to work in the  
ried away near  
pelled to witho

Those settl  
41,000 souls, w  
seeds, fruit, an

When the  
Paraná and Pa  
government, ar  
Jesuits were co  
it should prove  
a tyrannical des  
absolute power  
tion of docume  
Spanish govern

The Paraná  
of its abundan  
united streams

The Rio Par



of San Joas del Rey, in some lofty sierras, in Brazil, and flows a course for the estimated distance of more than 1000 miles, receiving innumerable tributaries, many of them navigable from the north, west, east, and south.

At about 300 miles from its mouth two falls impede its navigation. The country through which it flows is temperate and very fertile.

Alcedo informs us that the native inhabitants of its banks,

"Were laborious, lived in settlements, sowed maize twice a year, cultivated *yucas* or *mandioca*, bred fowl, and eat human flesh, not only of their own prisoners, for they were very warlike, but even that of their own dead."

Two monks of the order of San Francisco, who accompanied the first governor on his first voyage to this region, were the first who baptised these Indians. Friar Luis de Bolanos, companion of San Francisco Solano, erected many chapels or churches in the upper districts, establishing six *reduccions*, and uniting the Indians in settlements on the banks of the rivers Ibajiba, Paranape, and Pirapo, and, for their instruction in the catechism, he made himself master of the Guaraní tongue: many of his orations in this language having been printed by the Jesuits.

The Jesuits followed up the advantages attained by their predecessors, and founded some fresh settlements, which they called *doctrinal* establishments, in 1614. The Mamelucos Paulistas of Brazil, made various irruptions against those settlements, in order to entrap prisoners, which they might carry to sell to work in the mines and at the sugar plantations of that kingdom. They carried away nearly, it is asserted, 100,000 souls; and the missionaries were compelled to withdraw the upper settlements.

Those settlements contained in the beginning of the present century about 41,000 souls, who cultivated wheat, maize, sugar, Paraguay tea, tobacco, cotton, seeds, fruit, and vegetables.

When the Jesuits were expelled, there were in the thirty settlements of the Paranà and Paraguay, 769,589 horses, 13,905 mules, and 271,537 sheep. The government, arts, and manufactures, which were instituted in this territory by the Jesuits were considered by the Spaniards as a problem not to be solved: whether it should prove the perfection of a republic, or that it should be looked upon as a tyrannical despotism eager only for its own interests, and the establishment of absolute power. (See the "Christianismo felice" of Muratori, and the collection of documents for the extermination of the Jesuits, printed by order of the Spanish government.)

The Paranà, which the first discoverers considered as the chief, on account of its abundant waters, joins the Paraguay in latitude 27 deg. 16 min.; and their united streams take the name of the Paranà.

The Rio Paranà becomes navigable for vessels of 300 tons' burden at the island

of Apipé, about 120 miles above its junction with the Paraguay. Below this junction it is studded with low islands, covered with wild orange-trees and various trees and shrubs: the deepest channel has always from two to three fathoms of water. Before its junction with the Rio Uruguay, it separates into numerous branches, which form a delta. Most of these channels are navigable for boats; that called Parana Guazu has seldom less than two fathoms and a half of water, and that of Las Palmas is the next deepest to Guazu. This river and most of its confluent bring down from the countries within the tropics to the higher latitudes a great volume of water, which inundates the low districts along its banks from February to May. The waters rise in the end of December, and increase gradually to the end of April; they descend to their lowest point in July; along the lower part of the river the inundation rises about twelve feet above the lowest water level, and leaves a slimy deposit which enriches the soil.

The Paraguay River gives its name to the state. It was first navigated by Sebastian Cabot in 1526. It rises in about 13° south latitude.

This great river from authorities relied on by Mr. Mawe, flows

"In a southern course of 600 leagues before it enters the ocean under the appellation of the Rio de la Plata. The heads of the Paraguay are 270 miles north-east from Villa Bella, and 164 miles north from Cuiaba, and divided into many branches, forming complete rivers; which, as they run south, successively unite and form the channel of this immense river, which is immediately navigable. To the west, a short distance from the main source of the Paraguay, is that of the Sypotuba, which dis-embogues on its west bank, in latitude 15 deg. 50 min., after a course of sixty leagues. In the upper part of this river, and near its west branch, called the Jurubanba, was formerly a gold mine, which was worked with considerable profit; but the superior advantages derived from others subsequently explored in Matto Grosso and Cuiaba, caused it to be abandoned, and its site is not now known with certainty. The little River Cabaral, also auriferous, enters the Paraguay on the west side, three leagues below the mouth of the Sypotuba. On the banks of the latter lives a nation of Indians, called Barbados, from the distinction peculiar to themselves, among all the Indian nations, of having large beards."

The confluence of the Jauru with the Paraguay was considered a point of importance, as guarding the great road between Villa Bella Cuiaba and the intermediate establishments, and in the same manner commanded the navigation of both the rivers, and defended the entrance into the interior of the latter *captainship*. The Paraguay from this place has a free navigation upwards, almost to its sources, about seventy leagues distant, with no other impediment than one large fall.

The boundary mark, which was placed at the mouth of the Jauru by the Portuguese, was, and may, if not destroyed, be still, a pyramid of beautiful marble, brought to this distant point from Lisbon. It bore inscriptions commemorative of the treaty between the courts of Spain and Portugal, by which the respective territories were defined.

the Paraguay. Below this wild orange-trees and various from two to three fathoms it separates into numerous channels are navigable for boats; fathoms and a half of water, u. This river and most of the tropics to the higher latitudes districts along its banks of December, and increase lowest point in July; along twelve feet above the lowest the soil.

It was first navigated by latitude.

Mawe, flows

the ocean under the appellation are 270 miles north-east from divided into many branches, successively unite and form the navigable. To the west, a short of the Syptuba, which dis- after a course of sixty leagues. ch, called the Jurubamba, was rable profit; but the superior in Matto Grosso and Cuiba, with certainty. The little River side, three leagues below the es a nation of Indians, called among all the Indian nations, of

was considered a point of Villa Bella Cuiaba and the r commanded the navigation o the interior of the later a free navigation upwards, t, with no other impediment

uth of the Jauru by the Por- pyramid of beautiful marble, inscriptions commemorative gal, by which the respective

The chain of mountains which extends from the sources of the Paraguay near its east bank, border the river opposite the mouth of the Jauru, and arc terminated seven leagues below it by the Morro Excalvado. East of this point all is marsh; and nine leagues below it there flows into the east side of the Paraguay a deep river, called Rio Novo, discovered in 1786. The most distant sources of this river are the rivulets of Santa Anna and Bento Gomez. About latitude 17 deg. 33 min., the western banks of the Paraguay become mountainous at the north point of the Serra da Insua, which, three leagues to the south, makes a deep break to form the mouth of the Lake Gaiba. Six leagues and a half below the mouth of the Gaiba, and opposite the mountainous bank of the Paraguay, is the mouth of the St. Lourenço; twenty-six leagues above this the River Cuiaba enters its western bank: these two rivers are of great length. A tributary, the Itiquira, has been navigated to its heads, from whence the canoes were dragged over land to the Sucuriu, which falls into the Paraná. The tributaries Itiquira and Sucuriu were found to have fewer and smaller falls than the Jaquari.

The navigation to the town of Cuiaba by the river of that name, from its above-mentioned confluence, is short and easy. Three leagues above this place the Guacho-uassu enters the Cuiaba by its eastern bank, and on the same side, seven leagues further, the Guacho-mirim. From this point the river winds in a north-north-east direction, eleven leagues to the Island of Pirahim, and from thence makes a large bend to the east, receiving numerous streams, and passes the town of Cuiaba, which is situated a mile to the east of it. This town is ninety-six leagues to the east of Villa Bella, and the same distance by water from the confluence of its river with the Paraguay. It is large, and, together with its dependencies, contained, in 1807, 30,000 souls. It was then well provided with meat, fish, fruits, and all sorts of vegetables, at a cheap rate. The country is well adapted for cultivation, and has mines. They were discovered in 1718, and were estimated to produce annually, up to 1805, above twenty *arrobas* of gold of extremely fine quality.

Twenty leagues south-west of the town of Cuiaba is the settlement of St. Pedro del Rey, the largest of all the adjacent settlements, and contained, before the reign of Francia, about 2000 inhabitants. The River Cuinba has its sources 190 miles above the town, and its banks have been cultivated along the greater part of its extent, including fourteen leagues below the town. Four leagues below the principal mouth of the River Porrudos, the Paraguay is bordered by the mountains that separate it from Gaiba on its west bank, and in this place they obtain the appellation of *Serra das Pedras de Anolar*. This is the only part said not annually to be inundated by the floods of the river.

From the Dourados, the Paraguay runs south to the Serras of Albuquerque, where it touches directly on the north point, on which is situated a village of that name. From Albuquerque the Paraguay turns to the south-west. It skirts its Serras, which terminate at the end of six leagues higher up in the Serra do Rabiho, opposite which, on the north bank of the river, is situated the lower south mouth of the Paraguay-mirim. This is an arm of the Paraguay, which, terminating here, forms an island fourteen leagues in length from north to south: it is the usual channel for canoes during inundations. From the mouth of the Paraguay-mirim the river takes a southerly direction to the mouth of the Taquari, which was navigated annually by flotillas of canoes and other craft, from St. Paul's to Cuiaba, and even as far as the Register of Jaura.

The Emboteticu enters the River Paraguay five leagues below the mouth of the Taquari, and on the same side. It is now called Mondego, and was formerly navigated by the traders from St. Paul's, who entered by the Anhandery-uassu, the south branch of the Pardo. On the north bank of the Mondego, twenty leagues above its mouth, the Spaniards founded the city of Xerez, which the *Paulistas* destroyed. One league below the mouth of the Mondego there are two high insulated mounts, fronting each other on the Paraguay; at the extremity of the southern declivity of the mount on the western side, near the bank of the river, was stationed the garrison of New Coimbra, founded in 1775; it was the last and southernmost Portuguese establishment on the great Paraguay. Eleven leagues to the south of Coimbra, on the west side of the Paraguay, is the mouth of Bahia Negra, a large sheet of water of six leagues in extent, being five leagues long from north to south: it receives the waters of the wide-flooded plains and lands to the south and west of the mountains of Albuquerque. At this bay the Portuguese possessions on both banks of the Paraguay terminated. From thence the river continues to latitude 21 deg., where, on its western bank, is situated a hill known to the Portuguese by the name of Miguel José, which was crowned with a Spanish fort with four pieces of artillery, called *Bourbon*. Three leagues above this the little River Guirino falls into the Paraguay on the eastern side. Nine leagues to the south of the above fort, and in latitude 21 deg. 22 min., are other mountains on both sides the Paraguay, which command this river. Here terminate those extensive inundations to which both banks of the Paraguay are subject; they commence at the mouth of the Jauru, and to this point cover an area of 100 leagues from north to south, and forty in breadth at their highest floods, forming an apparent lake, which geographers of former days, as well as some moderns, have termed the Xarayas. During this inundation, the high mountains and elevated land which it encloses appear like superb islands, and the lower grounds form a labyrinth of lakes, bays, and ponds, many of which remain after the floods have subsided. From this place the banks

to the Serras of Albuquerque, which is situated a village of that name to the south-west. It skirts its base higher up in the Serra do Raper, is situated the lower south side of the Paraguay, which, terminating from north to south: it is situated from the mouth of the Paraguay to the mouth of the Taquari, and other craft, from St. Paul's

leagues below the mouth of the Mondego, and was formerly crossed by the Anhandery-uassu, a branch of the Mondego, twenty leagues from the city of Xerez, which the mouth of the Mondego there are on the Paraguay; at the extreme western side, near the bank of a town, founded in 1775; it was the mouth of the great Paraguay. Eleven leagues from the mouth of the Paraguay, is the mouth of the river, being five leagues in extent, being five leagues of the wide-flooded mountains of Albuquerque. At the mouth of the Paraguay terminated. At the mouth, where, on its western bank, a town, the name of Miguel José, which was a military, called *Bourbon*. Three leagues from the Paraguay on the eastern side, and in latitude 21 deg. 22 min. the Paraguay, which command this side, as to which both banks of the river, to the south of the Jauru, and to the north, and forty in breadth at the mouth. The geographers of former days, have described. During this inundation, the river encloses appear like superb islands of lakes, bays, and ponds, many of which. From this place the banks

downward are in general high and firm, particularly the eastern or Portuguese side. In latitude 22 deg. 5 min., the Galban, a considerable river from the west, empties itself into it.

Between the Paraguay and the Paraná there runs from north to south the Amanbay chain of mountains; they terminate to the south of the River Iguatimy. From these mountains rise all the rivers which, from the Taquari south, flow into the Paraguay, and from the same chain also proceed many other rivers, which, taking a contrary direction, flow into the Paraná; one of them, and the most south, being the Iguatimy, which has its mouth in latitude 23 deg. 47 min., a little above the Seven Falls, or great cataract of the Paraná. This cataract is sublime. It appears from below as six rainbows. The Iguatimy has its sources ten leagues above this place, among high and rugged mountains. The River Xexuy enters the Paraguay on the east side in latitude 24 deg. 11 min., twenty leagues below the Ipane, another small river, called the Ipane-mirim, intervening.

A river of such vast magnitude as the Paraguay, in a temperate and salubrious climate, abounding with fish, bordered by extensive plains and high mountains, intersected by so many rivers, bays, lakes, and forests, must naturally have drawn many of the Indian nations to inhabit its banks; but soon after the settlement of the new continent, the incursions of the Paulistas and Spaniards dispersed and destroyed numerous tribes; the Jesuits removed many thousands to their settlements. Other tribes fled to countries less favoured, but more secure by being farther distant, and more difficult of approach. The emigration of one nation to districts occupied by others, created inveterate and sanguinary wars among them, which soon reduced their numbers. The tribes, or rather remnants of tribes, still settle or wander on the borders of the Upper Paraguay.

From the River Xexuy, downwards, the Paraguay takes its general course south for thirty-two leagues to the city of Asuncion, the capital of Paraguay.

Six leagues below Asuncion, on the west side of the Paraguay, the River Pilcomayo enters that river by its first mouth; its second is fourteen or sixteen leagues lower. In this space some other smaller rivers enter on the east side, and amongst them the Tibiquari, on an arm of which, twenty leagues south-east from Asuncion, is Villa Riea, a town owning much property in cattle on its extensive plains. The River Vermejo, or Bermejo, enters on the west side of the Paraguay, in latitude 26 deg. 45 min. Another great river, the Salado, flows in from the north-west, and joins the Paraguay or Paraná at Espiritu Santo, in latitude 32 deg. 30 min.

The Rio Uruguay rises in the Serra Cubatao, hardly more than twenty miles from the sea, and runs for a considerable distance, first west and then south-west. After its junction with the Ibicuy and Rio Mirinaí, which brings down the waters

of the Laguna de Ybera, it turns southwards, and in that direction reaches the Rio de la Plata after a course of about 800 miles. The navigation is interrupted by numerous falls, which are only passable when the waters are at their greatest height during the periodical floods, or by portages in the dry season. Two considerable cataracts occur below 31 deg. south latitude, only a few miles from each other; they are called Salto Grande and Salto Chico. The Salto Grande consists of a rocky reef, running like a wall across the bed of the river; during the floods it is passable in boats, but at low water it may be crossed on horseback. The largest of the affluents of the Rio Uruguay is the Rio Negro, which joins it from the east, and runs upwards of 250 miles. It is navigable for a considerable distance, and traffic is carried on by it with the country near Lake Mirim.

From Cape Santa Maria, on the Atlantic, to the Island of Apipe, on the Paraná, the distance, about 1250 miles, is navigable, without any other reef than the English Bank (*Banco Ingles*), which would cease to be dangerous if the navigation were attended to. In the whole course of the Paraná it is asserted that there is not a rock: its bottom is clay and fine sand; some banks and shallows are here and there met with, but a channel is left at all times for the passage of vessels; and near the banks there is a greater depth than in the middle of the channel. The Paraguay is also asserted to be equally adapted for navigation.

The Pilcomayo and Bermejo, or Vermejo, which flow into the Paraná, both rise in Peru; the first near the city of Potosi, and the second in the vicinity of Tarija. They run at first with considerable impetuosity from the heights whence they descend; but through the flat country, they flow in a tranquil and majestic course. They have numerous windings, on account of the want of fall in the ground of the Gran Chaco through which they run, and which is the most level tract of all South America. The rivers which intersect this vast region are large; they tend to fertilise it, inasmuch as the flatness of the lands facilitates the inundations during the risings of the rivers down to the Paraguay, into which they disemboogue themselves, after watering the lower territory.

The Spaniards of the sixteenth century founded a city on the right bank of the Pilcomayo, and called it La Asuncion, to facilitate, by means of the navigation of the river, the transport of the productions and manufactures of that country. That city, as well as another, which they founded on the Paraguay, was destroyed by the Indians, and entirely abandoned by the Spaniards.

It is evident that all productions might be transported down to the Plata from Peru by means of the navigation of Pilcomayo and Bermejo.

The Riv  
the Paraná,  
Negro are tu  
The La  
advantages p  
and trade, ar



The River Salado, which rises in the province of Salta, and unites itself to the Paraná, is another mighty navigable stream. The Guauguay and the Negro are two more rivers, of the third class, navigable for many leagues.

The La Plata, Paraná, Paraguay, and their affluents, therefore, enjoy all the advantages possessed by the principal rivers of America for inland navigation and trade, and especially for steamboat navigation.

BOOK VII.

STATISTICS OF THE SPANISH REPUBLICS  
OF  
SOUTH AMERICA.

---

CHAPTER I.

THE SPANISH COLONIAL SYSTEM.

WE have given, as far as can be ascertained, the statistics of Mexico and Central America. We have now to present, in as clear a form as our materials will allow, statistical tables and accounts relative to the trade, navigation, products, and finances of the South American Spanish Republics.

It has been already remarked that the spirit of the Spanish commercial system has descended to the republics. The same jealousy of foreigners and of foreign products is, also, still remarkable. In order to elucidate the commercial and fiscal system of the Spanish American Republics and their progress, we must sketch briefly that by which they were oppressed under Spain, and compare with it the systems, by which they, as separate governments, oppress themselves.

Spain, with absurd regulations, which embarrassed and ruined her colonial commerce, was unable to export, or manufacture the raw produce of her vast colonies,—and would neither permit them to be exported, or manufactured, by the colonists,—nor suffer foreigners to export them, and give in exchange to the colonists those articles that they most wanted. A contraband trade necessarily arose; and this illicit trade reduced the price of the products of those colonies to a wretched rate,—as their sale depended on the uncertain arrival of a greater or lesser number of smuggling vessels: which again, were exposed to the caprices, and interests, of those officers of the government, whose connivance they were obliged to purchase. Spanish colonial agriculture and commerce consequently languished; yet some colossal fortunes were acquired in two or three years by generals, intendants, and commissioners of customs.

Spain, it is true, did not impose any land-tax on her colonies; but, instead, the tithes were shared by the king with the clergy. The Indians alone paid a capitation tax. The revenues of the crown were composed of the local duties, collected on sales in the custom-houses, and on the transfer of lands, &c. There

were also municipal customs, to defray the expenses of the towns, and courts of justice, or *consolados*. The *puertos mayores*, or chief seaport towns, paid both kinds of duties; in the *puertos menores* the municipal duties only were paid. The duties which had been collected in a principal port were returned when the merchandise, on which it was levied, was despatched to a minor port; and *vice versâ*, when an exportation was made from a minor port to a superior one, it was necessary, previously, to pay the duty which should be levied at such principal port, had the merchandise been sent there direct.

After the abolition of exclusive commercial companies, and the odious privileges of Seville and Cadiz, even distinguishing the Spanish American ports into *major* and *minor* ports, was considered a relief, accorded by the *cedula* of 1778, commonly called the "Free Trade (?) *Cedula*." The spirit of this regulation was "to establish a balance between the most frequented ports, and those which were least so, in order to induce the exporters of the mother country to send consignments to the latter."

The major ports in the captain-generalship of Caraccas, were La Guayra, Porto Cabello, and Maracaybo: Cumana, Barcelona, the Island of Margarita, and the Orinoco were the minor points. Port of Spain, in Trinidad, was a free port for a limited time; that is, all nations were permitted to trade there: this privilege, granted to that colony in 1783, had, in 1797, created a great increase of population and prosperity, which it could not otherwise have attained in a whole century.

The edict of the 28th of February, 1784, established distinctions between the duties which the various commodities should pay on importation from Spain into the colonies; first, free goods, or productions of the soil and manufactures of Spain; the quota of duties on importation we have enumerated, amounted to ten per cent, and only affected the merchandise proceeding from the soil and manufactures of Spain; such goods were termed free articles. There was, secondly, another tariff for the produce of foreign countries manufactured in Spain, these were called contributable articles, and which paid twelve and a half per cent. Thirdly, goods purely foreign paid only seven per cent on importation at American ports; but as they had paid fifteen per cent on entering Spain, and seven on departure for America, without reckoning the duties we have enumerated, and those of *internacion*, *indulto*, &c., these duties amounted to more than forty-three per cent on foreign merchandise.

*Taxation.*—The *bulls*, whose annual sale was one of the branches of the revenue of the crown and of the clergy, stand first.

Then come the *taxes* of *alcavala*, *almozarifazgo*, *armada* and *armadilla*, of *internacion*, *indulto*, *corso*, *aprovechamientos*; the *licences* of *pulperias* or *taverns*, on the *taxa* and the *guarapo*, *duties* of *aduanas*, *laguna*, *composition* for lands, on *letting* lands, of *lances*, of the *half annatas*; in some provinces, a part of the

*tithes, in others, the whole tithe; the ecclesiastical mesadas, and royal ninths, the tax levied on the sale or change of public employments, and that on the profits on annual income of those places or employments; the tribute or capitation tax on the Indians; stamped paper, the right of passage, the fifths of mines, the hospitalities, the salt-works, confiscations, restitutions, vacant successions, vacant majorities and minorities, the exclusive sale of tobacco, cock-fightings, passage-boats on the river Apure; this last tax was peculiar to the government of Caraccas.*

Then follow the municipal duties of *consulado* and *avaria*, of *cabildo*, and official executor.

	Dollars.
1st. Alcala de la Mar. This duty was in the captain-generalship of Venezuela, four per cent* on all kinds of merchandise, indiscriminately, which entered the ports. It was paid on entry, and not on the departure of merchandise. At Carthagena de las Indias, it was two per cent; at Guayaquil, three; at Lima, six; and at Vera Cruz, four. M. Depons says that it produced in the provinces of Venezuela, in 1793, 150,862 dollars; in 1794, 151,408 dollars; in 1795, 105,251 dollars; in 1796, 130,644 dollars; and in 1797, only 10,248 dollars; because, according to that writer, maritime commerce was in the last-named year almost entirely suspended. The true cause of the diminution of this duty was from the English having taken possession of Trinidad at the commencement of 1797, that island became the staple of almost all the trade of Venezuela; a commerce which was carried on with as little concealment as if Spain and Great Britain had been in the most strict alliance. Before the English had possessed themselves of all the commerce of the country it produced annually. . . .	150,000
2nd. Duty of Almojarifazgo. It was levied also on all that was imported and exported; it had been fixed at fifteen per cent on all that was imported from Spain at the time of the discovery of America. But it was reduced about a century ago to three per cent on Spanish merchandise, and fixed at seven per cent on foreign merchandise, imported in Spanish ships. The Almojarifazgo, on exportation, is two per cent on home produce, and three on foreign. Its usual annual produce in the captain-generalship of Caraccas was . . . .	200,000
3rd. The duty of Armada and Armadilla, or tax for the royal navy and the flotilla. This tax was established for aiding the expenses of the navy, when it was occupied in protecting the colonies against pirates; and though those coasts have not been infested for more than a century, the duty continues to be levied; it is two per cent, and rendered annually on an average from . . . .	80,000 to 90,000
4th. The duty of Corso was instituted for paying the maintenance of <i>guardacostas</i> (revenue cruisers), for preventing contraband trade: it was three per cent, and rendered . . . .	150,000
<b>Total of the royal duties on the imports and exports of merchandise . . . .</b>	<b>590,000</b>

\* The Alcala de la Mar is the offspring of the Alcala de Tierra. The Cortes had granted to the kings of Spain a tax on transfers and sales, to assist them to maintain the war against the Moors; this tax was called Alcala: those monarchs afterwards established this impost in their possessions in America towards the end of the sixteenth century. It was only two per cent at first, but it was raised to five per cent towards the middle of last century. It was levied on every thing that was sold, moveable or immovable. All the productions of the soil, as well as those of industry, eggs, pulse, forage, &c., &c., paid the Alcala on entering the towns. Shopkeepers paid this tax by subscription. This would have produced enormous sums, if in the Spanish possessions there had been more activity in commercial affairs and less contraband trade. The Alcala de Tierra produced to the revenue, on an average, in the provinces of Venezuela, 400,000 hard dollars.

I shall not part in the int which am Total amount Venezuel

The united dut custom-ho commerce, all that w three per came from Horses an according New negro duties: the The duty of fiel That of the cabi

All those 2,050,000 dolla the captain-gen 1,200,000 dolla nada. Thus th 750,000L; for o the royal treasur the Spanish rep legislation.

EXCEPTING a cious metals, we trade of New Gr a contraband trad

\* The sale of bull Venezuela, to 180,000 thirds to the clergy.

Brought forward . . . . .	Dollars.
I shall not particularise the proceeds of the other royal duties and imposts paid in the interior of the country, and enumerated in another chapter, and which amounted to, including the bulls*	590,000
Total amount of the royal duties and imposts in the general government of Venezuela, not including the expenses of government and of collection	1,210,000
	1,800,000

*Civic Duties.*

The united duties of Consulado and Average, were levied in the maritime custom-houses, and paid to the cashier of the consulado or chamber of commerce, to bear the expenses of that court; it was one per cent on all that was exported to Spain or to the other Spanish colonies, and three per cent on all that was exported to foreign colonies, or which came from them. Beasts of burden were subject to a particular tariff. Horses and mules exported paid one dollar each; oxen one per cent according to the valuation made of them by the custom-house officers. New negroes brought by the British contractors, were exempted from all duties: they produced about

The duty of fiel executor . . . . .	100,000
That of the cabildo . . . . .	70,000
	80,000
Total of the civic duties . . . . .	250,000

All those royal and munificent duties, which amounted, as specified, to 2,050,000 dollars, were not sufficient for paying the expenses of government in the captain-generalship of Venezuela. The intendant received annually about 1,200,000 dollars from the treasuries of Mexico and the kingdom of New Granada. Thus the expenses of that government amounted annually to nearly 750,000l.; for of all the imposts levied in that country not a farthing passed into the royal treasury of Spain. Such was the fiscal and commercial policy, of which the Spanish republics have inherited much of the spirit in their attempts at legislation.

CHAPTER II.

STATISTICS OF NEW GRANADA.

EXCEPTING as far as stated in the accounts hereafter of the exports of the precious metals, we have no details on which we can place any reliance of the former trade of New Granada and Spain. As far as manufactures were concerned, a contraband trade of great extent was carried on from the British colonies.

\* The sale of bulls and indulgences amounted annually on an average in the provinces of Venezuela, to 180,000 dollars; of which one third belonged to the crown, and the other two-thirds to the clergy.

Treaties of reciprocity have been negotiated with Colombia; which are still binding on New Granada, Great Britain, the United States, &c. The commercial tariffs and regulations have undergone various alterations.

## REVENUE.

COMPARATIVE View of the Revenue of New Granada, in the Years 1844 and 1845, showing the Increase or Decrease thereof.

ARTICLES.	1843 and 1844.		1844 and 1845.		Increase.		Decrease.		
	dtrs.	cts.	dtrs.	cts.	dtrs.	cts.	dtrs.	cts.	
Mint.....	2,102,134	4	1,026,698	3	.....	.....	175,436	6	
Fifths of gold and melting.....	51,008	7	48,308	1	.....	.....	2,700	6	
Customs.....	1,124,343	4	851,165	0	.....	.....	273,178	8	
Tobacco.....	635,547	6	548,030	5	69,823	6	.....	.....	
Salt.....	180,359	1	174,323	6	.....	.....	6,036	3	
Spirits.....	80,162	3	70,418	2	.....	.....	4,044	1	
Post-office.....	70,480	6	70,813	4	5,332	6	.....	.....	
Stamps.....	36,978	6	23,502	0	.....	.....	13,386	1	
Tithes.....	14,061	4	18,740	7	.....	.....	4,085	3	
Mortgages, &c.....	842	4	3,068	0	.....	.....	2,215	3	
Deeds and Patents.....	640	0	712	6	.....	.....	72	5	
Exports of concentrated mineral.....	280	2	1,031	2	.....	.....	750	7	
Fines.....	616	4	623	2	.....	.....	6	5	
Sale of lime.....	91,765	6	73,383	6	.....	.....	.....	18,382	0
Sundries.....	.....	.....	.....	.....	.....	.....	.....	.....	
Total Income.....	5,114,563	3	4,716,177	6	94,778	5	403,164	3	
			Deduct increase.....				94,778	5	
			Decrease on the year.....				368,385	5	

## TARIFF DUTIES.

By the last decree or law which we possess, dated Bogota, the 24th of May, the duties on importation of merchandise by foreign vessels were based on the rate of *thirty per cent ad valorem*.

The duties on merchandise imported by national vessels, or vessels belonging to countries with which there are treaties of reciprocity, at the rate of twenty-five per cent *ad valorem*.

The produce of Venezuela and Lima, are treated much the same as New Granada products.

There is, however, a long tariff of specific rates, based upon, but which may add, or diminish, the general rates of twenty-five and thirty per cent.

## ARTICLES FREE OF DUTY.

The following articles, unless specially rated in the present tariff, shall be admitted free of duty: viz., gold, silver, platina in powder, bullion, and coin; machines and instruments for agricultural purposes, as, machines for cleaning, cotton-mills, sugar-mills and sawing-mills, also all kinds of machinery and implements for the use of the mines; fire and all other engines; steam vessels; all machinery, &c., for the purpose of building and repairing houses, &c., and for clearing out harbours, docks, canals, and for spinning and weaving, and also all others that may be generally applicable to arts and manufactures; beaver and nutria skins; bee-hives; surgical instruments, and all kinds of preparations, and books, plates, &c., fit for medical science; lithographic types, &c.; books, bound and unbound, pamphlets, &c.; maps, paintings, statues, busts, medals, and collections of antiquities; domestic animals; seeds and plants for agriculture and garden purposes.

No duty shall be levied on the 1st of January, and sawn timber to the 31st of January, Chagres, entered

Carriages, consuls, vice-consuls,

The importation to religion, or of strictly prohibited for anatomical

The prohibition and molasses, Colombia and Venezuela be there imported Panama, Chagres always to the custom

The prohibition there entered for import duty of tobacco

Should prohibition either in a national authorities; and in the vessel, and the above-named passage, any qu captain shall be

If the, admiring in the invoice at cause them to be came, at the time in the invoice by value; and the when the estimate then the estimate

Monies.—Accents; medias, or The dollar is also

Weights and The libra contains The quintal or dupois.

Dry Measure.—The celine inches English, and

Liquid Measure.—I azumbrá contains The arroba of English gallons.

Long Measure.—The palma is equal The vara

DECREE of the manufactures of New

ARTICLE I.—A



No duty shall be charged on merino wool, which may be imported previous to the 1st of January, 1858, nor upon tiles, &c., stone, bricks, and lime, planks and boardings, and sawn timber, fit for building, which may be entered at the Port of Rio Hacha, previous to the 31st of May, 1846, nor upon similar building materials, imported at the Port of Chagres, entered thereat previous to the 17th of March, 1850.

Carriages, and all other articles, entered for the use of foreign diplomatic agents, consuls, vice-consuls, &c., are exempt from the payment of import duties.

The importation of all descriptions of books, prints, &c. &c., which may be contrary to religion, or offensive to morals and decency, and injurious to the public good, is most strictly prohibited. But under this head are not included works and prints, &c., proper for anatomical study or for the fine arts.

The prohibition to import anise, and essences made from it, sugar, raw, &c., honey and molasses, coffee, cocoa, and indigo, does not apply to the ports in the provinces of Panama and Veraguas, specially legalised for importation. The forenamed articles may be there imported for consumption within those provinces—transit through the ports of Panama, Chagres, and Portobello—or for deposit at Panama or Portobello, subject always to the customary regulations affecting such transactions.

The prohibition to import cacao does not extend to the port of Tumaco; it may be there entered for consumption, within either that district or that of Barbacoa, paying an import duty of two pesos upon each quintal.

Should prohibited merchandise or goods be brought into any port within the republic, either in a national or foreign vessel, it shall be subjected to inspection by two competent authorities; the one named by the customs and the other by the captain or consignee of the vessel, and if the quantity of such goods shall be found to be double that which the above-named parties may consider as necessary for the use of the crew during the ship's passage, any quantity exceeding such requisite allowance shall be forfeited, and the captain shall be mulcted in a penalty of from 200 to 1000 pesos.

If the administrator of the customs shall suspect that the goods have been put down in the invoice at less than the true value in the port whence they were exported, he shall cause them to be valued at the prices which they would bear at the place whence they came, at the time of exportation; and if the value thus assessed should exceed the value in the invoice by twenty per cent, then fifty per cent shall be put upon the estimated value; and the duties shall be calculated and collected thereon: provided, however, when the estimated value as above shall not exceed the invoice value by twenty per cent, then the estimated value shall be considered the true value.

**Monies.**—Accounts are kept in pesos or dollars, of eight reals or twelve and a half cents; medias, or six and a fourth cents; and cuartillas or three and one-eighth cents. The dollar is also divided into halves and quarters.

**Weights and Measures.**—These are the same as those used in Spain.

The libra contains sixteen onza or ounces.

The quintal of 4 arrobas, 100 libras, which are equal to 101 44-100th lbs. avoirdupois.

**Dry Measure.**—The cahiz is equal to 12 fanegas; 1 fanega is equal to 12 celemines. The celemine is subdivided into  $\frac{1}{2}$ ,  $\frac{1}{4}$ ,  $\frac{1}{8}$ , &c. The fanega measures 3439 cubic inches English, and is equal to 1.599 bushels.

**Liquid Measure.**—1 moyo of wine contains 16 arrobas; 1 arroba contains 8 azumbras; 1 azumbra contains 32 cuartillas.

The arroba of oil contains 3.43 English gallons; the arroba of wine contains 4.245 English gallons.

**Long Measure.**—The foot is divided into 12 pulgadas = 11,128 English inches.

The palmo is equal to

The vara . . . . . 9 " = 8 $\frac{1}{2}$  "

. . . . . 4 palmos = 33,384 "

DECREE of the 29th of April, 1844, respecting the exportation of the produce and manufactures of New Granada and loading of ships, &c.

ARTICLE I.—All the natural and manufactured products of New Granada may be ex-

h are still  
commer-

and 1845,

Decrease.	
dtrs. cts.	
175,486	08
2,700	6
273,179	8
6,006	21
4,041	1
13,386	11

18,282	0
433,164	3
64,778	5
398,385	5

h of May,  
ed on the

belonging  
of twenty-

ne as New

which may

be admitted  
machines and  
sugar-mills  
mines; fire  
of building  
or spinning  
d manufact-  
ls of prepa-  
&c.; books,  
s, and col-  
and garden

ported free, and be conducted through all the ports maritime, inland, or fluvial, whether they be licensed for importation or only for exportation, without paying any national impost. Gold and silver in trinkets, bars or dust, or in whatever other natural form they may be extracted from the mines, even though they be mixed with some other extraneous matters, are alone excepted.

ARTICLE II.—The prohibition of the exportation of the precious metals, spoken of in the former article, does not extend to the port of Panama and Veraguas, as they may be freely exported from them, whether the product of mines which are worked there or importations for circulation, for transit or deposit.

ARTICLE III.—Foreign goods and merchandise which may be imported for consumption, and upon which the fiscal dues have been payed, or properly secured, may be re-exported without paying any export duty whatever.

ARTICLE IV.—Before a vessel can commence to load, the express permission of the custom house is required, which shall be granted for the term which the chief officers thereof may think convenient.

ARTICLE V.—The permission being given, a new search visit shall be made, to ascertain if the vessel be in ballast, or if she only contain the goods, which at the time of the entry visit the captain declared destined to other ports, or whether there be a perceptible diminution of the stores or provisions for the crew, or in the tackle, sails, and other articles of the vessel's stock.

ARTICLE VI.—The loading of every vessel shall be attended and inspected by the custom-house officers.

ARTICLE VII.—Natural or manufactured articles of the country cannot be exported, nor can foreign goods, which have been imported, be re-exported, without the knowledge and permission of the custom-house. For this purpose there shall be presented two *policies* or invoices of equal value, expressing in a detailed manner the goods intended to be exported, and the foreign port to which they are bound. These invoices must be signed by the exporter. The custom-house shall retain one, and on the other shall be put the licence as soon as the effects have been examined.

ARTICLE VIII.—A permit is also requisite from the custom-houses in order to ship stones for ballast, and pearl oyster shells from the islands of Panama and Veraguas in the Pacific Ocean.

ARTICLE IX.—Natural or manufactured goods of the country, which are to be exported, must be examined before they are shipped by the heads of the custom-house, or by the officers of the coast-guard.

ARTICLE X.—In order to examine foreign merchandise about to be re-exported, it is strictly required that the goods be conveyed to the warehouses of the custom-house, unless they are inflammable articles, or such as can be so easily inspected as not to require a minute examination, but one which may be made without the said warehouses.

ARTICLE XI.—The personal effects, which have to be embarked, as well as the stores, provisions, and other articles carried on board for consumption during the voyage, shall also be examined and inspected by the guard, in order to prevent the shipment for a foreign country of precious metals, in contravention to the prohibition.

ARTICLE XII.—Every vessel, as well national as foreign, which desires to go to load national effects or produce, at a port licensed only for exportation, must previously obtain a licence from the collector of customs of any one of the ports licensed for importation, but which cannot be granted without the consent of the first political authority of the place.

ARTICLE XIII.—Licence shall not be granted to any foreign vessel, which may have on board or be destined to receive foreign goods, whether the import duties have been paid upon them or not, but it shall be conceded to such as be in ballast or have on board national effects for exportation, and desire to proceed to the above-mentioned ports to complete their cargoes.

ARTICLE XIV.—Licence shall be granted to national vessels whether they be in ballast, carry national effects for exportation or consumption, or foreign goods to be dis-

charged in the port of exportation, provided always that the import duties thereon have been paid or duly secured.

**ARTICLE XV.**—Upon the arrival of a national or foreign vessel in the ports, authorized only for exportation, that have a permit to export effects of the country, the chief of the coast-guard shall visit the said vessel in the act of entering, shall see if she is in ballast or laden. In the latter case he shall require the register as also the manifests of invoices, which ought to bear the pass of the controller of the custom-house who gave the licence. If the effects are destined for the same port, which can only happen when the vessel is a national one, they shall be disembarked and examined with the formalities prescribed in regard to ports of importation. If they are destined to be exported to foreign countries, they shall be examined abroad, and compared with the registers, manifests, or invoices.

**ARTICLE XVI.**—The exportation of national effects and produce through the ports licensed only for exportation, shall be carried into effect with the same formalities and according to the rules established in the present law for the exportation of the same effects through the ports licensed for importation and exportation.

**ARTICLE XVII.**—In the maritime ports of import and export, the entrance of vessels which come with the view to complete their cargo, and have on board foreign goods, the importation of which is prohibited, shall be permitted; they must present the manifests and invoices of the said goods.

**ARTICLE XVIII.**—The loading of a vessel being completed, and the vessel being duly despatched by the custom house, and by the captain of the port where there exists one, it must sail immediately, and not be allowed to anchor again and remain in the port or its neighbourhood unless on account of stress of weather, or other urgent and unforeseen necessity.

**ARTICLE XIX.**—A report shall be drawn up of the despatch of each vessel, which shall contain, first, information of the name of the vessel and of the nation to which it belongs, the name of the captain who commands it, the number of tons measurement, and the port to which it proceeds; second, the account of the search visit; third, of the permission to load; fourth, of the registers or invoices of the embarked effects, which remain in the custom-house; and fifth, and lastly, of that in which any thing may have been declared contraband, if any such there be.

**ARTICLE XX.**—The precious metals, the exportation of which is prohibited, which may have been embarked, may be in the act of shipment, or on which an attempt to embark or convey may be made, and all the effects and merchandise which may have been embarked, in the act of being embarked, or to embark or convey which an attempt may be made, without permission from the custom-house, or in places not appointed for that purpose, or at hours different from those specified for shipments, shall incur the penalty of forfeiture, as well as the beasts of burden, carriages, or vessels employed in the commission of or attempt at fraud.

**ARTICLE XXI.**—The vessel shall incur forfeiture also when her master, or mate supplying his place, receives on board any quantity of precious metals, the exportation of which is prohibited.

**ARTICLE XXII.**—*When, by the visits mentioned in the fifteenth article, a foreign vessel shall be found to contain merchandise of foreign production, which exceeds in amount those provisions and other articles which are considered necessary for the vessel's stock and the consumption of the crew, the vessel and all that belongs to it shall incur the penalty of confiscation.*

**ARTICLE XXIII.**—If, on the visit at sailing, the said necessary effects should be found to have diminished, the captain shall be liable to the following penalties: if the decrease amount to a hundred dollars, value of the effects at the current price in the town, he shall pay a fine of fifty dollars; if the increase be from one hundred up to five hundred dollars, the fine shall be two hundred dollars; and from five hundred dollars and upwards, the vessel and every thing that belongs to it shall be confiscated.

## DECREE.

*Of Ports qualified for Import and Export Traffic.*—The ports qualified for import and export trade in the Atlantic Ocean, are declared to be those of Rio Hacha, Santa Martha, and Carthagena, in the provinces so called; as are also those of Portobello and Chagres, in the province of Panama, and that of Las Bocas del Toro in that of Veraguas. In the Pacific Ocean, that of Tumaco in the province of Pasto; those of Buenaventura and Panama in the provinces of their names; and those of Montijo and Bocachica in the province of Veraguas.

The Port of Arauca and that of the Uceta on the rivers of these names in the province of Casanare, are declared the fluvial ports qualified for import and export trade; and the inland ports qualified for the same purposes, are that of Cucuta in the province of Pamplona, and that of Tuquerres in that of Pasto.

*Of Ports qualified for Export Trade only.*—The Ports of Sabanilla and Zapote in the province of Carthagena, are declared ports qualified for export trade only.

*Of Warehousing Ports.*—The Ports of Carthagena, Santa Martha, Rio Hacha, and Portobello in the Atlantic Ocean; and that of Panama in the Pacific, are declared to be warehousing ports.

*Of Ports through which a Transit Trade can be carried on.*—The transit trade can be carried on through the ports of Panama, Portobello, and Chagres.

*Of Free Ports.*—In the Pacific Ocean, the ports of Buenaventura and Tumaco are free ports; the former until the year 1879, the latter until 1861.

Every class of national and foreign vessels, can freely enter and leave the free ports, without paying port dues, or import, or other national duties.

[The executive power can except, in case of necessity, from the general disposition of this article, vessels of nations at war with New Granada.]

The exemption from duties mentioned in the two antecedent articles, only comprises merchandise which may be consumed in the town of Buenaventura, or the Island of Tumaco; and goods, which leave the said town or island for another or other places of the republic, by land, by river, or by sea, are subject to the payment of national duties.

The following legislative dispositions remain subsisting, viz., the decree of the 11th of June, 1842, authorising the executive power to open the port of San Buenaventura on the River Zulia, and declare that of Cucuta a warehousing port; the decree of the 1st of July of the same year, authorising the executive power to open for import trade the port of Sabanilla in the province of Carthagena.

The Port of Iscuandé in the province of Buenaventura, shall remain closed until the completion of the road of the province of Popayan to the margins of the River Iscuandé, the port being only open for the salt and provision trade necessary for the consumption of the inhabitants of the cantons of Iscuandé, Micai, and Barbacoas.

Given at Bogota on the 22nd of March, 1844.

*Tonnage Duties.*—By the levy of the 29th of March, 1846, the duties on ships, viz., entrance, tonnage, anchorage, and pilot dues, to be collected under one head, to be denominatd tonnage duty.—(See Scale hereafter.)

The Granadian ton shall consist of twenty quintals of about 103 lbs. avoirdupois.

DECREE, authorising the introduction of Foreign Effects by the Port of Chagres, with direction to the Custom-house of Panama, with a view to be imported through the latter.

I, PEDRO ALCANTARA HERRAN, President of the Republic, Decree.

I. The introduction by the Port of Chagres of foreign effects intended to be imported through the custom-house of Panama, shall continue to be permitted.

II. The manifest of foreign effects introduced by Chagres to be imported through

the custom-house of Panama, shall be presented within the term, and with formalities prescribed in the 23rd Article of the Law of the 5th of June of this year.

III. In the said manifest, the name of the person to whom the effects are addressed in Panama, to be delivered to the custom-house, and who is to take the other steps relative to the importation, shall be stated.

IV. After the delivery of the manifest, the heads of the custom-house of Chagres shall permit the effects to be trans-shipped from the vessel in which they were brought, to those which are to convey them by the River "Gorgona" or "Cruces," or to be landed and conveyed to the warehouses of the custom-house, if the trans-shipment could not be effected, or if the party interested desire it.

V. In order to carry into effect the trans-shipment, or the landing of the packages, one of the two chiefs of the custom-house shall compare them with the manifest as respects their kind, numbers, and marks, and shall seal them with the custom-house seal, kept for that purpose, and which shall bear the inscription "Importation for Panama."

VI. It shall not be necessary to open the packages in order to compare them with the manifest, which shall only be done with the object stated in the foregoing Article.

VII. The packages shall be conveyed from Chagres to Panama, with a permit issued by the Chagres custom-house; to obtain which the party interested shall present a duplicate application to the heads thereof, for the said permit, the original being drawn out on a stamp, and the duplicate on common paper.

VIII. The application for the permit shall be the same in every respect as the original manifest, setting forth the packages, their nature, numbers, marks, and contents of each, together with the declaration that they are directed to Panama, to be imported through the custom-house of that port, and the name of the owner or consignee in that city.

IX. The heads of the Chagres custom-house shall compare the original and duplicate application for the permit with the manifest, and if found correct, shall annex the corresponding licence, together with the declaration that the effects have not paid import duties, and of the term within which they must be presented in the custom-house of Panama.

X. The licence being issued, and copy of it made upon the duplicate which is to remain in the custom-house, with the documents serving as vouchers of its accounts, the original shall be delivered to the party interested, that it may accompany the effects.

XI. Immediately after issuing the permit, the comptroller at Chagres shall remit to the comptroller of Panama the original manifest.

XII. The comptroller at Panama shall duly inform the comptroller at Chagres of the receipt of the manifest, as also of that of the permit, and of the effects which accompany it.

XIII. The bales shall on no account be opened in their passage from Chagres to Panama.

XIV. Although, in order to proceed to the examination of the packages of a manifest, the arrival of all those belonging to the same permit or manifest is to be waited for, this does not hinder the examination of such packages as may be observed to have received damage in the transit.

XV. In the receipt of the packages, examination of the effects, and calculation, payment, or security, for the import duties, the Panama custom-house shall proceed in conformity with the Law upon the subject, and the Decree published yesterday for carrying the same into effect.

XVI. Effects introduced by Chagres, with a view to be imported in Panama, cannot, after having been declared as such, be left in bond, nor re-exported without paying the import duty.

Given at Bogota, on the 4th of November, 1844.

RETURN of Tonnage Dues, including Fees, and other Charges imposed on Shipping at the Ports of New Granada.

		s. d.	OBSERVATIONS.
Port Dues on national or British vessels.	{ Under 100 tons .....	3 0	National coasting vessels, vessels of war, packets, post-office vessels (national or foreign) pay no tonnage dues. No vouchers are given. Tonnage dues are only paid at the first port of arrival; if the vessel touches at any other port of New Granada, no further tonnage is required. These regulations are new, and commence on the 1st January, 1845.
	{ Over " the first 100 tons.....	1 6	
	The balance.....		
Port Dues on Foreign vessels.	{ Under 100 tons .....	5 6	
	{ Over " the first 100 tons.....	5 6	
	The balance.....	2 0	
Captain of ports' fees.	{ Six dollars or 24s. if under 100 tons.		
	{ Eight dollars or 32s. if over ditto.		
	{ One dollar or 4s. for office expences. (Twelve reals or 6s. stamp for roll.		
Whalers .....	{ Whalers of all nations entering to refresh, pay one real, or 6d. per ton.		

CHAPTER III.

TRADE AND NAVIGATION OF NEW GRANADA.

THE contraband trade interferes so seriously with official statements, that they are much under the actual amount. We have received a report published in the bulletin of the Minister of Commerce of France, of which the following is a condensed translation :—

Money, 25 francs = 1l. sterling.

According to local information obtained by the French consuls, the average annual value of the foreign trade of New Granada is estimated at 40,000,000 francs.

*Imports.*—The imports in 1840 scarcely exceeded 17,000,000 francs; in 1843 they rose to 23,000,000 francs; in 1844 they fell to 22,000,000 francs.

*Exports.*—In 1843 the exports amounted to 16,000,000 francs; in 1844 they fell to 14,000,000 francs.

*Customs' Duties.*—Of the 22,000,000 francs value of merchandise entered for consumption in 1844, the customs duties amounted to 5,770,000 francs, or more than twenty per cent on the official value.

*Trading Countries.*—The countries which contributed mostly to the trade of New Granada, are Jamaica and Liverpool, to the extent of 13,000,000 francs; France, 3,769,000 francs; United States, 1,000,000 francs; Island of Curacao, 820,000 francs; Spain, 610,000 francs; Venezuela and Peru, each about 750,000 francs.

*English Trade.*—The English imports, forming three-fifths of the whole, were principally composed of cheap *cloths* and *stuffs* of all kinds, and which no country can compete with in price; the bad and discoloured *cottons* of Switzerland and Germany are those which seem more particularly to menace similar English articles in the Granadian market.

*United States Trade.*—The importation from the United States diminish yearly; they are principally made up of *flour*, *salt goods*, *drugs*, and imitations of European goods.

*Spanish Trade.*—Spain expedites to New Granada, either direct or indirect by the way of the Island of St. Thomas, *raisins*, *wines* of Catalonia, *Sauhuca*, and of Malaga; common *oil* and rough Biscay *iron*, which latter the English have imitated, and are in a fair way to supplant.

*French Trade.*—The trade of France with New Granada appears to have greatly fluctuated. During the years 1837 to 1840, the French imports amounted to an annual average of about 1,135,000 francs; during the political disturbances which agitated that country, *nil*; in 1843-44, they were estimated at 3,000,000 francs. Havre de Grace alone sent to the New Granadian market manufactured goods to the amount of 3,000,000 francs.

The French...  
 risian good...  
 pensive to f...  
 house and l...  
 French...  
 the greater...  
 cheap wines...  
 PORT OF...  
 1844, were...  
 last two year...  
 This is...  
 danger, a wh...  
 vessels.  
 General L...  
 eighty-six ve...  
 12,950 tons...  
 English...  
 1844, was 5...  
 countries aln...  
 Trade.—...  
 valued at 10...  
 ported, and...  
 9,020,000 fr...  
 exports at 6...  
 mercial opera...  
 Imports—...  
 to the value...  
 French T...  
 cloths, silks, l...  
 United S...  
 and other kin...  
 Exports...  
 amounted to...  
 ddividi, toba...  
 To France...  
 United St...  
 principally of...  
 Canal.—...  
 communicated...  
 mence at Bar...  
 Magdalen, an...  
 The completio...  
 of New Granada

YEAR
1837.....
1838.....
1839.....
1840.....
1841.....
1842.....
1843.....
1844.....



The French cloths, velvets, paper, the ribands of St. Etienne, and particularly Parisian goods, find an advantageous market. The fine superior French silks are too expensive to find buyers as yet; the same is also the case with the fine muslins of Mulhouse and French indianas.

French wines and brandy, upon which there is a high duty, have but a limited sale; the greater part of the population of New Granada are too poor to purchase even the cheap wines of Spain: they drink in general nothing but water.

**PORT OF CARTHAGENA.**—The periodical returns for the Port of Carthagena, prior to 1844, were very indifferent and incomplete; we can therefore only give a *resumé* for the last two years (1843 and 1844).

This is one of the finest harbours in the world; it will float, secured from all danger, a whole fleet, and is the only port on the coast of Granada fit for the repair of vessels.

**General Navigation.**—The navigation, not including the coasting trade, amounted to eighty-six vessels, measuring 12,605 tons in the year 1843, and to eighty vessels and 12,950 tons in 1844.

**English Tonnage.**—The amount of English tonnage trading to this port for the year 1844, was 5404 tons, the United States 3432 tons, and France 3102 tons. Other countries almost nil.

**Trade.**—The total value of the interchanges of merchandise in the year 1843, are valued at 10,369,000 francs, of which goods to the amount of 3,731,000 francs were imported, and 6,638,000 francs were exported. In the year 1844, they only amounted to 9,020,000 francs, of which the imports were estimated at 3,017,000 francs, and the exports at 6,013,000 francs. Carthagena enjoyed one-fourth part of the total commercial operations of the country in 1844.

**Imports—English Trade.**—This trade received from England and its dependencies to the value of 1,740,000 francs of *tissues* and *manufactured articles*.

**French Trade.**—From France 654,000 francs, composed of *painted cloths, ordinary cloths, silks, linen, &c.*

**United States Trade.**—And from the United States 473,000 francs, chiefly *flour* and other kinds of *provisions*.

**Exports to England.**—The exports from this port, principally made to England, amounted to 5,176,000 francs of *specie* (doubloons), and small quantities of *platinum, bibidivi, tobacco, Indian corn, and beasts of burden*.

**To France.**—The exports to France limited themselves to 335,000 francs.

**United States.**—And those to the United States to about the same value, composed principally of *specie, raw and cured hides, and a few parcels of tortoise-shell*.

**Canal.**—To give greater vigour to its trade, a canal is being re-opened, which formerly communicated with the interior, and joined the River Magdalen to the sea. It will commence at Barranca, about six myriametres (seventy-two miles) above the mouth of the Magdalen, and in the centre of a country producing *sugar, hides, cocoa, dyewoods, &c.* The completion of this canal will have the effect, it is hoped of drawing out the produce of New Granada and of diminishing the expense of transport.

DIRECT TRADE OF FRANCE WITH NEW GRANADA.  
1837 to 1844.

YEARS.	Navigation entered and departed.		General Trade.			Special Trade.		
	Vessels.	Tons.	Imports.	Exports.	TOTAL.	Imports.	Exports.	TOTAL.
	No.	No.	fr.	fr.	fr.	fr.	fr.	fr.
1837.....	15	3,222	559,000	439,000	998,000	227,000	361,000	588,000
1838.....	8	1,522	495,000	435,000	930,000	354,000	383,000	737,000
1839.....	15	2,684	526,000	167,000	693,000	416,000	92,800	508,800
1840.....	30	5,555	680,000	640,000	1,320,000	299,000	312,000	611,000
1841.....	28	5,213	1,039,000	561,000	1,600,000	557,000	295,000	852,000
1842.....	21	3,805	898,000	1,413,000	2,311,000	545,000	1,051,000	1,596,000
1843.....	23	3,916	1,232,000	2,516,000	4,448,000	782,000	1,919,000	2,701,000
1844.....	30	5,259	1,319,000	3,127,000	4,446,000	1,056,000	1,919,000	2,975,000

From the above table we see that from 1840 the French trade with New Granada has rapidly increased. The trade is almost exclusively carried on under the French flag.

*Exports to France.*—The exports from this country to France in 1844 were composed of *mother-of-pearl, raw hides, dyewoods, tortoise-shell, cotton wool, cigars, dūbūdi, and objects of natural history, &c.*

*Imports from France.*—Among the French exports to New Granada the *tissues* were valued at 1,712,000 francs, of which the French manufactured 751,000 francs, the remainder being foreign; also *paper, books, and engravings* to the extent of 209,000 francs, *perfumery, 180,000 francs; pottery ware, 93,000 francs; wines and brandy, 93,000 francs.*

*Tissues* (woven goods) as quoted above, form a large portion of the French envoys to New Granada, the following table gives the annual value exported from France during the last eight years.

YEARS.	FRENCH WOVEN GOODS.				
	Of silk.	Of wool.	Of cotton.	Of flax and of hem-p.	TOTAL.
	fr.	fr.	fr.	fr.	fr.
1837.....	85,000	10,000	6,000	52,000	153,000
1838.....	156,000	15,000	120	21,000	192,120
1839.....	65,000	..	..	1,300	66,300
1840.....	56,000	59,000	200	9,000	124,200
1841.....	31,000	5,000	..	2,000	38,000
1842.....	177,000	134,000	30,000	29,000	370,000
1843.....	372,000	274,000	124,000	51,000	821,000
1844.....	354,000	244,000	112,000	41,000	751,000

*Mode of Trading.*—To be successful in the trade of New Granada, the importers must vary their goods according to the patterns and samples sent them. To attempt to introduce a novel article of fashion would be futile; there are certain colours and patterns which in that country have become *hereditary*, and no fashion could change this national usage. Also our merchants must strictly confine themselves to the customary length and breadth in a piece of *stuff*, such is the force of habit with the natives, that they cannot be brought to understand that the larger the size and the better the quality of a *piece* of manufactured *stuff*, the greater is its price.

*Payments.*—There is also another very important obstacle which this trade meets with—the European *manufacturers* are too sanguine in selling their goods for ready money; when a vessel arrives, if it cannot, after disposing of its cargo, immediately procure one in return, it is forced to accept *coined gold*, which is very expensive, valuing sometimes twenty per cent. The above are facts we would strongly recommend to the serious attention of merchants trading to New Granada.

*Packing Goods.*—The trade of Bogota, and of the interior, complains of the *French* mode of packing their goods. On this head the English are thoroughly expert, knowing that the goods are transported on *mules*, they pack their merchandises in suitable sizes; whereas in France, the bales are made up to an impracticable bulk.

*Indians.*—The size of the French *indians* also displeases the native merchants as being too large; they should imitate the English size, which is twenty-eight yards long, and never exceeds three-quarters of a yard in breadth.

*Real and Paste Jewellery* are greatly demanded, as also articles of *fashion*, but they must all be of a low price and in small parcels; in the latter articles, as before said, the taste and caprice of the inhabitants must be consulted.

*Payments.*—We cannot too strongly impress upon the attention of our merchants the absolute necessity of giving credit for merchandise sold, for six, twelve, and eighteen months together, otherwise the Granadian merchant, trading to Europe, who follows this system (it being, indeed, the custom of the country) will eventually succeed in supplanting the European trader. Houses having formed alliances with Granadian ones, and of necessity following this course, are in a prosperous condition.

*Wages.*—increasing, and ful, but the v pation.

*Trade.*—English flag i Coasting L trade, with C Products. gold-dust and declaration, w to Europe from ria the coastin Mother-of- moment (Marc Islands, destin

STEAM NAVI

*Navigation* ment and the western coast o arrangement, a brought by the of performing t

IMPORTS

ART I

Imports ..... Exports ..... Excess of declared in exports ..... Amount exported in exports ..... Amount exported country .....

ART I

Gold coin..... Silver do..... Coffee—1844, 22,859 q... Dividivi " 64,970 Tobacco " 6,750 Cow hides and goat- Dyewoods ..... Hairs—1844, 8384 fng Straw hats—No. 32,61 Silver ore—1844, 92,00 Platina " 45 Pearls, 323½ oz., 528 Emeralds, 35,000 carats Soudras.....

*Wages.*—At Bogota, and in the interior, the number of European artisans are daily increasing, and good conduct and attention to their business would make them successful, but the wages being unfortunately high, lead them too often to idleness and dissipation.

PANAMA—STATE OF TRADE IN MARCH, 1845.

*Trade.*—The trade of this port with Europe is of very little importance. Even the English flag is seen but rarely.

*Coasting Navigation.*—This limited trade is carried on by means of the coasting-trade, with Callao, Guaquil, and other intermediate ports at Peru.

*Products.*—The products of the country are very limited, the most important, viz., gold-dust and pearls, are exported *via* Chagres, and in general without any official declaration, which prevents us from valuing this branch of the trade. The articles sent to Europe from Panama, are *hides* and *coffee*, generally of foreign origin, and are brought *via* the coasting-trade, from Central America.

*Mother-of-pearl and Unmanufactured Shells.*—A vessel from Bordeaux is at this moment (March, 1845) taking in a cargo of shells, in the Archipelago of the Pearl Islands, destined for Havre.

STEAM NAVIGATION BETWEEN PANAMA AND VALPARAISO—MAILS CROSSING BETWEEN THE TWO SEAS.

*Navigation.*—A contract has been concluded between her Britannic Majesty's government and the Pacific Steam Navigation Company, for the conveyance of mails on the western coast of South America between Valparaiso and Panama. This is an important arrangement, as the mails, being taken across the isthmus to Chagres, can be regularly brought by the vessels of the West India Royal Mail Company to this country, instead of performing the long circuitous route by Cape Horn.

IMPORTS and Exports of the Republic of New Granada from 1842 to 1845.

ARTICLES.	1842	1843	1844	1845
	dollars.	dollars.	dollars.	dollars.
Imports .....	2,330,332	4,270,110	4,102,584	3,105,783
Exports .....	1,503,573	2,983,709	2,625,075	2,337,600
Excess of declared imports. Over declared exports .....	826,759	1,285,401	1,477,409	768,183
Amount exported in specie of the above exports .....	996,742	....	1,481,236	1,295,280
Amount exported in produce of the country .....	506,931	....	1,143,840	1,042,320

EXPORTS of New Granada in 1844 and 1845.

ARTICLES.	1843 and 1844.	1844 and 1845.	Increase.	Decrease.
	dls. cts.	dls. cts.	dls. cts.	dls. cts.
Gold coin .....	1,398,982 12½	1,245,301 0	....	153,591 12½
Silver do .....	82,234 08½	49,889 3	....	32,305 68½
Coffee—1844, 22,852 qtls.; 1845, 23,984 qtls.	86,910 31½	105,043 80	18,733 48½	....
Dividivi " 64,570 " " 4,689 "	75,531 71½	22,391 37	....	53,240 34½
Tobacco " 6,750 " " 4,689 "	214,067 37½	122,238 69	....	91,848 08½
Cow hides and goat-skins .....	176,027 15½	172,078 32	....	3,948 83½
Diagonals .....	189,042 50	220,687 02	31,645 19	....
Wine—1844, 8364 fngs.; 1845, 19,670 fngs.	12,897 02½	30,175 16	17,277 53½	....
Straw hats—No. 32,474	17,760 37½	32,132 50	14,372 12½	....
Silver ore—1844, 92,000 lbs.; 1845, 1170 lbs.	29,440 0	9,360 0	....	20,080 0
Platina " 424 " " 5404 "	18,264 81½	27,833 65	9,368 83½	....
Fearis, 322½ oz., 528 "	65,625 0	112,250 0	46,625 0	....
Emeralds, 35,000 carats, 123,199 "	35,000 0	52,746 0	17,746 0	....
Sundries .....	223,151 31½	134,982 89	....	88,168 42½
	2,625,075 0	2,337,600 0	155,768 10½	443,243 10½
			Deduct increase .....	155,768 10½
			Decrease on the year .....	287,475 0

## CHAPTER IV.

REPORT ON THE PORT OF CARTHAGENA FOR THE THREE YEARS ENDING,  
DECEMBER 31, 1845.

## BRITISH and Foreign Trade at the Port of Carthagea, New Granada, in 1844.

NATION.	ARRIVED.				DEPARTED.				REMARKS.
	Vessels.	Tonnage.	Crew.	Invoice Value of Cargo in Sterling.	Vessels.	Tonnage.	Crew.	Invoice Value of Cargo in Sterling.	
	No.	tns. 100th.	No.	£ s. d.	No.	tns. 100th.	No.	£ s. d.	
British .....	8	1890 21	97	33,585 0 0	8	1890 21	97	37,241 0 0	Not including specie per packet. Entered with British goods in ballast via Chagres.
New Granada	11	1152 49	80	35,847 14 0	11	1152 49	80	22,000 0 0	
Spanish .....	1	75 56	8	1,246 6 0	1	75 56	8	.....	Of this ½ in specie. Of this ½ in specie. British manufactures.
French .....	6	1470 92	75	24,163 0 0	6	1470 92	75	12,000 0 0	
American .....	10	1646 82	65	18,913 12 0	10	1646 82	65	15,000 0 0	
Danish .....	1	125 10	7	2,936 6 0	1	125 10	7	1,000 0 0	
Total....	37	6361 22	332	110,691 18 6	37	6361 22	332	87,241 0 0	Difference of Exports and Imports remitted per packet.

The British import trade is yearly on the decrease.

In 1843, the quantity of British goods imported in British bottoms	£
amounted to	64,551
In New Granadian	52,189
Making a total of	116,740

In 1844, the quantity imported in British bottoms, amounted to	33,585
In New Granadian	35,847
Making a total of	69,432

In 1845, the amount in British bottoms, is only	25,321
In New Granadian	19,236
Making a total of	44,557

This decline is the result of the facilities afforded by the rival port of Santa Martha, for communication with the interior of the republic, and the more lenient system pursued at the custom-house of that port. The goods imported into Carthagea are almost exclusively for the consumption of the province, and few find their way into the interior.

The export trade is reduced almost entirely to *specie and bullion*, which is conveyed by the steamers of the Royal Mail Steam Packet Company, and deposited in the Bank of England, to cover the credits opened in that country.

Produce is exported chiefly from Savanilla (a port of export only, situated sixty miles to windward of Carthagea), and a small port close to Carthagea, called *Zapote*, the former of which may be called the tributary port of export for Carthagea in the present interrupted state of communication with the interior by the closing of the *Dique*. Vessels proceed hence to Savanilla to take in their homeward cargo, after unloading at this port. On the opening of the *Dique* (canal), Carthagea will again resume its place among the ports of export.

The total value of exports for this year from the Port of Carthagea is 13,488*l.*, of which only 637*l.* was exported in British bottoms. In proportion as the exports of Carthagea have decreased, so have those of Savanilla increased.

Thus in 1844, the amount exported from Savanilla was £  
 In 1845 . . . . . 43,189  
 . . . . . 52,638

Showing an increase in favour of 1845, of . . . . . 9449*l.*, or  
 seventeen per cent.

The chief articles of export from Savanilla are sugar, coffee, cotton, hides, corn, tobacco, and dividivi. The amount of sugar exported is far greater this year than the preceding. In 1844, there was only exported to the value of 1158*l.* In 1845, there has been exported 225,408 lbs. at six dollars currency per 100 lbs. (twenty-four shillings sterling) amounting in value to 2504*l.*, or an increase on last year of fifty-three per cent.

Cotton has decreased in value and quantity exported, the growers not taking sufficient pains to cleanse it sufficiently to compete with other markets. It has fallen in price from twenty-four to sixteen shillings the 100 lbs.

Dividivi is much reduced in importance as an article of export.

Maize, or Indian Corn has been exported to the value of 4054*l.*, showing an increase over the preceding year of fifty-seven per cent. Its price varies from four to six shillings the fanega (two bushels and a half). It consists of two qualities, the white and red, the latter of which takes precedence. Maize forms the chief article of food of the population of the coast. It is pounded, moistened, undergoes a short culinary process, and is sold in the form of a cake under the name of bollo.

Bills on England are scarcely attainable, and the credits are met by the shipment of specie, and more especially gold dust (though prohibited), a large quantity of which continues to be exported, and may be bought on the coast at 250 to 262 dollars the lb. (50*l.* to 53*l.*) The surveillance of the custom-house has been unusually rigid in consequence of stringent orders from government, but nevertheless the produce of the gold mines of Antioquia, Choco, and Popayan, finds its way on board the steamers to the Bank of England.

The new gold mine discovered and opened in the year 1844, by a company of French and natives, at the head of the River Sinu, has proved a complete failure. The gold, though abundant, and of good quality, afforded only a dazzling prospect to needy adventurers, and the failure of the enterprise adds one more to the bubbles of these companies.

Tobacco, the great staple product of this country, is opening a vast source of revenue, and if properly managed, may become an important article of export. It still continues a government monopoly, and its cultivation is confined to the provinces of Ambalema and Jiron. A fear is entertained that a more liberal spirit in its cultivation may tend to deteriorate its value in foreign markets, thus an important product affording scope to agriculture and manufacture, a product peculiarly adapted to the varied soil of the country, and indolent character of its inhabitants, is hampered, and restricted from an ill-founded fear that the revenue will suffer.

At Guaduas, in the neighbourhood of the capital, a house has been established for the manufacture of cigars for exportation, and 4,000,000 of cigars have lately been contracted for.

Tobacco, Rum, Sugar, Coffee, and Aniseed, still continue prohibited articles of import. These, however, by a late regulation, may be bonded for re-exportation on notice to that effect being given within twenty-four hours.

The Tariff still remains as last year, though its revision has been strongly urged on government. The custom-house has, however, relaxed in its severity, and merchants are now permitted to rectify their manifests, and correct errors before presenting them to the collector, by which the odious imposition of double duties is avoided.

Vessels, of whatever nation, are exempt in this port from tonnage and anchorage duties until the year 1852—a boon granted to Carthagea for its sufferings in the siege of 1842. The only fees levied, are captain of ports and pilotage, even from these, packets and men-of-war are exonerated.

Exchange may be quoted from 530 dollars to 540 dollars currency, the 100*l.* sterling and doubloons command a premium of eleven to twelve per cent.

SEE YEARS ENDING,

w Granada, in 1844.

Tonnage of Cargo Sterling.		REMARKS.
£	s.	
7,241	0	Not including specie per packet.
2,000	0	
2,000	0	Entered with British goods in ballast via Chagres.
5,000	0	
1,000	0	Of this 4 in specie. Of this 4 in specie. British manufactures.
7,241	8	
		Difference of Exports and Imports remitted per packet.

sh bottoms

	£
	64,551
	52,189
	116,740
	33,585
	35,947
	69,432
	25,321
	19,236
	44,557

val port of Santa Martha, re lenient system pursued Carthagea are almost ex- air way into the interior.

ullion, which is conveyed and deposited in the Bank

only, situated six miles Carthagea, called Zapote, the r Carthagea in the pre- the closing of the Dique. cargo, after unloading at ill again resume its place

Carthagea is 13,488*l.*, of ortion as the exports of ed.

An *Embryo Bank*, called *Caja de Ahorros*, or *Savings' Bank*, has been established, and has yielded a nett per centage of two per month, or thirty-four per cent per annum, which may be considered as the value of money on good security.

The *Digue or Canal*, connecting the Bay of Carthagena with the Magdalena, is in full progress. Already one league of excavation has been effected. The dredging machine is to be shortly put in motion at the exit in the bay, which, meeting the excavating process at the town of Mahates, will complete the undertaking. The whole extent of this canal is about eighty miles from the Magdalena River near Barranca to Pasa-Caballos, in the Bay of Carthagena; of this only fifteen miles requires excavation, the rest is a natural channel. The depth is about four feet. Labourers are found in abundance at the rate of three rials, or eighteen-pence per diem, finding their own provisions.

A *Steam Company* to navigate the Magdalena has been formed in London. The new Granadian minister is elected honorary president, but this much to be desired undertaking will probably expire at its birth, as capitalists will be loth to risk their money in a country, the stability of whose institutions is still doubtful.

The *Royal Mail Steam Packet Company* continues its operations on this coast with increasing success, and admirable regularity. Merchants have, however, not as yet profited by the steamers for the transport of merchandise, the freight being considered too high.

The *College* numbers 200 pupils. The chairs of divinity, jurisprudence, and medicine, are filled, and the students qualified to take their degrees in these learned professions. A yearly public examination takes place for this purpose. The rudiments of the English and French languages are also taught.

There are two other preparatory seminaries, each of which numbers fifty scholars, who are taught in the different branches of education; and a school for the education of the better class of females is conducted in a spirit of progressive enlightenment. On the whole it may be said, that attention is being turned by the government to a more liberal system of education, the germs of which are already firmly planted.

Sufficient attention, however, is not paid to the moral and religious culture, the latter of which resolves itself in the observance principally of the outward forms of the Catholic religion, attendance on processions, &c. Throughout the republic, the priesthood are in a very depraved state, and with the exception of the higher dignitaries of the church, the common forms of morality and decorum are hardly observed.

There are *Two Hospitals*; the hospital of the Convent of San Juan de Dios for the poor, and the *Military Hospital*, conducted on a more liberal footing, access to which may be had by diseased sailors of foreign nations, on application being made to the commandant-general of the town.

The *Salubrity* of this port is greatly increased of latter years, owing to the greater attention to cleanliness, and perhaps a more favourable change in the seasons. Malignant fevers are rare, and though the heat is intense, the mortality among foreigners is not great. The thermometer ranges from 80 deg. to 86 deg. of Fahrenheit in the shade. The seasons are divided into two: the *Verano*, or dry season, and the *Hibierno*, or wet season; during the former, strong breezes from the north-east prevail.

The *Population* of Carthagena amounts to about 10,000; it is difficult to give an accurate estimate, as no census is taken. It is supposed that of this number not 1000 are white. A rapid amalgamation of colour is taking place, and ere long there will scarcely be a family on the coast of pure unmixed blood, so completely are the African and Indian races predominating over the purer Caucasian descendants of the Spanish race.

Santa Martha affords great advantages and facilities (from its locality) in the forwarding of merchandise to the interior, there being no land carriage, exposure, or transshipment, as they are at once shipped on board large-decked boats, and not again removed in any way until their arrival at Honda, the extremity of navigation on the River Magdalena; they have not these advantages in Carthagena, as the merchandise is shipped in small uncovered boats, having to go through a small canal where large boats cannot pass, and then landed and carried on mules' backs half a day's journey, to a town called



Barranca, on the Magdalena, where they are again reshipped in boats that go to Honda. In this operation there is great exposure and risk, besides considerable extra charges, which is not incurred at Santa Martha, where the merchandise is at once placed on board a boat that takes it directly to its destination, as there is a direct communication with the River Magdalena.

The principal part of the cargoes of the American, Dutch, and Granadian vessels also comprises a considerable proportion of British manufactures. A bonding warehouse has been established; merchandise can lay there for an unlimited time on paying at a rate of four per cent per annum.

There is a municipal duty on flour and some other articles, which vary in every town.

The most considerable exports are from Savanilla, a port situated at the entrance of the Magdalena, about forty miles to leeward of Santa Martha, and where there is no town, the only building being a temporary custom-house; the nearest town is Barranquilla, situated at about twenty-five miles distance. It is not a port of entry, and vessels are only allowed to proceed there to load with produce, by first calling at either the ports of Cartagena, Santa Martha, or Rio de la Hocha, entering at the custom-house, and having no goods, wares, or merchandise on board, but the necessary stores, &c., for the voyage. They then obtain clearance in ballast, with a permit to go there and load a cargo; from the facilities, and as this is the nearest port, and to windward, vessels prefer calling here for their clearance.

A considerable part of the produce shipped from Savanilla is for account of the merchants of Santa Martha, which obviates the charges of transporting it from the River Magdalena to this port.

The export of specie is considerably more than will appear by the returns. No duty being paid, as was formerly, it is difficult to ascertain correctly any average sum, as there is a very large quantity of gold-dust and bars clandestinely shipped. Uncoined gold and silver is altogether prohibited from being exported or found in the possession of any person within fifty leagues of the sea-coast, under the severest penalties.

The province of Santa Martha comprises six cantons, forty-five towns, besides several small Indian villages. The population, when the last census was taken four years ago, was 46,587 souls, and has increased very much since.

The principal and staple exports of the country affords the following; say, dyewoods of several descriptions, dry and salted hides, cotton, cedar, mahogany, dividivi, horned cattle, mules, horses, and asses, together with sugar, Indian corn, cocoa, &c. &c. The Indian corn is much cultivated, and is very productive; considerable quantities are exported to the British and other West India Islands.

The cultivation of the sugar-cane, coffee, and cocoa, has been much followed up lately; and considerable quantities of sugar are made, together with rum and other spirits, augmenting daily, and new estates establishing; the cultivation of which must benefit and advance the country rapidly, the lands being a virgin and productive soil, and this part of the country being so well watered throughout, that they are much less dependent on the seasons than in the islands; there are rivers and streams running in every direction.

The roads, within eight or ten leagues of the town, are tolerably good; and they have also the advantage of water-carriage further inland.

Agricultural affairs have been much retarded from the unsettled state of the country, the scantiness of population, and the numbers that were lately employed in the army, but, as the military are nearly all disbanded, they are now turning their attention to agricultural pursuits.

*Fish.*—There is abundance of river and sea-fish of the best description, and of excellent quality for salting. There are several natural salt ponds along the coast, and within a short distance from the town, where any quantity can be collected at a trifling expense.

There are several extensive lime and brick kilns within a short distance of the town, they make use of the coral rock for burning into lime.

The town is in a state of progressive improvement, and new buildings are erecting rapidly.

Slavery is abolishing fast ; in the year 1819 a law of congress was passed, declaring the issue of all slaves born after that period to be free on their attaining the age of eighteen years, it being considered that their services up to that period would initiate them into habits of industry, and be of some compensation to their owners for the expense and trouble of bring them up.

The principal part of the labourers here are the *Sanebós*, a mixed race between the Indian and negro. They are an athletic and hardy race, superior to the original Indian and negro stock. The average value of labour is from 1s. 6d. to 2s. sterling per diem, out of which they maintain themselves. Meats, provisions, dried fish, &c. &c., being uncommonly cheap, and from the nature of the climate, not requiring, and using very little clothing.

A steam-engine has lately been introduced, of about twenty-horse power, by Don Joaquin Leehelm, one of the most wealthy and intelligent men in the country. He has placed it on his estate of about one league from the town, and it has given so much satisfaction that several have been lately ordered from America.

Santa Martha, from its locality and other advantages, together with the extensive trade in corn, provisions, horses, cattle, &c. &c., with which it supplies Jamaica, and the other West India Islands, ranks it as one of the principal ports of "New Granada."

## STATEMENT of the Trade of Panama, for the year 1843.

NATIONS.	ARRIVALS.				DEPARTURES.			
	Vessels.	Tonnage.	Crew.	Invoice Value.	Vessels.	Tonnage.	Crew.	Invoice Value.
	number.	tons.	number.	dollars.	number.	tons.	number.	dollars.
United States .....	1	149	7	22,600	31	1276	240	297,972
New Granada .....	34	1359	270	108,751	2	4360	23	11,000
Great Britain .....	2	438	23	.....	2	75	13	.....
Ecuador .....	1	17	6	3,284	3	230	25	.....
Peru .....	4	265	32	12,567	1	205	15	.....
France .....	1	205	15	.....				
Hamburg .....	1	106	10	6,750				
<b>Total.....</b>	<b>44</b>	<b>2539</b>	<b>363</b>	<b>154,252</b>	<b>30</b>	<b>2224</b>	<b>325</b>	<b>308,972</b>

STATEMENT of Transit Trade, *viâ* Chagres.

IMPORTS.		EXPORTS.	
NATIONS.	Value.	ARTICLES.	Value.
	dollars.		dollars.
United States .....	60,350	Gold and silver, coined .....	124,124
New Granada .....	529,292	Old silver .....	3,216
Great Britain .....	59,910	Old gold .....	392
Spain .....	27,680	Waste .....	16,612
		Sundries .....	257
<b>Total of Imports .....</b>	<b>477,432</b>	<b>Total of exports .....</b>	<b>151,535</b>

## COMMERCIAL Movement at Panama.

IMPORTS.	Dollars.	EXPORTS.	Dollars.
Imports .....	154,252	Exports .....	308,972
<i>Via</i> Chagres .....	477,432	<i>Via</i> Chagres .....	151,535
Of money not registered, supposed .....	30,000	Pearls, supposed .....	3,000
Of gold dust from Chocho, supposed .....	20,000	Hides, <i>viâ</i> Chagres and Panama .....	45,000
		Gold dust .....	63,000
<b>Total.....</b>	<b>681,684</b>	Sundries .....	12,000
		<b>Total.....</b>	<b>640,907</b>

Imports and Exports of Santa Martha in 1845.

IMPORTS.

Whence Imported.	Flour.	Wines	Spirits	Oils.	Cotton Manu- factures.	Prints.	Sewing Machines and fac.	Threads.	Wool- len Manu- factures.	Cloths.	Manu- factures.	Com- mon Manu- factures.	Fine Manu- factures.	Silks.	Cand- les & Tar.	Iron.	Hard- ware.	Gas and Earthen- ware.	Perfe- mery.	Drugs.	Gun- powder.	Sua- dices.	Total Value.	Total Value in Pounds Sterling.	
	dtrs.	dtrs.	dtrs.	dtrs.	dtrs.	dtrs.	dtrs.	dtrs.	dtrs.	dtrs.	dtrs.	dtrs.	dtrs.	dtrs.	dtrs.	dtrs.	dtrs.	dtrs.	dtrs.	dtrs.	dtrs.	dtrs.	dtrs.	£ s.	
England and Jamaica.....	2,768	3,296	1,718	18,559	3,728	609,590	353,512	38,028	376,584	107,481	536	25,320	..	25,320	..	1834	187,168	29,084	1,960	2,932	778	113,650	809,688	361,025	18
France.....	11	912	4,101	3,228	264	7,115	208	6,012	29,256	658	395	44,290	..	44,290	..	2169	4,432	632	15.3	2,190	32,772	144,012	28,992	18	
United States.....	4,092	2,778	1,425	2,496	264	304	2,392	..	304	2,392	..	..	..	..	1,587	474	1,384	..	..	..	..	5,346	39,059	6,018	0
Canada.....	363	351	..	..	..	..	..	..	..	..	..	..	..	..	..	..	..	..	..	..	..	..	..	..	
Sardinia.....	1,395	4,339	9,328	522	768	..	..	..	..	..	..	..	..	..	..	798	63	4,467	180	519	..	10,437	31,214	6,242	10
St. Thomas.....	..	631	315	818	..	11,536	4,132	..	858	4,624	510	2,186	..	2,186	..	201	1,370	1,581	75	..	24	1,376	31,431	6,528	4
Total.....	8,512	12,269	17,189	25,712	4,982	639,671	361,894	44,676	311,108	118,398	1,957	79,436	..	79,436	..	8,849	203,503	29,218	3,689	7,316	995	202,284	509,416	116,971	16

EXPORTS.

Country Exported to.	Specie.	Hides.	Vene- table Iron.	Brazi- letc.	Beans and Maize.	Horses.	Cotton.	Fustic.	Cocoa.	Woods or Timber.	To- bacco.	Sugar.	Hops.	Coffee.	Sarsa- parilla.	Cattle.	Starch.	Old Copper.	Sua- dices.	Total Value.	Total Value in Sterling.		
	dtrs.	dtrs.	dtrs.	dtrs.	dtrs.	dtrs.	dtrs.	dtrs.	dtrs.	dtrs.	dtrs.	dtrs.	dtrs.	dtrs.	dtrs.	dtrs.	dtrs.	dtrs.	dtrs.	dtrs.	dtrs.	£ s.	
England and Jamaica.....	472,968	1,151	2,629	4754	..	2,572	1,680	..	27,876	980	960	47,659	778	1,150	..	401	314	354	..	4667	570,398	114,861	19
France.....	7,648	36	380	210	..	..	..	..	..	..	..	..	..	..	..	..	..	156	..	1667	8,614	1,723	16
United States.....	2,256	5	..	..	..	..	..	..	..	..	..	..	..	..	..	..	..	..	..	..	..	..	..
Canada.....	..	..	..	..	..	..	..	..	..	..	..	..	..	..	..	..	..	..	..	..	..	..	..
Sardinia.....	2,248	..	..	..	..	..	..	..	..	..	..	..	..	..	..	..	..	..	..	..	..	..	..
Total.....	485,080	1,182	17,340	5334	2840	3,022	1,680	608	27,916	980	960	47,714	778	1,150	200	613	314	334	211	5829	601,259	129,851	16
Value of 1844.....	297,054	350	24,976	135	4,110	580	3,554	1,445	1,691	1,083	1,031	168	300	3087	154	..	..	..	..	5072	425,410	84,883	0
Increase.....	..	..	..	..	..	..	..	..	..	..	..	..	..	..	..	..	..	..	..	..	..	..	..
Decrease.....	217,986	632	..	..	..	1,674	840	..	26,825	..	..	610	850	..	..	..	..	..	..	..	..	..	..
Total.....	..	..	..	..	..	..	..	..	..	..	..	..	..	..	..	..	..	..	..	..	..	..	..

CENTRAL AMERICA.—The following consular statement for the years 1843 to 1844, though referring to the Isthmus of Nicaragua and to Salvador, we subjoin in the absence of further information.

The foreign import trade of the state of Nicaragua, and of the republics in general of Central America, has been greatly effected by the *continuance* of the internal *commotions*; nevertheless, owing to the great competition of speculators, the consumption of foreign manufactures has increased.

The quantity of indigo exported has been about 4500 bales, three-fourths of which were the produce of the state of San Salvador, the crops of Nicaragua having almost entirely failed, owing to the want of rain during the season.

The civil war of Guatemala has partially interrupted the cultivation of cochineal, to which attention has been given in the state of Nicaragua and Salvador.

*Agriculture* is making some progress in Costa Rica. Coffee, which is of a superior quality, is becoming an article of export trade. 5000 quintals were shipped last year. The quantity of chancala (coarse sugar) exported from the ports of the Republic in 1838, is estimated at about 35,000 quintals, of which Costa Rica produced about two-thirds.

*Mines*.—Some activity is also visible in the mining districts of Costa Rica, and some valuable machinery has arrived from England.

Nicaragua is beginning to encourage the working of mines, which are supposed to abound in the mountainous districts. Gold, silver, and copper abound in all parts of the state of Honduras, but the insecurity of the country prevents persons from embanking capital in these works

---

## CHAPTER V.

### STATISTICS OF VENEZUELA.

*Mines*.—We have no account on which any reliance can be placed with reference to the minerals of Venezuela. The precious metals are reported to be abundant, especially in Cundinamarca. In Choeco and Antiaqueo gold and silver are found, and, it is said, quicksilver. Mines of lead, iron, and copper have been worked in Socono. General Mac Gregor had cannon cast of the copper in 1813, but the backward state of enterprise has, with trifling exceptions, left the mineral riches of Venezuela undisturbed. Pasturage and agriculture, being, for a very thinly-settled region, far more immediate means of subsistence: especially since the Spanish race can no longer enslave the aborigines to work the mines.

*Manufactures*.—Comparatively speaking, manufactures scarcely more than exist. Tanned leather and morocco leather are prepared in Corora, blankets are made in Tocuyo, on a small scale, and constitute the chief manufactures. Some other articles are made by foreign workmen established in the country. The vapour *refined sugars*, the *cured hides*, and the *soaps*, might obtain preference

to the same articles from the United States—*tallow candles* are made of fair quality.

Some articles peculiar to the country are worthy of attention—such as *mats* made by the Indians of the *fibres* of the palm-tree, called *Mauritia*, and *hemp* of the *cocuisa aloe*, of a peculiar fineness, and *straw hats* of Maracaybo, equal in quality, or nearly so, to those of Panama. The interior provinces of Barquisimeta, of Merida, and Trujillo, manufacture *table-cloths of cotton*, but will not bear comparison with similar European articles.

The mechanical trades are workers in *jewellery*, *locksmiths' work*, *armourers work*, *joinery*, and *saddlery*, of little importance. They are manufactured with rough, coarse tools.

*Joinery* and *saddlery* are the most advanced trades at Caraccas, through the means of foreigners, who, for twenty years, have been settled at that place. Few samples of furniture show the great varieties of wood valuable for cabinet-makers' work.

*Agriculture*.—We can only give a mere sketch of the state of agriculture in this state. It is in a greater degree a pastoral than an agricultural country. Yet this extensive region has soils and climates adapted for the growth of every useful and rich product. Among the articles cultivated are some wheat in the high parts; maize, or Indian corn, for tortillas (the corn bread), sugar, cacao, coffee; some cotton, indigo, and tobacco.

During the four years 1799 to 1803, 145,000 fanegas of cacao were exported from Maracaybo and Venezuela.

*Sugar* has long been cultivated and exported, but not in great quantities. It has been exported to England since the duty has been diminished. (See Trade of Venezuela.) And the province of Caraccas, if labour were abundant and enterprise exerted, has a soil and climate to produce an immense quantity.

*Coffee*.—Excellent coffee might be raised with ordinary care. At present its quality is inferior to that of Jamaica. The produce, in 1812, was estimated at 5,000,000 lbs. There are two kinds, the one called *of hot earth*, the other *of cold earth*; they are worth the ordinary qualities, ten gourdes and a half per 100 lbs.\* Spanish (ninety-one francs per 100 kilogrammes).

Under the Spanish domination, the exportation of coffee did not surpass 60,000 quintals (2,760,000 kilogrammes) per year. From the 1st of July, 1840, to the 30th of June, 1841, the exports were estimated by the custom-house at 259,992 quintals (11,960,000 kilogrammes) of a value of 2,446,962 gourdes, or 9,788,000 francs. If to this quantity is added the 35,000 quintals, which is annually consumed at Venezuela, the actual production would be of 294,992 quintals (13,570,000 kilogrammes).

The soil and climate being one of the most favourable for the culture of this bean, it is estimated, that when once the new plantations shall be in full bearing, the country will produce above 500,000 quintals of coffee (23,000,000 kilogrammes).

*Cocoa*.—There are numerous plantations of this indigenous fruit, chiefly in the valleys beyond the mountains of the sea-coast. In 1789, 103,655 fanegas were exported. The produce of Caraccas, Maracaybo, Cumana, and New Barcelona, in 1806, was estimated at 193,000 fanegas. That of Caraccas is considered superior, not only to the cocoa of

\* The pound is 0.46 kilogrammes.

other parts of the republic, but to every other country. The *red* varies in price from sixteen to twenty-four gourdes per 110 lbs. of Spain (136 to 226 francs per 100 kilogrammes). *Gray* cocoa (which was that sent to France before the promulgation of the late Spanish *laws* on the customs of the vascodagas provinces) is worth at Caraccas from twelve to eighteen gourdes per 110 lbs. Spanish (113 to 170 francs per 100 kilogrammes).

There was exported from the 1st of July, 1840, to the 30th of June, 1841, 76,560 quintals (3,521,700 kilogrammes) of cocoa, of a value of 1,327,000 gourdes (5,308,000 francs).

The local consumption is calculated to be about 36,000 quintals (1,650,000 kilogrammes), and the contraband trade conceals nearly 15,000 quintals, (690,000 kilogrammes), which makes the product amount to 128,000 quintals (5,818,000 kilogrammes).

The culture of this article was of greater importance in the time of the Spaniards, as the exportation amounted then to 95,000 quintals (4,370,000 kilogrammes), but a great number of cocoa-trees were destroyed during the war of the Independence. Later, and up to 1835, the planters either had not the means, or dared not, in the uncertain state in which they lived, form new plantations. The valley of Tuy lately cultivated, which is only eight or nine leagues from Caraccas, produces excellent cocoa.

*Indigo*.—There are three kinds, but all are inferior to the indigo of India. That of the valley of Tuy is the most esteemed. The culture and trade of indigo at Venezuela has lost much of their importance since its separation from Spain. Before 1820, the exportation amounted annually to 10,000 quintals (460,000 kilogrammes), of a value of 1,200,000 piastres specie (6,500,000 francs); from July 1, 1840, to June 30, 1841, it amounted but to 5462 quintals (251,200 kilogrammes), which at 125 gourdes per quintal, has produced sum of 682,750 gourdes, or 2,731,000 francs.

*Cotton* is not in quality so good as that of the United States. It is worth on an average thirteen gourdes per 100 lbs. Spanish (113 francs per 100 kilogrammes). Venezuela has not the long silky-like cotton.

The exportation of cotton from July 1, 1840, to June 30, 1841, amounted to 2,014,000 lbs. (926,440 kilogrammes), of a value of 242,000 gourdes (968,000 francs).

According to official documents published at Caraccas in 1839, about 50,000 quintals of cotton (2,300,000 kilogrammes), were produced, which at ten gourdes and a half per quintal, produces a value of 525,000 gourdes (2,362,000 francs); the exportation amounted the same year to 27,993 quintals (926,300 kilogrammes), valued by the minister of the finances, at 241,989 gourdes (968,000 francs). Under the Spanish government, the exportation of cotton never amounted to 25,000 quintals (1,150,000 kilogrammes).

*Leather (sole leather)*.—That of Caraccas is considered too heavy; that of Puerto Cabella and of Angostura is exported to France. The exportation of leather, from July 1, 1840 to June 30, 1841, amounted to 574,000 lbs. (264,000 kilogrammes), valued at 506,000 gourdes (2,024,000 francs).

*Dividivi*.—Is a kind of husk that covers certain seeds.

To be used it must be reduced to powder, sifted, and boiled in water for the space of eight or ten hours. It is sold wholesale from six to eight reals per quintal (6fr. 50c. to 8fr. 70c. per 100 kilogrammes).

The exportation of dividivi amounted to 1,264,000 lbs. (581,440 kilogrammes), valuing 18,000 gourdes (72,000 francs).

*Sarsaparilla*.—13,000 lbs. (5980 kilogrammes), have been exported, of a value of 2500 gourdes (10,000 francs).

*Dyeing-wools and Lignum-vite*.—Are very little esteemed in France, and serve in general for ship ballast.

*Tobacco*.—There is a great variety of tobaccos in Venezuela: that of Varinas and of Cumanacao, if well selected, is excellent for cigars.

The Varinas tobacco costs but twelve gourdes or twenty-five cents, to thirteen gourdes at Angostura on the Orinoco. Until now there has been produced in the whole repub-

lic, but 50,000  
grammes), ar

In 1841,  
146,944 goun  
of tobacco, p

*Sugar*.—

1841, there w  
adapted for t  
are only 49,0  
ported was ab  
duties in 1844  
ending the 20

*Cattle* for

Orinoco, are c  
cattle, 1,900,  
nearly double  
laid waste the

The Venez  
schooners from

*Indigo* was  
the most impo  
in 1784 there  
737,996 lbs. ;

*Vanilla* g  
rona, Truxillo,  
exported from

*Cocoa tree*  
haciendas, or f  
Jesuits' bark,  
oranges, and a

The forest

*Ship-buildi*

M. Depons  
and 90,000 mu

ex-hides are an

the pastoral dis

Along the l  
inhabitants are

The cattle r  
and the point of  
and the beast d

The agricult  
cles of export, a

\* Robinson s

agree in one meth

mence the skinnin

off in the consist

unsalted part bei

remains is rolled i

Taso; and this, w

with the West In

He says, "Th

(if they have it)

several surgical op

how they live in t

large basin of ste

onions or garlic ;

"It must be ot



lic, but 50,000 or 60,000 quintals of tobacco per year (2,300,000 to 2,700,000 kilogrammes), amounting to a value of about 500,000 gourdes (40,000*l.*).

In 1841, 11,943 quintals of tobacco were exported (550,000 kilogrammes), value 146,944 gourdes (23,200*l.*). In the time of the Spaniards, the monopoly, *el estanco*, of tobacco, produced as much as 60,000*l.* annually.

*Sugar*.—Venezuela has seldom produced sugar, except for home consumption; in 1841, there were exported but 8794 quintals (404,500 kilogrammes). The soil is well adapted for the culture of the sugar-cane; that which is wanting are labourers: there are only 49,000 *slaves* in the whole state. In 1844 the total quantity of sugar exported was about 220 tons, in 1835 about 376 tons. Since the alteration of sugar duties in 1845 there were exported to England from Venezuela during the six months ending the 20th of June, 702 tons, price 18*l.* 1*s.* 6*d.* per ton.

*Cattle* forms the principal wealth of Venezuela. The Llanos, or vast plains of the Orinoco, are covered with herds. There are reckoned to be about 2,400,000 horned cattle, 1,900,000 sheep and goats, and 400,000 pigs. During ten years the number has nearly doubled, notwithstanding the great interior consumption and mortality which has laid waste the principal *hatos* of Venezuela.

The Venezuelan *mules* are indefatigable, especially those of Angostura. One or two schooners from Martinique import them.

*Indigo* was first cultivated, or rather prepared in 1774, and next to tobacco, it becomes the most important product of the valley of Cumanaeao, of San Fernando, and of Arenas in 1784 there were exported from La Guyara 126,233 lbs.; in 1796, no less than 737,996 lbs.; while that of Guatemala at the same time was estimated at 1,200,000 lbs.

*Vanilla* grows in abundance in the forests. Wild cochineal grows near Coro, Carona, Truxillo, and it is produced of excellent quality in Cundinamarca. Brazil wood is exported from Maracaybo.

Cocoa trees are grown around the villages and houses, and at Cumana they have haciendas, or farms of cocoa-trees; excellent oil is extracted from the nut; sarsaparilla, Jesuits' bark, numerous medicinal plants, drugs and resins are abundant; tamarinds, oranges, and all tropical fruits thrive.

The forest trees are of the most varied and useful kinds.

*Ship-buiding Timber*.—If sent in national forests, exportation prohibited.

M. Depons says in his time, there were more than 1,200,000 oxen, 180,000 horses, and 90,000 mules pastured on the plains between the Orinoco and Maracaybo; 174,000 ox-hides are said to have been exported in 1790. Herds of cattle are now spread over the pastoral districts.

Along the banks of the Orinoco agriculture is nearly altogether neglected, and the inhabitants are described as remarkably indolent by Robinson and others.

The cattle are killed in the same manner as in Spain. The animal is led to a stake, and the point of a strong sharp knife is stuck in between the two first curvical vertebrae, and the beast drops down instantly dead.\*

The agricultural and other products of the country which enter into commerce as articles of export, are stated in the statistical tables of trade.

\* Robinson says, "Sometimes they bleed the animal, and sometimes not; but all of them agree in one method of cutting up the meat. No sooner has it ceased to breathe, than they commence the skinning process; and no sooner have they skinned part of it than that part is sliced off in the coarsest manner. Thus it is slashed, cut, and torn asunder in every possible form; the unsalted part being used as pieces for roasting, stewing, and boiling; while the greater part that remains is rolled in salt and hung for a few days in the heat of the sun. Then when dry they call it *Tasso*; and this, with the hides, form a great part of their merchandise either among themselves or with the West India Islands."

He says, "The people here drink very freely. Their breakfast in general consists of beef and (if they have it) wine or rum, and sometimes a cup of chocolate or coffee. Having performed several surgical operations in Soledad, a village near Angostura, I may here give a sort of notion how they live in that village. The breakfast is a large basin of beef, boiled with plantains; a large basin of stewed beef and onions or garlic; generally a large basin of tripe, stewed with onions or garlic; and, lastly, a piece of beef roasted over the fire on a wooden spit.

"It must be observed that this last is not brought to table on a plate, but sticking hard and fast

## CHAPTER VI.

## TRADE AND NAVIGATION.

NEARLY all the trade of the state of Venezuela was formerly carried on from the ports of Caraccas, chiefly through La Guayra, into each of the ports of Maracaybo, Cumana, and Old Guayra, two or three vessels were admitted from Spain. M. Lavaysse, who seems to have investigated the state of trade of Venezuela during the first years of the present century, says—

“According to official statements, Venezuela, during the year 1807, the value of the agricultural produce exported from the provinces which composed this fine country, exclusive of Trinidad, from 1794 until 1806, amounted to about 4,000,000 dollars annually; but, according to the documents taken from the custom-houses of Port of Spain in Trinidad, and from those of the islands of Grenada, Tobago, Curaçoa, St. Thomas, and Martinico, which carried on the contraband trade with the provinces of Venezuela. I am sure the smugglers carried off annually, on an average, more than 2,500,000 dollars in produce; consisting of cocoa, cotton, indigo, a little cochineal, arnotto, woods for dyeing and cabinet-makers, copper, hides, maize, salted and smoked meat and fish, oxen, horses, mules, asses, monkeys, parrots, &c., and about 600,000 or 700,000 dollars in specie, and

to the spit on which it was roasted. A person steps round from person to person, till all are served by cutting off what they wish. The bread is generally made of Indian corn, and sometimes rice. Besides Indian corn, there is another kind of bread, which they call cassava. It very much resembles in appearance the oatmeal cakes used in Scotland; but is almost tasteless. The natives use it plentifully, and seem to prefer both it and the Indian corn to our flour. The drink is, not tea, but rum-grog, and very often wine (claret). Punch is served up at eleven o'clock, which continues to be used till dinner-time. Dinner is the same as breakfast; and the evening is passed in playing cards, smoking cigars, and drinking.

“So far as I have penetrated South America I have uniformly observed, that the inhabitants seem to have no idea of grinding or bruising their materials by means of any other machinery than that which they possess in the strength of their arms, aided by a concave and convex stone to fit it, or by a wooden mortar. On the surface of the concave stone they put their material to be bruised, such as pepper, salt, coffee, &c. and it is almost incredible to what a fineness they speedily reduce these substances; while their Indian corn, rice, and such substances are bruised in the wooden mortar. After the corn has been bruised, and sometimes the rice, they subject them to the friction of the two stones, with a little water, and thus they form the one or the other into a dough for making bread.

“The better orders of the people conduct themselves at table with great regularity and propriety, as much so, indeed, as could be expected in any country where the advantages of European civilisation have not been experienced.

“The middle orders of people, however, seldom have even one knife at table, and three-fourths of them have nothing but their fingers as substitutes for spoons, knives, and forks. The lower orders, indeed, would apply them to no other purpose than as weapons of destruction to stab each other.

“From this coarse mode of feeding among the great body of the people, and from the gross materials upon which they subsist, stomachic complaints are very prevalent, which are greatly increased by habits naturally indolent and unclean.

“Smoking tobacco, especially in the form of cigars, is almost universally practised: and almost all the women, who practise this more than the men, lose their front teeth.

“Gaming, especially on Sunday, is carried on here to a great extent. This consists in billiards and in cards; and, while the outcry of every one is poverty, poverty, were you to walk into any of the huts, for instance of Soledad, you would find the tables loaded with silver and gold.

“The women dress their long, lank, black hair in two tresses, one on each side of the head. Among the higher classes, they seem to dress it in one twist, which they fasten with a comb to the upper and posterior part of their head, somewhat in the English fashion.”

since 1801, a s  
these provinces  
which increases

“The offic  
into this count  
period; but th  
the annual imp  
Previous to the  
chants of Marti  
and the Swedis  
Island of Trinid  
that country, w  
tral point of Sou  
nada, whose bis  
trade, in conjun

Humboldt,  
Spanish dollar  
amounted acco  
Nueva Barcelo  
dollars; and th  
the war of inde  
ports decreased  
La Guayra did  
higher price.  
improving, as  
most important,  
average of that

STATEMENT OF th  
public of Vene  
each Country,

## COUNTRIES

Germany .....
Sweden .....
Denmark .....
United States .....
Spain .....
France .....
Great Britain .....
Holland .....
Mexico .....
New Granada .....
Sweden .....
Other Countries .....

Total value, dollars.

“ £ sterling.

\* Ten years ago  
consumption. I b  
rich or poor, consum  
and drink; and is in  
Lavaysse.

† A great quanti  
—Ibid.

since 1801, a small quantity of sugar\* and coffee. There were annually exported from these provinces to Spain and Mexico, † about 2,000,000 dollars in colonial produce; which increases the exportations to about 5,200,000 dollars.

"The official statements of the intendency of Caracacas specified the importations into this country, including contraband trade, at only 5,500,000 dollars, at the same period; but those statements are below the truth. On an average from 1789 to 1807, the annual importations amounted to nearly 6,500,000 dollars, including smuggling. Previous to the French revolution, the French had half of this trade. The French merchants of Martinico, the Dutch of St. Eustacia and Curaçoa, the Danish of St. Thomas, and the Swedish of St. Bartholomew, had their share in this commerce; but since the Island of Trinidad was taken by the British, in 1797, they have obtained all the trade of that country, where they have established commercial connexions, even as far as the central point of South America, in Santa Fé de Bogota, capital of the kingdom of New Granada, whose bishop, a dealer in human flesh, carried on, in 1788 and 1789, the negro trade, in conjunction with an English house in Dominica."

Humboldt, in 1803, estimated the exports of Venezuela at nearly 6,000,000 of Spanish dollars, equal to 1,333,333L English money. The exports of La Guayra amounted according to his statement, to 2,400,000 dollars; those of Cumana and Nueva Barcelona, to 1,200,000 dollars; of Maracaybo and Angostura to 1,000,000 dollars; and those of Carupano and some smaller ports to 800,000 dollars. During the war of independence agriculture was much neglected, and the amount of exports decreased. In 1824, a year after that event had taken place, the exports of La Guayra did not exceed 1,650,000 dollars, though some of the articles sold at a higher price. The disturbed state of the country has prevented the trade from improving, as is apparent from the British imports, which, though by far the most important, did not exceed 200,000L annually, between 1829 and 1837, on the average of that period.

STATEMENT of the Value in currency dollars of Imports into, and Exports from, the Republic of Venezuela, with the Amount of Duties thereon, distinguishing the Trade with each Country, in the Year ending the 30th of June, 1839.

C O U N T R I E S.	V A L U E.			D U T I E S.		
	Imports.	Exports.	TOTAL.	Imports.	Exports.	TOTAL.
	dollars.	dollars.	dollars.	dollars.	dollars.	dollars.
Germany .....	465,504	775,023	1,242,127	161,034	38,930	199,965
Sardinia .....	9,273	20,430	26,703	2,068	536	3,604
Denmark .....	955,274	536,911	1,492,185	230,640	95,046	325,687
United States .....	1,217,327	2,005,987	3,223,214	233,096	95,972	329,069
Spain .....	162,454	543,308	705,763	25,953	23,628	49,582
France .....	205,505	520,780	726,285	64,577	22,599	87,176
Great Britain .....	987,048	740,418	1,727,466	295,075	39,227	334,302
Holland .....	255,153	211,593	466,747	56,654	8,005	65,350
Mexico .....	853	8,822	9,675	341	440	784
New Granada .....	31,333	1,118	3,070	4	2	251
Sweden .....	957	2,113	3,070	4	2	6
Other Countries .....	14,961	3,072	18,033	10,282	479	10,761
Total value, dollars....	4,302,548	5,371,188	9,673,736	1,090,473	260,388	1,350,862
" £ sterling....	717,091	895,198	1,612,289	181,005	43,308	225,095

\* Ten years ago (about 1820) there was scarcely as much sugar made as sufficed the local consumption. I believe I do not exaggerate when I say that, on an average, every individual, rich or poor, consumes at least one pound of it per day. It is mixed with almost all kinds of food and drink; and is indispensable for chocolate, which is taken three or four times each day.—*Lavaysse.*

† A great quantity of Venezuela cocoa, commonly called Caracca, is exported to Vera Cruz.—*Ibid.*

*Report on the Trade of Venezuela, drawn up from Official Returns at Caracas, and published by the Minister of Commerce and Agriculture, in his Official Bulletin, 1845.*

*Imports.*—The total imports for 1841-42, were estimated at 25,220,000 francs, and in 1843-44, they fell to 17,636,000 francs (twenty-five francs to one pound sterling).

*Exports.*—The exports for the same period fell from 30,412,000 to 23,867,000 francs.

*Decrease of Trade.*—The total value, therefore, of the trade of 1843-44, gives a diminution of 14,129,000 francs, or twenty-five per cent, in comparison to that of 1841-42, and of 6,025,000 francs, or twelve per cent on that of 1842-43.

*Cause.*—The cause of this decrease is attributed to the badness of the seasons during the last few years—it greatly affecting the breeding of beasts and agriculture, which are the trading resources of the country. The rapidly progressive steps taken by this trade during the first twelve years of its political existence, from 1830 to 1842, was mostly owing to the credit which a country, possessing such vast resources, easily procures, at its first outset in the commercial world.

*Foreign Capital.*—By means of foreign capital, borrowed at fifteen, eighteen, and even twenty per cent, agricultural proprietors, having carried on their operations to an unlimited extent, an epoch of pecuniary embarrassment had overtaken them, thus creating many failures, whilst others, not so unfortunate, were compelled to retrench their expenses and their purchases, which naturally was seriously felt by the exterior trade.

*Amount of decrease per Countries.*—In the following tables, showing the nature and value of the merchandises composing the trade of Venezuela, it will be more particularly remarked, that the trade of Denmark and its colonies has decreased in the whole 2,803,000 francs; that of France, 1,787,000 francs; that of Spain, 1,500,000 francs; and that of England, a little more than 1,000,000 francs. The trade with the Hanse Towns and Netherlands, has remained pretty much the same. The United States is the only country which has at all increased in its trade with Venezuela. It purchases in general inferior coffee, the better quality being consumed by Germany; of 3,000,000 of kilogrammes of the latter quality, being about one-fourth part of the total exportation of this article, Hamburg took 2,500,000 in the years 1843-44, the remainder went to Bremen; the Hanse Towns are the most advantageously placed in the trade of Venezuela. From 1831 to 1842, the French trade with this country greatly developed itself. During those eleven years, its envoys rose from the paltry sum of 120,000 francs to 3,161,000 francs! and its purchases at Venezuela, from 537,000 francs to 3,886,000 francs! No other country had increased its trade with Venezuela so rapidly and in so short a time. If this trade has fallen off from 1842 to 1844, it is not the only country which experienced at that time this kind of stagnation.

Denmark, or rather the Danish possession St. Thomas, has also experienced a similar decrease in its trade with Venezuela. In 1831 its total value amounted to 7,876,000 francs, in 1841 it was estimated at more than 9,000,000 francs, but in 1843 it did not exceed 4,297,000 francs. The Island of St. Thomas, a well-known entrepôt for the trade of Europe with the continent of America, loses much of its importance in proportion as the trade with this part of America becomes more direct. It is the same with the Island of Curaçao which greatly affected the exchanges of the Netherlands. Its transactions with Venezuela in 1831 valued 843,000 francs; in 1841, 3,140,000 francs; and in 1843 they suddenly fell to 2,374,000 francs; and although they were more considerable in 1844 than in 1843, nevertheless its trade with Venezuela seems gradually relaxing.

Several other countries of America have a small trade with Venezuela, which may increase in importance as their population progresses, and more particularly are distinguished under this head Mexico and New Granada. Sardinia and Belgium are also beginning to frequent its ports. If we compare the years 1842 and 1843, we find the importations of *tissues* during the latter period to have considerably decreased, whereas *specie* had greatly increased, this latter causing, no doubt, the fall in the *tissues*.

*Exports.*—Among the exports, *coffee, tobacco, indigo, cotton,* and *specie* have greatly decreased. Of *coffee*, the exports in 1841 amounted to 13,500,000 francs; in 1842 they fell to 10,113,000 francs; and in 1843 to 8,893,000 francs. The Venezuelan

Returns at Caracas, and  
Official Bulletin, 1845.

at 25,220,000 francs, and  
to one pound sterling),  
0,412,000 to 23,867,000

trade of 1843-44, gives a  
in comparison to that of  
of 1842-43.

ness of the seasons during  
and agriculture, which are  
steps taken by this trade  
1830 to 1842, was mostly  
sources, easily procures, at

at fifteen, eighteen, and  
on their operations to an  
undertaken them, thus creat-  
elled to retrench their ex-  
penditure for the exterior trade.

es, showing the nature and  
it will be more particularly  
as decreased in the whole  
Spain, 1,500,000 francs ;  
The trade with the Hanse  
The United States is the

Venezuela. It purchases  
assumed by Germany; of  
one-fourth part of the total  
years 1843-44, the remainder  
is placed in the trade of  
country greatly developed  
of 120,000 francs  
37,000 francs to 3,886,000

zuela so rapidly and in so  
, it is not the only country

s also experienced a similar  
e amounted to 7,876,000  
es, but in 1843 it did not  
own entrepôt for the trade  
importance in proportion as  
is the same with the Island  
erlands. Its transactions  
40,000 francs; and in 1843  
were more considerable in  
ms gradually relaxing.

with Venezuela, which may  
more particularly are distin-  
guished in and Belgium are also  
1842 and 1843, we find the  
considerably decreased, whereas  
e fall in the tissues.

ton, and specie have greatly  
3,500,000 francs; in 1842  
francs. The Venezuelan

treasury depending principally upon the customs duties, necessarily experiences a great reduction in its revenue.

**Customs Dues.**—In the year 1840, when this republic had attained the height of its prosperity, these duties amounted to 9,000,000 francs; in 1843 they were estimated at only 5,669,000 francs, of which 5,276,000 francs were levied on the imports, or thirty per cent of the total value imported.

**Imports.**—Of 17,636,000 francs of imports, the ports of *La Guayra* received 9,738,000 francs; *Puerto Cabello* 2,984,000 francs; *Maracaybo* 1,922,000 francs; *Cumana* 812,000 francs; *Angostura* 631,000 francs, &c.

**Exports.**—Of 23,876,000 francs of exports, the ports of *La Guayra* contributed 9,184,000 francs; *Puerto-Cabello* 6,094,000 francs; *Maracaybo* 2,606,000 francs; *Angostura* 2,416,000 francs; *Maturin* 875,000 francs, &c.

**Coasting Trade.**—These six ports had more than seven-eighths of the whole Venezuelan trade; the others, such as *Barcelona*, *Guiria*, *La Vela*, &c., confined themselves more particularly to the coasting trade.

**Cattle Trade.**—*Maturin* monopolises the cattle trade.

GENERAL Trade of different Countries with Venezuela, in 1842, 1844.				PRINCIPAL Articles of Import.	
COUNTRIES.	Imports.	Exports.	TOTAL.	ARTICLES.	Francs.
	fr.	fr.	fr.		
United States.....	3,116,000	6,879,000	9,995,000	Tissues of cotton.....	5,464,000
England and its colonies....	5,094,000	4,032,000	9,126,000	" of thread.....	3,054,000
Hanse Towns.....	2,724,000	3,510,000	6,234,000	" of silk.....	621,000
Spain and its colonies.....	871,000	4,342,000	5,213,000	" of wool.....	596,000
Denmark and its colonies....	2,863,000	1,434,000	4,297,000	Flour.....	882,000
France and its colonies.....	1,546,000	1,738,000	3,284,000	Provisions.....	735,000
Netherlands and its colonies.	1,248,000	1,125,000	2,373,000	Hardware.....	571,000
Mexico.....	37,000	591,000	628,000	Sap.....	525,000
Other countries.....	137,000	223,000	362,000	Wine*.....	454,000
Specie.....				Spice.....	1,746,000
Total.....	17,636,000	23,867,000	41,503,000		
Total of the year 1842....	20,439,000	27,089,000	47,528,000		

\* 20,000 dozen bottles and 71,000 arrobes in casks.

EXPORTS, 1843, 1844.

ARTICLES.	Quantity.	Value.	Whence exported.	Quantity.
	kil.	fr.		kil.
Coffee.....	13,244,000	8,893,000	United States.....	6,694,000
			Hanse Towns.....	2,984,000
			France.....	1,796,000
			Denmark.....	596,000
			Spain.....	715,000
			France.....	2,870,000
			Mexico.....	532,000
			Principally to the United States.	442,000
Cocoa.....	4,107,000 number.	5,404,000	United States.....	132,000
Cured hides.....	627,560 number.	2,584,000	Hanse Towns.....	1,167,000
Indigo.....	103,000 kil.	1,322,000	England.....	12,823
Tobacco.....	1,172,000 kil.	1,050,000	France and its colonies.....	1,839
Cattle.....	14,804 number.	717,000	England.....	373,000
			Hanse Towns.....	190,000
			Spain.....	147,000
			France.....	139,000
Cotton.....	954,000 kil.	660,000	England.....	1,584
			Denmark.....	2,084,000
			Netherlands.....	401,000
			Spain.....	175,000
Mules and Horses.....	1,848 number.	643,000		176,000
Diuidiv.....	2,121,000 kil.	208,000		
Specie.....		912,000		

## NAVIGATION from the 1st July, 1840, to the 30th of June, 1841.

P O R T S .	E N T E R E D .				D E P A R T E D .			
	Vessels of the Republic.		Foreign Vessels.		Vessels of the Republic.		Foreign Vessels.	
	Vessels.	Tonnage.	Vessels.	Tonnage.	Vessels.	Tonnage.	Vessels.	Tonnage.
	number.	tons.	number.	tons.	number.	tons.	number.	tons.
La Guayra.....	28	2,414	197	31,560	22	2,608	173	28,714
Puerto Cabello.....	27	2,479	151	10,362	34	2,073	162	17,157
Angostura.....	44	2,163	10	1,750	170	8,043	40	5,290
Maracaybo.....	26	2,296	35	5,344	32	2,578	48	6,072
Maturin.....	29	482	7	439	247	5,407	54	1,731
La Vela.....	41	1,673	20	1,322	23	1,063	20	1,219
Gulria.....	23	500	1	39	506	3,022	11	121
Camana.....	13	1,094	11	750	8	625	14	901
Barcelona.....	21	998	8	350	11	910	9	363
Carupano.....	10	215	8	771	37	532	14	844
Aulcora y Juyava.....	..	..	..	..	23	1,439	2	59
Pampatar.....	06	577	2	43	103	802	2	43
Juan Griego.....	17	317	1	19	72	651	16	415
Cumarebo.....	..	..	..	..	19	109	14	343
Choronl.....	..	..	..	..	1	191	1	228
Ricaribe.....	..	..	..	..	6	96	3	288
Higuerotl.....	..	..	..	..	2	136	2	194
Total.....	354	15,186	461	58,788	1316	31,315	561	64,882

## TRADE OF VENEZUELA WITH FRANCE IN THE YEARS 1842, 1843, AND 1844.

The value of the trade of France is as follows (the direct operations only):—

Imported into France from Venezuela . . .	3,142,099 francs.
Imported into Venezuela from France . . .	3,348,235 „

Total . . . 6,491,034. „

In 1838 this trade did not exceed 4,500,000.

In the French imports, coffee, in 1842 (special trade), 1,203,824 francs (1,416,264 kilogrammes); cotton, 493,429 francs (274,127 kilogrammes); Indigo, 518,416 francs (32,491 kilogrammes); skins, raw, 305,422 francs (169,679 kilogrammes); cocoa, 174,933 francs (194,370 kilogrammes), &c.

In the French exports, silken tissues, 730,956 francs; cotton, 187,771 francs; wines, 164,589 francs; brandy, 118,633 francs; paper, books, and engravings, 150,834 francs; pottery, glass, and crystals, 106,510 francs; perfumery and soaps, 187,000 francs; cloths, 145,000 francs; mercery and fashions, 136,000 francs; linen cloths, 95,500; gold and silver ware, jewellery, manufactured metals, and Parisian industry, 148,000 francs, &c.

*Navigation.*—According to official documents, the navigation, in 1843, gave employment to fifty-one vessels, measuring 8477 tons, all French except five, giving an increase, in comparison with 1842, of six vessels, and 1314 tons; in 1844 there were only twenty-eight vessels, measuring 4315 tons, of which twenty-three were French.

EXPORTS from Venezuela to France.			IMPORTS into Venezuela from France.		
ARTICLES.	1843	1844	ARTICLES.	1843	1844
	francs.	francs.		francs.	francs.
Coffee.....	1,468,000	942,000	Tissues of silk.....	435,000	448,000
Indigo.....	512,000	339,000	„ of wool.....	135,000	245,000
Raw hides.....	431,000	274,000	„ of cotton.....	112,000	121,000
Cotton.....	310,000	132,000	„ of flax.....	68,000	55,000
Cocoa.....	229,000	315,000	Wines.....	139,000	82,000
			Paper, books, and engravings ..	97,000	170,000
			Cured and tanned hides .....	88,000	151,000
			Perfumes, &c.....	86,000	125,000

Indians and cotton-stuffs have been furnished, up to the present time, by England, Germany, and Switzerland. This latter country exports only indians of middling quality. The Americans introduce their common cotton domestic stuffs into Venezuela.



30th of June, 1841.

DEPARTED.

Vessels of the Republic.		Foreign Vessels.	
Vessels.	Tonnage.	Vessels.	Tonnage.
number.	tons.	number.	tons.
22	2,698	173	28,714
34	2,073	162	17,137
170	8,343	40	5,289
32	2,578	48	6,073
247	5,407	54	1,731
23	1,063	20	1,219
506	3,022	11	121
8	625	14	901
11	910	9	323
37	532	14	841
23	1,439	2	59
103	802	2	43
72	651	16	415
19	109	14	343
1	101	1	218
6	96	3	288
2	130	2	194
1316	31,315	591	64,882

ARS 1842, 1843, AND 1844.

rect operations only) :—

- 3,142,099 francs.
- 3,348,235 „
- 6,491,034. „

le), 1,203,824 francs (1,416,264 ammes); Indigo, 518,416 francs (379 kilogrammes); cocoa, 174,933

; cotton, 187,771 francs; wines, and engravings, 150,834 francs; ery and soaps, 187,000 francs; 00 francs; linen cloths, 95,500; and Parisian industry, 148,000

avigation, in 1843, gave employ-rench except five, giving an in-14 tons; in 1844 there were onlyenty-three were French.

ts into Venezuela from France.

ICLES.	1843	1844
	francs.	francs.
.....	435,000	443,000
.....	135,000	265,000
.....	112,000	121,000
.....	68,000	55,000
.....	139,000	82,000
and engravings ..	97,000	170,000
.....	88,000	151,000
.....	80,000	128,000

p to the present time, by Eng-exports only indians of middlingtton domestic stuffs into Vene

STATISTICS OF VENEZUELA.

Ordinary and fine linens are, in general, imported from England and Germany. Woollen cloth comes principally from France, and also from England, Belgium, and Germany, of the ordinary qualities.

Silks are from France, England, and Germany. England imports but small quantities, generally of Indian *foulards*, and stuff for cravats and waistcoats; Switzerland imports plain ribbons; Germany copies French designs, furnishes stuffs and velvets of silk. Yet France exports to Venezuela all kinds of stuffs of silk, either pure or manufactured. Hardware comes from England and Germany; it is a very considerable article. Glassware almost exclusively from Germany. Real and false jewellery also from Germany. Delfware is imported by England.

Glass, which on account of the bad roads in Venezuela, cannot be transported but by a very few routes, is furnished, the common quality by Germany, and the fine qualities by France and England.

Furniture is imported by the Americans. It is imported in *pieces*, as a precaution against the difficult communications and the intensity of the heat.

Eatables arrive from America, Spain, and in small quantities from France.

Wine comes from Spain, America, and France. France exports to Venezuela the red wines of the Gironde in hogsheads or butts. The Spaniards and Americans furnish the sweet wines of Malaga and the red wines of Catalonia. The French wines of Languedoc are nearly analogous to those advantageously exported by the Catalonians. The trade of liqueurs is of some importance at Venezuela, and may yet be of much greater consequence; it is also a very good article for a cargo for navigation.

Soaps come almost exclusively from America; they find a market on account of their softness and low price.

Perfumes are almost exclusively from France.

Tanned goods are introduced by the French and Americans, the former bring skins and the latter the leather. This branch of importation has greatly diminished on account of the number of tan-houses established in the country.

Arms.—The low price of the German and Belgian weapons give them the priority, except rich weapons.

BRITISH CONSULAR RETURN OF THE TRADE OF VENEZUELA IN 1844-1845.

In comparing the value of the imports of the present year with the imports during the two previous years, there has been an increase of 12½ per cent, as respects 1843 and 1844; and a diminution of 2 6-7 per cent as respects 1840-1841, the year in which the amount of imports was greatest.

In the value of the imports from Great Britain, there has been an increase of 20 1-8 per cent as compared with the imports from thence in 1843-1844.

Their amount in 1843 and 1844, having been 203,764*l.*, and in 1844-1845, 244,773*l.*

In the general exports there has been a decrease of 6½ per cent, as compared with the exports in 1843-1844, and of 28½ per cent as compared with them in 1841-1842, the year in which the amount of exports was greatest.

As respects the exports to Great Britain there has been an increase in 1844-1845, of 14 7-10 per cent, the respective amounts being, in 1843-1844, 161,283*l.*, 1844-1845, 185,080*l.*

But there is a diminution of 1 1-8 per cent as respects 1842-1843, the year in which the exports to Great Britain were the greatest.

The statements hereafter furnish the particulars of the description and value of the principal articles of import and export, and of the amount of gold and silver coin imported and exported in 1844-1845.

Eight hundred and fourteen Venezuelan vessels, with a tonnage of 26,566 tons, entered the ports of the republic; and 1490 vessels, with a tonnage of 36,778 tons departed therefrom in 1844-1845; whilst 414 British and other foreign vessels, with a tonnage of 59,650 tons, entered, and 491 vessels, with a tonnage of 67,739 tons, departed therefrom during the same period.

Of the foreign vessels that entered fifty-six were British, with a tonnage of 9555 tons, and of those that departed, 119 were British, with a tonnage of 12,866 tons.

Of the total value of imports, say 793,877*l.*; 187,706*l.* were imported in Venezuelan vessels;

and 606,170*l.* in British and other foreign vessels; and of the total value of exports say 804,745*l.*; 177,339*l.* were exported in Venezuelan vessels, and 717,406*l.* in British and other foreign vessels.

The rate of duties on the amount of imports chargeable with a duty was, in 1844-1845, 37½ per cent, it having been 35½ per cent in 1843-1844, and 34½ per cent in 1842-1843.

The duties on exports have been taken off since the 11th of May, 1844.

The following are the rates of duties on amount of imports paid in 1844-1845 respectively by the under-mentioned countries, including in the calculation the duties termed "subsidiary," and a duty on imports charged on the entrance of vessels at "La Guairia," on amount of imports chargeable with a duty: Great Britain, 32 2-3 per cent; France, 32 4-5 per cent; United States 53 4-5 per cent.

On amount including goods admitted duty free: Great Britain, 29 7-8 per cent; France 27 1-3 per cent; United States, 34½ per cent.

The duties on warehousing of goods amounted in 1844-1845 to 825*l.*

The annexed statement, shows the amount collected for dues and charges on shipping during 1844-45, to have been 9303*l.* 14*s.* 5*d.*

The minister of finance states in his report to congress that if the amount in 1845 of the national income, 89½ per cent was derived from duties on customs; such duties; therefore, bear the proportion of 71½ per cent to the total amount (to the total amount) of national and municipal income of the year.

Notwithstanding the high rate of duties levied on imports into Venezuela, there is a very general clamour for their increase, and for the establishment of commercial restrictions and prohibitions upon the delusive assumption that such measures are the only panaceas, excepting that of raising another Anglo-Venezuelan loan, which can be adopted by congress and the country, for relieving the embarrassments of the necessitous and indebted agriculturists, and for affording, according to the Venezuelan popular theory, the indispensable protection to native industry.

This retrocession from the sounder notions of commercial and financial policy, hitherto prevalent in Venezuela, is the result of the excitement engendered by the establishment at Caracas in 1843, by two or three of the principal proprietors and directors of the so-called "National Bank," of a periodical designated as *El Promotor*, in which, with a view to personal and party objects, the most subversive principles were set afloat, and the most inflammatory language was directed against foreigners, the doctrines of commercial freedom, and especially against the laws which afford the only real legal security for commercial and money transactions in Venezuela in respect of establishments and individuals, not like the national bank, clothed with the extraordinary powers and privileges of the Venezuelan fisc.

From the appearance of this mischievous paper to the present time, the nation has been designedly kept in a state of morbid irritability against, and distrust of, foreigners; and, as a consequence, the illiberal Spanish colonial system of prohibition and restrictions has been openly upheld and advocated by the several contending parties, as the surest means of acquiring political capital.

Owing to this feverish and diseased state of the public mind, to the tardiness and want of confidence in a faithful administration of justice, and to the consequent increasing disregard and callousness of debtors concerning their character and commercial credit, the trade of the country is not generally considered, by competent judges, to be in a sound or healthy condition; and notwithstanding the increase of British imports, the trade is, in fact, fast dwindling into a species of retail trade in the hands of petty dealers.

Two long established commercial houses lately wound up their affairs. On doing this they declared "We have held on for a long time in doubt, in the hope of some favourable change, but, alas, to end in disappointment."

Neither of these commercial houses have been replaced by the establishment of other British firms.

The president, General Soublette is fully sensible of the erroneous views taken by his countryman in respect to the question of commercial freedom, and the suicidal measures, by the adoption of which they vainly flatter themselves Venezuela will be enabled to place her trade and finances upon a sound and healthy footing.

The value of foreign merchandise imported into Venezuela in 1844-1845, in transit for New Granada, amounted to 132,216 dollars 97 cents, equal to 21,154*l.* 14*s.* 2*d.*; of which amount 118,432 dollars 71 cents, equal to 18,949*l.* 4*s.* 7*d.*, was introduced through the port of Macaybo, and 13,784 dollars 26 cents, equal to 2205*l.* 9*s.* 7*d.*, through that of Angostura.

The amount of British merchandise through the two ports was as follows: through Maracaybo 47,339 dollars 26 cents, equal to 7574*l.* 5*s.* 7*d.*; through Angostura 4923 dollars 42 cents, equal to 788*l.* 7*s.*, total, 52,267 dollars 68 cents, equal to 8362*l.* 12*s.* 7*d.*

Caracas, February 16, 1846.

Value, as per Manifest, of Goods, including Gold and Silver Coin and Bullion, Imported into Venezuela from all Countries, respectively, during the Financial Year ending the 30th of June, 1845.—Exchange Six Dollars and a Quarter to the Pound Sterling.

NATIONS.	Amount charged with Specific Duty.	Duty ad Valorem.	Duty free.	GRAND TOTAL.	Amount of Duties.		
					Ordinary.	Extraordinary.	GRAND TOTAL.
Great Britain and her colonies.....	dollars. 1,354,171	dollars. 43,330	dollars. 132,329	dollars. 1,529,830	dollars. 398,371	dollars. 39,837	dollars. 438,208
Denmark and her colonies, St. Thomas..	643,828	32,878	199,475	873,181	210,303	21,034	231,337
United States.....	582,264	35,707	345,020	963,781	289,740	28,973	318,714
Germany, Bremen, and Hamburg.....	595,118	59,016	0.04	641,028	174,348	17,235	191,583
France, and French West Indian colonies.....	256,394	32,926	57,400	346,789	82,091	8,209	90,960
Holland and her colonies, Curacao.....	225,317	13,998	87,172	330,387	83,720	8,373	92,099
Spain and her colonies.....	199,027	3,896	30,279	233,792	72,892	7,285	80,137
Mexico.....	"	40	2	42	12	1	13
New Granada and Guayra.....	75	"	"	75	71	7	78
Sardinia.....	20,502	3,209	3,890	30,391	11,547	1,155	12,702
Countries not named in official returns..	485	2	2	2,439	217	21	238
Amount of confiscations.....	3,707	170	170	4,052	1,508	151	1,659
Total dollars.....	3,804,748	205,042	861,937	4,901,727	1,323,446	132,342	1,455,788
Total £ sterling.....	623,160	32,807	137,910	793,877	211,751	21,175	232,926
Comparison of value of imports, in 1843-1844.....	dollars. 4,408,890	2	dollars. 705,422				
" " " " in 1844-1845.....	4,961,727		793,877				
Increase, in 1844-1845, 12½ per cent.....	552,837		88,455				
Comparison of amount of duties on imports chargeable with a duty, in 1843-1844.....	1,318,532		211,029				31½ per cent.
both cases, exclusive of 4 per cent on the amount..... " " in 1844-1845, in	1,455,788		232,926				35½ per cent.
Increase, in 1844-1845, 10½ per cent.....	130,856		21,807				Increase in the amount of duty, 1 3-10 per cent.
Comparison of the value of Imports from Great Britain, in 1843-1844.....	1,273,320		303,764				
" " " " " " in 1844-1845.....	1,529,830		344,773				
Increase, in 1844-1845, 20½ per cent.....	256,310		41,009				

Note A.—At La Guayra a duty of two per cent on amount of duties on imports is further collected, as a port-charge on "entrance of vessels;" but as this is in reality a duty on imports, and is not paid by the owner of the vessel, but by the importer, it is not included in the above statement.

In addition to the ordinary and extraordinary duties on imports, included in the treasury and custom-house returns under those denominations, two other duties on imports are collected; namely, 1st, a "subsidiary duty" of two per cent on the amount of those duties on imports at La Guayra, and of four per cent at all other parts: 2ndly, two per cent on amount of said duties on imports at La Guayra, collected as a port charge on the "entrance of vessels;" the two duties being together equal to four per cent on the amount of ordinary import duties with ten per cent additional, which, although termed an extraordinary duty, is, in fact, an ordinary duty, therefore the actual rate of duties on imports chargeable with a duty was, in 1844-1845, 37¼ per cent; it having been in 1843-1844, 35½ per cent.

of exports say 894,745; and other foreign vessels. y was, in 1844-1845, 37½ 1842-1843.

44. 1844-1845 respectively by rmed "subsidiary," and a amount of imports charge- ; United States 58 4-5 per

8 per cent; France 27 1-3

and charges on shipping

amount in 1845 of the na- duties; therefore, bear the of national and municipal

uela, there is a very general restrictions and prohibitions, excepting that of raising the country, for relieving for affording, according to industry.

financial policy, hitherto pre- establishment at Caracas in o-called "National Bank," personal and party objects, story language was directed against the laws which afford a Venezuela in respect of in the extraordinary powers

the nation has been de- foreigners; and, as a conse- ons has been openly upheld ans of acquiring political

tardness and want of con- ceasing disregard and callous- trade of the country is not y condition; and notwith- dling into a species of retail

airs. On doing this they me favourable change, but,

establishment of other British

views taken by his country- measures, by the adoption lace her trade and finances

1844-1845, in transit for 1,154. 1s. 2d.; of which duced through the port of that of Angostura.

follows: through Maracaybo 1928 dollars 42 cents, equal

CUSTOM HOUSE Value of Exports from Venezuela, including Gold and Silver Coin and Bullion during the Year ending the 30th of June, 1845.—Exchange Six Dollars and a quarter to the Pound Sterling.

C O U N T R I E S.	Amount.		Remarks.
	dollars.	sterling.	
Great Britain and British colonies.....	1,156,751		Subsequent to the 1st of July, 1844, the Duties on Exports have been taken off.
United States.....	1,376,506		
Denmark, and her colonies, St. Thomas.....	441,336		
Germany, Bremen, and Hamburg.....	701,683		
Spain and her colonies.....	1,012,747		
France, and French West Indian Colonies.....	477,494		
Holland and her colony, Curacao.....	368,135		
Mexico.....	84,554		
New Grenada and Guajira.....	6,069		
Hayti.....	840		
Sardinia.....	43,557		
Austria.....	22,000		
Various countries not mentioned in official returns.....	704		
Total.....	5,592,150	894,745	

## COMPARISON of Amount of Exports.

	dollars.	sterling.
In 1813, 1844.....	5,966,746	954,076
In 1844, 1845.....	5,592,150	894,745
Decrease in 1844-5, 6¼ per cent.....	374,567	59,531

## COMPARISON of the Value of Exports to Great Britain.

	dollars.	sterling.
In 1843, 1844.....	1,008,023	161,283
In 1844, 1845.....	1,156,751	185,080
Increase in 1844-5 14 7-10 per cent.....	148,728	23,797

STATEMENT of the Description and Value, as per Manifest, of the different Articles of Foreign Manufacture imported into Venezuela during the Year ending the 30th of June, 1845. Exchange Six Dollars and a quarter to the Pound sterling.

ARTICLES.	Value.	ARTICLES.	Value.	ARTICLES.	Value.
dollars.		dollars.		dollars. £ ster.	
Account books, maps, musical, drawings, &c. ....	4,620	Brought forward.....	2,150,273	Brought forward.....	3,333,316
Animals, live.....	1,876	Hats and bonnets.....	31,149	Silks.....	158,560
Barrels and casks, beer...	18,846	Instruments of agriculture and art.....	16,187	Skins of animals.....	8,967
Books, printed.....	24,553	Jewellery, fine.....	13,805	Soap.....	110,813
Boots and shoes.....	6,197	Do. ditto, stills.....	4,513	Silver, manufactured.....	235
Buttress.....	1,000	Lace.....	6,297	Stills.....	223
Carriages, carts, and wheelbarrows.....	12,882	Lamps.....	1,623	Spirits.....	63,862
Cider.....	2,348	Leeches.....	1,950	Thread.....	37,816
Clothing, ready-made.....	10,711	Medicines.....	1,950	Tiles and bricks.....	2,922
Coal.....	620	Medicines and drugs.....	811,941	Timber.....	7,912
Cordage.....	10,920	Mills, sugar.....	31,473	Tobacco.....	60,801
Cottons.....	1,533,151	Musical instruments.....	7,310	Tortoiseshell and ivory.....	3,683
Earthenware.....	30,983	Ornaments for public buildings, churches, &c.....	5,521	Toys.....	1,666
Flour.....	228,795	Paint and paint-brushes.....	3,270	Walking-sticks.....	974
Furniture, house.....	13,929	Paper of all sorts.....	1,962	Wax.....	6,843
Glassware, fine.....	3,679	Perfumery.....	33,798	Wines.....	126,686
Do. ditto, common.....	26,528	Pictures, and picture-frames.....	11,117	Woolens.....	158,731
Gowns, artificial flowers, fans, &c.....	4,589	Pitch and tar.....	2,324	Watches.....	1,690
Grain, seeds, and plants.....	82,779	Printing-presses.....	2,115	Sundries*.....	6,565
Gunpowder.....	5,207	Printing-presses.....	2,872	Ditto, not specified in official returns.....	168,932
Hardware, and articles of iron.....	125,501	Provisions, groceries, &c., including oil and vinegar.....	201,506	Total.....	4,270,250
		Saddlery, harness, &c.....	2,242	Foreign gold and silver coin.....	691,377
				Grand Total.....	4,961,727
Carried forward.....	2,150,273	Carried forward.....	3,333,316		683,257

\* This item consists of confiture, pumps, playing cards, cut stone, spectacles, and steam-engines.

STATEMENT of the Total Quantity, Custom House average Valuation, and Total Value of Articles exported from Venezuela during the Year ending the 30th of June, 1845. Exchange at Six Dollars and a quarter to the Pound sterling.

EX PORTS.	Quantity.	Value.		Total Value.	
		dols.	cts.	dollars.	£ sterling.
Ashoka, various.....No.	4,433			22,032	
Bark of the mangrove-tree.....No.	.....	4	97½	470	
Cables, grass.....No.	.....	5	20	1,347	
Cattle.....do.	286	9	95½	175,819	
Cheese.....hhds.	128,484	0	6½	8,023	
Chocolate.....do.	693	0	24½	241	
Cocoa.....No.	68,100	0	0 15-16	609	
Coffee.....lbs.	7,571,170	0	14½	1,114,731	
Confiture.....do.	29,034,771	0	8 1-6	2,372,670	
Copper, old.....lbs.	9,602	0	10½	305	
Cotton.....do.	201,000	0	1	1,028	
Diridivi.....do.	1,006,616	0	8½	2,170	
Donkeys.....No.	982,600	0	1	84,579	
Drugs.....	302	12	10½	9,826	
Earthenware.....	.....	.....	.....	3,655	
Eggs, fowls.....	.....	.....	.....	500	
Fish, salt.....lbs.	372,980	0	3 1-9	431	
Goats.....No.	408	.....	.....	361	
Hammocks.....do.	83	1	53	4,030	
Hats, straw.....do.	14,734	5	50½	718	
Hides, ox.....do.	358,991	1	66½	462	
— of other animals.....do.	463,319	2	7	24,618	
Gum.....No.	138,537	0	1½	741,750	
Horns of cattle.....do.	286	69	3½	150,504	
Horned corn, and other grain.....hhds.	295,346	0	97½	965	
Indigo.....do.	130,960	0	7½	2,173	
Meat, salt.....No.	1,372	8½	40½	10,831	
Oils, vegetable.....	.....	.....	.....	8,326	
— fish.....	.....	.....	.....	115,800	
Palm.....	.....	.....	.....	8,011	
Plantains.....boat loads	27,717	1	81½	1,817	
Poultry.....No.	18,056	0	34½	50,332	
Rope, grass.....	.....	.....	.....	6,194	
Seraparrilla.....	4,940	0	16½	692	
Sheep.....	1,925	1	53½	823	
Saffron.....bottles	30	14	47	1,571	
Spirits.....barrels	105,900	0	3½	513	
Starch.....lbs.	.....	.....	.....	433	
Sugar, common brown, called "Papelon".....	.....	.....	.....	3,660	
— muscovado, and a small quantity clayed, unrefined.....hhds.	814,351	0	5½	14,517	
Sundry articles not specified in official returns.....	.....	.....	.....	44,815	
Timber for building.....	.....	.....	.....	2,698	
Tallow.....lbs.	5,120	0	3½	13,756	
Tobacco.....do.	860,058	0	12½	379	
Turtles.....	.....	.....	.....	72,672	
Vegetables.....	.....	.....	.....	2,693	
Woods, dye.....	.....	.....	.....	3,806	
Exports from the port of Cumarebo not detailed in official returns.....	.....	.....	.....	28,566	
The above are Venezuelan productions.....	.....	.....	.....	11,486	
Total.....	.....	.....	.....	5,434,778	872,764
Foreign gold and silver coin.....	.....	.....	.....	137,381	21,081
Grand Total.....	.....	.....	.....	5,592,159	894,745

COMPARISON of the Value of Imports and Exports in 1844, 1845.

Total value of Exports in 1844, 1845.....	dollars.	5,362,169	894,745
" " Imports in 1844, 1845.....	4,961,727	793,876	
Excess of Exports over Imports, or 12½ per cent.	630,432	100,869	

The prices per quantity are never given in the Venezuelan official statements, it has, therefore, been necessary to make the calculation.

and Silver Coin and  
Six Dollars and a

og.	Remarks.
	Subsequent to the 1st of July, 1844, the Duties on Ex- ports here have taken off.

£  
954,676  
894,715  
89,931

tain.

£  
161,283  
185,080  
23,797

the different Articles of  
ending the 30th of  
sterling.

L E S.	Value.
forward.....	dollars. £ ster.
.....	3,343,310
.....	198,269
.....	8,967
.....	110,813
.....	253
.....	223
.....	63,862
.....	37,816
.....	2,022
.....	7,912
.....	62,801
.....	3,653
.....	1,606
.....	971
.....	6,843
.....	156,866
.....	158,731
.....	1,606
.....	6,565
.....	168,692
.....	1,270,250
.....	688,257
.....	691,377
.....	110,020
.....	4,961,727
.....	793,877

and steam-engines.

STATEMENT of the Value of Gold and Silver in coin and bullion Imported into and Exported from Venezuela during the Year ending the 30th of June, 1845. Exchange Six Dollars and a quarter to the Pound sterling.

ARTICLES.	Amount Imported.		Amount Exported.	
	dollars.	£	dollars.	£
Gold coin .....				
Silver coin .....				
Total .....	601,377	110,620	137,381	21,981
			691,377	110,620
Excess of imports over exports in 1844, 1845..... Description of coin not classified.			353,990	88,639

Gross Return of Venezuelan, and of British and Foreign Vessels that arrived at, and departed from, the principal Ports within the Consulate-general of Venezuela during the Year ending the 30th of June, 1845.

NATIONS.	ARRIVED.		DEPARTED.	
	Vessels.	Tons.	Vessels.	Tons.
	number.	tons.	number.	tons.
Venezuela .....	814	30,560	1400	36,778
British and other foreign countries..	414	59,050	491	67,739
	1228	86,210	1891	104,517

STATEMENT of the several Amounts collected in the Ports of Venezuela during the Year ending the 30th of June, 1845, for Dues and Charges on Shipping, so far as it has been possible to ascertain the same. Exchange Six Dollars and a quarter to the Pound sterling.

DUES AND CHARGES.	Value.		DUES AND CHARGES.	Value.	
	dols.	cts.		dols.	cts.
Tonnage dues.....	23,382	51	Hospital dues at Angostura irregularly levied by a municipal regulation..	Not yet published.	
Anchorage.....	6,998	04	Mole Dues at Puerto Cabello of 1 dol. equal to 3s. 2½d. a day during period of vessels loading and discharging; also a contribution of a quarter per cent on the value of all imports and exports applied to construction and conservation of mole, aqueduct, and bathing-houses; both contributions unfairly imposed by foreign merchants.....	Not stated.	
Entrance of vessels.....	3,669	62	Amount of dues to health officers, captains of ports, government interpreters, and stamps for licence to discharge and land.....	Not stated.	
Watering.....	4,747	63			
Clearance of vessels.....	486	90			
Passports on embarkation of passengers.....	2,705	00			
Liquid houses.....	7,085	01			
Pilotage collected only at Angostura and Maracaybo.....	4,052	18			
Mole dues at Maracaybo and other ports irregularly levied by municipal regulations.....	5,023	41			
Bills of health at Maracaybo irregularly levied by the governor.....	Not stated.				
	58,148	29			

#### TRADE OF LA GUAYRA.

LA GUAYRA, the principal sea-port town of Venezuela, is situated in the province of Caracas, on the eastern shore of a small bay, and contains about 7000 inhabitants.

Vessels cast anchor in an open roadstead, exposed to the north-east wind, at a distance of from a quarter to half a mile from the wharf, where the holding ground is secure at a depth of from eight to twenty fathoms.

Pilots are not required on the entrance of vessels into this port.

The rise and fall of the tide is scarcely perceptible.

Stone, for ballast, is procured with difficulty, at a cost of from eight dollars (17. 5s. 7½d.), to twelve dollars (17. 18s. 4½d.), per barge-load of five tons.

In front of the custom-house there is a covered wharf about 300 feet in length for the embarkation and debarkation of passengers and goods, and close by on the beach is a fountain of fresh and wholesome water for the supply of vessels.

Cargoes of vessels are shipped or discharged by means of lighters carrying from four to four and a half tons.



ullion Imported into and Ex-  
F June, 1845. Exchange Six

Amount Exported.	
dollars.	£
137,381	21,981
601,377	110,620
553,990	86,029

essels that arrived at, and de-  
d of Venezuela during the Year

DEPARTED.	
Vessels.	Venezuela.
number.	tons.
1390	86,778
401	67,739
1081	104,517

of Venezuela during the Year  
on Shipping, so far as it has  
ars and a quarter to the Pound

CHARGES.	Value.
	dols. etc. \$ & c.
agostura irregularly dicial regulation...	Not yet published.
to Cabollo of 1 dol. a day during period g and discharging; our of a quarter per ue of all imports died to construction of mole, square hing-houses; both nfairly imposed by	Not ascer- tained.
nts.....	Not stated.
to health officers, ete, government in- stamps for licence d load.....	Not stated or ac- counted for in any official statement. 9,363 14 3

a, is situated in the province of  
ns about 7000 inhabitants.  
l to the north-east wind, at a  
rf, where the holding ground is

this port.

n cost of from eight dollars  
load of five tons.  
about 300 feet in length for the  
and close by on the beach is a  
vessels.  
s of lighters carrying from four

STATISTICS OF VENEZUELA.

The charge for lighterage is four dollars (12s. 9½d.) per load.  
The cost of discharging is generally paid by the shipper, but for which he is re-  
imbursed by charging ten per cent on the amount of freight, under the denomination of  
primage, five per cent of which is in fact for lighterage. The expense of loading is  
usually defrayed by the exporter.

Foreign merchandise or native produce is conveyed by porters between the wharf and  
merchants' stores, at an average charge of one riel or 4½d. a load; or, when a package is  
of such a weight or bulk as to require more than one porter, 9 cents, or 3½d. is paid to  
each man per journey.

As there is no lazaretto at this port for passengers or goods, vessels having to perform  
quarantine, anchor two or three miles to leeward of the town, and to avoid being placed  
in quarantine, a vessel must be provided with a bill of health, duly certified by a Vene-  
zuelan consul, or consul of a friendly nation.

Numerous accidents having occurred, both to passengers and goods, upon landing  
and embarking at the wharf, owing to the heavy ground swell in the roadstead, the  
municipality of this town, entered into a contract with an American engineer, to  
construct a breakwater, together with a small lighthouse at the point, and a building  
as an office for the captain of the port, for the sum of 275,000 dollars, 44,000l.

This breakwater was commenced in March, 1844, and is now rapidly drawing towards  
completion; but owing to an accumulation of sand on the inner side, washed in by the  
currents, unfortunately, it has not answered the expectations of the authorities or the  
engineer, and fresh works will have to be constructed to render it of any material or prac-  
tical benefit to trade.

Small coasting craft of from about twelve to eighteen tons' burden, are able to anchor  
within its influence.

No reduction in the charge for the shipment or debarkation of goods has as yet been  
effected.

Since May, 1839, a duty of two per cent, to be calculated on the amount of tariff  
duties, with ten per cent addition on imports into La Guayra, has been collected under  
the denomination of a port charge on entrance of vessels, over and above the port due  
of 7 cents, 2¾d., per Venezuelan ton on entrance. This is virtually a duty on imports,  
being paid by the owners or consignees of merchandise.

The proceeds are applicable to local purposes, and, at present, are exclusively devoted  
to the cost of the construction of this breakwater.

During the Venezuelan financial year, ending the 30th of June, 1844, this duty  
amounted to 14,442 dollars = 2311l.

A lighthouse due of 6 cents, 2¼d., is recovered from national and foreign merchant  
vessels entering the port of La Guayra from a foreign port with or without cargo; but it  
is not levied on vessels arriving from another port of the republic.

With the proceeds of this fund it is intended to erect a lighthouse on the Roques;  
a dangerous group of rocks about seventy-eight miles to the north-west of La Guayra,  
on which many vessels proceeding from St. Thomas and Puerto Rico, and to the United  
States and Europe, have been wrecked.

During the financial year, ending the 30th of June, 1844, the proceeds of this duty  
in La Guayra, amounted to 2140 dollars, 342l.

CARACCAS, the capital of the republic and of the province of the same name, situated  
about 3000 feet above the level of the sea, is separated from the port of La Guayra by a  
range of mountains rising abruptly from the shore, the principal communication between  
which is, at present, by means of a mule road of about five Columbian leagues in length,  
of 6666 feet each league, and 3000 feet at the highest point above the plain upon which  
Caracas stands, or 6000 feet above the sea.

A carriage road between the capital and this port for some years in the course of  
construction, has been opened since the commencement of the present year.

It is about two leagues longer than the old or mule road; and before it can be ren-  
dered safe and convenient for the general purposes of traffic, a large outlay and some  
years will be required.

Owing to its present defective state, little, or no reduction has hitherto occurred with respect to the ordinary charges for carriage by mules, since it has been opened.

Articles of furniture, or packages of such a bulk or weight, as previous to its opening could only be conveyed to Caraccas on the shoulders of men at an enormous cost, are now taken up at a very much lower rate; and also bales of goods, crates of glass and earthenware, &c., instead of requiring to be broken up and repacked in smaller parcels for conveyance by mules, are now carried up entire in carts.

Of late years the charge for the conveyance of cargoes has averaged about 1 dollar 50 cents, 4s. 9½d. per mule-load of two quintals = to about 203lbs. English; but at the present time, a bag of coffee, weighing a quintal, or equal to half a cargó, is brought from Caraccas for 31½ cents = 1s.

Besides the before-mentioned import duty of two per cent, a subsidiary duty of two per cent on imports, calculated in the same manner on goods imported into La Guayra, has been levied since July, 1839; and the proceeds of which have been exclusively applied to the construction of the carriage-road between Caraccas and La Guayra.

The proceeds of this duty during the financial year 1843-1844, amounted to 14,442 dollars = 2311l.

Besides these amounts, the sum of 40,000 dollars = 6400l. out of the national revenue has, since October, 1842, been applied to the construction of this road.

There are two daily posts between La Guayra and Caraccas, from the latter other posts are periodically despatched to different parts of the interior.

A private subscription packet sails weekly between La Guayra and Puerto Cabello. Packets with mails for the West Indies and England sail from La Guayra on the 7th and 21st of each month; whilst the mails from the West Indies and England are usually delivered at La Guayra on the 12th and 28th of each month, or on the twenty-sixth day after the packet's departure from Southampton.

Both the National Bank of Venezuela (so called) and the Caraccas branch of the British Colonial Bank, have agents at La Guayra.

**Weights and Measures.**—123 lbs. (libras) Spanish = 125 lbs. avoirdupois; 98,392 ditto = 100 ditto; 25 ditto = 1 arroba; 100 ditto = 1 quintal; 110 ditto = 1 fanega; 108 yards (varas) Spanish = 100 yards English; 3 feet (pies) Spanish = 1 vara; 12 inches (pulgadas) Spanish = 1 foot.

The English gallon is used for the admeasurement of liquids. Four gallons are considered as one arroba. Five wine-bottles as one gallon.

**Tonnage.**—About 140 Venezuelan tons = 100 tons English; about 112½ ditto = 100 tons United States; and about 134½ ditto = 100 tons French.

The total amount of port dues on vessels entering and clearing with cargo from La Guayra may be estimated at 4s. 0½d. per ton, British admeasurement.

IMPORTS into La Guayra during the Years 1840 to 1844 inclusive.

NATIONS.	1840	1841	1842	1843	1844	Grand Total of the Five Years.	Annual Average of the Five Years.
	Sterling.	Sterling.	Sterling.	Sterling.	Sterling.	Sterling.	Sterling.
	£	£	£	£	£	£	£
Great Britain, and her colonies.....	265,380	139,671	162,596	150,000	99,879	811,526	162,305
Venezuela.....	..	..	31,308	14,031	26,914	76,953	25,351
United States.....	115,942	..	84,595	69,565	81,468	370,575	94,165
Spain and her colonies.....	41,536	41,933	41,069	26,337	30,687	184,562	36,912
Hamburg.....	130,269	116,729	47,062	45,555	43,698	382,713	76,543
Bremen.....	75,765	36,342	24,678	25,998	29,136	199,949	39,989
France and her colonies.....	54,504	77,549	67,065	69,230	25,469	283,817	56,763
Denmark and her colonies.....	53,315	66,628	12,309	..	..	172,252	34,450
Sardinia.....	..	..	..	..	6,044	6,044	6,044
Holland and her colonies.....	4,635	9,111	14,205	5,862	9,482	36,969	7,393
Oldenburg.....	..	..	..	..	1,949	1,949	1,949
Hayti.....	..	308	..	..	..	308	308
<b>Total.....</b>	<b>744,486</b>	<b>602,036</b>	<b>488,358</b>	<b>490,086</b>	<b>360,253</b>	<b>2,616,119</b>	<b>523,224</b>

NATIONS

Great Britain and colonies.....	265,380
Venezuela.....	..
United States.....	115,942
Spain and her colonies.....	41,536
Bremen.....	75,765
France and her colonies.....	54,504
Denmark and her colonies.....	53,315
Sardinia.....	..
Holland and her colonies.....	4,635
Oldenburg.....	..
Hayti.....	..
<b>Total.....</b>	<b>744,486</b>

NATIONS.

British.....	265,380
Venezuelan.....	..
United States.....	115,942
Spanish.....	41,536
Hamburg.....	130,269
Bremen.....	75,765
French.....	54,504
Danish.....	53,315
Sardinian.....	..
Dutch.....	4,635
Oldenburg.....	..
Haytian.....	..
<b>Total.....</b>	<b>744,486</b>

NATIONS.

NATIONS.	Ves-	No.
	sels.	
British.....	..	25
Venezuelan.....	..	11
United States.....	..	73
Spanish.....	..	39
Hamburg.....	..	12
Bremen.....	..	8
French.....	..	21
Danish.....	..	8
Sardinian.....	..	..
Dutch.....	..	13
Oldenburg.....	..	..
Haytian.....	..	..
<b>Total.....</b>		<b>210</b>

Note.—The total number of vessels arrived at the 31st of December, 1844, was 1,000. Of these, 100 tons of British, 100 tons of United States, and 100 tons of French.

The returns for the year 1844 are not yet received, but the returns for 1843 may have discharged, a following statement given respectively, from British, United States, and French, tons, and manned by 26,000 men.

The returns, No. 2, of the number of arrivals at the port of La Guayra, in the year ending the 31st of December, 1844, are as follows:—vessels under the flag of Great Britain, 25; United States, 73; Spain, 39; Hamburg, 12; Bremen, 8; France, 21; Denmark, 8; Sardinia, ..; Holland, 4,635; Oldenburg, ..; Hayti, ..

EXPORTS.

NATIONS.	1840	1841	1842	1843	1844	Grand Total.	Annual Average.
	Sterling.	Sterling.	Sterling.	Sterling.	Sterling.		
Great Britain and her colonies.....	£ 65,781	£ 14,724	£ 34,205	£ 60,230	£ 50,014	£ 223,050	£ 45,010
Venezuela.....	..	..	..	8,961	11,229	51,713	17,238
United States.....	..	..	31,620	125,494	90,058	622,093	104,419
Spain and her colonies.....	73,941	120,003	105,702	77,554	90,240	588,431	117,686
Hamburg.....	103,426	149,574	167,647	36,750	32,679	227,814	45,663
Bremen.....	61,424	66,944	36,117	17,643	10,866	114,408	23,599
France and her colonies.....	24,546	22,900	38,534	53,921	33,720	324,480	64,896
Denmark and her colonies... ..	86,829	105,033	44,351	23,467	10,837	74,512	14,902
Sardinia.....	14,063	9,855	14,350	..	6,619	16,839	5,013
Holland and her colonies.....	3,574	6,647	..	968	138	9,389	1,988
Oldenburg.....	2,113	4,082	2,040	..	3,397	3,397	3,397
Austria.....	13,934	..	..	..	..	13,934	13,934
Hayti.....	..	82	..	..	..	82	82
<b>Total.....</b>	<b>440,571</b>	<b>601,138</b>	<b>468,656</b>	<b>406,815</b>	<b>346,002</b>	<b>2,172,782</b>	<b>434,550</b>

ARRIVALS during the Five Years ending December 31, 1844.

NATIONS.	1840			1841			1842		
	Vessels.	Venezuelan	Crews.	Vessels.	Venezuelan	Crews.	Vessels.	Venezuelan	Crews.
	number.	tons.	number.	number.	tons.	number.	number.	tons.	number.
British.....	25	5,441	299	..	..	..	31	4,589	307
Venezuelan.....	..	..	..	..	2,220	137	25	3,057	..
United States.....	66	9,713	..	85	11,595	..	80	11,551	..
Spanish.....	26	3,721	..	30	5,299	..	49	6,444	..
Hamburg.....	12	2,810	..	14	2,766	..	7	1,660	..
Bremen.....	8	2,168	..	7	1,930	..	7	1,810	..
French.....	13	2,699	..	20	5,698	..	27	4,433	..
Danish.....	17	2,632	..	31	3,363	..	6	700	..
Sardinian.....	..	..	..	1	207	..	..	..	..
Dutch.....	9	756	..	19	1,611	..	20	1,148	..
Oldenburg.....	..	..	..	..	..	..	..	..	..
Haytian.....	..	..	..	1	48	..	..	..	..
<b>Total.....</b>	<b>178</b>	<b>29,340</b>	<b>..</b>	<b>235</b>	<b>31,154</b>	<b>..</b>	<b>253</b>	<b>35,395</b>	<b>..</b>

ARRIVALS—(continued).

NATIONS.	1813			1814			Grand Total.			Annual Average.		
	Vessels.	Venezuelan	Crews.	Vessels.	Venezuelan	Crews.	Vessels.	Venezuelan	Crews for Two Years.	Vessels.	Venezuelan	Crews for Two Years.
British.....	No. 25	tons. 3,404	No. 212	No. 31	tons. 7,842	No. 347	No. 127	tons. 23,595	No. 359	No. 25	tons. 4,719	No. 280
Venezuelan.....	..	..	..	..	..	..	..	..	..	..	..	..
United States.....	73	9,744	479	71	2,336	216	60	6,570	298	29	2,193	149
Spanish.....	39	5,926	399	50	11,023	518	375	53,626	1,027	75	10,725	613
Hamburg.....	12	2,920	138	18	4,258	192	212	29,764	1,061	42	5,953	331
Bremen.....	8	1,712	69	9	2,306	95	39	14,314	339	13	2,883	165
French.....	21	3,384	211	22	4,551	251	111	9,932	461	8	1,986	182
Danish.....	8	1,114	97	11	2,371	109	73	5,182	266	15	4,034	217
Sardinian.....	..	..	..	..	..	..	..	..	..	..	..	..
Dutch.....	13	850	125	14	518	106	75	3,889	231	15	1,896	103
Oldenburg.....	..	..	..	1	158	6	1	138	6	1	158	116
Haytian.....	..	..	..	..	..	..	..	..	..	..	..	..
<b>Total.....</b>	<b>210</b>	<b>29,642</b>	<b>1848</b>	<b>265</b>	<b>41,648</b>	<b>2533</b>	<b>1111</b>	<b>173,179</b>	<b>4401</b>	<b>223</b>	<b>34,036</b>	<b>2200</b>

Note.—The total number of crews of British vessels that arrived at La Guayra during the Quinquennium, ending the 31st of December, 1844, was 1361, and the yearly average 260.

100 tons. { United States ditto } are equal to about { 140 } tons, Venezuelan admeasurement.  
 { French admeasurement. } { 114 } { 1844 }

The returns for the years 1840, 1841, 1842, and 1843, only include vessels arriving from British and foreign ports, but the return for 1844 includes all vessels that arrived at La Guayra from other parts of the republic, at which they may have discharged a part of their inward cargoes, as well as those arriving from British or foreign ports. The following statement gives the number of arrivals, with the amount of Venezuelan tonnage and number of crews. The respective, from British ports only, during the year 1844: Twenty-five vessels of the burden of 5779 Venezuelan tons, and manned by 261 seamen.

The returns, No. 2, of British and foreign trade, transmitted annually from this vice-consulate to her majesty's legation at Caracas, and from which this statement has been compiled, do not contain any particulars relating to vessels, ending the 31st of December, 1841, as such details have been principally included under the head of "Danish" St. Thomas and this port.

DEPARTURES, ending the 31st of December, 1844.

NATIONS.	1840			1841			1842		
	Vessels.	Venezuelan	Crews.	Vessels.	Venezuelan	Crews.	Vessels.	Venezuelan	Crews.
	number.	tons.	number.	number.	tons.	number.	number.	tons.	number.
British.....	25	5,441	208	12	2,229	137	29	4,208	2103
Venezuelan.....	57	8,301	..	70	10,157	..	80	11,663	..
United States.....	34	4,970	..	40	5,530	..	52	6,061	..
Spanish.....	15	3,985	..	21	4,502	..	10	2,288	..
Hamburg.....	6	1,773	..	5	1,387	..	8	2,273	..
Bremen.....	22	3,684	..	32	6,125	..	24	4,230	..
French.....	13	1,251	..	16	1,621	..	6	888	..
Danish.....	1	126	..	1	207	..	..	..	..
Sardinian.....	8	595	..	13	1,002	..	17	1,197	..
Dutch.....	..	..	..	..	..	..	..	..	..
Oldenborg.....	3	651	..	1	48	..	..	..	..
Austrian.....	..	..	..	..	..	..	..	..	..
Haytian.....	..	..	..	..	..	..	..	..	..
Total.....	184	30,777	..	220	33,904	..	243	35,901	..

DEPARTURES—(continued).

NATIONS.	1843			1844			Grand Total.			Annual Average.		
	Ves-	Vene-	Crews.	Ves-	Vene-	Crews.	Ves-	Vene-	Crews	Ves-	Vene-	Crews for Two
	sels.	zuelan		sels.	zuelan		sels.	zuelan	for Years.	sels.	zuelan	Years.
British.....	No. 27	tons. 3,739	No. 223	No. 34	tons. 7,862	No. 348	No. 127	tons. 23,530	No. 571	No. 25	tons. 4,708	No. 200
Venezuelan.....	11	1,192	88	18	1,739	153	46	5,124	241	15	1,708	150
United States.....	73	9,744	497	68	10,599	526	384	50,404	1005	70	10,993	503
Spanish.....	36	4,870	368	56	8,018	632	227	31,004	1000	45	6,393	500
Hamburg.....	12	2,920	138	16	3,223	169	74	17,418	307	13	3,483	133
Bremen.....	8	1,712	69	9	2,300	95	36	6,451	164	7	1,800	82
French.....	21	3,384	241	19	3,840	215	118	21,263	456	24	4,253	228
Danish.....	8	1,114	97	10	2,058	99	53	6,932	196	11	1,386	88
Sardinian.....	..	..	..	2	314	24	4	647	24	1	245	24
Dutch.....	13	856	125	14	518	106	65	4,258	231	13	852	115
Oldenborg.....	..	..	..	1	158	6	1	158	6	1	158	6
Austrian.....	..	..	..	..	..	..	3	651	..	3	651	..
Haytian.....	..	..	..	..	..	..	1	48	..	1	48	..
Total.....	209	29,540	1828	247	41,735	2,373	1,103	171,917	4201	221	34,383	2100

Note.—The total number of crews of British vessels that departed from La Guayra during the Quinquennium ending the 31st of December, 1844, was 1206, and the yearly average was 251.

100 tons. { British register. } are equal to about { 140 } tons, Venezuelan admeasurement.  
 { United States ditto. }  
 { French admeasurement. }  
 { 112 }  
 { 134 }

The returns for the years 1840, 1841, 1842, and 1843, only include vessels departing to British and foreign ports; but the return for 1844 includes all vessels that departed from La Guayra in other ports of the republic, at which they may have taken in a part of their outward cargoes, as well as those proceeding to a British or foreign port. The following statement gives the number of departures of vessels, and the amount of Venezuelan tonnage to British ports, only during the year 1844: Twenty-five vessels of the burden of 5770 Venezuelan tons.

The returns, No. 2, of British and foreign trade, transmitted annually from this vice-consulate to her majesty's Legation at Caracas, and from which this statement has been compiled, do not contain any particulars relating to the number of departures of Venezuelan vessels, the amount of tonnage, or the number of their crews, during the two years, ending the 31st of December, 1841, as such details have been principally included under the head of "Danish" shipping, vessels sailing under the Venezuelan flag having been chiefly employed during that period in the trade between St. Thomas and this port.

OBSERVATIONS.—The import and export trade of Great Britain is almost exclusively confined to the port of Liverpool.

It is supposed that about a quarter of the total amount of British goods imported into La Guayra, are on account of German houses; they also import linens and haizes, but not so large an amount as cottons.

British capital enters into these speculations.

The principal British mercantile firms of La Guayra are in the practice of charging on consignments of goods from twelve to twelve and a half per cent, for commission, guarantee on sales, warehouse, collection, &c., and returns of proceeds are made at ten months.

IMPORT T...  
31st of...  
Exchan...  
Sterling

NATIONS.

British.....
Venezuelan.....
United States.....
French.....
Hamburg.....
Spanish.....
Danish.....
Bremen.....
Swedish.....
Sardinian.....
Dutch.....
New Granada.....
Santo Domingo.....
Oldenborg.....
Lubeck.....

Total.....  
Total invoices va...  
ports in 1844, f...  
specie.....  
Increase in the inv...  
of imports in 184...  
cent exclusive o...

EXPORT TRADE

British.....
Venezuelan.....
United States.....
French.....
Hamburg.....
Spanish.....
Danish.....
Bremen.....
Swedish.....
Sardinian.....
Dutch.....
Oldenborg.....
Lubeck.....

Total.....  
Increase...  
TONNAGE, and...  
the Port of

COUNT

British.....
French.....
Venezuelan.....
United States.....
Dutch.....
New Granada.....
Total.....







VALUE of Merchandise Imported at the Port of Angostura from various Countries, during the Year ending the 31st of December, 1844.

UNDER WHAT FLAG IMPORTED.	FROM WHAT COUNTRY AND PORTS BROUGHT.	Invoice Value of Cargoes in Pound Sterling.	
		£ s. d.	£ s. d.
British.....	British colonies.....	685 8 0	5,313 14 7
Venezuelan.....	British colonies.....	4028 6 7	
French.....	France and colonies.....	1440 19 0	1,676 2 3
Venezuelan.....	French colonies.....	235 3 3	
Danish.....	Denmark and St. Thomas.....	663 6 0	0,105 10 5
Venezuelan.....	Island of St. Thomas.....	5502 4 5	
United States.....	United States.....	96 9 0	4,546 12 0
Venezuelan.....	New York.....	4450 3 0	
Hamburg.....	Hamburg.....	2273 5 0	2,273 5 0
Bremen.....	Bremen.....	1571 8 0	
Venezuelan.....	Bremen.....	1244 1 9	2,818 9 9
Grand total.....	....	....	

GROSS RETURN of the British and Foreign Trade at the Port of Maracaibo during the Year ending December 31, 1844.

NATIONS.	ARRIVED.				DEPARTED.			
	Vessels.		Crew.		Vessels.		Crew.	
	No.	Tonnage.	No.	Invoice Value of Cargo.	No.	Tonnage.	No.	Invoice Value of Cargo.
British.....	14	2083	110	£ 16,089	14	2632	115	£ 13,496
French.....	1	173	..	1,884	1	173	..	16
Venezuelan.....	12	1300	..	27,899	28	2476	..	22,043
United States.....	21	3207	..	28,214	22	3484	..	44,082
Dutch.....	7	598	..	2,458	9	600	..	2,223
Danish.....	1	131	..	11	1	131	..	517
Sardinian.....	1	185	..	2,790	1	185	..	2,515
Bremen.....	..	..	..	..	1	68	..	1,646
Hamburg.....	1	120	..	42	1	38	..	57
Mexican.....	..	..	..	..	..	..	..	..
New Granadian.....	..	..	..	..	..	..	..	..
Total.....	58	7817	110	79,387	78	9187	115	86,395

PORTO CABELLO.—There arrived at this port, in 1844, from various parts, thirty-two British vessels, 5455 tons, 337 men; invoice value of cargoes, 337,778*l.*: value exported by these vessels, 44,733*l.* The latter consisted chiefly of copper ore, coffee, some cotton, and cattle. There was a falling off this year in the amount of imports, 6645*l.*; and in the exports, of 12,401*l.* of copper ore, the last shipment was made in June, since which the mines, for the present, have been abandoned. The increase in the exportation of coffee, is about 600 tons. The falling off in the export of cotton is nearly 6000 quintals; the low prices in Europe, and the contributions levied on its export for Venezuelan local objects, check the cultivation. The same remark applies to indigo.

Articles exported from Porto Cabello, in 1844:—copper ore, 505 tons; coffee, 11,032 quintals; cotton, 3759 packs of 100 lb.; fustic, 539 tons; sugar (Muscovado), 471 quintals; hides, 1919; bark, forty-four tons; lignumvitæ, ten tons; dividivi, ten tons; cedar logs, seventy-one tons.

The decrease may be attributed to the following causes, viz.:—the falling off in the amount of imports, 6645*l.*; and in the exports, of 12,401*l.* of copper ore, the last shipment was made in June, since which the mines, for the present, have been abandoned. The increase in the exportation of coffee, is about 600 tons. The falling off in the export of cotton is nearly 6000 quintals; the low prices in Europe, and the contributions levied on its export for Venezuelan local objects, check the cultivation. The same remark applies to indigo.

## CHAPTER VII.

## CUSTOMS' REGULATIONS—TARIFF OF DUTIES—FINANCES OF VENEZUELA.

*Ports of Import and Export.*

ARTICLE I. The following ports are hereby declared to be open for the purposes of importation and of exportation :

Angostura in the province of Guayana; Cumana, and Carupano in the province of Cumana; Barcelona in the province of Barcelona; La Guayra in the province of Caracas; Puerto Cabello in the province of Carabobo; La Vela in the province of Coro; and Maracaybo in the province of Maracaybo.

II. The undermentioned ports are hereby declared to be open, only for the importation of goods for their own consumption, and for exportation: Pampatar and Juan Greigo in the province of Margarita, and Guayra and Maturin in the province of Cumana.

III. The sub-custom-house established at the shipping station of Gaza is hereby opened for the purposes of exportations to foreign countries, and at this station may be despatched all vessels desirous of loading at places from the Port of Angostura into the said station and on either side of the Orinoco.

IV. The custom-houses which are limited to despatch goods for the consumption of the port at which they are situated, may not grant permits for the conveyance of goods to other places.

§ The custom-house of Guayra is hereby excepted from this provision; and on the contrary, is empowered to grant permits for the conveyance of foreign goods to places not open to trade which communicate by rivers with the Gulf of Paria.

V. The executive government is hereby empowered to continue open for the purposes of exportations any of the ports which it may think proper of those that are closed by the present law.

VI. The law of the 22nd of April, 1839, respecting the ports open to trade in Venezuela is hereby repealed.

## TARIFF OF CUSTOMS' DUTIES.

The modifications made in 1841, and still in force in the customs' tariff of Venezuela, were unfavourable to commerce. The basis of duty on goods not admitted free, is an *ad valorem* duty of thirty per cent: the importation of salt, cocoa, sugar, and molasses, is prohibited; the importation of spirits, extracted from sugar-cane, unless imported in bottles, is likewise prohibited. There are many articles subject to a specific duty; besides the import duty of thirty per cent, there is also levied ten per cent, calculated upon the amount of the duties, which raises the duty, *de facto*, to thirty-three per cent.

All duties on exports from the ports of the republic cease.

CLASS I. The following articles are admitted free from duty:—

Bricks, bran, moulds for sugar mills, living animals of all kinds, ploughs, peas, rice, oats, scarfs for the use of churches, drills, casks and barrels, pumps of wood or iron for irrigation, coal, carts or waggons, wheelbarrows, surplices and other garments for priests, collections or books of music or drawings, and paper prepared for music or drawings, columns of all kinds for buildings, iron cooking stoves, jackets, staves, juniper berries, baggage of passengers, statues of all sorts, copper or iron sugar or still boilers, Dutch ovens, beans, engravings, mathematical or other scientific instruments, boats of iron or wood set up or in pieces, lentils, parts of sugar mills, printed books and maps, files, Indian corn, apples, cotton gins, machines for dredging, mining, spinning, weaving, and shelling corn, steam engines, gold and silver, pans of copper, brass, or zinc, printing paper, potatoes, carriage and cart wheels, seeds, brushes.



ARTICLES.		Cents.	ARTICLES.		Cents.
	number.			number.	
Ribbons of silk and satin, up to three quarters of an inch	100 varas	48	Cinnamon, fine	lb.	75
" " up to one inch	do.	62	" common	do.	6
" " above one inch	do.	150	Wax bleached	do.	8
" of gauze, up to two inches in width	vara	3	" unbleached	do.	4
" " up to three inches wide	do.	4 1/2	Locks, &c. of copper	doz.	360
" " up to five inches	do.	9	" iron	do.	150
Silk, corded, for embroidering	lb.	150	Strings for musical instruments	gross	75
Silk neckerchiefs, small	doz.	250	Bridle bits of steel	each	100
" large	do.	400	" writing	do.	150
Shawls of silk and wool, up to four quarters	vara	20	Fruits, dried, not specially rated	lb.	4
Caps of silk	do.	120	Gunz	each	150
Gloves of silk	do.	50	Flour (wheat) in barrels of from seven to eight arrobas	do.	400
Silk stuffs, or silk partially mixed with cotton, up to two-thirds wide, and gauzes of silk, (proportionate duties for greater widths)	vara	25	Malt, barley, and potato flour	freq.	100
Silk or gauze, &c., handkerchiefs	doz.	250	Hats, beaver	do.	50
Tulle, lace, up to four quarters in width (proportionate duties for greater widths)	vara	50	" silk	lb.	50
Silk, sewing	lb.	100	Glue	do.	18
			Marble, rough	do.	50
			Mortars, of marble, glass, or alabaster, each	do.	25
			" of wood	do.	100
			Wafers	lb.	50
			" writing	do.	100
			Paper hangings	100 varas	100
			" ruled	do.	200
			Whetstones	doz.	100
			Grinding hones	each	100
			Slates, not otherwise rated	doz.	150
			Slates for houses	do.	200
			Pens	gross	75
			Sago	lb.	4
			Tallow	quintal	200
			" prepared	do.	400
			Cider, in bottles	doz.	80
			" in casks	arroba	50
			Tobacco (llavauna)	lb.	10
			" cigars	1000	300
			" cigars from Virginia, St. Domingo, or Porto Rico	do.	200
			" same quality in leaf	quintal	600
			Snuff	lb.	50
			Ink, writing	do.	20
			Ten	do.	50
			Wine, viz., burgundy, champagne, madeira, or port, in bottles	doz.	300
			" ditto, ditto, ditto, in casks	arroba	200
			Vinegar, in bottles	doz.	100
			" in casks	arroba	50

Boots for men, the pair, one dollar; boots for boys, the pair, seventy-five cents; pitch, the quintal, one dollar; beer, in bottles, the dozen, eighty cents; beer, in other vessels, arroba, fifty cents; brooms, of all sorts, the dozen, fifty cents; pepper, the quintal, three dollars; slates, each, six cents; white pine boards, the 1000 feet, four dollars; pitch pine boards, the 1000 feet, six dollars; shoes for men, the pair, thirty cents; shoes for women, the pair, twenty cents; shoes for children, the pair, six cents.

## FINANCES OF VENEZUELA.\*

	dollars	cts.	£	s.	d.
Home department	1,073,748	55	171,799	15	5
Finance department	1,150,656	00	184,184	19	3
Foreign affairs	32,400	00	5,184	0	0
War	575,359	29	92,057	10	0
Navy	91,291	48	14,606	12	10

Total expenditure . 2,923,455 32 = 467,752 17 6

The actual expenditure of the republic, in 1846-1847, will not greatly exceed the official estimates of its income for the same period; namely, 2,076,202 dollars 68 cents, equal to 332,192*l.* 8*s.* 7*d.*

In these estimates are included the sum of 220,000 dollars, equal to 35,200*l.*, for

\* The exchanges have been calculated at the rate of six dollars and a quarter to the pound sterling.

C O L U M N S.	Cents.
.....lb.	75
.....do.	6
.....do.	8
.....do.	4
.....doz.	300
.....do.	150
.....gross	75
.....each	100
.....do.	100
.....dially rated.....lb.	4
.....each	150
.....brels of from seven to	400
.....do.	400
.....into four.....freq.	100
.....do.	50
.....lb.	4
.....do.	16
.....do.	50
.....do.	25
.....lb.	100
.....do.	50
.....do.	100
.....100 Varas	100
.....do.	150
.....do.	250
.....doz.	100
.....each	100
.....rated.....doz	150
.....do.	100
.....gross	75
.....lb.	4
.....quintal	200
.....do.	400
.....do.	50
.....arroba	50
.....lb.	10
.....gars.....1000	300
.....Virginia, St. Domingo,	200
.....do.	200
.....by la leaf.....quintal	200
.....do.	50
.....do.	20
.....do.	50
.....y, champagne, maderia,	300
.....doz.	200
.....ditto, in casks.....arroba	100
.....doz.	100
.....arroba	50

payment of a year's dividend on the Anglo-Venezuelan loan; and furthermore, 20,000 dollars, equal to 3200*l.*, for the payment of a year's dividend on the new Venezuelan bonds, issued in part payment of Mr. M'Intosh's claim.

The usual power to apply surplus revenue to the redemption of the foreign debt, of which the executive government was deprived last year, has not been granted to it by the present law; and looking at the increasing jealousy and prejudice against foreigners in Venezuela, I doubt much if this power will be again conferred upon the executive.

However, the usual amount for the gradual redemption and payment of the dividends on the home debt, namely 152,850 dollars, equal to 24,456*l.*, has been allowed; and, as many members of congress are holders of the stock of this debt, there is no likelihood of the power or means for its redemption being diminished or withdrawn by congress.

The revenue from customs' duty, the chief resources, and the mine revenues, are estimated as equal to the expenditure, as Venezuela has hitherto maintained her public credit.

CHAPTER VIII.

MARITIME TRADE OF THE REPUBLIC OF ECUADOR, THROUGH ITS ONLY PORT OF GUAYAQUIL, FOR THE YEAR ENDING THE 31ST OF DEC., 1844.

At this port the whole trade of the year has been less than that of the preceding, owing to the continuance of the yellow fever, and to a failure in the crop of cocoa.

The fever kept away from the port many of the traders of the interior, where the chief part of the merchandise imported is consumed, and to the same cause may be attributed the smaller number of British and other foreign vessels that have entered, as besides the risk of the epidemic, they are subjected to quarantine in the other ports of the coast when proceeding from this; national vessels, therefore (the crews of which having undergone the disease are not supposed to be any longer exposed to it), have had a larger portion of the trade of last year.

Of the other exports it is only in cotton that there is much difference.

1843—Cocoa exported.....	lb.	£
1844	15,398,970	170,433
1843	8,595,500	105,788
1844—Cotton exported.....	60,000	1,520
1844	256,550	4,918

NAVIGATION.

N A T I O N S.	ENTERED.			DEPARTED.	
	Vessels.	Tons.	Value.	Vessels.	Value.
	number.	number.	£ s.	number.	£ s.
1843 Ecuadorian.....	95	2,401	49,632 0	95	23,706 0
„ British.....	10	2,341	30,130 4	10	43,538 3
„ Other foreign.....	88	9,704	129,871 0	88	175,488 0
Total.....	193	14,636	218,263 4	193	247,432 3
1844 Ecuadorian.....	80	4,128	69,502 0	89	59,641 0
„ British.....	2	365	7,321 6	2	8,892 2
„ Other foreign.....	76	10,225	125,320 0	76	137,400 0
Total.....	158	14,718	202,103 6	167	196,194 2

Of the merchandise imported during the last year there has been a falling off in European manufactures, principally of the finer qualities of cotton, and woollen, and of silks, owing to the continuance of the *mourning* which the people have been kept in by

the pair, seventy-five cents; beer, in other men, fifty cents; pepper, the boards, the 1000 feet, four men, the pair, thirty cents; the pair, six cents.

s.	£	s.	d.
5	=	171,799	15 5
0	=	184,184	19 3
0	=	5,184	0 0
9	=	92,057	10 0
8	=	14,606	12 10
2	=	467,752	17 6

, will not greatly exceed the 2,076,202 dollars 68 cents,

dollars, equal to 35,200*l.*, for and a quarter to the pound

the ravages of the epidemic, but the importation of liquors and articles of consumption for the table (chiefly Spanish) have been unprecedented.

It was decreed, in 1845, to augment and encourage the ship-building establishment at Guayaquil, by exempting all vessels built there from tonnage and anchorage dues, and the partial reduction of the duties on merchandise imported by such vessels. Foreign vessels to pay four reals, or about two shillings per ton; and every vessel of 50 tons, 8 dollars; from 50 to 100 tons, 14 dollars; from 100 to 150 tons, 16 dollars; from 150 to 200 tons, 20 dollars; from 200 to 250 tons, 22 dollars; from 250 to 300 tons, 24 dollars; from 300 to 400 tons, 26 dollars; from 400 to 500 tons, 28 dollars; above 500 tons for every 100 tons, 2 dollars. Value of a dollar about 4s. 3d.

## CHAPTER IX.

### STATISTICS OF PERU.

WE are unable to bring forward any regular account of the statistics of Peru. The uncertain, ignorant, anarchical character of the government, has prevented any systematic returns being made; notwithstanding that such returns are insisted upon being prepared by the republican constitution of the state: it is not, however surprising, that this constitutional law should, like the constitution itself, become a nullity. A people which could have endured the absolutism of a Gamara as president, is certainly not yet intelligently educated for self-government, nor for an appreciation of a comprehension of true civil liberty, or of sound commercial and fiscal legislation.

The effects of such an unprepared state for self-government, have been a course of pernicious administration, in regard to national industry and trade.

President Gamara established monopolies, and constantly interfered with the regular course of labour, enterprise, and trade.

He caused the shops and trades to cease their occupations, while his national guards, as he called them, were drilling; in order that those who did not belong to that body, especially foreigners, might be deprived of profiting by the hours when the national guards were acting as soldiers.

The coin was debased by alloy in various degrees. Foreigners, and especially British merchants, have suffered greatly by this debased coin. Exclusive of this, forged coin is prevalent; and valueless base metal is abundantly circulated.

*False coin* has even been issued, as is well known, from the public mints, as well as by private forgers.

*Monopolies* of the Guano trade, saltpetre, tobacco, salt, &c., were favourite schemes adopted by Gamara, and unfortunately since he has ceased to rule, a more enlightened spirit does not appear to direct the administration.

One person obtained a monopoly of the exclusive export of copper bars from

the mines of  
Peruvian coast

By a decree  
composed of a  
trade; the obj  
artizans who m  
guild, to subje  
loans and milit

guilds are resp  
On the 14th  
liam Wheelwri  
vessels propell  
and in the ports

The time fo  
when any of M  
the *Peru* actual  
September the s  
Both vessels en  
these, the *Peru*,

—(See Pacific S  
The governm  
of October, to t  
facilitate, by all  
only port of Boli  
established, free

In order to s  
following  
RETURN of the Va  
ported into Pe  
Exchange of 4

YEARS.	Value
1781	dollars 111,5
1782	566,5
1783	65,5
1784	1,094,0
1785	2,318,4
1786	6,136,0
1787	3,870,2
1788	1,537,9
1789	1,409,1
1790	2,287,9
1791	1,957,5
1792	2,147,9
1793	2,809,4
1794	1,969,6
1795	1,888,7
Totals.....	30,360,04
Annual Aver- age Amount	2,024,00

NOTE.—In the amount of  
the Philippine Islands



the mines of Lima. Foreigners were by a decree prohibited from fishing on the Peruvian coasts, under the penalty of confiscating their vessels.

By a decree dated the 29th of July, 1840, guilds of trades were established, to be composed of all individuals who shall exercise in Lima any craft or manufacturing trade; the object of the formation of these guilds was by compelling foreign artisans who may exercise any craft or trade in Lima, to become members of a guild, to subject them, under the plea of municipal regulations, to the same forced loans and military exactions, and requisitions to which the native members of such guilds are respectively subjected.

On the 14th of August, 1841, the government of Peru granted to Mr. William Wheelwright, for a period of ten years, the exclusive privilege to navigate vessels propelled by steam, or by any other mechanical power, along the coasts and in the ports of Peru.

The time for the duration of this privilege is to be counted from the period when any of Mr. Wheelwright's steam-vessels arrived in the Pacific; and of which the *Peru* actually arrived at the Chilean port of Talcahuano, on the 21st of September the same year; another, the *Chile*, arrived on the 5th of October. Both vessels entered Valparaiso on the 15th of that same month, and one of these, the *Peru*, arrived at Callao on the 3rd of the following month of November. —(See Pacific Steam Navigation hereafter.)

The government of Bolivia also addressed an order, under date of the 15th of October, to the governor of the littoral province of La Mar, directing him to facilitate, by all means in his power, the despatch of the steam vessels at the only port of Bolivia, La Mar or Cobija, and to allow of pontoons being thereat established, free of all duties, for the deposit of coals.

TRADE AND NAVIGATION OF PERU.

In order to show the progress or decline of trade in Peru, we introduce the following

RETURN of the Value, free on board at Cadiz, of Spanish and Foreign Productions imported into Peru in each Year from 1781 to 1795, both inclusive.—Calculated at the Exchange of 48d. per Dollar.

YEARS.	Value of Spanish Produce.			Value of Foreign Productions.			Total Value.		
	dollars	cts.	£ s. d.	dollars	cts.	£ s. d.	dollars	cts.	£ s. d.
1781	111,952	7	22,200	309,230	4	61,846	424,183	3	84,830
1782	566,218	1	113,43	638,333	3	126,687	1,199,653	4	239,030
1783	635,295	7	139,059	1,049,341	4	209,809	1,744,644	3	348,928
1784	1,020,444	1	204,086	2,073,530	4	415,706	3,003,961	5	618,792
1785	2,318,448	1	463,089	3,727,207	4	748,453	6,945,715	5	1,209,143
1786	6,136,067	4	1,237,313	7,630,691	7	1,526,136	13,766,749	3	2,753,349
1787	3,870,200	7	774,040	2,911,898	1	382,379	6,792,059	1	1,358,419
1788	1,537,984	0	311,580	1,193,066	7	238,815	2,751,967	1	530,303
1789	1,269,106	5	241,839	1,460,226	3	292,045	2,669,423	0	533,884
1790	2,267,962	4	459,592	2,465,499	2	493,069	4,703,461	0	952,627
1791	2,147,970	3	391,509	2,226,310	1	445,262	4,183,850	0	836,771
1792	1,957,545	7	391,509	3,368,313	7	501,792	4,636,384	4	931,206
1793	2,869,437	3	561,891	3,163,822	3	632,764	5,973,270	7	1,194,655
1794	1,963,645	5	393,029	1,668,804	5	332,718	3,633,240	4	726,648
1795	1,885,751	52	327,700	1,112,239	0	282,447	3,100,999	6	620,196
Total.....	30,360,044	6	6,072,004	31,434,058	7	6,886,928	64,779,767	5	12,939,934
Annual Average Amount	2,024,003	0	404,800	2,290,641	0	466,462	4,319,980	0	863,993

NOTE.—In the amount of importations of foreign goods is included the amount of goods imported from China and the Philippine Islands

## EXPORTS.

RETURN of the Value, free on board at Callao, and Amount of Money and other Productions of Spanish America, exported from Callao in each Year from 1781 to 1795 both inclusive.—Exchange 48s. per dollar.

YEARS.	Amount of Money.		Value of other Productions.		Total Value.	
	dollars cts.	£ s. d.	dollars cts.	£ s. d.	dollars cts.	£ s. d.
1781						
1782	443,596 0	89,661 4 0	117,766 7	23,553 7 6	561,067 5	112,313 16 6
1783	16,152,916 4	3,230,383 6 0	968,296 2	199,654 1 0	17,121,269 6	3,424,245 7 0
1784	7,141,325 2	1,428,865 1 0	732,587 4	146,517 10 0	7,877,912 6	1,575,582 11 0
1785	8,285,059 7	1,657,131 17 6	882,807 1	176,961 4 6	9,168,477 0	1,848,653 4 0
1786	4,518,246 3	903,639 5 6	906,922 0	181,291 6 0	5,424,268 3	1,084,534 13 0
1787	5,463,574 1	1,092,724 12 6	579,160 2	115,832 1 0	6,043,133 3	1,208,626 13 6
1788	2,439,945 6	487,989 3 0	323,080 0	104,616 0 0	2,972,575 6	594,515 3 6
1789	5,226,387 2	1,044,077 9 0	448,695 1	89,419 0 6	5,668,492 3	1,133,690 9 6
1790	4,962,698 5 1/2	992,539 14 9	736,891 7 1/2	147,378 7 1/2	5,699,590 5 1/2	1,139,218 3 7 1/2
1791	8,285,940 4 1/2	1,657,168 2 1/2	958,111 7 1/2	191,922 5 3	9,210,051 6 1/2	1,848,199 7 4 1/2
1792	4,509,318 3	911,863 13 6	1,613,136 6	328,626 3 0	6,403,449 1	1,249,699 16 6
1793	5,017,914 5 1/2	1,003,562 18 7 1/2	498,659 6	99,731 19 0	5,516,474 3 1/2	1,109,991 17 10 1/2
1794	6,469,323 3 1/2	1,292,064 13 10 1/2	162,592 0	32,560 8 0	6,632,275 3 1/2	1,324,655 1 10 1/2
1795						
Total.....	78,995,760 7	15,799,143 3 6	9,154,350 7	1,830,997 19 6	88,159,849 6	17,630,169 3 0
Annual Average Amount.)	5,266,384 0	1,053,276 12 0	610,301 0	122,600 0 0	5,876,723 0	1,173,311 12 0

NOTE.—In the annual amount of the exports is included the amount of the money exported to Chilo and the Philippine Islands; and also the amount of the money exported on account of the royal treasury. On account of the war, neither money, nor produce, was exported to Europe from 1779 to 1782, both inclusive; and only a very inconsiderable amount in 1783, which will account for the large amount in 1784. Subsequent to the year 1793, shipments of coa and bark were effected direct from Guayaquil in Cadiz, which will account for the falling off in the amount of produce exported from Peru during the years 1794 and 1795.

AN Approximate Calculation of the Value of European, United States, and Asiatic Produce and Merchandise Imported into Peru and Chili, in 1837.

COUNTRIES WHENCE IMPORTED.	VALUE OF IMPORTS.					
	Peru.		Chilo.		Peru and Chilo.	
	dollars	£	dollars	£	dollars	£
Great Britain.....	4,500,000	900,000	3,500,000	700,000	8,000,000	1,600,000
France.....	650,000	130,000	550,000	110,000	1,200,000	240,000
Germany, including merchandise of Russia, Holland, and Belgium.....	350,000	70,000	400,000	80,000	750,000	150,000
Italy.....	150,000	30,000	50,000	10,000	200,000	40,000
Spain and her dominions.....	300,000	60,000	300,000	60,000	600,000	120,000
United States.....	1,100,000	220,000	1,000,000	200,000	2,100,000	420,000
" (from Canton and Manila)	270, 00	54,000	230,000	46,000	500,000	100,000
Total.....	7,320,000	1,461,000	5,230,000	1,056,000	13,250,000	2,650,000
Distribution of the Imports into Peru between the States of North and South Peru.						
	North Peru.		South Peru.		North and South Peru.	
	dollars	£	dollars	£	dollars	£
Great Britain.....	3,000,000	600,000	1,500,000	300,000	4,500,000	900,000
France.....	400,000	80,000	250,000	50,000	650,000	130,000
Germany.....	275,000	55,000	75,000	15,000	350,000	70,000
Italy.....	100,000	20,000	50,000	10,000	150,000	30,000
Spain.....	250,000	50,000	50,000	10,000	300,000	60,000
United States.....	900,000	180,000	200,000	40,000	1,100,000	220,000
" (from Canton and Manila)	240,000	48,000	50,000	10,000	270,000	54,000
Total.....	5,115,000	1,023,000	2,175,000	435,000	7,320,000	1,461,000

STATEMENT of the Total Value of Exports from Peru, distinguishing the Country of Production in the Year 1837.

DESCRIPTION.	Value of Exports.	
	dollars.	£
Produce of Peru or Bolivia exported to Europe and the United States.....	7,327,548	1,465,580
Produce of the States of the Equator, New Granada, and Central America, on account of European, Asiatic, and United States importations into Peru.....	239,820	51,964
Total.....	7,567,368	1,517,544

ount of Money and other Produc-  
n each Year from 1781 to 1795

Productions.		Total Value.	
£ s. d.	dollars cts.	£ s. d.	
3,533 7 6	501,667 5	112,313 10 6	
1,654 1 0	17,131,300 6	3,424,245 7 0	
5,517 10 0	7,877,912 6	1,573,382 11 0	
7,561 4 6	11,198,477 0	1,783,693 4 0	
1,301 6 0	5,434,264 3	1,084,354 13 6	
8,332 1 0	6,943,133 3	1,208,658 13 6	
4,016 0 0	3,972,575 6	594,515 3 0	
9,019 0 0	3,668,482 3	1,133,060 9 6	
2,378 7 10	3,599,359 51	1,132,315 3 7	
1,822 5 3	9,210,651 63	1,848,150 7 4	
6,626 3 0	6,203,149 1	1,210,650 15 6	
9,231 19 0	3,546,474 3	1,169,204 17 10	
2,590 8 0	6,823,275 3	1,341,655 1 10	
9,307 19 6	88,156,849 6	17,638,109 3 0	
22,600 0 0	5,876,733 0	1,175,341 19 0	

of the money exported to China and the Phil-  
of the royal treasury. On account of the war,  
both inclusive; and only a very inconsiderable  
equivalent to the year 1793, shipments of coca and  
for the falling off in the amount of produce

n, United States, and Asiatic Pro-  
n and Chili, in 1837.

OF IMPORTS.

Chile.	Peru and Chile.	
£	dollars	£
100,000	700,000	1,600,000
50,000	110,000	240,000
100,000	80,000	750,000
50,000	10,000	200,000
100,000	45,000	300,000
100,000	200,000	2,100,000
100,000	40,000	500,000
30,000	1,186,000	13,250,000
30,000		2,650,000

into Peru between the States of North and  
South Peru.

South Peru.	North and South Peru.	
£	dollars	£
100,000	300,000	4,500,000
50,000	50,000	650,000
75,000	15,000	330,000
50,000	10,000	160,000
50,000	10,000	300,000
100,000	40,000	1,100,000
50,000	10,000	270,000
175,000	435,000	7,320,000
		1,463,000

Peru, distinguishing the Country of  
1837.

Value of Exports.	
dollars.	£
7,327,548	1,463,589
299,820	51,561
7,587,368	1,517,173

STATISTICS OF PERU.

The number of yards of British bleached cottons imported,

In 1839, was . . . . .	Yards.
„ 1840, the number amounted to . . . . .	2,237,316
	5,406,302

Showing an increase in 1840, of . . . . . 3,078,686

The number of yards of British gray cottons imported,

In 1839, was . . . . .	Yards.
„ 1840, it was only . . . . .	2,482,000
	1,719,548

Occasioning consequently a decrease in 1840 of 762,452

In United States manufacture, say gray cottons, or domestics, there were imported,

In 1839 . . . . .	Yards.
„ 1840 . . . . .	1,323,340
	2,087,568

Thereby showing a nett increase of . . . . . 764,228

The increase, however, is only visible in bleached cottons, as the gray cottons im-  
ported from England and the United States together, amount nearly to the same quantity  
for the two years, viz:

	1839.	1840.
British . . . . .	2,482,000 yards	1,719,548 yards.
United States . . . . .	1,323,340 „	2,087,568 „
Total . . . . .	3,805,340 „	3,807,116 „

The total import of bleached and unbleached cottons, in 1839 and 1840, stands  
therefore thus:

	1839.	1840.
Bleached . . . . .	2,327,316 yards	5,406,002 yards.
Gray . . . . .	2,482,000 „	1,719,548 „
American . . . . .	1,323,340 „	2,087,568 „
Total . . . . .	6,132,656 „	9,213,118 „
Total increase in 1840 over 1839, 3,080,462 yards.		

In 1839, there were imported of printed cottons . . . . .	pieces.
„ 1840 . . . . .	78,174
	188,151

Being an increase in 1840 . . . . . 109,977

Which, estimated at 3 dollars = 12s. a piece, makes the value of the increase 329,231  
dollars = 65,986l. 4s.

Cotton drills imported from the United States were preferred to those of Great  
Britain.

Cotton prints.—The Americans are improving in this manufacture, though it is not  
likely that, for many years to come, they will be able to compete with the British manu-  
facturer.

Linens from Ireland are daily increasing in consumption, and have nearly driven out  
of the market German and French *Bretagnes*.

The export of Alpaco wool has continued to increase.

In 1838, there were exported . . . . .	quintals.	£	£
„ 1839 . . . . .	4,593 at 5	=	22,965
„ 1840 . . . . .	8,555 „ 6	=	51,330
	13,000 „ 5	=	65,000

The export of nitrate of soda is becoming more valuable as a return :—

		quintals.
In 1838, there were exported . . . . .		73,510
„ 1839 . . . . .		113,780
„ 1840 . . . . .		176,876

The importations of quicksilver,

In 1839 were . . . . .	2203 flasks.	1652½ quintals.
„ 1840 . . . . .	4625 „	3491¼ „
Increase . . . . .	2452 „	1839 „

Twenty-seven British vessels arrived in Peru during 1840, from ports in Great Britain :—7 direct to Arica from Liverpool; 1 to Arica, calling first at Valparaiso, from Liverpool; 16 from Liverpool direct to Callao; 3 from London to Callao, calling first at Valparaiso—total 27. 34 arrived in 1839, and 14 only in 1838.

The value of British cargoes in 1840 was estimated at 1,190,000*L.*, from which deduct 60,000*L.* for remnants of cargoes sent on to Central America and Mexico, and there remains 1,130,000*L.*, to which must be added the sum of 500,000 dollars=100,000*L.* value of British goods imported into Peru under the flags of all nations, from the deposit warehouses in Valparaiso, making the total amount of British imports consumed in Peru in 1840 = 6,150,000 dollars = 1,230,000*L.*

The tonnage of Peruvian shipping amounted at the latter end of 1840, to 6637 tons; and the number of Peruvian vessels to fifty-six, namely—two ships, two barques, fifteen brigs, sixteen brigantines, three cutters, two pilot-boats, sixteen schooners; fifty-six in all.

About one-half of their crews consist of English and American seamen, but by a Peruvian law, which is almost always evaded, no foreigner can be owner or master of a Peruvian vessel.

The capital employed in the import trade with Peru in 1840 was estimated at 6,900,000 dollars, equal to 1,380,000*L.*

The revenue of the Custom-house of Callao, on British imports, in 1840, yielded a gross sum of 1,200,000 dollars, equal to 240,000*L.*

The French, German, and American trade, had also considerably increased, as compared with its amount in 1838 and 1839.

Several French cargoes arrived, of which some were valuable, the direct importations from France, chiefly to French shopkeepers, have been greatly on the increase.

As an approximate calculation, the annual value of the French import trade in 1840, with Chile, Bolivia, Peru, Ecuador, west coast of New Granada, Central America, and Mexico, may be stated at 3,000,000 dollars, equal to 600,000*L.*

This calculation has been made by Mr. Perrin, the French consul at Cobija. From Germany there have been no direct importations, still the business done, by shipments from Valparaiso to Callao of German manufactures, has been considerable, and two vessels direct to Valparaiso from Hamburg afterwards came down the coast.

The commerce of Spain continued gradually to increase, but a large proportion of the quicksilver imported into Peru passes through British hands on British account.

From the United States some valuable cargoes have been introduced in 1840.

The value of foreign goods imported from the deposit port of Callao into Guayaquil, are paid for in produce of the Ecuador, and in remittances in gold in coined ounces.

With Central America the trade to Callao may not, perhaps, have been so extensive during 1840 as in former years, which probably may have had its cause in the continued state of anarchy in that republic.

With Mexico, the trade of Peru had been at least equal in amount to that carried on in 1839, and no alteration appeared in the trade with California.

The Chilean trade with Peru has considerably increased, especially in the exchange of the productions of the two countries with each other.

From Asia no direct shipments to Peru have been made, but two cargoes from China arrived at Valparaiso towards the end of 1840, of which the whole assortments for Peru

STATISTICS OF PERU.

1097

were purchased at Valparaiso and sent down to Callao, and which promised to yield to the purchaser a fair profit.

RETURN of the Exports from Peru to Europe, and the United States, during the year ending the 31st of December, 1840.

NATURE OF EXPORTS.	Yearly Quantity.	Price per Weight or Quantity.		Total Value.	
		dollars.	£ s.	dollars.	£ s.
Bark, from Arica.....	quintals. 1033	38 per quintal.	7 12	62,054	
— from Ilay.....	1027	35 "	7 0	35,945	12,410 16
— different sorts.....	....	....	....	20,000	7,183 0
— from Payta.....	....	....	....	20,000	4,000 0
Total.....	....	....	....	117,999	23,599 16

REMARKS.—Of the 1633 quintals of bark exported from Arica, 40 were for England; 960 ditto for France; 606 ditto for United States; 27 ditto for coast; total, 1633. Of the 1927 quintals exported from Ilay, 691 quintals were for England; 191 ditto for France; 133 ditto for United States; 12 ditto for Hamburg; total, 1027.

NATURE OF EXPORTS.	Yearly Quantity.	Price per Weight or Quantity.		Total Value.	
		dollars.	£ s.	dollars.	£ s.
Bullion and specie.....	dollars. 4,097,746	dollars.	....	4,097,746	819,549 16
Returns to England in bills for supplies to foreign ships of war, chiefly United States and to public agents.....	150,000	....	....	150,000	30,000 0
In addition to the foregoing, say bullion, specie, bills of exchange were remitted to Canton, United States, France, Germany, Italy, Spain, and her colonies....	3,563,000	....	....	3,563,000	712,600 0
Total.....	7,810,746	....	....	7,810,746	1,562,149 4
Chinchilla skins.....	dozens. 2,412	4 per dozen	0 16	9,648	1,929 12

Note.—Out of the above, during the year 1840, bullion and specie to the value of 3,730,512 dollars, equal to 747,302l. 8s. sterling, was exported from Peru to Great Britain, to which amount must be added the returns in bills of exchange, 30,000l., thus making the total amount exported to Great Britain alone 777,302l. 8s. sterling. Chinchilla, 900 dozen for England; 12 ditto for France; total, 2412.

RETURN of the Exports from Peru to Europe and the United States, during the year ending 31st of December, 1840.

NATURE OF EXPORTS.	Yearly Quantity.	Price per Weight or Quantity.		Total Value.	
		dollars.	£ s.	dollars.	£ s.
Bark.....	quintals. ....	35 to 38 per qnt.	7 to 12	117,999	23,599 16
Bullion and specie.....	dollars. 4,097,746				
Returns to England in bills.....	150,000				
Also to countries, other than Great Britain, in specie, bullion, and bills.....	3,563,000				
Total.....	7,810,746			7,810,746	1,562,149 4
Chinchilla skins.....	dozens. 2,412	4 per dozen.	0 16	9,648	1,929 12
Copper ore.....	quintals. 11,630	9 per quintal.	1 16	103,210	21,042 0
— in bars.....	1,284	17 "	3 8	21,318	4,263 12
Total.....	12,914	....	....	126,528	25,305 12
Cotton.....	quintals. 35,412	12 4 to 14	2 10 to 2 16	429,444	85,888 10
Hides—ox and cow.....	7,795	2 to 24 per hide.	0 8 to 0 10	19,090	3,818 0
Horns.....	none.				
Seal skins.....	do.				
Sulphate—nitrate of soda.....	quintals. 227,350	2 per quintal.	0 8	454,712	90,942 8
Sugar.....	none.				
Tin.....	quintals. 4,998	18		64,948	12,989 12
Wool—vicuña.....	skins. 1,213	6 cts. per skin	0 3	910	182 0
—sheep.....	quintals. 24,434	12 per quintal	2 8	293,208	59,041 12
—alpaca.....	do. 16,500	25 "	5 0	412,500	82,500 0

Note.—Of the above quantity of bark, 731 quintals were for England; 1151 ditto for France; 749 ditto for United States; total, 2631. The remaining quantity, amounting in value to 4000l., is not given, but the difference was divided among the same countries. Out of the above sums, bullion specie, to the value of 747,302l. 8s., was exported from Peru to Great Britain; to which must be added the returns in bills, 30,000l., thus making the total amount to Great Britain alone 777,302l. 8s. sterling, and the remainder 784,864l. 16s. sterling to other countries.

Chinchilla, 2400 dozen skins to England; 12 ditto to France; total, 2412 dozen.  
 Copper ore, 9635 quintals to England; 2655 ditto to France; total, 11,690. Copper in bars, 1179 quintals to France; to Mediterranean; total, 1254.  
 Cotton, 26,667 quintals to England; 4366 ditto to France; 2139 ditto to Canea; 2174 ditto, uncleaned or 57 ditto in seed, to Great Britain and other countries.  
 Hides, 7649 hides to England; 140 ditto to United States.  
 Horns, none exported.  
 Nitrate of soda, 176,876 quintals to England; 34,220 ditto to France; 6660 ditto to the United States; 6000 ditto to Hamburg; 2800 ditto to other countries.  
 Sugar.—No sugar was exported to Europe during 1840; the markets on the coast having been found (principally Chile) more advantageous.  
 Wool, vienna, exported to Great Britain only. Ditto, sheep's, 23,731 quintals to England; 33 ditto to France; 145 ditto to United States; 525 ditto to Hamburg. Ditto, alpacha, exported to Great Britain only.  
 Tin, from Bolivia, 347 quintals to England; 3726 ditto to France; 713 ditto to United States; 310 ditto to the coast.

VALUE of Exports from Peru to Europe and the United States, during the Years 1839 and 1840.

NATURE OF EXPORTS.	Value of Exports in 1839.			Value of Exports in 1840.		
	dollars.	cents.	£ s.	dollars.	cents.	£ s.
Bark.....	30,327	4	10,065	117,090	0	23,599
Bullion and specie.....	6,534	11 0	1,310,828	7,810,746	0	1,662,139
Chinchilla skins.....	11,016	0	2,203	4	9,648	0
Copper ore, barilla.....	91,080	0	18,217	16	105,216	0
Copper in bars.....	14,637	0	2,927	8	21,318	0
Cotton.....	371,800	2	74,360	1	429,414	0
Hides, ox and cow.....	6,859	0	1,371	16	19,090	0
Horns, cow.....	320	0	64	0		
Seal skins.....	556	4	111	6		
Saltpetre (nitrate of soda).....	299,152	6	59,830	8	454,712	0
Sugar.....	52,150	0	10,439	0		
Tin.....	61,867	0	12,373	6	64,948	0
Wool, vienna.....	752	2	150	0	910	0
— sheep's.....	252,032	0	50,406	8	295,208	0
— alpacha.....	397,650	0	79,530	0	412,500	0
Total.....	1,816,349	4	1,632,869	18	9,741,733	0
Total value of exports in 1839.....				8,164,349	4	1,032,869
Total value of exports in 1840.....				0,741,733	0	1,948,346
Increase in 1840 over 1839.....				1,577,383	4	315,476

VALUE of Raw and Manufactured Produce Imported into Peru in 1840, from Europe, United States, and Asia, for home Consumption, for Warehousing in transit to Bolivia, and for Exportation along the western Coast of Spanish America, estimated at their Value in the Bonded Warehouses in Callao.

COUNTRIES.	Amount of Imports.	
	dollars.	£
Great Britain.....	6,150,000	1,230,000
France.....	1,450,000	290,000
United States.....	1,400,000	280,000
Canton and Macilla.....	300,000	60,000
Germany.....	300,000	60,000
Spain and Cuba.....	300,000	60,000
Italy.....	200,000	40,000
Total.....	10,100,000	2,020,000

IMPORT and Consumption of Guano in Great Britain, since its first introduction, in 1841.

YEARS.	Imports.	Consumption.	Stock.
	tons.	tons.	tons.
1841, Peruvian.....	1,800	600	1,500
1842, ".....	10,870	2,000	10,250
1843, ".....	2,230	5,500	6,980
1844, ".....	3,470	10,450	
Ditto, in the United Kingdom—African.....	10,000	16,000	
From 1st July, 1844, to 1st July, 1845.			
1845, Liverpool, African.....	86,083	34,601	52,082
" London.....	21,800	9,950	11,850
" Glasgow.....	30,699	14,669	22,060
" Other ports.....	97,058	61,850	32,168
Total.....	245,640	124,410	121,160
1845, Liverpool, Peruvian.....	17,990	9,500	8,490
" London.....	8,500	3,000	5,500
" Oth. ports (4 cargoes), do.....	4,200	600	50
Peruvian.....	27,690	13,100	14,430



ESTIMATE of the Annual Average Value of the Exports to all parts of the World, of Native Productions, including the Precious Metals, from Chile, Bolivia, Peru, Ecuador, and from the Ports of New Granada, Central America, and Mexico, situated along the Pacific Coast.

COUNTRIES.	Average Annual Amount of Exports.	
	dollars.	£
Chile.....	6,000,000	1,200,000
Bolivia.....	2,000,000	400,000
Peru.....	8,000,000	1,600,000
Ecuador.....	1,500,000	300,000
New Granada.....	150,000	30,000
Central America.....	500,000	100,000
Mexico.....	4,000,000	800,000
<b>Total.....</b>	<b>22,150,000</b>	<b>4,430,000</b>

Value of Exports in 1840.

dollars.	cents.	£	s.
117,009	0	23,590	16
7,810,746	0	1,502,149	4
9,648	0	1,929	12
105,216	0	21,042	0
21,318	0	4,303	12
429,141	0	85,838	16
19,099	0	3,818	0

Gross Return of British and Foreign Trade at the Port of Callao in 1841.

NATIONS.	ARRIVED.				DEPARTED.		
	Vessels.	Tons.	Crews.	Invoice Value of Cargoes.	Vessels.	Tons.	Crews.
	number.	number.	number.	No means of ascertaining.	number.	number.	number.
British.....	68	15,585	1046	.....	64	19,988	1014
British steamers.....	22	15,400	005	.....	21	14,700	862
Peruvian.....	242	25,514	1020	.....	240	26,343	1674
United States.....	47	10,155	1278	.....	48	15,072	1312
French.....	31	7,927	483	.....	31	7,895	481
Sardinian.....	11	2,656	167	.....	10	2,413	159
Hamburgese.....	6	1,172	74	.....	6	1,203	76
Spanish.....	4	1,019	70	.....	5	1,053	82
Danish.....	2	1,302	69	.....	2	1,032	53
Swedish.....	3	543	31	.....	3	543	31
Austrian.....	3	1,176	15	.....	3	1,176	57
Belgian.....	1	229	37	.....	1	229	15
Chilian.....	31	5,058	314	.....	29	4,832	279
Ecuadorian.....	11	1,506	105	.....	11	1,692	107
New Granada.....	6	694	71	.....	7	561	60
Central American.....	3	609	47	.....	4	923	69
Mexican.....	3	449	39	.....	3	449	39
<b>Total.....</b>	<b>498</b>	<b>101,084</b>	<b>6400</b>	<b>.....</b>	<b>494</b>	<b>69,941</b>	<b>6370</b>

of Imports.

1,230,000
290,000
280,000
60,600
60,000
60,000
50,000
2,020,000

its first introduction, in 1841.

Consumption.	Stock.
1000	1250
500	2,000
2,000	5,500
5,500	10,350
10,350	18,000
34,501	52,082
9,950	14,850
14,850	22,660
04,850	32,168
124,410	121,100
9,550	8,400
3,000	5,500
650	550
131,840	14,450

Report on the Trade within the Consulate of Islay during the year 1843.

**Imports.**—This year presents the anomaly of a decrease in the value of British imports of 40,000*l.*, with an increase of nearly 4000 tons of shipping, entered in the port. The reason for this apparent inconsistency, was the diminished demand for British manufactures in the interior of Peru, on account of the continued revolutions and civil wars which have well nigh beggared all classes of society.

The *guano bubble*, that excited at first the cupidity of numerous speculators, having burst, has been the cause also of great and serious losses to several persons who entered into this trade, with hopes of realising speedily large fortunes.

The Peruvian government took advantage of their avidity, but the country has reaped no benefit whatever from this unexpected source of revenue, the whole proceeds having been swallowed up by a horde of government *employés*, jobbers, and speculators, in the capital.

The French trade has suffered equally, and is reduced to a very low ebb.

**Exports.**—The following is a sketch of the exports from Islay, in 1843, from official and private data.

**Hard Dollars.**—To England, 79,453 dollars. **Bars Pina, and Old Plate**, 20,980 marks, at 9 dollars, 260,820 dollars. **Gold**, 9870 marks, at 17 dollars, 167,790 dollars. **Peruvian Bark**, to England, 174 marks at 40 dollars, 6,960 dollars; to France, 234 marks, 9,360 dollars. **Sheep's Wool**, to England, 8,593½ marks, at 10 dollars, 85,932.4 dollars; to France, 457 6-10 marks, 4,576 dollars; to Hamburg, 288 marks, 2,880 dollars. **Alpaca Wool**, to England, 9935 1-5 marks at 26 dollars, 258,315.1 dollars.

*Vigonia Wool*, to England, 6740 lbs., at 1 dollar, 6,740 dollars. *Vigonia Skins*, to England, 2120 skins, at 6 rials each, 1,590 dollars.—Total value, 884,416.5 dollars = at exchange, 48*d.* sterling, £176,883 6*s.* 6*d.*

BRITISH and Foreign Trade within the Consulate of Islay, during the Year ending the 31st of December, 1844.

NATIONS.	ARRIVED.				DEPARTED.			
	Vessels.	Crews.	Tonnage.	Invoice Value of Cargoes.	Vessels.	Crews.	Tonnage.	Invoice Value of Cargoes.
	number.	number.	tons.	£ s. d.	number.	number.	tons.	£ s. d.
British.....	25	442	8,248	131,823 0 6	22	398	7,246	130,348 5 0
Peruvian.....	3	28	383	2,313 0 0	3	25	383	1,632 12 0
French.....	5	75	1,359	7,642 18 0	4	62	1,156	6,054 12 0
American.....	2	30	593	241 12 0	2	30	593	none.
Sardinian.....	4	65	1,102	1,358 12 9	4	65	1,102	896 10 0
Hamburg.....	8	90	1,546	11,638 16 0	7	88	1,458	2,745 9 0
Danish.....	1	14	281	468 0 0	1	14	281	none.
Spanish.....	1	16	277	337 3 0	1	16	277	do.
Belgian.....	1	12	156	769 4 0	1	12	156	do.
Chilian.....	2	18	247	530 16 7	1	8	132	do.
Ecuador.....	1	12	150	851 5 0	1	12	150	do.
Total.....	53	608	14,342	207,974 7 10	47	733	12,934	141,677 8 0

TOLLS, DUES, and other Charges, on British and Peruvian Vessels, in the Port of Callao.

TOLLS, DUES, &c.	British Vessels.		Peruvian Vessels.	
	Currency.	Sterling.	Currency.	Sterling.
	dhrs. rials.	£ s. d.	dhrs. rials.	£ s. d.
Tonnage dues.....per ton	0 2	0 1 0	} 2 0 per 50 tons.	} 0 8 0 per 50 tons.
Anchorage and cleaning the port.....per vessel	5 0	1 0 0		
Fees of captain of the port.....do.	3 0	0 12 0		
Roll.....do.	1 0	0 4 0		
Health visit.....do.	1 0	0 3 0		
Licence for sailing.....do.	3 0	0 12 0	0 2	0 1 0
Stamped paper.....do.	0 2	0 1 0	0 2	0 1 0
Ballast duty.....per ton	0 2	0 1 0	0 1	0 0 6

Vouchers are given for all the above charges when required.

The advantages enjoyed by Peruvian vessels over those under the British flag, are:—  
First.—The coasting trade.

Secondly.—In the whale-fishery. All whale-oil caught under the Peruvian flag is free of duty, while that caught under the British flag is subject to a duty of twenty-five per cent, on a valuation of three dollars and a half (fourteen shillings sterling) per 100lbs. on black fish oil; and to the same duty on a valuation of ten dollars (two pounds sterling) per 100lbs. of sperm oil.

Thirdly.—Gold exported is subject to a duty, under the Peruvian flag, of three-quarters per cent; under the British flag, of one per cent.

Fourthly.—Silver exported under the Peruvian flag, three and three-quarters per cent; under the British flag, five per cent.

Fifthly.—All merchandise coming direct from Europe, Asia, and North America, in a Peruvian vessel, is allowed to pay twenty per cent of the duty on her cargo in documents of the exterior and interior acknowledged national debt, if consigned to a foreign house, and thirty per cent, if consigned to a Peruvian house; whilst a British vessel bringing the same merchandise is allowed to pay ten per cent only of the duty on her cargo in such documents.—*Lima, February 1, 1845.*

#### CUSTOMS' REGULATIONS AND TARIFF OF PERU.

According to the law in force, Callao is declared to be the only port of unlimited deposit, both as respects classes of goods, their port of shipment, and the time of their deposit; but goods may be deposited at the ports of Arica and Paita, for the period of two years, and at Islay and Huanchaco for that of eight months.

llars. *Vigonia Shins*, to value, 884,416.5 dollars

uring the Year ending the

DEPARTED.

Tons.	Tonnage.	Invoice Value of Cargoes.	
		£	s. d.
08	7,246	130,348	5 0
28	363	1,532	12 0
62	1,156	6,034	12 0
30	593	none.	
65	1,102	806	10 0
98	1,458	2,745	9 0
14	291	none.	
16	277	do.	
12	150	do.	
8	132	do.	
12	150	do.	
33	12,034	141,077	8 0

els, in the Port of Callao.

Peruvian Vessels.

Capacity.	Sterling.
£ s. d.	
er 50 tons.	0 8 0 per 50 tons.
	0 1 0
	0 1 0
	0 0 6

der the British flag, are:—

nder the Peruvian flag is ct to a duty of twenty-five illings sterling) per 100lbs. dollars (two pounds ster-

Peruvian flag, of three-

ee and three-quarters per

ia, and North America, in

uty on her cargo in docu-

t, if consigned to a foreign

se; whilst a British vessel

nt only of the duty on her

OF PERU.

the only port of unlimited

ment, and the time of their

nd Païta, for the period of

ths.

It was enacted, by the law of 1840, that the retail trade, and the whole trade of the interior of the country, shall, after the expiration of eighteen months, be alone carried on by natives and citizens of Peru, whose names shall be duly inscribed in the *Commercial Register*.

That mercantile houses for the import of goods can alone be established at Arica, Tacna, Islay, Arequissa, Callao, Lima, Huanchaco, Trujillo, Payta, and Piura; with the limitation, however, of selling only by invoices, or unopened packages, and on no account by single pieces. This Article is a violation of the British treaty.

By the same law, the duty of five per cent actually on diamonds and precious stones, watches, has been reduced to three and a half per cent; namely, three per cent to the state, and half per cent for ways and means.

The tax, called "arbitrios," or ways and means, is collected by the *consulado*, and is exclusively set apart for the payment of the interest of the home debt.

All linen, woollen, and cotton goods, are to pay twenty-five per cent, as follows: twenty-three per cent to the state, and two per cent for ways and means; and those which formerly payed thirty per cent, are now charged with a duty of thirty-five per cent and forty per cent; namely, thirty-two and thirty-six per cent to the state, and three and four per cent for ways and means.

Duty on playing-cards, 3 rials=1s. 6d. the dozen packs; namely 2½ rials to the state, and ½ rial for ways and means. Soap duty, 7 dollars=1l. 8s. the 100 lbs.; namely, 6 dollars=1l. 4s. to the state, and 1 dollar=4s. for ways and means. Tobacco duty, 35 dollars=7l. the 100 lbs.; namely, 30 dollars to the state, and 5 dollars for ways and means.

The duty on flour, 3 dollars 5 rials=14s. 6d.; namely, 2 dollars 4 rials=10s. to the state, 4 rials=2s. for ways and means, and 5 rials=2s. 6d. for establishments of public charity. Wheat, the fanega of 135 lbs., 1 dollar 6 rials=7s; namely, 1 dollar 2 rials=5s. to the state, 2 rials=1s. for ways and means, and 2 rials=1s. for establishments of public charity.

The following duties will be levied on the importation of foreign merchandise; viz., three per cent to the state, and one half per cent to the *arbitrios* (city-toll); on gold and silver manufactures, real jewellery, with or without stones, clock-work, watches, real pearls, precious stones of every kind, five per cent to the state, and one per cent to the *arbitrios*; amber, gold and silver thread and wire, leaves, and spangles, civet, musk, eleven per cent to the state, and one per cent to the *arbitrios*; on timber, iron and steel raw.

The following articles shall pay the same duties when they are intended for the consumption of the population of the first rate ports of the republic: anchors, oars, biscuit, wood, handspikes, levers, &c., pitch and tar, cordage, iron chain cables, nails of every sort, travellers (a kind of block), hooks and grapnels, ships' cooking utensils, fidds, sheet copper, tin, tow, sheet iron, linseed oil, talc lanterns, lard, paint, sheet lead, pulleys, salt-fish, blocks, grindstones, resin, sand minute glasses, sea lead and line, tobacco for chewing, tissues for sails and flags, salt meat (better known by the name of *carne*), zinc.

The articles enumerated above, sent from the magazines and warehouses of the Customs to Lima, or to any other place of the state, will pay the whole of the duty named in this article, or twenty-one per cent to the state and two per cent to the *arbitrios*.

Paying sixteen per cent to the state, and two per cent to the *arbitrios*:—  
Tissues of cotton; blonds and tulles.

- " flax; cambrie; handkerchiefs in pieces.
- " " lace and tulles.
- " " *Estopillas*.
- " silk; and all other articles except tissues properly so called.
- " " blonds and tulles.
- " " " others with gold or silver.
- " " " " others.

Paying twenty-three per cent to the state and two per cent to the *arbitrios*—

Tissues and all articles not named in the foregoing or following tables, of cotton, of wool, of flax.

Paying thirty-two per cent to the state, and three per cent to the *arbitrios*—Trunks for travelling, musical instruments, pianos; furniture—chairs and sofas, and their frames, beds, iron camp beds, desks; skins and leather—*cueros* of every kind, whole or in pieces—with or without hair, manufactured or tanned, white or dyed.

Paying thirty-six per cent to the state and four per cent to the *arbitrios*—Hats and caps of every kind, boots and shoes, clothes (made up), furniture of every kind (except chairs and chair frames), pastes as provisions, vermicelli and other sorts, of every kind of flour, carriages of every kind.

The articles enumerated in the following table will pay *fixed* or *specified* duties:—

ARTICLES.	Duties payable			ARTICLES.	Duties payable		
	To the State.	To the Arbitrios.	TOTAL.		To the State.	To the Arbitrios.	TOTAL.
	pl. ri.	pl. ri.	pl. ri.		pl. ri.	pl. ri.	pl. ri.
Butter.....lb.	0 0½	0 0½	0 1	Flour, without distinction as to quality, &c.....quintal	2 4	0 4	3 0
Pork fat.....do.	1 0½	0 0½	0 2	Olive oil, in bottles, or other-wisc....12 bottles, or arroba	3 4	0 4	4 0
Beer and cider 12 bottles, or arroba	0 6	0 2	1 0	Indigo.....quintal	0 0½	0 0½	0 1
Brandy of every kind, of 20 degrees....12 bottles, or arroba	2 0	0 4	2 4	Skins—Zuelas of half leather (half soles).....per half sole	0 3	0 1	0 4
— do. do. from 21 degrees, and above....12 bottles, or arroba	2 0	0 4	2 4	Ordinary soap.....quintal	6 0	1 0	7 0
Liqueurs, do. do. do.	4 0	1 0	5 0	Sugar (azucar).....arroba	2 4	0 4	3 0
Wines of every kind 12 bottles or arroba	3 4	0 4	4 0	Tallow, raw and melted, quintal	1 4	0 4	2 0
Caeso.....quintal	2 0	0 4	2 4	Tobacco, in leaves, foreign, of every kind.....quintal	30 0	5 0	35 0
Coffee.....do.	4 1	0 4	5 0	— manufactured into cigars, lb.	0 5	0 2	0 7
Playing cards.....duzen	0 2½	0 0½	0 3	— do. into snuff, Polvillo, do.	0 4	0 1	0 5
Candles, spermaceti.....lb.	0 0½	0 0½	0 1	— do. do. rappee, do.	0 3	0 1	0 4
— wax.....do.	0 2½	0 0½	0 3	Tea.....do.	0 1½	0 0½	0 2
— tallow.....do.	0 1½	0 0½	0 2	Meat, ham.....quintal	6 0	1 0	7 0
Cheese.....quintal	4 0	0 4	4 4	— other kind of.....do.	0 2	0 0½	0 2½
Grain—wheat.....fanega	1 2	0 2	1 4	— charqui, dried.....do.	0 6	0 2	1 0
Rice.....quintal	3 4	0 4	4 0				

The following articles are *exempt* from *import duties*:—Animals of every kind (alive or not), gold and silver (in paste, bars, powder, or specie), wood (hoops—*flejes*, masts, staves—*duelas*), maps and globes, geographical and marine maps and charts, charcoal, sales of freights to the profit of citizens of the state, engravings and drawings, elements of drawing in books, engravings in sheets, grain (other than that destined for sale) seeds, plants (others than those destined for sale), clothes and other dressing apparel, specimens of natural history, curiosities, &c., coals; surgical, mathematical, and scientific instruments; machines and tools—*maguinas* of every kind, alambices and others, and drawings or models of machinery, *herramientas* for mechanics, imported by workmen establishing themselves in the country, and in a moderate quantity; mining tools, tools; mercury, mercury—*azogue* (quicksilver), music in sheets or bound in volumes, church plate and ornaments; tombstones and other stones cut for paving, &c.; printing presses, &c., sculpture, statues.

The following articles are *prohibited* to be *imported*:—Fire-arms of every kind, obscene pictures, shot and bullets, obscene books, lead (except sheet lead), gunpowder, bad provisions (which from their peculiar state might endanger the public health), tissues of wool, cloths *de estrella*, swanskin.

The following deductions will be made from the articles upon which a duty is levied in order to meet certain expenses:—

\* The actual and final destination of the above article to be given.

Articles paying a duty according to the value . . . 5 per cent 0 1/4 per cent

"	"	. 11	"	0 1/4	"
"	"	. 16	"	0 1/4	"
"	"	. 23	"	0 1/4	"
"	"	. 32	"	1	"
"	"	. 36	"	1 1/4	"
"	specified	quicksilver		0 1/4	"
"	"	other kind		2	"
"	"	exempt of duty			"

These deductions must be paid in specie, and immediately upon the merchandise being taken into consumption.

Foreign produce re-exported from the bonding warehouses will pay the following duties:—single bales, three rials; double, six rials; other kind in proportion; silver in chests and bars, four rials,

Native produce, under circumstances similar to the above, will pay, once for all, two rials.

The following duties will be levied instead of the specified duty:—Flour, in barrels or sacks, five rials per barrel or sack; wheat two rials per *fanega*. Those books which are allowed to be imported will pay six per cent of their value.

EXPORT DUTIES.

The produce of the soil and industries of the republic are exempt from all export duty, as also are the following articles:—Gold and silver thread and wire, spangles, lace, and other similar articles; copper.

The following articles, however, form exceptions to this general rule:—Gold and silver in any shape, cascarilla (Peruvian bark), saltpetre—paying on exportation abroad, cascarilla, two per cent of value; saltpetre, four per cent; coined silver, five per cent; coined gold, one per cent; gold paste or powder, two rials per ounce; silver manufactured, or old silver, four rials per mark; gold (manufactured), two rials per ounce.

When the foregoing articles are exported by national vessels, three-fourths of the above duties only will be levied.

TONNAGE AND PORT DUES.

All foreign vessels which discharge a part or the whole of their cargo in any port of the republic will be subjected to the following charges, payable at the port where they first discharge the whole or part of their freight;—Anchorage and port dues, five piastres per vessel; captain's, ship's complement, and health dues, five piastres per vessel; tonnage dues two rials per ton.

The amount of tonnage will be ascertained from the ship's papers or charters. An export duty of two per cent is levied on bark, and of four per cent on nitrate of soda.

The importation of small shot, coatings, and star cloths, are altogether prohibited.

In addition to the above duties on the import and export of goods, the following additional duties are by the 81st and 82nd Articles thereon imposed, in lieu of the payments formerly made for crane, mole, and other local charges, such as for watching, portorage of goods to custom-house warehouses, and their stowage therein; namely, one-quarter per cent on goods chargeable with a duty of four per cent; one-half per cent ditto of eleven per cent; one-quarter per cent ditto of sixteen per cent; three-quarters per cent ditto of twenty-three per cent; one per cent ditto of thirty-two per cent; and one-half ditto of thirty-six per cent. Two per cent on goods chargeable with a specific duty, excepting quicksilver, on which the duty of one-quarter per cent is recoverable.

On the re-embarkation of all foreign goods, 3 rials = 1s. 6d. a package, or half a mule-load, say about 150 lbs. weight; 4 rials = 2s. on every box of silver.

The productions of the country are chargeable, for once only, with a duty of 2 rials

ent to the arbitrios:—  
following tables, of cotton,

r cent to the arbitrios:—  
—chairs and sofas, and their  
ros of every kind, whole or  
te or dyed.

cent to the arbitrios:—  
(up), furniture of every kind  
micelli and other sorts, of

red or specified duties:—

E. S.	Duties payable			
	To the State.		To the Arbitrios.	
	pl. ri.	pl. ri.	pl. ri.	pl. ri.
action as to	2	4	0	4
... quintal	3	4	0	4
or other-	0	0 1/2	0	0 1/2
... lb.	0	0 1/2	0	0 1/2
alf leather	0	3	0	1
er half sole	6	0	1	0
... quintal	6	0	1	0
... arroba	2	4	0	4
... quintal	1	4	0	4
... foreign, of	30	0	5	0
... quintal	30	0	5	0
into cigars,	0	5	0	2
lb.	0	4	0	1
Polvillo, do.	0	3	0	1
... do.	0	3	0	1
... do.	0	1 1/2	0	0 1/2
... do.	6	0	1	0
... quintal	6	0	1	0
... do.	0	0 1/2	0	0 1/2
... do.	0	0	0	2
... do.	0	0	0	2

Animals of every kind (alive  
wood (hoops—*flejes*, masts,  
e maps and charts, charcoal,  
rings and drawings, elements  
that destined for sale) seeds,  
their dressing apparel, speci-  
mathematical, and scientific  
l, alembics and others, and  
onics, imported by workmen  
quantity; mining tools, tools;  
r bound in volumes, church  
paving, &c.; printing presses,

Fire-arms of every kind, ob-  
t sheet lead), gunpowder, bad  
the public health), tissues of

es upon which a duty is levied

icle to be given.



= ls. (no measure or weight stated) upon their embarkation, disembarkation, or re-embarkation.

By Article 83 of the same law, "Every class of merchandise and produce which shall be conveyed directly from Europe, Asia, and North America, or by the Isthmus of Panama, to the principal ports of Peru, in foreign ships or consigned to foreigners, shall liquidate ten per cent of the total amount of the duties on their import payable to the state, in government *documents of retired officers' pensions, documents of the foreign debt, or documents of the home debt, and the remainder in cash.* If the said merchandise and produce shall be imported directly in foreign ships, and be consigned to Peruvian merchants, or in national vessels consigned to foreigners, they shall liquidate twenty per cent in the before-mentioned documents, and the remainder in cash; and if they shall be introduced in national ships consigned to citizens of the republic, they shall liquidate *thirty per cent in government documents,* and the remainder in cash. The foregoing are in violation of the treaty with England.

By Article 2, Commercial Code, the custom-house of Arica is allowed to make transshipments, solely, however, to the port of Cobija, levying 2 dollars = 8s. for duty on policies, and observing the legal formalities.

Foreign vessels may convey provisions, grass, and barley, to the minor port of Iquique, and to the Creek of Pisagua, when there are no national vessels to convey these articles.

The period of deposit in the port of Arica shall be extended to three years.

The natural or industrial productions of Bolivia may be deposited in private warehouses, with the consent of the custom-house, without requiring any warehouse rent.

The custom-house of Taena may permit the diminishing of the weight and the reduction of double packages for their more easy conveyance into the interior, requiring the memorial and other formalities, which, by the 71st Article, the collector of the customs ought to exact upon importations.

*Importation.*—The revival of the ship's manifest by the consignee of the vessel shall take place within twenty-four hours after its delivery in the ports of Callao and Huachaco. In the port of Arica thirty-six hours, and in that of Paita, forty-eight hours are allowed for this revision.

Additions may be made to this manifest, but on no account any article abstracted, or its contents reduced.

When the alterations mentioned in the foregoing article shall have been effected, the consignee of the vessel shall present a second "general manifest," and also one in detail in the Spanish language, or on stamped paper.

His manifest must contain—the marks and numbers of the bales or packages; the description of article, quality, or quantity of the contents of the bale; the weight and quantity of articles not packed in bales.

The names of the "special consignees," who will answer for the genuineness of the articles intrusted to them (namely, that they are the *same articles* consigned to them by the merchant). The whole to be written in full, the margin free from writing, figures alone to be introduced, without either interpolations (notes excepted) or erasures.

Those articles, of which the consignee is unknown, shall be described in a supplementary document, and deposited forthwith in the custom-house.

One manifest to be sent to the inspector-general of public accounts, and the other will remain with the customs. No manifest will be considered, unless it conforms strictly with the above formalities.

The manifests being delivered, they will be compared, and if found correct, an order will be given (*papeleta*) for the unloading to commence, without which order the merchandise will be liable to be seized.

An exception will be made for the landing of samples of small value. Merchandise must not be unloaded before six in the morning, nor after two in the afternoon, from the 1st of May to the 1st of November; and not after three o'clock in the afternoon during the remainder of the year.

The entrance of the articles of the ship's cargo shall be admitted as follows, into the magazines and warehouses of the custom-house:—



Almonds, in sacks; wood in (timber); brandy, botijas; wines, in botijas; cacao; cocoa; candle-wicks (Pavilo); copper; iron; grain (wheat) and flour; nuts; origan; hides and skins, leather for saddles; paving-stones; rice; soap, native; salt and stones; tallow; sugar; tobacco, native; merchandises and drugs of every other kind, foreign or native, which do not pay duty. Articles relative to the complement of a vessel. Every kind of provision, except those enumerated above.

In order to introduce an article for consumption, three copies of a "Poliza," or import bill, must be made, containing the name of the importing vessel; the date of the "manifest in detail;" the marks and numbers of the bales, their contents, weight, or measure, quantity and quality, exact or approximate. A duty of four reals is levied upon this "bill."

**Exports.**—The discharge of the ship's cargo being completed, the captain shall certify the same on stamped paper, in which he must give a list of the articles, if any, still remaining on board. An inspection of the hold will then be made by the proper officer.

A *clearance* permit will be given by the customs, free of expense, and which must be written on the following description of paper: for foreign vessels, paper of three piastres; national ditto, ditto stamped.

**Re-exportation**—The re-exporter from the bonding warehouse must present three "demands," on ordinary paper, for which he will pay—to re-export abroad, one piastre; to a national port, four rials.

In transporting the cargo of one ship to another in the Port of Callao, two "demands" must be sent in, which will cost, if the cargo is destined to go to a foreign port, two piastres, ditto to a national port, ditto.

The following articles are considered as being included under the head of ships' provisions and ships' necessaries, and pay no duties except *bonding fees*, &c.: biscuit, salt fish, tobacco for chewing, salt meat, anchors, oars, wood, handspikes, levers, &c., pitch and tar, iron chain cables, nails (clavos) of every kind, cordage (jarcia) ditto, travellers (a kind of block), hooks and grapnels, cooking utensils, sheet copper, tow, fish oil, linseed oil, tale lanterns, soot, paint, pumps, blocks, grindstones, sand-glasses (half minutes), sounding-lead and line, tissues for sails and flags, zinc plates.

When captains of men-of-war desire to send the wages of their crew to Callao, they must procure the note-of-hand of the governor of the station. If the amount is in hard dollars, or in ounces of gold, an export duty will be levied upon the money.

**Coasting Trade.**—The coasting trade can only be carried on by national vessels,\* with the exception of a few articles, and the produce of the country, or such merchandises as are free of duty,—to the Port of Callao, *via* the ports of Arica and Islay, when there are not any national vessels loading at these two latter ports.

The following are considered secondary ports—Iquique, Ilo, Pisco, Ihuacho, Santa, Pacasmayo, San José de Lambayeque.

The following are *qualified* roadsteads only for exporting the produce of the country—Sama, Cocotea, Mejillones, Nasca, Chincha, Cerro-Azul, Chauca, Sape, Pisagua, Quileca, Huarucey, Casura, Samauco, Sechura, Tumbes.

**Bond Warehousing.**—Callao is the only port in the republic where merchandise can be bonded for an unlimited term, without the payment of the duty on them. For the first *three months* no bonding dues will be levied.

For every month exceeding three, only one rial per *pieza*. By this is meant the *half* of a load, valued according to its bulk or weight, at six *arrobas*. If a month is commenced, that month will be charged in full.

**Internal Trade.**—The interior trade of Peru is exclusively reserved to the natives and citizens who are inscribed in the matriculation-book.

Mercantile houses for importation into the interior (*casas introductoras*) can only be established at the following places:—Arica and Tacna, Islay and Arequipa, Callao and Lima, Huanchaco and Truxillo, Paita and Piura. These houses must sell their goods by wholesale, and not in separate parcels, under pain of forfeiting a penalty of 500

\* In the *first-rate* and *secondary* ports, and the *qualified roadsteads*.

piastres, to be the reward of the informer; such penalty to be levied by either the tribunal of the *consulado* or the *commercial judge* of the place.

All products of the soil of the republic are allowed free circulation with the exception of the following:—gold and silver, in paste, in bars, and in powder. These must be accompanied by an "*acquit-à-caution*;" brandy, wines, tobacco. Other articles taxed with a duty.

The customs' duty must be paid at the first place of importation.

*Transit by Land.*—Arica is the only place of transit for the imports and exports of the Republic of Bolivia.

The bonding warehouses at Arica will receive goods re-exported from those at Callao by national and foreign vessels, for the trade of the interior. The produce and manufactures of Bolivia will also be received in the warehouses, to remain in bond for exportation.

## CHAPTER X.

### BOLIVIAN TARIFF DUTIES AND TRADE.

1. The ultramarine effects which may come into the republic of Bolivia by the land frontiers from the 1st of January, 1845, shall pay duties in the following proportion.

2. Ultramarine liquors and foreign cacao, thirty-six per cent.

3. Perfumery, clocks for tables, or watches, cards, cigars, women's shoes, caps of every kind, desks, iron or brass bedsteads, chairs, sofas, toilette glasses, lanterns and lustres, candlesticks, every description of mercery, foreign gold lace, tocuyos (grey shirting), and every other article to which this law assigns no direct duty, twenty-eight per cent.

4. All woollen goods, silk ditto, linen embroidered, lamas, lamillas (cloth of gold), tissue, eighteen per cent.

5. Earthenware, glass, crystal, and writing paper, eight per cent.

6. Gold and silver ornaments, precious stones, and ironware.

7. *Articles free from all Duties.*—Cattle, comestibles of the first necessity brought into the republic. Also are free from all duties, on their introduction into the republic, raw cotton, raw wool, cotton-thread, and woollen ditto, vulgarly called *caito*, excepting rice, which is to pay forty per cent.

8. All importation of foreign merchandise which may enter the republic, shall pay, besides the duties prefixed by this law, a medio per cent for the funds of the Chamber of Commerce in the capital in which they are consumed.

9. Books introduced into the republic by its land frontiers shall pay six per cent, applicable to the funds of the library of the capital where the expenditure takes place.

10. The government is authorised to lower the duties which in the republic weigh on the products of the industry of the neighbouring states, as soon as it obtains from them securities that in these states will be observed the corresponding reciprocity as regards the products of Bolivian industry introduced into their territory. It is authorised to fix the duties on coined silver and gold, or on bullion on their extraction from the republic, as well by the land frontiers as by the port of Cobija.

11. From the 1st of January, 1845, the introduction of gunpowder is prohibited into the republic, either by its land frontiers or by the port of Cobija. Matches (*fosforos*) are also prohibited.

Dated, Illustrious and heroic city of Sucre, 2nd of November, 1844.

JOSE BALLIVIAN; the Minister of Finance, MIGUEL MARIA AGUIRRE.

In 1846, two Englishmen at Corocoro, a place long famous for copper ores, are said

to have discovered a silver mine of immense dimensions in the province of Inquisivi, department of La Paz.

VALUE of Goods and Duties collected in the Custom Houses of La Paz, Oruro, and Cochabamba on Ultramarine Merchandise imported into Bolivia, by her Land Frontiers, in the Year 1840; and of the Value of Coined Money exported to Peru; and of the Duties paid thereon by the Exporters from this to the Peruvian Republic.

DEPARTMENTS.	Importation of Ultramarine Goods by Land Frontiers.		Exportation of Coined Money.	
	Value of Goods in Dollars.	Duties paid in Dollars.	Money exported in Dollars.	Duties paid in Dollars.
Cochabamba.....	dollars rials. 8,389 0	dollars rials. 1,746 1½	dollars rials. 5,750 0	dollars rials. 195 0
Oruro.....	15,235 5	3,639 6	10,344 0	206 7
La Paz.....	147,560 4½	46,220 2½	107,433 2½	2,180 2½
Total.....	171,145 1½ £35,228 Os. 6d.	51,006 2 £10,201 Os. 6d.	127,827 2½ £25,503 Os. 6d.	2,591 1½ £518 Os. 6d.

NOTE.—By a document lately published in the official *Gazette* of Bolivia, the sum of money, in gold and silver, coined at the national mint of Potosí during the year 1840, amounted to 2,850,891 dollars, or equal to about £366,178 sterling; viz. in silver, 2,600,907 dollars; and in gold, 230,384 dollars.

EXPORTATION of Goods from Bolivia in 1840.

MERCHANDISE.	From Cochabamba.	From Oruro.	From La Paz.	Totals.	Approximate Value of the Merchandise.
Serp.....	349 quintals.	275 1½ quintals.	.....	624 1½ quintals.	dollars cts. 8,743 0
Tobacco.....	376 arrobas.	17 arrobas 9½lb.	1,060 arrobas.	1,453 arrobas 9½lb.	5,634 3
Sandals.....	147 cutlre.	.....	.....	147 cutlre.	330 0
Goat Skins.....	9,666	556	.....	10,222	2,555 4
Tocuyo (cotton stuffs).....	10,380 varas.	.....	.....	10,380 varas.	1,297 7
Parasols (ditto).....	7,920 ditto.	.....	.....	7,920 ditto.	977 4
Earthenware.....	242 baskets or crates.	.....	.....	242 baskets.	484 0
Sars.....	37 arr. bas.	.....	.....	37 arrobas.	111 0
Shoes.....	233 pairs.	.....	.....	233 pairs.	31 0
Hides.....	15 1½ arrobas.	.....	.....	15 1½ arrobas.	31 0
Wheat Flour.....	56 fanegas.	.....	.....	56 fanegas.	336 0
Common Gum.....	33 arrobas.	.....	.....	33 arrobas.	40 4
Tamarinds.....	18 arrobas.	.....	.....	18 arrobas.	108 6
Ponchos (half cloths).....	95	.....	.....	95	285 0
Leather Chairs.....	66	.....	.....	66	132 0
Wax.....	30 arrobas.	.....	.....	30 arrobas.	200 0
Pewter.....	.....	4,959 quintals 17lb.	.....	4,959 quintals 17lb.	29,754 0
Cocoa (leaf for chewing).....	.....	70 baskets.	4,829 baskets.	4,899 baskets.	23,995 0
Pelvas (saddle cloth).....	.....	25	.....	25	70 0
Coffee.....	.....	.....	46 arrobas.	46 arrobas.	115 0
Bark.....	.....	.....	1,013 quintals.	1,013 quintals.	22,286 0
					95,608 35
					equal to £19,134

NOTE.—Wools are not included in this statement, the number of quintals exported in 1840 not being as yet known.

Ministry of Finance, Sucre, Feb. 15, 1841.

Cobjija is the only legal sea port in Bolivia. There are ship-building yards established in it, and the vessels built have privileges conferred upon them. The duties levied at the custom-house of Cobjija on foreign merchandise imported during the year 1840, amounted to 103,951 dollars two and a-half rials, equal to about 20,790*l.* sterling.

A quay, barracks, and a new custom-house are the public works in progress, and a spring of fine water (a necessary of which Cobjija was formerly deficient) has lately been discovered by an English engineer.

Number of foreign vessels which entered the port of Cobjija during the year 1840:—English, thirty-three; French, fifteen; Spanish, three; North American, four; Sardinian, four; Mexican, one; Granadian, one; Ecuadorian, two; Chilian, twenty; Peruvian, fifteen; total, ninety-two.

Population in 1843—Males, 322; females, 283; male children, 105; female ditto, eighty-three; total, 793 inhabitants. Births in the year—Males, twenty; females,

evied by either the tri-

ulation with the excep-  
in powder. These must  
tobacco. Other articles

ation.

e imports and exports of

orted from those at Callao  
ne produce and manufac-  
n in bond for exportation.

DE.

lic of Bolivia by the land  
the following proportion.

t.

, women's shoes, caps of  
ette glasses, lanterns and  
gold lace, tocuyos (grey  
direct duty, twenty-eight

s, lamillas (cloth of gold),

r cent.

re.

first necessity brought into  
ion into the republic, raw  
alled *caito*, excepting rice,

er the republic, shall pay,  
e funds of the Chamber of

ers shall pay six per cent,  
expenditure takes place.

ch in the republic weigh on  
on as it obtains from them  
ding reciprocity as regards  
ry. It is authorised to fix  
xtraction from the republic,

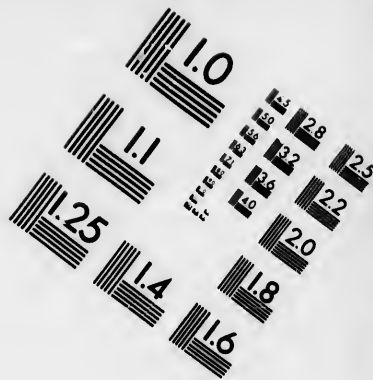
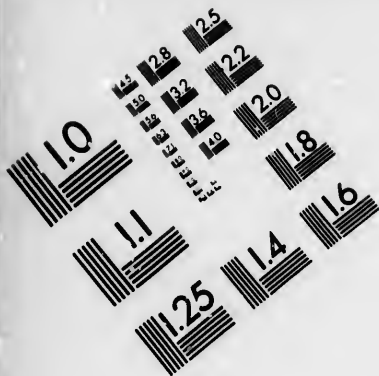
unpowder is prohibited into  
Cobjija. Matches (*fosforos*)

l of November, 1844.




MIGUEL MARIA AGUIRRE,

ous for copper ores, are said





**IMAGE EVALUATION  
TEST TARGET (MT-3)**



**Photographic  
Sciences  
Corporation**

23 WEST MAIN STREET  
WEBSTER, N.Y. 14580  
(716) 877-4503

1.8  
2.0  
2.2  
2.5  
2.8  
3.2  
3.6  
4.0

5.0  
5.6  
6.3  
7.1  
8.0



twenty-six; total, forty-six. Deaths—Old persons, three; adults, twenty-one; children, thirty-six; total, sixty. Marriages, five.

The garrison, and men employed as labourers in the different mining establishments on the coast are not included in the above statement.

Ships which have anchored in the port during the year 1843, not including the steam vessels, ships of war, and sailing packets:—English, twenty-one; French, twelve; North American, seven; Chilian, twenty-four; Spanish, three; Belgian, one; Sardinian, four; Peruvian, seven; Hamburgers, eight; Danish, four; total, ninety-one.

AMOUNT of the Exportation of Money through Cobija in the Year 1843.

EXPORTATION.	In Dollars.		Ounces.		Small Money.		TOTAL.
	dtrs.	rials.	dtrs.	rials.	dtrs.	rials.	dtrs. rials.
From the Interior of Bolivia.....	1,409,597	7	109,250	3	50,320	4	
From the Argentine Provinces.....	56,917	0	12,852	2		0	
Total.....	1,466,514	7	122,102	5	50,320	4	1,638,703 0
Circulating in the district.....							91,838 1/4
					Total dollars.....		1,730,533 1/4

AMOUNT of Importation of Merchandise through Cobija in the Year 1843.

	dtrs.	rials.
Sent by Custom House permits to the interior of Bolivia.....	1,406,579	3
Sent to the Argentine Provinces, by an approximate calculation.	190,000	0
Consumed in the port.....	28,243	0
Total dollars.....	1,534,822	3

Two primary schools exist in Cobija, one paid by the state, the other a private establishment. The town possessés besides an hospital, a druggist's shop, seven mercantile warehouses, eleven shops—to sell in retail—well supplied with foreign goods; seventy-eight chandlers' shops (*pulperias*), seven bakers, five tailors, two shoemakers, three principal eating and lodging-houses, two inferior eating and lodging-houses, two billiard-rooms, four large mining establishments with 120 labourers, and three smaller ones with thirty labourers.—Cobija, January 1st, 1844.

## CHAPTER XI.

### STATISTICS OF CHILE.

THE administration of the affairs of Chile, has been far more regularly and justly executed than that of any other Spanish American republic. The condition of this state has, consequently, been more prosperous.

We have little data as to the trade of Chile under Spain, as a great part of its commerce passed through Peru and part through La Plata. Some time after the independence of Chile, the foreign trade opened round Cape Horn with Europe, and it was increased to other parts. In 1824 the value of imports were estimated at 11,500,000 dollars, and the exports of gold and silver at 80,000 dollars, and of agricultural products of 4,000,000 dollars. This we consider but a vague estimate.

*Revenue and Expenditure.*—Chile has maintained her public credit amid war

and difficulty. In 1833, when the country required some assistance from turmoil, the public debt had accumulated to the enormous amount, for a small population, of about 10,000,000 dollars. In consequence of this burden, the President disbanded one-third of the standing army, and greatly reduced the civil expenditure.

In 1835, an equilibrium in the finances of the state was obtained, and more than 1,500,900 piastres of interior debts were paid off.

INCREASE of Revenue.

1831 .....	piastres.	1834.....	piastres.
1832 .....	1,517,537	1835.....	1,922,966
1833 .....	1,652,713		2,003,421
1833 .....	1,770,760		

The annual mining produce under the Spaniards was, on the average:

Silver..... 23,500 mares (1 marc=8 oz.) | Copper..... 25,000 cwt.

In 1834, it had risen to—  
Silver ..... 164,000 mares. | Copper..... 75,000 cwt.

which brought into circulation a sum of about 2,500,000 piastres.

In 1837, Chile was, owing to the intrigues of Santa Cruz's agents, declared to be *in statu belli*.

STATE of Revenue in

1839 .....	piastres.	1842.....	piastres.
1840.....	2,386,952	1843.....	3,074,575
1841.....	2,946,247		3,160,000
	2,761,787		

The following were the government's savings for a period of ten years:—

YEARS.	Amount.	YEARS.	Amount.
1832.....	piastres.	1838.....	piastres.
1833.....	118,241	1839.....	114,512
1834.....	134,565	1840.....	219,267
1835.....	209,519	1841.....	415,096
1836.....	212,926	1842.....	569,554
1837.....	216,311		1,395,412

REVENUE, 1842.	Amount.	EXPENDITURE, 1842.	Amount.
Balance in hand, 1841.....	piastres.	Costs of representative.....	piastres.
Customs.....	569,564	Ministry of the interior.....	87,743
Monopolies.....	1,396,222*	"    "    exterior.....	133,851
Tithes.....	590,943	Charities and public works.....	26,387
Registration.....	212,427	Pious pensums.....	17,885
Conveyancing duties.....	69,118	Administration of justice.....	12,713
Patrols.....	77,710	Religion.....	120,948
Stamps.....	32,379	Ministry of finances.....	42,739
Post-offices.....	42,229	Ministry of instruction.....	25,194
Mint.....	33,320	Interest and amortisation of interior debt.....	599,253
Postal Revenue.....	40,440	"    "    exterior debt.....	151,147
Highway tolls, &c.....	29,796	Ministry of war.....	256,762
Auction duties.....	4,000	National militia.....	603,251
Sanctries.....	13,817	Navy.....	169,179
Confiscations and restitutions.....	21,650	Military loan institution.....	122,168
Deposits.....	146,181	Repayment of deposits.....	38,990
Total.....	3,805,967	Restitution of payments in error.....	12,979
		Expenditure.....	7,212
		Savings.....	3,409,722
		Total.....	1,396,245
			3,805,967

\* The maximum, till 1836, had been 800,000 piastres.

## CHAPTER XII.

## TRADE AND NAVIGATION OF CHILE.

APPROXIMATE Calculation of the Annual Quantity and Value of Chilean Native Productions, including the Precious Metals, exported from Chile between 1836 and 1839, both inclusive.—Exchange, 48*d.* per dollar.

NATURE OF EXPORTS.	Quantity.	Price per Weight or Quantity.		Value.	
		dra. rials.	£ s. d.	dollars.	£ s. d.
Silver, in bars.....marcs.	128,580	10 0 equal	2 0 0	1,285,000	257,160 0 0
— in Chilean coin.....do.	6,240	10 0 "	2 0 0	62,400	12,480 0 0
Gold, in bars.....do.	1,130	128 0 "	25 12 0	144,640	28,728 0 0
— in Chilean coin.....do.	3,281	128 0 "	25 12 0	419,968	83,993 12 0
Copper, in bars..... quintals.	61,797	15 0 "	3 0 0	926,955	185,391 0 0
— ore.....do.	223,922	2 4 "	10 0	899,808	111,961 0 0
Estimated returns in bills for supplies to foreign shipping, viz., men-of-war and merchant vessels, (United States, British, and French), and salaries of diplomatic and consular agents....	....	....	....	800,000	160,000 0 0
Other Chilean articles of export, as wheat, flour, hides, cow-horns, wool, hemp, building timber, Chile hams, nuts, and tallow (from Mendoza, Argentine Republic).....	....	....	....	1,300,000	300,000 0 0
Total.....	....	....	....	5,099,768	1,139,913 12 0

NOTE.—The amount of the export of gold, silver, and copper is the average of the amount of these articles exported from 1836 to 1839, both inclusive, as shown by the returns presented to Congress by the Chilean Minister of Finance; but in this amount is not included money or bullion passing in transit through the port of Valparaiso as returns for foreign goods sold in that port for Bolivia, Peru, Ecuador, and the western coasts of New Granada, Central America, and Mexico; and for China and other countries.

## THE TRADE OF VALPARAISO DURING THE YEAR 1840.

During the continuation of the war between Chile and Peru, from the end of 1836 to the middle of 1839, the exports from Europe were cautiously limited.

On the re-establishment of peace the small proportion of foreign supplies remaining in the warehouses of Valparaiso found a ready and profitable sale. But the intelligence of peace having reached Europe, supplies from England, France, Germany, and North America poured in during the latter end of 1839 and the whole of 1840, to an unprecedented extent, and infinitely disproportioned to the consumption of the inhabitants.

Thus the general tonnage of foreign shipping entered inwards during the following years amounted to, in 1837, 25,935 tons; of which, from Great Britain direct, 4533 tons; 1838, 24,198, from Great Britain, 4098 tons; 1839, 27,520, and from Great Britain direct 7507; in 1840, 45,512 tons, from Great Britain 11,010 tons.

During the former years, and until the middle of 1839, Valparaiso was the port to which the merchants and dealers established in those parts along the coast of the Pacific, from Cape Horn to the most northern part of Mexico (who, having rarely any direct communication with Europe), came to purchase the larger portion of their supplies. The blockade of the entire coast of Mexico having cut off all commercial communication on that side, had considerably increased the demand from hence, and the exportation from this country of European commodities would have been still more extensive had the event been foreseen, and articles, in a sufficient quantity, suited to the demand of that market, been provided.

The Bolivian market is the only one with which the transit trade has increased. The value of European goods existing in Valparaiso at the end of 1840, was calculated at 14,000,000 dollars.

The trade between this state and her majesty's Australian dominions has rapidly increased during the year 1840, as compared with that of 1839, but as the exportation, composed of raw produce, must depend materially on the favourable or unfavourable nature of the harvest in those territories, a sound inference can scarcely be drawn.

The departures, in the two above-mentioned years, have been—

	From Talcahuano.	From Valparaiso.
1839 . . . . .	281 tons . . . . .	724 tons.
1840 . . . . .	1687 " . . . . .	4701 " . . . . .

with cargoes, principally of corn and flour, and an occasional vessel loaded with mares and other beasts of burden.

The imports are trifling, consisting of sheep and articles of small account, though numerous vessels seek these ports in search of freight for Europe or elsewhere.

The commercial importance of Valparaiso, the principal seaport of Chile, shows a state of prosperity and confidence in the stability of the government.

While in 1834 only 450 vessels aggregating 77,700 tons entered this port, the proportions in 1842, were as follows:—

Men-of-war . . . . .	44	}	187,453 tons.
Steamboats . . . . .	24		
Commercial vessels . . . . .	617		

During the year 1842, the commercial movements in all Chilian ports—Valparaiso, Coquimbo, Copiapo, Constitucion, Talcahuano, Valdivia, and Chiloé—together were:—

Entries .	{	Men-of-war . . . . .	48	}	339,019 tons.
		Trading vessels . . . . .	1173		
		Steamers . . . . .	112		
Departures	{	Men-of-war . . . . .	54	}	328,288 tons.
		Steamers . . . . .	111		
		Trading vessels . . . . .	1209		

The customs' revenue of which amounted to 1,936,328 piastres.

*Transit Trade.*—At the custom-house of Valparaiso, there were, on May 31, 1842, 722,472 bales of merchandise.

The value of which was . . . . . 7,159,036 piastres.

And coined metals to the amount of . 3,260,833 "

10,419,869 "

AMOUNT of Shipments to Valparaiso, during the Year 1840, from England.

ARTICLES.				ARTICLES.			
	Quantity.	Value.	Total Value.		Quantity.	Value.	Total Value.
Plain cotton, 1st quarter . yds.	3,853,857	75,541	328,851	Brought forward . . . . .	No.	£	328,851
— 2nd ditto . . . . . do.	4,992,117	98,398		Coloured Cottons, 1st quarter	..	..	
— 3rd ditto . . . . . do.	3,205,082	163,207		— 2nd ditto . . . . . yds.	1,162,126	36,521	
— 4th ditto . . . . . do.	2,960,215	51,715		— 3rd ditto . . . . . do.	1,576,410	42,604	
Total . . . . .	17,011,071	..		— 4th ditto . . . . . do.	2,754,098	89,350	
Carried forward . . . . .	..	..			1,335,808	31,567	
				Total . . . . .	6,028,437	..	200,042
				Carried forward . . . . .	..	..	528,892

ARTICLES.	Quantity.		Total Value.	ARTICLES.	Quantity.		Total Value.
	No.	£			No.	£	
Brought forward.....	..	..	528,893	Brought forward.....	..	..	1,895,997
Printed cottons, 1st quarter	2,076,319	51,435		Woolen hose, 1st quarter. dos.	280	57	
— 2nd ditto..... yds.	2,811,890	69,138		— 2nd ditto..... do.	80	27	
— 3rd ditto..... do.	3,435,183	86,767		— 3rd ditto..... do.	268	182	
— 4th ditto..... do.	1,697,960	41,800		— 4th ditto..... do.	..	..	266
Total.....	10,071,900	..	249,185	Total.....	629	..	..
Cotton shawls, 1st quarter. dos.	975	542		Silk hose, 1st quarter..... dos.	145	3,909	
— 2nd ditto..... do.	1,663	1,014		— 2nd ditto..... do.	839	3,422	
— 3rd ditto..... do.	1,677	826		— 3rd ditto..... do.	795	1,763	
— 4th ditto..... do.	509	848		— 4th ditto..... do.	876	1,560	
Total.....	4,824	..	9,930	Total.....	2,340	..	10,67
Cotton handkerchiefs, 1st quarter..... dos.	9,736	2,694		Silk, 1st quarter.....	..	6,126	
— 2nd ditto..... do.	14,001	3,822		— 2nd ditto.....	..	2,531	
— 3rd ditto..... do.	7,773	2,029		— 3rd ditto.....	..	3,490	
— 4th ditto..... do.	3,430	877		— 4th ditto.....	..	2,627	
Total.....	34,940	..	6,422	Total.....	..	..	17,874
Silk, cotton, and worsted thread, 1st quarter..... lbs.	34,105	4,440		Metals, including copper sheathing, tin, &c. &c., 1st quarter.....	..	9,543	
— 2nd ditto..... do.	94,762	7,639		— 2nd ditto.....	..	7,301	
— 3rd ditto..... do.	90,125	4,897		— 3rd ditto.....	..	11,022	
— 4th ditto..... do.	31,810	3,165		— 4th ditto.....	..	12,877	
Total.....	230,802	..	20,061	Total.....	..	..	40,773
Cotton miscellaneous, 1st quarter.....	..	783		Carpets, 1st quarter.....	17,806	2,903	
— 2nd ditto.....	..	1,055		— 2nd ditto.....	19,433	2,502	
— 3rd ditto.....	..	1,737		— 3rd ditto.....	9,900	1,286	
— 4th ditto.....	..	120		— 4th ditto.....	79,491	2,863	
Total.....	..	..	3,695	Total.....	120,630	..	10,378
Cotton hose, 1st quarter..... dos.	9,313	3,457		Leather, 1st quarter.....	..	963	
— 2nd ditto..... do.	10,163	4,928		— 2nd ditto.....	..	422	
— 3rd ditto..... do.	11,375	4,697		— 3rd ditto.....	..	257	
— 4th ditto..... do.	12,001	4,653		— 4th ditto.....	..	460	
Total.....	42,940	..	17,735	Total.....	..	..	3,062
Linen, 1st quarter..... do.	468,055	16,842		Earthenware, 1st quarter.....	..	404	
— 2nd ditto..... do.	295,181	41,665		— 2nd ditto.....	..	763	
— 3rd ditto..... do.	595,360	25,332		— 3rd ditto.....	..	1,680	
— 4th ditto..... do.	147,176	21,067		— 4th ditto.....	..	1,655	
Total.....	1,506,772	..	105,406	Total.....	..	..	4,509
Woolens, 1st quarter.....	..	22,069		Sundries, comprising under this head all sorts of clothing, 1st quarter.....	..	5,103	
— 2nd ditto.....	..	23,191		— 2nd ditto.....	..	2,411	
— 3rd ditto.....	..	31,709		— 3rd ditto.....	..	5,354	
— 4th ditto.....	..	40,250		— 4th ditto.....	..	6,587	
Total.....	..	..	127,160	Total.....	..	..	19,455
Woolen shawls, 1st quarter, dos.	8,272	3,953		Wines and spirits, 1st quarter galls.	2,328	..	
— 2nd ditto..... dn.	3,009	1,389		— 2nd ditto..... do.	2,958	..	
— 3rd ditto..... do.	2,639	1,117		— 3rd ditto..... do.	3,369	..	
— 4th ditto..... do.	2,180	1,433		— 4th ditto..... do.	3,685	..	
Total.....	16,700	..	7,804	Total.....	14,514	..	..
Silk, cotton, and worsted shawls, 1st quarter..... dos.	20	320		Hats and caps, 1st quarter.....	..	36	
— 2nd ditto..... do.	1,490	605		— 2nd ditto.....	..	53	
— 3rd ditto..... do.	..	..		— 3rd ditto.....	..	..	
— 4th ditto..... do.	556	850		— 4th ditto.....	..	190	
Total.....	2,072	..	1,863	Total amount.....	..	..	1,202,393
Silk, cotton, and worsted goods, 1st quarter.....	..	2,796					
— 2nd ditto.....	..	3,280					
— 3rd ditto.....	..	4,174					
— 4th ditto.....	..	3,333					
Total.....	..	..	13,742				
Carried forward.....	..	..	1,095,907				

A RETURN of the average Market Prices, Rate of Freight, Extent of Stocks in Granary, and Duty on Corn, Grain, Flour, and other Articles, of the several Species of Agriculture; and also of Hides, Horns, Tallow, Wool, Hemp, Cordage, Copper, Gold, Silver, and other Productions of Chile at the Port of Valparaiso, during the Year 1845.

Englab Name.	Description or Chilean Name.	Approximate Weight or Measure.		Prices Paid Farmers.				Prices Free on Board.				Rate of Freight to England on the 30th of June, 1845, per ton.		Rate of Freight to Port of Valparaiso.		Approximate Extent of Stock in Granary at Port of Valparaiso.				
		Chilian.	English.	In Sterling Money.		In Sterling Money.		In Chilean Currency.		In Chilean Currency.		At 43d. per dollar the Par of Exchange.	At 43d. per dollar the Par of Exchange.	At 43d. per dollar the Par of Exchange.	At 43d. per dollar the Par of Exchange.		At 43d. per dollar the Par of Exchange.			
				dls. rials.	¢	dls. rials.	¢	dls. rials.	¢	dls. rials.	¢									
Flour.....	superfine, second.	per bag of 30 lbs. do.	about 202-39 lbs.	8	0	1	10	0	1	10	0	1	10	0	1	10	0	2,500 bags.		
Wheat.....	red wheats.	per fanega of 150 lbs.	162-318 lbs. or 2-03 hbls.	5	6	1	62	1	5	10	6	0	1	12	1	17	14	500 bags.		
Barky.....	red or candial.	" "	153-17 "	3	2	0	21	0	14	7	3	5	0	13	7	10	31	5,000 fangs.		
Bark.....	cebadá.	" "	158-24 "	3	0	11	3	0	13	0	3	4	0	13	0	15	3	10,000 "		
Chick peas.....	trijoles.	" "	155 "	3	0	11	3	0	13	0	3	4	0	13	0	15	3	9,000 "		
Wine.....	chick peas.	" "	200 "	1	3	0	11	3	0	13	0	3	4	0	13	0	15	2,000 "		
Wine.....	monos.	" "	152-17 "	3	4	0	13	6	9	17	24	4	2	0	15	10	10	scarce.		
Wine.....	vino.	" "	152-17 "	3	4	0	13	6	9	17	24	4	2	0	15	10	10	scarce.		
Wine.....	two quart.	" "	152-17 "	3	4	0	13	6	9	17	24	4	2	0	15	10	10	scarce.		
Wine.....	squardiente.	" "	152-17 "	3	4	0	13	6	9	17	24	4	2	0	15	10	10	scarce.		
Hides, ox and cow.....	dry hung	quilt of 100 lbs.	wt. about 25 to 33 lbs.	10	0	1	17	6	5	0	10	7	3	0	9	2	8	11	3,000 qud.	
Hides, cow.....	" salted.	" "	cow 18 " 22 "	9	0	1	13	9	2	0	6	9	7	1	17	0	7	5	500 "	
Hides, cow.....	" salted.	" "	cow 24 "	26	4	1	4	4	1	9	3	7	3	1	7	1	5	3	scarce.	
Tallow.....	melted or cold.	per thousand.	about 107-43 lbs.	11	0	3	1	5	19	0	24	0	1	2	1	0	5	3	50,000 No.	
Hemp.....	raw or on rama.	per quintal of 100 lbs.	about 107-45 lbs.	9	0	1	15	0	2	0	6	1	2	1	8	2	10	6	10,000 qud.	
Biscuit.....	fine.	per quintal of 100 lbs.	about 107-45 lbs.	6	0	1	2	6	1	7	0	6	2	1	3	2	1	1	1,500 qud.	
Walnuts.....	cleaned.	per fanega of 96 lbs.	" 97-39 lbs.	3	4	0	17	2	1	1	4	4	7	0	18	2	1	1	scarce.	
Walnuts.....	sweet shelled.	per quintal of 100 "	" 107-45 "	3	0	1	13	0	15	0	3	7	0	11	6	0	17	3	2,000 qud.	
Suet or grease.....	charque.	per bottle or jar of 50 lbs.	" 50-72 "	2	4	8	1	13	9	2	0	28	3	0	11	6	0	14	1,000 fms.	
Wool, sheep's.....	washed grass.	per quintal of 100 "	" 50-72 "	10	0	1	7	2	1	2	6	5	1	0	19	2	1	3	1,500 qud.	
Wool, sheep's.....	unwashed & unpicked.	per quintal of 100 "	" 50-72 "	6	6	1	8	1	10	4	7	2	1	1	8	5	2	6	1,000 jars.	
Yerba mate.....	cofre en barra.	per 100 lbs.	12 dineros, fine	13	0	2	9	2	9	10	4	7	2	1	8	5	2	6	2,500 qud.	
Copper.....	cofre en barra.	per 100 lbs.	12 dineros, fine	2	0	2	13	3	4	1	15	2	3	2	7	2	3	8	1,500 "	
Copper.....	cofre en barra.	per 100 lbs.	12 dineros, fine	2	0	2	13	3	4	1	15	2	3	2	7	2	3	8	1,500 "	
Silver.....	cofre en barra.	per mark.	10 3/4 "	19	6	1	16	6	4	2	10	3	2	1	6	3	2	6	5,000 "	
Dolls, hard.....	pesos fuertes.	per castellano of 31 cents, fine.	31 cents, fine.	11	0	2	1	3	2	9	6	11	0	2	1	3	2	9	scarce.	
Gold.....	.....	per castellano of 31 cents, fine.	31 cents, fine.	3	0	1	0	10	3	0	12	4	2	0	1	0	10	3	0	scarce.

ARTICLES.



Gross Return of British and Foreign Trade at the Port of Valparaiso, in Chile, during the Year ending the 31st of December, 1845.

NATIONS.	ARRIVED.				DEPARTED.			
	Vessels.	Tonnage.	Crews.	Approximate Invoice Value of Cargoes in Pounds Sterling.	Vessels.	Tonnage.	Crews.	Approximate Invoice Value of Cargoes in Pounds Sterling.
	number.	tons.	number.	£	number.	tons.	number.	£
British.....	236	77,754	4,143	....	220	73,679	3,979	....
Chilian.....	194	45,318	3,110	....	103	48,728	3,120	....
Peruvian.....	19	3,162	225	....	16	5,640	191	....
Ecuadorian.....	3	865	48	....	3	865	48	....
Mexican.....	1	123	10	....	none.	none.	none.	....
Spanish.....	12	3,171	184	....	12	3,261	194	....
United States of America.....	54	17,938	930	....	47	15,380	802	....
French.....	61	14,800	937	....	58	13,990	806	....
Bremen.....	6	1,059	84	....	5	870	70	....
Hamburg.....	31	8,706	387	....	29	5,637	371	....
Danish.....	15	3,719	241	....	12	2,955	184	....
Swedish.....	none.	none.	none.	....	1	360	18	....
Norwegian.....	3	528	35	....	3	628	33	....
Belgian.....	6	1,961	98	....	5	840	54	....
Sardinian.....	10	2,153	134	....	10	2,142	133	....
Austrian.....	1	232	14	....	1	232	14	....
Total.....	652	177,420	10,556	....	621	169,354	10,169	....

REMARKS.—It has not been possible to ascertain the nature and invoice value of cargoes.

#### NAVIGATION of Valparaiso, in 1842.

COUNTRIES FROM WHENCE CARRIED, AND DESTINATION.	Inward.		Outward.		TOTAL.	
	Vessels.	Tonnage.	Vessels.	Tonnage.	Vessels.	Tonnage.
	number.	tons.	number.	tons.	number.	tons.
<b>EUROPE.</b>						
England and Gibraltar.....	44	10,635	58	15,555	102	26,190
France.....	24	6,342	17	4,409	41	10,751
Hangetown.....	24	5,090	3	1,118	29	7,987
Spain.....	5	1,651	2	476	7	2,127
Other countries.....	4	1,295	....	....	4	1,295
<b>AMERICA.</b>						
Pern.....	102	28,251	111	31,302	213	59,553
Bolivia.....	17	3,070	44	10,219	61	13,289
Mexico.....	21	5,310	22	5,152	43	10,462
United States.....	19	7,339	7	2,010	26	10,149
La Plata and Uruguay.....	32	8,081	1	1,001	36	9,082
Ecuador.....	12	3,730	17	4,746	29	8,476
Brazil.....	25	7,235	1	140	26	7,375
Central America.....	10	2,365	7	2,162	17	4,527
Other countries.....	2	342	1	126	3	468
<b>ASIA, AUSTRALASIA, AND POLYNESIA.</b>						
China, Cochinchina, and Manilla.....	4	1,030	3	264	5	1,294
New Holland.....	18	5,179	3	580	21	5,759
New Zealand.....	7	1,719	4	725	11	2,444
Otahi, Sandwich, &c.....	5	832	4	706	9	1,538
Marqueas Isles.....	....	....	3	979	3	979
Total.....	375	101,075	311	82,390	686	183,465
Total for the year 1841.....	369	90,334	343	68,790	712	159,124

The navigation of the Port of Valparaiso with foreigners, in 1842, compared to 1841, underwent a diminution of twenty-six vessels, measuring 1659 tons.

The French movement has not suffered: there was in the navigation between Valparaiso and France, an augmentation of eight vessels, and of 2585 tons. The intercourse, according to the preceding table, was effected exclusively under the French flag. The table of the French customs makes it (inward and outward bound, together) thirty vessels measuring 7253 tons. Of this number, one single vessel only belonged to a foreign flag. Trade.—There is no official account published of the Chilian trade with the foreign

states. The continuation of hostilities between Peru and Bolivia, the suspension of relations with Guayaquil, the population of which has lately been diminished by the yellow fever, have, in 1842, caused a great decrease in the trade of the Port of Valparaiso.

Although the French vessels brought to Chile in 1842, took but inconsiderable cargoes, their sale was effected with unsatisfactory results, though without loss.

The most favourable period of the year for arrivals is the first fortnight of September. On the 18th of the month the principal national *fiesta* of the country takes place, and the public rejoicings attract many strangers to Valparaiso, who profit by this circumstance to make their purchases.

Lyons *silks* remain without competition in the market of Valparaiso, for their fine qualities and the finish of the designs. The *shawls* of levantine and serges were also in demand, but subject to the caprice of fashion. The French made embroidered *shawls*, China crapes, scarcely compete with those of China, where labour is so poorly required.

French *wines* had, for some time, sold well, but too many imports, for the wants of the place, caused a fall, in 1842, of one half in price, from twenty-four to ten piastres.

THE Average Charges for Freight during the Quarter have been :

COUNTRIES.	Per Tun.	Primage.	COUNTRIES.	Per Tun.	Primage.
Copper ore to Swansea.	4 17 6	5 per cent.	Tahiti.....	12 dollars at 45d.	2 5 0
Ditto to Liverpool.....	4 12 6	do.	Marquesas.....	12 " " "	nil.
Nitrate of soda.....	3 15 0	nil.	Rio Janeiro.....	nominal.....	2 5 0
United States.....	3 2 0	5 per cent.	Bueno Ayres..		3 per cent.
Hamburg.....	3 5 0	do.	Cobija.....	5 dollars at 45d.	0 18 0
France, 80 francs.....	3 2 0	do.	Intermedios.....	7 " "	1 6 3
Any ports in the United Kingdom, or on the continent of Europe, in German or Danish vessels.....	3 5 0	do.	Callao.....	8 " "	1 10 0
Spain (no charters).....	2 3 0	nil.	Paya.....	9 " "	1 13 9
New Holland (no charters).....	2 3 0	nil.	Guayaquil.....	10 " "	1 17 6
New Zealand (no charters).....	2 3 0	nil.	Panama.....	13 " "	2 16 3
Sandwich Islands, 12 dollars at 45d..	2 3 0	nil.	Central America and Mexico, west coast of.....	15 " "	2 16 3

Note.—The average charge for freight to England this day (30th of June, 1845) is from *Sl. to Sl. 17s. 6d.* per ton with a primage of 5 per cent.

The extent of the stocks in granary, is of flour, 1,419,000 lbs.; wheat, 34,680 bushels.

The course of exchange per current dollar is, on London, 44d. to 45d. sterling; Paris, 4 francs 75 centimes; Hambury, 40 schellings banco (2½ marks); United States of America, for government bills, 6 per cent premium; ditto for

Since last return the nature and extent of the restraint imposed by law upon the exportation and importation of corn and grain remains unaltered in Chile.

Valparaiso 30th of June, 1845.

Gross Return of British and Foreign Trade at the principal Ports within the Vice-Consulate of the Province of Concepcion de Chile during the year 1845.

NATIONS.	ARRIVED.				DEPARTED.			
	Vessels.		Crews.		Vessels.		Crews.	
	number.	Tonnage.	number.	Invoice Value of Cargoes.	number.	Tonnage.	number.	Invoice Value of Cargoes.
British.....	4	1,213	71	174,997	5	1,394	85	124,997
Chilian.....	96	15,207	973	..	82	14,286	917	..
American.....	67	22,211	1648	..	68	22,577	1673	..
French.....	7	2,219	169	..	7	2,310	169	..
Peruvian.....	11	1,006	149	..	9	1,549	122	..
Spanish.....	1	206	19	..	1	206	19	..
Ecuadorian.....	1	206	10	..	1	206	10	..
Total.....	187	43,108	3039		183	42,537	2995	
Total for 1844.....	182	41,683	3002		185	41,797	3054	

REMARKS.—During the year there touched at this port the British discovery ships *Herald* and *Pandora*, and the French admiral's ship *Virginie*.  
British vessels in 1844, 8. Insured value of cargoes 79,500.

GROSS Return of British and Foreign Trade at the principal Ports within the Vice-Consulate of Coquimbo, during the Year ending 31st of December, 1845.

PORT OF COQUIMBO, AND ADJACENT PORTS OF TONGOY AND TOTORALILLO.

NATIONS.	ARRIVED.				DEPARTED.			
	Vessels.		Crews.	Invoice Value of Cargoes.	Vessels.		Crews.	Invoice Value of Cargoes.
	number.	tons.			number.	tons.		
British.....	31	27,439	868	£ 3,076 14 6	51	27,439	868	\$ 131,200 0 0
Chilian.....	69	9,360	734	129,370 0 0	69	9,360	734	9,490 0 0
American.....	10	3,786	165	..	10	3,786	165	67,431 0 0
French.....	3	688	48	..	3	688	48	7,802 0 0
Sardinian.....	1	202	13	548 0 0	1	202	13	..
Peruvian.....	1	206	13	..	1	159	9	..
Belgian.....	1	159	9	..	1	159	9	516 0 0
Total.....	136	41,834	1870	133,696 14 6	136	41,834	1870	215,890 0 0
Total for 1844.....	148	46,032	2153	150,030 0 0	148	46,032	2153	166,923 0 0

Coquimbo, 31st of December, 1845.

The total exports from the United States to Chile, in 1844, amounted to 1,105,221 dollars, and the total imports from Chile, to 750,370 dollars, showing a balance in favour of the United States, in 1844, of 354,851 dollars. In 1843 the balance was 191,907 dollars, and in 1842, it was 808,637 dollars:—

EXPORTS TO CHILE.	Amount.	IMPORTS FROM CHILE.	Amount.
	dollars.		dollars.
Fish, oil, and spermaceti candles.....	6,933	Bullion and specie.....	185,817
Staves, shingles, planks, &c.....	7,535	Copper, pigs, bar, and old.....	355,814
Masts, spars, and naval stores.....	5,132	Dye-woods.....	3,345
Provisions, beef, and spirits.....	63,489	Leghorn, straw, and chip hats.....	18,833
Bread-stuffs.....	28,463	Wool, not exceeding seven cents per lb.....	15,817
Tobacco.....	6,411	Cocoa.....	20,431
Wax.....	9,238	Hemp.....	3,234
Sugar.....	27,550	Manufactures.....	2,470
Manufactures of all kinds.....	703,991	Sandries, and non-enumerated.....	137,581
Non-enumerated, and sundries.....	5,914	Salt.....	600
Domestic exports.....	856,645	Total imports.....	750,370
Foreign exports.....	248,576		
Total exports.....	1,105,221		

CHILIAN TRADE WITH FRANCE DURING THE FIRST SIX MONTHS OF THE YEAR 1843.

*Navigation.*—The number of vessels under the French flag, which arrived at Valparaiso during the first half year of 1843 increased in a remarkable manner, compared to the same period of 1842.

The arrivals amounted to twenty-six vessels of 7248 tons; and the departures to twenty-five vessels of 6401 tons. Ten vessels came direct from France, and seven were fitted out for this destination.

*Trade.*—The French products bought at Valparaiso sold off well; but not merchandises destined for Bolivia and Peru, countries where political dissensions continue to be very prejudicial to commercial operations.

The French manufactories begin to reap, in Chile, the fruit of the efforts which they have for some time made, to augment their transactions and struggle against foreign competition. Several French articles of silk have latterly obtained at Valparaiso a marked preference over similar Chinese products.

A fact to be remarked is, that France has succeeded to excel, in Chile, in its own silks, the *satins*, *serges*, *listonnerie*, *gros de naples*, and the *sewing silk* of China. Thus,

black satins of China, thirty-three inches broad, remain without buyers at the price of eleven rials, whereas black satins of France place themselves easily at twenty rials. The serges of China, offered at eight rials, and that of Franco at eleven rials; gros de napes of China, called glazed, of twenty-six inches in breadth, sells with difficulty at five rials; and that of France, of twenty-two inches, fetch from nine to eleven rials. The litons of China are completely neglected. In a word, French silks in general, have obtained a favour which was justified by the good quality of the stuffs exported. These facts will fix, no doubt, the attention of the French export trade.

China, besides, imported formerly by wholesale into Chile, shawls of levantine sergées, embroidered; the imitations which the French make of these tissues, are dispersed over the market, where they exclude those of China. A recent exportation of this French article has had equal success at Lima.

France has until now exceeded, in Chile, in the sale of shawls: by the elegance of their designs, the splendour of the colours, and particularly by the shades, lilac, violet, lavender, which the Chinese never could import, as they arrived nearly always worm-eaten, or damaged. But China still distinguishes itself by the quality of the principal material which it uses, by the strength of its shawls, the fringes of which are fuller than those of France.

Shawls, embroidered in the loom by machine, which the French designate Chinese shawls of two colours, cost in China, in the beginning of 1843, six piastres; similar French articles could not then be established for less than from forty francs to forty-two francs; and although the progress of the French manufactures have enabled them to be produced at a lesser price, the advantage is still on the side of China.

Ribbons are furnished almost exclusively by Switzerland and Germany.

IMPORTS into France from Chile in 1842.

MERCANDISES.	Weight, Measure, or Quantity.	TRADE.			
		GENERAL.		SPECIAL.	
		Quantity.	Value.	Quantity.	Value.
Copper, pure, of first fusion	kilograms.	525,700	francs.		francs.
ore	ditto.	330,200	1,051,400	377,900	775,800
Nitrate of soda	ditto.	30,600	36,600	413,400	41,300
Box of quinquina	ditto.	2,000,500	827,700	654,100	261,600
Mother-of-pearl	ditto.	70,900	507,400	125,100	344,300
Fruits for seed	ditto.	163,500	359,800	156,800	226,700
Cotton-wool	ditto.	203,100	304,000	131,100	106,900
Raw skins	ditto.	151,700	273,100	59,300	240,600
Indigo	ditto.	181,500	202,700	169,200	413,800
Cocoa	ditto.	16,200	259,600	25,900	101,400
Balm	ditto.	187,400	168,700	112,700	64,100
Remains of gold and silver work	ditto.	3,500	66,000	125	64,100
Cochineal	ditto.	1,000	64,100	2,100	80,300
Dyeing woods	ditto.	155,000	31,100	2,700	29,100
Teeth, raw	grammes.	1,500	31,000	145,500	4,200
Wool	kilogrammes.	15,400	30,000	3,400	41,900
Tin, raw	ditto.	17,100	25,900	27,900	74,500
Coffee	ditto.	26,000	22,100	58,500	55,100
Other articles	....	....	....	....	....
Total	.....	.....	4,450,900	.....	2,860,100
PRECEDING YEARS.					
1841			4,183,000		3,705,300
1840			2,895,000		4,200,000
1839			4,541,000		3,761,000
1837			3,308,000		3,300,000
Average decennial 1827—36			5,202,000		3,427,000
			2,831,000		1,591,000

## EXPORTS from France to Chile in 1842.

MERCANDISES.	Weight, Measure, or Quantity.	TRADE.			
		GENERAL.		SPECIAL.	
		Quantity.	Value.	Quantity.	Value.
Tissues, of silk .....	kilogrames.	26,600	3,678,700	16,000	1,971,100
of wool .....	ditto	42,200	1,314,700	41,100	1,302,800
of cotton .....	ditto	32,300	690,300	23,100	402,100
of flax and hemp .....	ditto	10,400	213,200	8,500	170,300
Drinkables—wines, and liquors .....	hectolitres.	12,557	731,000	12,550	730,550
brandy, and liquors .....	ditto.	1,371	180,000	1,358	181,900
Paper and its applications .....	kilogrames.	280,000	264,500	283,500	286,300
Perfumery .....	ditto.	101,300	730,430	104,300	730,400
Mercury .....	ditto.	60,500	505,500	58,900	464,700
Skins, worked .....	ditto.	13,900	311,500	13,600	244,500
prepared .....	ditto.	30,500	168,300	24,400	155,000
Wearing apparel .....	ditto.	23,000	460,000	23,900	460,000
franca .....	....	....	430,000	....	307,000
Pottery, glass, and crystals .....	kilogrames.	82,500	398,100	82,300	367,800
Urnalia and metal works .....	ditto.	....	101,400	....	39,800
Fashions .....	franca.	....	160,800	4,000	157,100
Arms .....	kilogrames.	23,400	101,400	....	....
Medicines, made up .....	ditto.	18,000	139,400	15,000	120,400
ditto .....	ditto.	13,000	106,700	11,400	100,100
Toys .....	ditto.	5,000	33,000	3,500	20,300
Plates, of metal .....	ditto.	37,570	90,000	35,570	82,000
Gold and silver ware .....	gramm & franca.	....	80,000	....	89,800
Diverse articles of Parisian industry .....	kilogrames.	9,100	80,200	9,100	80,200
Writing or printing ink .....	ditto.	18,400	77,300	15,400	77,300
Other articles .....	....	....	80,200	....	742,400
<b>Total</b> .....	....	....	11,608,800	....	10,235,600
PRECEDING YEARS.	....	....	....	....	....
1841 .....	....	....	14,151,000	....	12,521,000
1840 .....	....	....	14,578,000	....	12,964,000
1839 .....	....	....	11,917,000	....	9,720,000
1838 .....	....	....	7,084,000	....	6,027,000
1837 .....	....	....	6,357,000	....	4,730,000
Average decennial 1827—30 .....	....	....	4,602,000	....	3,810,000

## CHILIAN MINES.

By an old Spanish law still in force in Chile, every encouragement is given to search for mines. The discoverer may work a mine in any ground, by paying five shillings; and before paying this he may try, even in the garden of another man, for twenty days. In the copper-mines, the men have little time allowed for their meals; and during both summer and winter they begin when it is light, and leave off at dark. (In Chile the summer days are shorter, and the winter days longer, than in England.) They are (at the mines of Jajuel) paid about one pound sterling a month, together with food. This food consists of sixteen figs, and two small loaves of bread for breakfast, boiled beans for dinner, and broken roasted wheat grain for supper. They scarcely ever taste meat. They have to clothe themselves and to support their families with this pound per month.

On arrival at the gold-mines of Yaquil (Jajuel), Mr. Darwin was surprised at the pale appearance of the men. The mine is 450 feet deep, and each man brings up nearly two hundred weight of ore. With this load they have to climb up the alternate notches cut in the trunks of trees placed in a zig-zag line up the shaft. The men (who are quite naked, except drawers) ascend with this heavy load from the bottom. Even young men, eighteen or twenty years of age, do this, although their muscular development of body is far from completed.

Mr. Darwin says, that the *apires* live entirely on boiled beans and bread; they would prefer the bread alone, but the masters, finding that they cannot work so hard upon this, insist on their eating the beans also. Their pay is from twenty-four to twenty-eight shillings a month; they leave the mine only once in three weeks, when

they stay with their families for two days. As a means of preventing the men from abstracting any of the gold, or gold ore, the owners establish a very summary and stringent tribunal. Whenever the superintendent finds a lump of ore secreted and stringent value is stopped out of the wages of all the men, so that they watch over each other, each having a direct interest in the honesty of all the rest.

The amount of labour they undergo is greater than that of slaves; being to a certain extent masters of their own actions, they bear up against what would wear down most men. Living for weeks together in the most desolate spots, when they descend to the villages on feast-days there is no excess or extravagance into which they do not run. They occasionally gain a considerable sum, and then, like sailors with prize-money, they soon squander it. They drink excessively, buy quantities of clothes, and in a few days return to the mines without a penny. It is observed by Mr. Darwin, that this thoughtlessness, as with sailors, is the result of the mode in which they are made dependent upon others rather than on themselves. Their daily food is found them, and they acquire no habitual care as to the means of subsistence; while the temptation to enjoyment and the means of paying for it occur at the same times. How different is this from the system in Cornwall, where the men think for themselves, and form an intelligent body.

The miners here spoken of are a different set of men from the *apires*, who are those that bring up the heavy burdens. The miners dig the ore from the bowels of the mine while the *apires* are simply labourers, much like the bricklayers' labourers, but who carry less heavy loads, and up a much less height. Mr. Darwin illustrates the extraordinary labour which the *apires* undergo:—"According to the general regulation, the *apire* is not allowed to halt for breath, except the mine is six hundred feet deep. The average load is considered as rather more than 200 pounds, and I have been assured that one of 300 pounds (twenty-two stones and a half), by way of a trial, has been brought up from the deepest mine! At the time the *apires* were bringing up the usual load twelve times in the day, that is, 2400 pounds from eighty yards deep; and they were employed in the intervals in breaking and picking ore. These men, excepting from accidents, are healthy and appear cheerful—their bodies are not very muscular. They rarely eat meat once a week, and never of fener, and then only the hard dry charqui (dried beef). Although with a knowledge that the labour is voluntary, it was, nevertheless, quite revolting to see the state in which they reached the mouth of the mine; their bodies bent forward, leaning with their arms on the steps, their legs bowed, the muscles quivering, the perspiration streaming from their faces over their breasts, their nostrils distended, the corners of their mouth forcibly drawn back, and the expulsion of their breath the most laborious, each time, from habit, they utter an articulate cry of 'ay-ay,' which ends in a sound rising from deep in the chest, but shrill like the note of a fife. After staggering to the pile of ores, they emptied the 'carpachos' in two or three seconds recovering their breath, they wiped the sweat from their brows, and, apparently quite fresh, descended the mine again at a quick pace. This appears to me a wonderful instance of the amount of labour which habit (for it can be nothing else) will enable a man to endure."

At a copper-mine Mr. Darwin was told that the Chilian miners had no conception of the value of copper pyrites (a rich ore of copper) until informed of the circumstance by miners from this country: the Chilians laughed at the English for entertaining such a notion; but the English afterwards turned the laugh against them, by making a profitable use of some veins of this ore, which they had bought for a mere trifle.

The mining system of Chile is generally conducted as follows:—There are two principal persons concerned in almost every mine, the *proprietor* and the *habilitador*: the first, or the actual miner, lives at his hacienda or farm, and attends to the details of working the ore. The *habilitador* resides at one or other of the sea-port towns; he is the mining capitalist, by whose means the miner is enabled to proceed with his work. The *habilitadores* are generally diligent and prudent men; the proprietor or miner is too often improvident. The proprietor farms his own ground, obtaining from his farm vegetables and sometimes live stock for the subsistence of his miners. The melting-house is also generally built on his hacienda, and the ore is brought to his door on the backs of mules. These farmer-miners rarely work a mine with their own unassisted capital; they are seldom wealthy, and when they are so, it is found more advantageous to share with



the habilitador, who takes charge of the business part of the concern. The miner is frequently without funds, and is at the mercy of the habilitador, who makes what terms he pleases.

The Chilian system has, however, undergone some change by the introduction of foreign capital.

There are at Coquimbo some considerable French trade-houses. Mr. Lambert, who was educated at the Polytechnic school, in France, has constructed reverberatory furnaces, said to be the best in Chile.

Coquimbo is the centre of the copper-mine trade, and Copiapo of the silver-mines. It has been calculated that this latter port sent to Europe, by way of Valparaiso, from 1831 to 1841, twelve millions of piastres worth of silver, in bars, about 2,650,000*l.* sterling.

A great number of foreign vessels, who visit the coasts of the Pacific Ocean, go to Coquimbo, Huasco, and Copiapo, to bring away copper ore, chiefly for England and the United States.

The mines of the province of Coquimbo are in the Cordilleras, and in the hills toward the sea, and in the chain of mountains of the interior. The richness of the ore have caused these mines to be chiefly those explored.

By a law of the Chilian congress which came into operation in 1841, the *exportation of flour and corn is free of duty.*

By a law, dated March 8, 1841, *foreign wines and spirits* pay a *transit duty* at the

Rate of, per case or cask, of twelve bottles	rials per month.
per cask, under 9 gallons	1 1/2 "
from 10 to 20 gallons	1 "
" " " 21 to 30 "	1 1/2 "
" " " 31 to 60 "	2 1/2 "
" " " 61 to 80 "	3 "
" " " 81 to 100 "	4 "
" " " 101 to 120 "	5 "
" " " 120 and upwards	6 "

Hides with the hair on, skins of Guanaco, Vicuna, or Alpaca; wool in the fleece, washed or unwashed; suet or fat; tallow; common salt in stones or bags, with the exception of salt in small boxes; silver bullion; silver, wrought or unwrought; trinkets, of gold, of silver, or precious stones, imported in transit, upon re-exportation by sea, are charged with a *transit duty* of two per cent, with the exception of metals in bullion, in a wrought or unwrought shape; and of trinkets of gold, of silver, or of precious stones, which are only charged, on re-exportation, with an *ad valorem transit duty* of one-quarter per cent. None of these articles, however, if cleared from home consumption, pay any transit duty at all, but simply the import duty. And, in either case, whether cleared for home consumption or for re-exportation, for each bill of entry the customs claim *two dollars* currency.

By a law dated December 30, 1840, *copper minerals*, calcined or in "eyes," when exported to foreign ports are charged with a municipal duty of one and a half per cent.

### CHAPTER XIII.

#### CUSTOMS REGULATIONS AND TARIFF OF CHILE.

A DECREE establishing a statistical board was passed in 1843. Copiapo declared a major port. Importation of foreign coal permitted through the ports of Papuda, Tongoi, Totoralillo, Chanarol, Pena Blanca, and La Herradara; but only from major ports. Bills of health must be brought by vessels signed by Chilian consuls.

THE CHI

IMPO

Acids, muriatic  
— tartaric  
— nitric...Silver, bars...  
— leaf, Ho...

— do. Lib...

containing  
and up to...— real ...  
— do. im...

— wire, Br...

— do. ...  
— manufac...— on. ...  
Firearms and  
Military sw...with brass,  
Pois ...  
Military sabre...

— scabbards ...

Heavy artiller...

— iron ...

Guns and car...

— fusiles...

— Percussion cap...

— Anchor's, large...

— Mining apparatus...

— Billiard tables,  
cloth ...

— cues ...

— balls ...

— Bicuit, common...

— do. not awa...

— Prussian blue,  
— mixed ...

Distilled spirits...

— Anisette in bott...

— Beer, in bottles...

— to any other...

— Beer, in bottles...

— in any othe...

— Brandy and spirit...

— Aguardiente of ...  
— do. in an ...

— Espiritu of ...

— Geneva, in...

— bottles ...

— do. in any ...

Liqueurs, metela...

— bottles ...

Rum (same as bra...

— Vinegar, common...

— à la rose ...

Wine, red, in bott...

— do. in any ...

— white, in bott...

— do. in any o...

TARIFF OF THE OFFICIAL VALUATIONS OF NATIONAL AND FOREIGN MERCHANDISE.

The Chilean Custom Duties are generally levied on the Valuation. Duties on the Value are levied according to a specified Tariff of Prices as follows:

IMPORT DUTIES.			IMPORT DUTIES.					
Valuation.	Ad Valorem Duty.		Valuation.	Ad Valorem Duty.				
pla. cts.	per cent.		pla. cts. ad valorem.	per cent.				
Acids, muriatic.....lb.	0 80	} 20	Musical boxes with cylinder, small pocket, from three to six inches long.....each	} 10	} 30			
— tartaric.....do.	0 80		— others large, from ten to twenty do.....do.					
— nitric.....do.	0 25		Caps, cotton.....doz.					
— do. imitation.....do.	0 25		— wool.....do.					
Silver, bars.....marc	8 50	} 20	Bullets, cannon-balls, and shot; Bullets and shot, balls of lead: — munition, for sporting... quti.	} 10	} 30			
— leaf, Hogueña, real.....ca.	2 75		— Cannon-balls, bombs, grenades, and other missiles of warfare..... quti.					
— do. imitation.....lb.	2 25		Bottles, pitchers, and jars, &c.: Alcarazas, of stone, for water, with or without covers, from eight to twelve inches high..... quti.					
— containing twenty leaves each, and up to three inches square, real.....each	0 40		Bottles of black glass, ordinary do.					
— do. imitation.....gross	2 0	} 20	Botellones of glass, do.....gall.	} 10	} 30			
— wire, Bricacoñ, real.....oz.	2 75		Damañoanas of glass, empty, containing from two to three gallons.....each					
— do. imitation.....lb.	2 25		— containing from four to five gallons.....do.					
— manufactured, unglit. marc do. old.....do.	16 0		Buttons: — Shirt, de alambra.....gross					
Pistols and military weapons: Military swords, ornamented with brass, without belts.....each	5 0	} 20	— mother-of-pearl (same as Ivory).....do.	} 10	} 30			
Pois.....pair	1 0		— bone, do.					
Military sabres in steel or leather scabbards.....each	2 0		— porcelain, do.					
Heavy artillery, bronze.....quti.	15 0		} 20			— do. plated, large and plain for miner's use.....do.	} 10	} 30
— iron.....do.	2 0	— other kind with shanks, plain or fancy, of whalebone or of horn.....do.						
Guns and carbines, carabinas — fusiles.....do.	2 50	} 20		— large or small, gilt or plated do.	} 10	} 30		
Percussion caps.....1000	0 30			— do. others.....do.				
Anchos, large and small.....quti.	8 0		— metal, common, so called charquillo.....do.					
Billiard tables, not including the cloth.....each	0 0		} 30	— without shanks, pierced with two or more holes, of whalebone, metal, and bone do.			} 10	} 30
— balls.....doz.	200 0	— do. large or small, covered with any kind of tissue.....do.						
— cues.....do.	12 0	Button-moulds, pierced with one or more holes, of wood, horn, and bone.....do.						
Biscuit, common, sea.....quti.	9 0	} 20		Braziers or stoves of copper or brass, of the ordinary shape, lb. cast, from ten to fifteen inches diameter at the surface.....doz.	} 10	} 30		
— best, sweet.....lb.	4 0		— metal, beehive shape, ornamented, from twenty to twenty-six inches high, with or without teapot.....each					
— do. not sweet.....quti.	0 25		Braces, cotton, spun, common, with buckles and leathers.....doz.					
Prussia blue, pure.....lb.	10 0		} 20	— do. with gut buckles, leather do.			} 10	} 30
— mixed.....do.	0 25	— do. knitted.....do.						
Distilled spirits: Anisette in bottles and canastos (baskets), canastos or two bottles Beer, in bottles..... 12 bottles	1 0	} 20		— mixed, India rubber.....do.	} 10	} 30		
— in any other vessel.....gall.	2 0			— do. silk and do.....do.				
Cider, in bottles..... 12 bottles	2 0		} 20	— elastic, in parcels of four pair.....doz.			} 10	} 30
— in any other vessel.....gall.	2 0			— do. silk and do.....do.				
Brandy and spirits of wines, 12 Aguardiente of wine..... 12 bottles	3 0	} 20			} 10	} 30		
— do. in any other vessel.....gall.	1 0							
— do. in any other vessel.....lb.	0 50							
— Geneva, in stone or glass bottles..... 12 bottles	2 0							
— do. in any other vessel.....gall.	2 0							
Liqueurs, mistelas or rosolis, in bottles..... 12 bottles	3 0							
Rum (same as brandy) Vinegar, common..... gall.	0 25							
— a la rose.....lb.	0 75							
Wines, red, in bottles..... 12 bottles	3 0							
— do. in any other vessel.....gall.	2 0							
— white, in bottles..... 12 bottles	2 0							
— do. in any other vessel.....gall.	2 0							

IMPORT DUTIES.	Valuation.		Ad Valorem Duty.	IMPORT DUTIES.	Valuation.		Ad Valorem Duty.
	pis. cts.	per cent.			pis. cts.	per cent.	
Brushes, brochas (paine-brushes) . . . . .	1 50			Men's caps, with or without cap- fronts, large or small, oil-kin dos. . . . .	5 0		
— bruzaos, for horses . . . . .	3 0			— do. . . . .	0 75		
— cepillo, hair, clothes' and talc brushes . . . . .	4 0		20	— cap-fronts, of leather . . . . .	26 0		
— do. nail and teeth brushes do. . . . .	0 75			Straw, Colombia . . . . .	13 80		
— do. shoe brushes . . . . .	2 0			— European, for children, trimmed and not trimmed . . . . .	30 0		
— escobillones, with or with- out handle . . . . .	4 0			do. for women, large rimmed, without trimmings do. . . . .	48 0		
Coffee, with or without husks qntl. . . . .	9 50		35	do. cut into the shape of caps, with trimmings . . . . .	27 0		
Coffee-pots, containing from one to five pintas, tin, unvarnished dos. . . . .	6 0		80	do. without trimmings . . . . .	55 0		
— do. British metal, not plated do. . . . .	18 0		20	do. for men . . . . .	1 12 1/2		
Bird cages up to twenty-two inches long, of wood . . . . .	2 0		20	Peru, coarse, ordinary quality, called media tarea or potate . . . . .	3 0		
— do. wire (same as of wood) Drawers, knitted, cotton . . . . .	6 80		35	— from elsewhere, for sailors, ordinary . . . . .	3 0		
— do. wool, mixed with cotton and unknitted . . . . .	10 0			do. for children, of a better quality, and dyed . . . . .	3 0		
Furniture:— Sofas and canopies, ebony, ma- hogany, and other wood, with horse-hair and other cushions each . . . . .	60 0			do. other kind, not dyed, called machitos . . . . .	4 50		30
— of other inferior kind of wood, varnished . . . . .	10 0			do. small rim . . . . .	6 0		
— do. cane . . . . .	15 0			do. Breguet fashion, same quality as machitos . . . . .	8 0		
Chairs, ebony, mahogany, and other kind of wood, without arms, with horsehair and other cushions . . . . .	80 0		30	called Breguet . . . . .	15 0		
— do. with cane bottoms . . . . .	40 0			Felt, varnished, for sailors, do common sheep-wool for children, trimmed . . . . .	10 0		
— other wood, varnished, with wood bottoms . . . . .	15 0			do. not trimmed . . . . .	1 25		
— do. with straw do. . . . .	20 0			Silk and cotton plush, round, trimmed . . . . .	1 0		
— do. with cane do. . . . .	30 0			Fur, not trimmed, military, and for rugs . . . . .	2 50		
— made wholly of cane . . . . .	30 0			— round, trimmed . . . . .	6 0		
— arm, varnished wood, with or without cushions . . . . .	48 0			— do. not trimmed . . . . .	4 0		
Cards, playing, Spanish (mon- polied.) . . . . .	18 0			Silk, for women, trimmed and ornamented . . . . .	2 50		
— do. others than Spanish — visiting, enamelled, gilt or not gilt . . . . .	0 75		20	— do. for men, of a better quality, and dyed . . . . .	48 0		
— do. not enamelled, white and coloured . . . . .	0 40			— quality as machitos . . . . .	0 87 1/2		
Charts and topographical maps, &c. . . . .	duty free.	duty free.		Bandaes and ribbons for trimmings, of parchment, morocco, and other leather and tissue, &c. do. . . . .	0 75		
Saucepans of iron, tinned, Nos. 1 to 12 . . . . .	7 0		20	Lint . . . . .	8 0		
— enamelled . . . . .	9 0			Ploughs and plough shares, of iron . . . . .	8 0		
Belts, of leather, for children do. . . . .	2 0		30	— do. . . . .	8 0		
— sword, plain . . . . .	8 0			Candloms, digesters, and sauce- pans:— Baldeas of iron, with handles do. . . . .	10 0		
Hoops, wood, of every descrip- tion . . . . .	3 0		30	Fondos of cast iron, not tinned, of from 100lbs. weight and up- wards . . . . .	6 0		
— iron . . . . .	3 50		17	Pallas and peroles, from 8lb. to 95lb. weight, of copper . . . . .	0 40		30
White lead . . . . .	8 0		2 1/2	— of wrought iron . . . . .	0 12 1/2		
Iron chains, above half-an-inch in diameter . . . . .	8 0		2	— of cast iron tinned . . . . .	0 8		
— other kind for dogs, traces, &c. . . . .	12 0		10	do. not tinned qntl. . . . .	6 0		
Candlesticks, tin, and of var- nished sheet iron . . . . .	2 0		20	Fachos, of ordinary size, up to three pintas, of red copper do. . . . .	5 0		
— brass, ordinary . . . . .	3 0			— do. of iron . . . . .	3 0		
Candles, spermaceti . . . . .	0 37 1/2		30	Socks for infant children, of cot- ton or wool . . . . .	1 0		
— wax, mixed and unknitted do. . . . .	0 50		30	Shirts:— Of cotton, white and coloured, mixed with flax . . . . .	12 0		35
— tallow . . . . .	0 30		35	do. other kind . . . . .	8 0		
Hats, caps, and bonnets, viz:— Men's caps, with or without cap fronts, large and small, of stuffs, cloth, plain, without trimmings . . . . .	1 50		30	Of flax and hemp . . . . .	20 0		
— do. other kind . . . . .	8 0			Of wool (of hair) for sailors . . . . .	10 0		
— do. skin, otter . . . . .	1 75			Blackings, viz:— 1 1/2 tin boxes, of from five to six ounces, raw . . . . .	0 62 1/2		
— do. other kind (same as otter). . . . .				do. in paste, in cakes . . . . .	0 25		
				Liquid, in earthen pots, of from 18 to 20 ounces, raw . . . . .	0 75		20
				do. 25 to 30 do. . . . .	1 25		
				do. 40 to 46 do. . . . .	2 0		
				Wax, white and yellow . . . . .	50 0		10
				Sealing-wax in sticks . . . . .	0 75		
				Scissors, viz:— Shears, formoria (ordinary) up to two inches broad . . . . .	1 25		2

(continued.)

IMPORT  
Scissors:—(con-  
Shears, eachopol  
in width . . . . .  
Tijeras (scissors)  
small scissors  
sors for horse  
— for tailors,  
from 10 to 18  
— do. without  
to 12 inches . . .  
— sheep shea  
— for cutting  
smith's work . . .  
— common, of  
dressmakers, &  
— do. others  
inches long . . .  
Nails, viz:—  
Of copper and co  
tho one inch  
Of iron, longer th  
— brads . . . . .  
— for horse-sho  
Rivets of copper . .  
— of iron . . . . .  
Broad-headed, n  
mening trunks  
also of copper . .  
Other kinds, less  
long, of copper . .  
— of iron, &c. . . .  
Glue, in cakes . . .  
tadillas . . . . .  
Cutlery and Crava  
Corbates, for sailo  
or mixed with co  
Corbates for men  
of stuff . . . . .  
Cuellos for men, of  
— of flax . . . . .  
Ropes, Jarcia, viz.  
Of hemp, and of ev  
terial, white and  
— do. not fit for  
Strings for Musical  
Alambres (metallic),  
of instruments in  
Cuerdas (gut), for  
Violins . . . . .  
Entorchados (stri  
round with metal  
do. . . . .  
Boas, viz:—  
Of calf skin, ready  
— legs, in parce  
— strips of leathe  
mings . . . . .  
Lace-up boots, for w  
— for med. . . . .  
Boas and shoes, viz.  
Slippers, common, of  
and skis, for wome  
— trimmed with  
men, or otherwis  
and ornamented . .  
Bases, اسپتونس (g  
oil-silk, for me  
— (sapsas) of ind  
women and for me  
— do. manufacture  
of calk-ko. up to se  
long . . . . .  
— do. oleo. kind,  
— do. other kind  
— for girls, up to sev  
long, of morocco leat  
calk-kin . . . . .  
— do. of every kind

CUSTOMS TARIFF OF CHILE.

1123

Ad Valorem  
Duty.  
per cent.

IMPORT DUTIES.		Valuation.	Ad Valorem Duty.	IMPORT DUTIES.		Valuation.	Ad Valorem Duty.	
		pta. cts.	per cent.			pta. cts.	per cent.	
Scissors—(continued)				Boots and Shoes—(continued)				
Shears, escopolas, up to one inch in width.....doz.		50	20	do. for women, of goats' skin, embroidered.....doz.	7 0	35		
Theras (scissors) with legs and small scissors, of one ojo (scissors for horse trimming).....do. — for tailors, with large screw, from 10 to 13 inches long.....do. — do. without screw, from 8 to 12 inches.....do.		3 50		do. plain.....doz.	6 0			
— sheep shears, common.....do. — for cutting tin for goldsmith's work.....do.		18 0		do. of morocco leather or calf-skin.....do.	7 0			
— common, of cast iron, for dressmakers, up to five inches long.....do.		6 0		do. of satin or any other description of stuff.....do.	7 0			
— do. others from five to eight inches long.....do.		1 50		cut only (cortes) not made up, of goats' skin, embroidered				
Nails, viz. —		4 0		12 pairs.....do.	3 50		3	
Of copper and composition longer than one inch.....do.		30 0		do. of morocco leather.....do.	2 0			
Of iron, longer than one inch.....do.		6 0		do. of wool.....lh.	1 25		20	
— brads.....lh.		0 12		do. of silver.....oz.	1 30			
— for horse-shoeing.....qntl.		12 0		gold.....do.	3 0		5	
Rivets of copper.....do.		30 0	Horns, astas of cattle, whole					
— of iron.....do.		12 0	per 1000.....do.	30 0	20			
Broad-headed, need for ornamenting trunks, of bronze, and sheaf of copper.....per 1000		0 80	— do. tips of.....do.	10 0				
Other kinds, less than one inch long, of copper.....do.		0 50	cuerno, of stag, entire or not.....do.	2 0	10			
— of iron, &c.....do.		0 15	Cotton-wool, not picked.....lh.	0 15				
Clue, in cakes.....do.		0 15	— picked.....do.	3 75	20			
hinges.....do.		1 50	Painters' colours of every kind, prepared.....lh.	0 0				
Collars and Cravats, viz. —			Knives —					
Corbates, for sailors, of wool only or mixed with cotton.....doz.		2 50	Cuchillones, for carpenters' and coopers' use.....doz.	8 0	20			
Corbatines for men, of all kinds, of stuff.....do.		6 0	— for curriers' use, double-bladed.....do.	40 0				
Casiles for men, of cotton.....do.		1 0	Cuchillos, for butchers' use, not exceeding eight inches long, and hunting knives.....do.	1 25	20			
— of flax.....do.		3 0	do. heldques.....do.	0 37½				
Ropes, Jarcia, viz. —			— do. table-knives, carving-knives, with horns or bone handles, and the blade from six to ten inches.....do.	1 25				
Of hemp, and of every other material, white and tarred.....qntl.		10 0	do. with forks, superior, with ivory handles, for fruit					
— old, not fit for use.....do.		3 0	— do, other kind.....do.	4 0	20			
Strips for Musical Instruments, Alambre (metallic), for all kinds of instruments in general.....lh.		6 75	do., common, with handles of whalebone, wood, horn, iron, and bone.....do.	5 0				
Corinas (gut), for guitars and violins.....do.		2 0	Navajas, for sailors' use.....qntl.	1 50	20			
Estorchadoe (strings wound round with metallic wires) do. do.....do.		4 50	Chaiks, in wooden cases, common.....do.	0 75				
Boots, viz. —			— gross.....do.	1 0	20			
Of calf skin, ready made.....each		4 0	— for carpenters' use.....do.	2 0				
— legs of, in parcels of four.....per parcel		1 0	Castors of pottery, common, up to four inches high.....per 100	2 0	20			
— strips of leather for trimmings.....doz.		1 0	— superior, of alate colour, lh. four inches high.....doz.	0 8				
Lease-up boots, for women.....do		12 0	Spoons, viz. —					
— for men.....do'		20 0	Cucharas, of copper, plated, for tea or coffee.....do.	0 75	35			
Boots and shoes, viz. —			do., other kind.....do.	1 50				
Slippers, common, of cotton, wool, and skin, for women and men.....doz.		6 0	of iron, tinned, for tea or coffee.....gross	1 25	20			
— trimmed with silk, for women, or otherwise trimmed and ornamented.....do.		10 0	do., other kind.....do.	2 50				
Shoes, zapatos (galoches), of oil-calf-skin, for men.....do.		20 0	of white metal, German silver, for tea or coffee.....doz.	1 50				
— (zapatos) of india-rubber for women and for men.....do.		10 0	do., other kinds of the ordinary size.....do.	3 0	35			
— do. manufactured, for boys, of calf-skin, up to seven inches long.....do.		8 0	do., English, for tea or coffee.....gross	3 0				
— do. other kind, for sailors.....do.		10 0	do., other kind.....do.	6 0	20			
— do. other kind common.....do.		12 0	Soup spoons, cucharas, of German silver.....doz.	12 0				
— for girls, up to seven inches long, of morocco leather and of calf-skin.....do.		3 0	— of tinned iron.....do.	1 50	35			
— do. of every kind of tissue.....do.		2 0	— of British metal.....do.	2 50				
			— each.....do.	5 0				
			Cuirass of metal.....do.					
			Copper and Brass, viz. —					
			exportation, in bars or ingots, for sheet copper.....qntl.	13 0	6			
			— worked up into common pieces, weighing 8lbs. and upwards.....do.	0 30				
			— old, not fit for use.....qntl.	0 40	20			
				13 0				

(continued)

(continued.)

IMPORT DUTIES.		Valuation.	Ad Valorem Duty.	IMPORT DUTIES.		Valuation.	Ad Valorem Duty.
		pla. cts.	per cent.			pla. cts.	per cent.
Copper and Brass—(continued)				Thread—(continued)			
Cobbe, red, in small pieces, for exportation.....qntl.	8 0		7½	of spun wool, other kind, white and coloured.....lb.	2 0		
Brass, sheet.....lb.	0 32			of flax, white, called "of Flanders," of from the No. 20 to 120.....do.	2 50	30	
— wire (alambre), for musical instruments.....do.	0 75		20	do. coloured, ordinary, for sewing.....do.	0 40		
— do, other kind.....do.	0 30			Phials.....dozen	3 0	20	
— in flat or round hoops for ornamenting carriages.....do.	0 75			Artificial flowers.....do.	7 0		
Metales de cobre for exportation, mineral ore, raw.....qntl.	1 75		7½	Trees, for boots.....pair	3 0	30	
— do, calcined or burnt.....do.	2 0			— for hats.....each	1 50		
— in the first stage of manufacture (first fusión).....lb.	2 0		30	— for shoes.....pair	0 50	20	
Dates.....do.	0 20		20	Fringes of cotton, white and coloured.....yard	0 8		
Dice (dados), of ivory, mother-of-pearl, and bone.....doz.	0 50		20	— pure, of wool, white and coloured, & mixed with cotton do.	0 10	30	
Thumbicks, of steel, of iron, of white and yellow metal, gross rempujos, for sail-makers.....do.	1 50		20	Cheese.....lb.	0 18	30	
Mineral waters, in ordinary bottles.....12 bottles	1 50		20	Galloons, &c., viz.:— Franjas of wool (see Guichas.) Galones of gold and silver, real do. do. imitation.....do.	2 75	3	
Cologne water, in long narrow bottles, of common glass.....do.	0 50		20	Guichas of cotton, for braces, mixed with silk, with India-rubber, of one-half to one inch broad.....yard	2 25	30	
Orange flower water, in ordinary bottles.....do.	6 0			— do. of more than one and not exceeding two inches broad.....do.	0 12½		
Lavender water, in half-bottles.....do.	2 0			— do. for boot straps, do. do. one and a half inches broad do.	0 25		
Spirits of turpentine.....gall.	0 75		20	— of wool for carriage trimmings, from one and a half inches broad, for liveries, &c., pure.....do.	0 30		
Enamel, in ordinary leaves.....lb.	2 50		20	— do. do. mixed with cotton do.	0 30		
— cut into pieces of diverse shapes, for artificial flowers do.	4 0			— do. do. mixed with silk do.	0 30		
— do., with stones, for flowers and other purposes.....gross	1 50		20	Gloves of cotton, knitted, with or without fingers (mittens) do.	1 25		
Emery, for polishing.....qntl.	2 0		20	— of wool, unmixed and mixed with cotton.....do.	2 0	35	
Anvils, of iron.....do.	8 50			— of leather, of doe skin do.	4 0		
Ink, viz.:— Chlucose, in cakes, for drawing lb.	1 25		20	— do. of kid, long gloves, and other kind.....do.	6 0		
Writing ink, in small bottles, from four to five ounces weight including the bottle.....12 bot.	0 37½			Waistcoats, camisetas, knitted do.	6 50		
— in earthen pots of one plaza 12 pots	2 0			— do. of wool, unmixed and mixed with cotton.....do.	10 50	25	
Printing ink.....do.	0 18½			— chalescos, mixed or unmixed, of wool, unmixed or mixed, of silk.....each	2 0		
Pins, alfileres, of every size, including the paper in which they are set.....lb.	0 40		20	— do. of every other kind do.	1 0		
— horquillos, hair pins, including the paper in which they are set, and also that in which they are packed, of iron and of brass.....do.	0 30			Grain, pearled barley.....quintal	10 0	20	
Essences of all kinds, except of roses.....do.	3 0		20	— rice.....do.	4 0	20	
Tin, in pigs.....qntl.	12 0			— dried pease.....do.	6 0	30	
Currycombs.....doz.	1 75		30	Ships' scrapers, with or without handles.....dozen	3 0	20	
Leather cases, for hats.....casc	2 25		20	— do. for whitewashers, with wooden handles.....do.	3 50		
— for sporting guns.....do.	1 50		30	Gridirons, of iron.....quintal	12 0	20	
Sickles, with handles.....do.	7 0		10	Jews' harps for children.....gross	1 0	20	
Steel, raw.....do.	0 50			Guitars, with case.....each	7 0	30	
Cast iron.....do.	0 50			— without case.....do.	4 0		
Tin, in sheets, not exceeding 14 inches long.....case of 225 pieces do. 20 do.	9 50		10	Cloaks and Coats, viz.:— Cloaks of wool for women, of mixed or unmixed stuff, short or long with or without sleeves, embroidered.....do.	22 0		
— do. case of 112 pieces	15 0			— do. do. other kind of one or several colours.....do.	14 0		
Horse shoes.....qntl.	10 0			— for men, of cloth.....do.	23 0	35	
Irons, for ironing.....doz.	2 50			Capotes of bouracau, &c., for men, capes, mackintoshes do.	10 0		
Thread of the aloé bark, not twisted.....lb.	0 25			— do. do. other kind.....do.	8 0		
— do. do. twisted do.	0 35			Frock coats, of cashmere, of cloth do.	10 0		
— of hemp, for shoemakers and for sailmakers.....quintal	25 0		20	Dress coats, do. do. do.	12 0		
— of cotton, for sewing, on reels of 100 yards of thread each.....gross	2 25			Axes and pickaxes for carpenters, azuelas, with 11 s. do.	6 0		
— do. do. other kind, white and coloured.....lb.	0 62½			— do. without.....do.	3 50	30	
— of spun wool, for embroidering.....do.	2 0			— do. haches.....do.	10 0		
				— do. hachitas, with or without handles.....do.	3 0		

(continued.)

IMPORT  
Axes and pick  
— for grub  
Hoes of Iron,  
Lanterns.....  
— of glass  
— height up to  
do. above  
do. above  
fourteen inch  
do. above  
to eighteen  
do. above  
to twenty-t  
do. above  
op to twenty  
do. above  
to thirty inch  
— round, b  
to seven inch  
do. above  
tea inches.....  
do. above  
fourteen inch  
do. above  
to eighteen l  
do. above  
to twenty-tw  
do. above  
up to twenty  
do. above  
ap t. thirty li  
— of talc,  
inches high,  
— of glass, for  
Corks for bottles  
Litharge.....  
Books, printed,  
Registers, plain  
dunas.....  
Iron pots, cast  
with feet.....  
— do. glue po  
— others, of fr  
pins, lined.....  
— do. eam  
Hammers, comb  
miser.....  
— martillos, for  
makers, with h  
— do. for bla  
out handles.....  
— do. for ca  
handles.....  
— do. for h  
handles.....  
Candle and lamp  
(eight light), in  
log from 90 to  
— do. from 15  
— mechanics of cot  
than four inch  
— pabillos (spr  
Bits for horses, of  
— do. superior  
Coffee and spice (lb  
wood.....  
— do. of iron,  
— with fly wheel  
Mustard, in grains  
— la flour.....  
— prepared in  
12 to 16 ounces w  
do. la pots  
22 lb. weight.....  
Nets and matting  
China, for windo  
&c.....  
to 35 inches broad

CUSTOMS TARIFF OF CHILE.

1125

Ad Valorem Duty.		IMPORT DUTIES.		Ad Valorem Duty.		IMPORT DUTIES.		Ad Valorem Duty.	
percent.		Valuation.	Ad Valorem Duty.	percent.		Valuation.	Ad Valorem Duty.	percent.	
		plia. cts.	per cent.			plia. cts.	per cent.		
		Axes and pickaxes—(continued.)				Mats and matting—(continued.)			
		— for grubbing sp. . . . . quintal	8 0			— of pulpos of straw, up to			
		— of iron, without handles. do.	8 0	20		50 inches long. . . . . dozen	7 0		
		Lanterns—				— of Guatemala, painted. . . . . square rare	0 20		
		— of glass, oval, being in				— do. of Manila, colored. do.	0 12		
		height up to seven inches. each	0 40			— do. of Peru, white. . . . . do.	0 32		
		— do. above seven and up to				Mirrors and looking-glasses:			
		ten inches. . . . . do.	0 80			— of 3 to 6 inches long, in-			
		— do. above ten and up to				cluding frame. . . . . dos.	0 25	20	
		fourteen inches. . . . . do.	1 75			— in wooden cases, from 0 to			
		— do. above fourteen and up				12 inches, including case. . do.	2 25		
		to eighteen inches. . . . . do.	4 0			— with frames of painted or			
		— do. above eighteen and up				gilt wood, from 6 to 12 inches			
		to twenty-two inches. . . . . do.	6 0			long, including frame. . . . . do.	4 0		
		— do. above twenty-two and				inches.			
		up to twenty-six inches. . . do.	8 0			from 13 to 10. each	1 50		
		— do. above twenty-six and up				“ 17—20. . . . . do.	3 50		
		to thirty inches. . . . . do.	12 0			“ 21—24. . . . . do.	7 0		
		— round, being in height up				“ 25—29. . . . . do.	13 0		
		to seven inches. . . . . do.	0 25	30		“ 30—32. . . . . do.	18 0		
		— do. above seven and up to				“ 33—35. . . . . do.	25 0		
		ten inches. . . . . do.	0 50			“ 36—38. . . . . do.	35 0		
		— do. above ten and up to				“ 39—41. . . . . do.	45 0		
		fourteen inches. . . . . do.	1 0			“ 42—44. . . . . do.	55 0		
		— do. above fourteen and up				“ 45—47. . . . . do.	65 0		
		to eighteen inches. . . . . do.	2 0			“ 48—50. . . . . do.	75 0		
		— do. above eighteen and up				“ 51—53. . . . . do.	85 0		
		to twenty-two inches. . . . . do.	4 0			“ 54—56. . . . . do.	100 0		
		— do. above twenty-two and				“ 57—59. . . . . do.	120 0		
		up to twenty-six inches. . . do.	6 0			“ 60—62. . . . . do.	140 0		
		— do. above twenty-six and				“ 63—65. . . . . do.	160 0		
		up to thirty inches. . . . . do.	10 0			“ 66—68. . . . . do.	190 0		
		— of talc, up to fifteen				“ 69—71. . . . . do.	220 0		
		inches high. . . . . do.	0 75	2		“ 72—74. . . . . do.	250 0		
		— of glass, for carriages. . do.	8 0	30		“ 75—77. . . . . do.	280 0		
		— Corks for bottles. . . . . per 1000	2 0			“ 78—80. . . . . do.	300 0		
		— Litharge. . . . . quintal	8 0			up to 16. . . . . do.	0 75		
		— Books, printed. . . . . lb.	0 62	duty free.		from 17—20. . . . . do.	1 50		
		— Registers, plain or ruled. . do.	0 50			“ 21—24. . . . . do.	3 50		
		— Axes. . . . . do.	3 50			“ 25—29. . . . . do.	6 50		
		— Iron pots, of cast iron, not tinned,				“ 30—32. . . . . do.	10 0		
		with feet. . . . . quintal	4 0			“ 33—35. . . . . do.	13 0		
		— do. give pots. . . . . dozen	5 0	20		“ 36—38. . . . . do.	18 0		
		— other, of from one to sixteen				“ 39—41. . . . . do.	23 0		
		pots, tinned. . . . . do.	9 0			“ 42—44. . . . . do.	28 0		
		— do. enamelled. . . . . do.	12 0			“ 45—47. . . . . do.	33 0		
		Hammers, combs, of iron, for				“ 48—50. . . . . do.	38 0		
		miners. . . . . quintals	7 0	10		“ 51—53. . . . . do.	43 0		
		— mallets, for shoe and boot-				“ 54—56. . . . . do.	50 0		
		makers, with handles. . . dozen	2 0			“ 57—59. . . . . do.	60 0		
		— do. for blacksmiths, with-				“ 60—62. . . . . do.	70 0		
		out handles. . . . . lb.	0 7			“ 63—65. . . . . do.	80 0		
		— do. for carpenters, with				“ 66—68. . . . . do.	95 0		
		handles. . . . . dozen	4 0			“ 69—71. . . . . do.	110 0		
		— picks, of iron, without				“ 72—74. . . . . do.	125 0		
		handles. . . . . quintal	8 0	20		“ 75—77. . . . . do.	140 0		
		Candles and lamp wicks, merlinoas				“ 78—80. . . . . do.	150 0		
		(eight light), in boxes contain-				Ointments of every description			
		ing from 50 to 100. . . 12 boxes	0 25			Opium, in paste. . . . . lb.	0 60		
		— do. from 100 to 200. . . do.	0 00			Gold, in paste and dust. . . . . marc	125 0	20	
		— meshes of cotton, not longer				— in leaves, hijuelas, for gilt-			
		than four inches, for gross				ing, imitation. . . . . lb.	2 25	duty free.	
		— pablon (span) of cotton				— books containing from 20 to	2 75	0	
		quintal	20 0			25 leaves each, and up to three			
		Bits for horses, of iron, common				inches square, imitation. . . gross	2 0		
		do. superior. . . . . do.	9 0	30		— do. real. . . . . book	0 40		
		Coffee and spice (band) mill, of				— do. imitation, for gilding, real. oz.	2 75		
		wood. . . . . do.	18 0			— do. imitation. . . . . lb.	2 25		
		— do. of iron. . . . . do.	9 0	20		— cauntillo, real. . . . . lb.	2 75		
		— with fly wheel. . . . . do.	12 0			— do. imitation. . . . . lb.	2 25		
		Mustard, in grains. . . . . lb.	12 0			— coined. . . . .	2 25		
		— in flour. . . . . do.	0 50	20		— manufactured in pieces, fit			
		— prepared in pots, of from				for use. . . . . marc	150 0		
		12 to 16 ounces weight. . 12 pots	1 50	30		— do. old, not fit for use. . . do.	100 0		
		— do. in pots of from 18 to				Spangles, of silver, imitation. lb.	2 25		
		24 lbs. weight. . . . . do.	2 0			— do. real, gilt or not. . . . oz.	2 75		
		Mats and matting, cataras, of				Wafters. . . . . lb.	1 25		
		China, for windows and doors,				Trousers, of cashmere. . . . each	4 0		
		&c. . . . . dozen	0 0			— of cotton, flax, or hemp. do.	2 0		
		— do. floor matting, from 30							
		to 55 inches broad. . . . . yard	0 18	20					

(continued.)



IMPORT DUTIES.	Valuation.		Ad Valorem Duty.	IMPORT DUTIES.	Valuation.		Ad Valorem Duty.
	pls.	cts.			per cent.	pls.	
Trousers, of cloth, common and rough for sailors..... each	1	50	35	Frying-pans, of iron, up to 12 inches diameter, tinned.....dozen	4	0	
do. other kinds (see Cashmere.)				do. not tinned.....dozen	2	50	
Paper, white, for printing (450 sheets in a ream), the greatest length not exceeding 30 inches				Weights of copper or bronze of any shape.....dozen	0	80	
ream	2	0		do. of cast-iron.....dozen	0	10	
square letter paper.....do.	1	75		Powder-flasks.....dozen	9	0	
muso paper ruled.....do.	5	0		Tar, harois, common, for ships, &c.....gallon	0	50	
other kinds of ordinary dimensions, 500 sheets in a ream—forete (a very thin paper).....do.	2	25		pep, Greek, or red-quintal	3	0	
medio-forete, other kind.....do.	1	25		Pottery, porcelain cups, matea			
blotting-paper (450 sheets in a ream).....do.	3	0		do. tazas, tea or coffee cups and saucers, gilt or painted.....dozen	3	50	
cartridge-paper.....quintal	8	0		do. do. not gilt or painted.....do.	2	25	
paper-hangings, in rolls (pieces) from 10 to 12 yards long and not more than 22 inches broad.....roll	0	62½		do. common white and coloured, in baskets, &c., whole, from 21 to 48 cubic feet.....basket	26	0	20
sand-paper, not exceeding 18 inches.....ream	4	0		do. do. in half baskets, from 13 to 20 cubic feet.....half basket	24	0	
for abades, window-blinds, &c.....dozen	2	50		do. do. in quarter baskets, up to 12 cubic feet.....quarter basket	14	0	
copying-paper (used with a copying-machine).....do.	3	0		Pots and pails (bacinos), of British metal of every shape			
for making cigarettes, heat (in reams of 500 sheets).....do.	3	0		dozen	10	0	
do. in hooks the length of a cigar.....dozen	0	75		lecheras (milk-pails) of British metal.....dozen	8	0	
Parasols and umbrellas, of cotton, from 25 to 32 inches, each of silk (vide silk).	0	87½		Gunpowder, for sporting, fine grained.....lb.	0	40	
Parchment for drum-heads, of the usual size.....12 sheets	3	0	30	do. for large and small ordnance	0	15	duty free.
Perfumery, in other vessels than of crystal or fine porcelain	12	50		do. do.	0	12½	2
Combs:				Blocks, (motones) inch in length	3	0	
horn.....dozen	1	0	20	Ploughs, with shares.....each	3	0	
do. of tortoiseshell.....do.	12	0		Flaxes of every description, up to 24 inches long.....dozen	10	0	20
do. other kinds, of boxwood	0	30		Girths of hemp, cotton, and wool			
do. do. of iron.....dozen	0	25	30	do. 12 pair	9	0	30
do. other wood.....do.	0	25		do. not made up of cotton and wool, of one colour.....yard	0	16	
do. of ivory, from 2 to 4 inches long.....do.	1	25		Soap, common kind, in cakes or bars, for washing linen.....quintal	7	0	
peinetas (side combs) per pair, of horn.....gross	5	0	20	Saws, serruchos, with handles, from 9 to 26 inches long.....dozen	6	0	
do. of tortoiseshell.....do.	6	0	15	do. do. small and pointed, for cutting key-holes, 10 or 12 inches long.....dozen	3	0	20
do. of iron.....gross	3	50		do. do. not broader than one inch.....dozen	4	0	
Spades, of iron, with handles	7	0		do. sierras, from 60 to 76 inches long.....each	4	0	
do. without handles.....do.	3	50	20	do. blades of, from 20 to 36 inches long and up to 1 inch in width.....dozen	4	0	
Hydrometers of glass.....do.	2	50		Saddlery:—			
Paintbrushes (brochas), for house painters, &c.....do.	1	50		harness for carriage-horses per set	30	0	
shaving-brushes.....do.	1	0		leathern halters.....dozen	5	0	
pencils and brushes for portrait, &c., painters.....do.	0	75		saddles, trimmed or uol, side-saddles.....dozen	30	0	
Lead, pig.....quintal	4	50	10	do. saddles for men (without any metal).....dozen	20	0	
sheet.....do.	6	0		Bellows, kitchen, common, being in breadth up to 12 inches			
manufactured in pieces, of every description, weighing more than 10 lbs.....do.	6	50		do. do. above 12 and up to 17 inches.....do.	6	0	30
do. old, not fit for use.....do.	4	50		do. do. above 17 and up to 30 inches broad.....do.	10	0	
Pens, steel, without penholder	7	0		do. do. above 30 and up to 60 inches broad.....do.	0	75	
gross	0	75		do. do. above 60 and up to 80 inches broad.....do.	1	0	
quills made into pens.....1000	4	0		Sieves, arceros, of wire, from 12 to 20 inches diameter, of iron			
do. not do.....do.	3	0	20	dozen	7	50	20
penholders of wood, metal, or bone.....do.	1	50		do. of brass.....do.	12	0	
Ornamental feathers, ostrich, natural.....lb.	0	45		cedasos, of horachair, from 8 to 15 inches diameter, and of other tissues.....do.	3	50	30
coloured, ready made up for bonnets, longer than ten inches	5	0		Augers, with iron, of from one-half to two inches diameter.....do.	6	0	
do. in parcels of three, not longer than eight inches	3	0		Centrebite, of from one to three dozen bits.....each	3	0	20
12 parcels				Drills, from two to six inches long.....dozen	0	40	

(continued.)

IMPORT DUTIES.	Valuation.	Ad Valorem Duty.
	pls.	cts.
Ten-kettles per, of rec holding fro		
do. of brass standing iron		
do. of iron		
do. of other		
do. of Britia		
Tea, pays a sp		
Cottoo tissues		
stockings		
thread, fine		
do. plain		
do. open		
do. other		
do. common		
do. corra		
do. half		
quality		
do. open		
do. other		
do. colour		
do. for m		
do. common		
do. corra		
do. fine q		
do. open		
do. common		
do. corra		
do. fine q		
do. colour		
do. for m		
do. for m		
do. upon, from 20		
width		
gigham, st		
patena, from 2		
width		
choiet, from		
broad, plain		
coco (cumm		
loured, for lit		
30 inches		
tuckings (fr		
from 24 to 27 in		
do. double,		
inches broad		
Russian dri		
24 to 27 inches		
mixed of ooc c		
do. double,		
one colour		
fannels, from		
fort-co-dial		
from 24 to 28		
plain, of one col		
do. quilted,		
gergoo, from		
in width		
do. other kin		
in a square of		
pieces of 28		
monly called of		
23 to 26 inches in		
do. from 27 to		
do. other kin		
both warp and w		
than 50 threads,		
inches.....		
do. from 01		
from 20 to 24 inch		
do. from 24 to		
do. from 22 to 24 inch		

CUSTOMS TARIFF OF CHILE.

1127

Ad Valorem Duty.	IMPORT DUTIES.		Valuatinm.	Ad Valorem Duty.	IMPORT DUTIES.		Valuation.	Ad Valorem Duty.
	per cent.	pla. cts.			per cent.	pla. cts.		
		Tea-kettles and tea-pots of copper, of red copper or bronze, holding from two to six pints	16 0		Cotton tissues:—(continued)			
		— of brass, with warmer, standing not higher than eight inches.....do	3 50	20	do. from 81 to 90 threads, from 22 to 25 inches.....each	3 50		
		— of iron, holding from two to ten pints, cast, also tinned.....do.	10 0		do. above 90 threads, from 22 to 25 inches or coloured, lawn, white or coloured, patterned from 33 to 42 inches broad.....do.	4 0		
		— do. of enamelled from.....do.	12 0		— listados, square and striped pattern, from 26 to 30 inches in width.....do.	0 15		
		— of British metal.....do.	16 0	50	do. from 31 to 36 do.....do.	0 7		
		Tea, pays a specified duty of.....lb.			— merinos serged, of one single colour, in pieces of 28 yards, from 23 to 26 inches in width.....do.	0 12		
		Cotton tissues:—			— Pocket and other handkerchiefs, neckerchiefs for men, from 32 to 36 inches long.....do.	3 0		
		— stockings for women, Scotch thread, fine quality, embroidered.....12 pairs	8 0		— pocket handkerchiefs printed red, commonly called of Turkey, from 30 to 32 inches.....do.	2 0		
		— do. plain.....do.	8 0		— do. common, from 24 to 28 inches.....do.	1 62½		
		— do. other kind, white, plain, common.....do.	8 0		— do., above 26 to 28 in.....do.	0 62½		
		— do. courans.....do.	1 62½		— do., above 28 to 32 in.....do.	1 9		
		— do. half-size and of fine quality.....do.	2 81½		— do., above 32 to 36 in.....do.	1 25		
		— do. open work, embroidered.....do.	3 0		— other kind, of Madras or pallacote, real or imitation, from 28 to 34 inches long.....do.	1 12½		
		— do. other kind.....do.	2 25		— muslins and muslin gauze, gassa, white, plain, from 30 to 40 inches in width.....do.	0 12		
		— do. coloured of every quality.....do.	1 75		— do., patterned, from 28 to 40 in.....do.	0 12		
		— do. for men, white, plain, common.....do.	2 0		— do., musclinas, painted or printed, from 26 to 30 in.....do.	0 12½		
		— do. courans.....do.	3 0		— do., from 31 to 36 in.....do.	0 15		
		— do. fine quality.....do.	4 0		— nankin, English, in pieces, up to 11 vares long and 18 in. wide.....do.	0 63		
		— do. open work at sides, common.....do.	2 0		— do., of China, blue or canvas, in pieces, up to 11 vares long, and 18 in. wide.....do.	0 75		
		— do. courans.....do.	3 0		— do., yellow, in pieces, from 7 to 8 vares long.....do.	0 60		
		— do. fine quality.....do.	4 0		— nankinettes or florentines, single, from 20 to 23 in. wide.....do.	0 7		
		— do. coloured of every quality.....do.	3 0		— do., 24 to 27 in. wide.....do.	0 9		
		— socks for children.....do.	0 87½		— piei (crossed), not double, satined, from 24 to 27 inches wide, white.....do.	0 16		
		— do. for men.....do.	1 25		— do., coloured.....do.	0 18½		
		— canvas, for embroidering upon, from 20 to 55 inches in width.....do.	0 62½		— do., printed.....do.	0 14		
		— gingham, striped or square pattern, from 30 to 36 inches in width.....do.	0 12		— felt for hats, from 33 to 30 in. wide.....do.	0 55		
		— cholet, from 24 to 28 inches broad, plain.....do.	0 10		— quilted stuff, common or Marselles, from 22 to 25 in. wide.....do.	0 18		
		— coco (gummed eslico), coloured, for lining, from 24 to 30 inches broad.....do.	0 10	20	— do., other kind, from 24 to 27 in. wide white.....do.	0 30		
		— tickings (cotines), single, from 24 to 27 inches broad.....do.	0 9		— do., coloured, thread dyed, and other kind.....do.	0 75		
		— do. double, from 25 to 30 inches broad.....do.	0 12½		— ribbons and galons, of hiladillo, in pieces of from 10 to 12 vares, white and black, up to 1 in. wide.....12 pieces	0 25		
		— Russian drills, pure, from 24 to 27 inches in width, single mixed of one colour.....do.	0 12½		— do., of more than of 1 to 2 in. wide.....do.	0 60		
		— do. double, of more than one colour.....do.	0 22		— do., of ribetillo, serged, in pieces of 32 vares.....do.	0 12		
		— flannel, from 24 to 28 inches in width.....do.	0 11		— do., other kind, coloured, plain, or patterned, up to 1 in. wide.....do.	0 50		
		— fort-en-dable (gummed), from 24 to 28 inches broad, plain, of one colour only.....do.	0 12½		— do., of more than 1 to 2 in. wide.....do.	1 20		
		— do. quilted, or other kind.....do.	0 16		— do., of imitation gold and silver, from 1 to 2 inches wide, vares	0 9		
		— gergon, from 30 to 36 inches in width.....do.	0 14		— shawls and neckerchiefs, pannelos, of gauze or cambrie, from 31 to 36 in.....do.	1 25		
		— indians (quimones), in pieces of 28 yards, red, commonly called of Turkey, from 23 to 26 inches in width.....each	5 0					
		— do. from 27 to 32 do.....do.	7 60					
		— do. other kind, containing in a square of half an inch, both warp and wool, not more than 60 threads, from 23 to 24 inches.....do.	2 0					
		— do. from 25 to 28 inches.....do.	2 50					
		— do. from 29 to 32 inches.....do.	2 0					
		— do. from 33 to 36 inches.....do.	2 0					

(continued.)

IMPORT DUTIES.	Valuation.	Ad Valorem Duty.	IMPORT DUTIES.	Valuation.	Ad Valorem Duty.
<b>Cotton tissues:—(continued)</b>			<b>Cotton tissues:—(continued)</b>		
shawis and neckerchiefs, paonolis, of tulle, embroidered, black and white, from 38 to 46 in. wide.....do.	2 50	15	known under the name of generos, otherwise than serged, white, plain, having in the warp, per square of ½ an inch, more than 36 up to 44 threads in width, up to 36 in. do.	0 11	20
do., from 34 to 64 in. wide do.	4 0		do., above 44 threads in width, from 24 to 28 in. do.	0 12	
do., colored, red, commonly called "of Turkey," with fringe, from 32 to 36 in. broad.....do.	3 50		do., up to 32 in. do.	0 14	
do., from 34 to 64 in. broad do.	9 0		do., 38 " do.	0 10	
do., without fringe.....do.	3 0		do., 40 " do.	0 20	
do., other kind, plain or serged, with fringe, from 30 to 36 in. broad.....do.	3 50		do., 46 " do.	0 18	
do., from 34 to 64 in. broad do.	4 00		do., dyed, or striped of one colour.....do.	0 4	
do., without fringe, from 30 to 36 in. broad.....do.	3 25		Tissues of horse hair, from 20 to 28 inches broad, black, plain	1 0	
do., from 34 to 64 in. broad do.	1 0		do., patterned, and other colours.....do.	1 12½	
do., rebocos or chises, common, with square or striped pattern.....do.	2 0		Tissues of wool (alpines), from 18 to 34 in. broad.....do.	0 40	
tulle, encasjes, patterned, common, from 1 to 4 in. yard do.	0 4	do., above 24 to 34 in. broad do.	0 60		
do., above 1 to 5 in. do.	0 12½	do., above 34 to 46 in. broad do.	0 80		
do., plain, from ½ to 4 in. do.	0 11	anacoste, or anacoste, from 30 to 36 in. broad, pure, and mixed with cotton.....yard	0 37½		
English tulle, plain, from 26 to 30 in. do.	0 30	astrocan (a kind of English plush), of one colour, from 25 to 27 in. broad.....do.	0 40		
velvet (pannas), plain, fine quality, for gowns, of one or more colours, painted or stamped, from 17 to 24 in. do.	0 25	do., stockings for men and women, mixed and unmixed.do.	4 80		
do., other kind, of one colour from 13 to 16 in. do.	0 18	do., socks, for children.....do.	1 0		
do., other kind, of one colour or painted, from 17 to 20 in. broad.....do.	0 25	do., for men.....do.	2 0		
known under the general name of "generos" pure for ponchos (a kind of cloak), from 24 to 30 in. broad.....do.	0 50	baise of pelton, from 50 to 70 in. broad, with long nap	1 25		
do., above 30 up to 60 in. do.	1 0	do., with short nap.....do.	1 30		
do., other kind, serged, white, from 23 to 28 in. do.	0 10	do., other kind, of 100 threads, and both aides alike, from 60 to 72 in. broad.....do.	0 82		
do., up to 30 in. do.	0 10½	do., other kind, bayetilla, from 56 to 78 in. do.	0 65		
do., 32 " do.	0 11	do., fapiela, the same			
do., 34 " do.	0 11½	houracan (plaid shawis) from 24 to 29 in. broad, Scotch do.	0 30		
do., 36 " do.	0 12	do., other kind, double, of one colour.....do.	0 50		
do., dyed, or with stripes of one colour.....do.	0 4	do., single.....do.	0 25		
do., otherwise than serged, raw, plain, known by the name of cyuos, being in breadth from 23 to 29 torbes.....do.	0 6	cashmere, from 26 to 30 in. broad, unmixed.....do.	1 12½		
do., above 26 to 26 in. do.	0 7	do., mixed with cotton.....do.	0 75		
do., 29 " 32 " do.	0 8	cassinetto, pure, from 24 to 27 in. broad, and mixed with cotton.....do.	0 70		
do., 32 " 36 " do.	0 9	chali, from 25 to 33 in. plain or patterned.....do.	0 50		
do., 36 " 38 " do.	0 10	damascs, pure and mixed with cotton, from 25 to 30 in. do.	0 35		
do., 38 " 41 " do.	0 11	do., from 50 to 60 in. broad, do.	0 70		
do., 41 " 44 " do.	0 12	cloth for billiard tables.....do.	4 0		
do., white, plain, having in the warp, per square of half an inch not more than 36 threads in width, up to 23 in. do.	0 4	duraderas (instr.) of one colour, from 24 to 27 in. broad, satined and serged.....do.	0 45		
do., above 23 to 26 in. do.	0 6	baragas, lanilla, for Bags, from 12 to 15 inches broad....do.	0 12		
do., 26 " 30 " do.	0 7	do., other kind, with pattern from 21 to 25 in. broad.....do.	0 30		
do., 30 " 33 " do.	0 8	do., other kind, plain or serged, for coat-buttons, pure, from 16 to 20 inches broad.....do.	0 15		
do., 33 " 36 " do.	0 9	do., from 21 to 25 inches broad.....do.	0 25		
do., 36 " 38 " do.	0 10	do., mixed with cotton, as "pure".....do.			
do., 38 " 41 " do.	0 11				
do., up to 30 in. do.	0 7				
do., up to 30 in. do.	0 8				
do., up to 33 in. do.	0 10				

(continued.)

IMPORT DUTIES.		Valuation.	Ad Valorem Duty.	IMPORT DUTIES.		Valuation.	Ad Valorem Duty.
		pla. cts.	per cent.			pla. cts.	per cent.
<b>Tissues of wool—(continued).</b>				<b>Tissues of wool—(continued).</b>			
— flannel, franela, from 24 to 28 inches, unaltered..... yard.		0 30	20	— general denomination of "generos" for ponchos, pure, from 23 to 30 inches.....do.	0 62½	30	
— do. mixed with cotton, common.....do.	0 18			— do. from 31 to 60 inches.....do.	1 25		
— do. best quality.....do.	0 25			— do. mixed with cotton (see "pure.")			
— gambuin, of wool and cotton (a kind of stuff resembling crepe), not exceeding 28 inches do.	0 30			— other kind, of pure wool crossed, both sides alike, glossy, up to 28 inches broad do.	0 62½	27	
— merino cloth, double, un-mixed, for summer coats, from 45 to 55 inches broad..... vare	1 50			<b>Tissues of hemp and flax:</b>			
— do. for women, serged on both sides, from 42 to 60 inches broad.....do.	0 87½			— cambric, batista, from 27 to 36 inches breadth..... vare	1 0	18	
— do. on one side, from 40 to 45 inches broad.....do.	0 80			— Brabant, from 33 to 40 inches broad.....do.	0 45		
— molleton, or espagacoleti (fine rateen), from 40 to 50 inches broad..... yard	0 88			— briannies, in pieces of from 7 to 8 vares long pure and mixed with cotton, breadth from 24 to 26 inches, from 70 to 80 threads in a square of ¼ lach of both warp and woof piece	2 0		
— muslio, from 23 to 26 inches broad, un-mixed, plain and open work.....do.	0 30			— do. breadth from 30 to 36 inches, having in the square ¼ lach of both warp and woof			
— do. mixed with cotton, plain do.	0 12½			— " 71—80 " .....do.	2 25		
— do. open work.....do.	0 18½		— " 81—90 " .....do.	2 50			
— plush for collars of cloaks, from 12 to 16 inches broad, do.	0 90		— " 91—100 " .....do.	3 00			
— shawls and kerchiefs, of cashmere, common, from 40 to 50 inches long.....doz.	13 0		— " 101—110 " .....do.	4 0			
— do. from 54 to 64 inches long do.	18 0		— canvass for embroidering upon, from 20 to 55 inches broad..... vare	0 62½			
— do. good and semi-fine quality, from 40 to 50 inches long do.	20 0		— caserillos (cloths for domestic purposes), from 21 to 24 inches in pieces of 13 yards..... yard	0 11			
— do. of lamella, ordinary, plain, or serged, pure, from 40 to 50 inches long.....do.	32 0		— cholet, mixed with cotton, from 24 to 28 inches.....do.	0 10			
— do. from 54 to 64 inches long.....do.	0 0		— ticking, brin (common tick- ing) plain raw, from 24 to 30 inches broad.....do.	0 11			
— do. mixed with cotton, same as "pure."	10 0		— do. from 30 to 42 inches.....do.	0 13			
— do. of merino, printed, from 54 to 64 inches long, common, of merino-cashmere..... each	3 25		— do. plain white, from 34 to 30 inches.....do.	0 13			
— do. other kind.....do.	4 0		— do. from 30 to 42 inches.....do.	0 18½			
— storubras, carpets and mock-stoes called "tripe," tufted, from 26 to 30 inches long.....each	2 75		— do. cotines (common tick- ing for mattresses) from 25 to 30 inches broad.....do.	0 18	20		
— do. " 31—36 " .....do.	3 75		— do. drilla (kusalan), from 24 to 28 inches broad, pure, white, and coloured.....do.	0 25			
— do. " 37—42 " .....do.	0 0		— do., mixed with cotton do.	0 25			
— do. curled, 26—30 " .....do.	1 75		— do. pure and mixed with cotton, from 24 to 30 inches in breadth, having in the square ¼ lach in the warp less than 18 threads.....do.	0 10			
— do. " 31—36 " .....do.	2 75		— do. from 25 to 30 inches in breadth, having in the square ¼ lach in the warp from 18 to 30 threads.....do.	0 20			
— do. " 37—42 " .....do.	4 0		— damask linen, from 18 to 20 in. broad.....do.	0 30			
— mock-stoes, Kidderminster and Ingrained (gergon) from 30 to 36 inches, imperial..... yard	0 87½		— do., from 21 to 25 lo. broad.....do.	0 30			
— do. of two threads.....do.	0 70		— " 26 " 30 " do.	0 40			
— tripe pure (brussels mock-stoes) from 26 to 28 inches, tufted.....do.	1 50		— " 31 " 35 " do.	0 50			
— do. curled.....do.	1 25		— " 36 " 40 " do.	0 60			
— carpets (table-cloths) of cloth, plain or of any pattern, from 50 to 60 inches broad..... yard	2 25		— " 41 " 45 " do.	0 70			
— tartan of pure wool, with long nap for lining of winter clothing, from 48 to 56 inches broad.....do.	1 0		— " 46 " 50 " do.	0 80			
— knitting, plain or with borders, up to 16 inches broad.....do.	0 75		— " 51 " 55 " do.	0 85			
— tripe, for miners' caps, plain fashion, of one colour, from 16 to 20 inches.....do.	0 50		— " 56 " 60 " do.	0 90			
— do. for trousers, mixed with cotton, plain, or of cordoncillo, from 25 to 30 inches.....do.	1 0		— " 61 " 65 " do.	0 95			
— other kind, known by the			— " 66 " 70 " do.	1 0			
			— " 71 " 75 " do.	1 12½			
			— estopille, from 25 to 30 in. in pieces of from 7 to 8 vares piece	3 0			
			— gergon, of hemp, from 30 to 36 in. broad.....yard	0 15			

IMPORT DUTIES.		Valuation.	Ad Valorem Duty.	IMPORT DUTIES.		Valuation.	Ad Valorem Duty.
		pta. cts.	per cent.			pta. cts.	per cent.
<b>Tissues of hemp and flax—</b>							
<i>(continued).</i>							
— holland, unmixed, from 32 to 36 in. broad, and having in the warp per square 1/4 in. from 40 to 60 threads.....yard	0	50	}	20	Waisicots, of cloth embroidered or trimmed, of wool and of silk each	0	0
— do., from 31 to 60 threads.....do.	0	63			— of knitted cotton, mixed or unmixed with wool.....do.	18	0
— do., above 60 threads.....do.	0	75			— screws of wood, for carpenter's bench.....do.	0	0
— do., mixed with cotton (see unmixed)							
— Irish linen, unmixed, from 32 to 36 in. broad, and having in the warp per square 1/4 in. from 40 to 60 threads.....do.	0	50			— of iron for bedsteads, common.....gross	4	0
— do., from 31 to 60 threads.....do.	0	63			— do., with brass heads.....do.	10	0
— do., above 60 threads.....do.	0	75			— do., other kind, from 1/4 to 3/4 inches, for carpenter's use.....do.	0	31 1/2
— do., mixed with cotton (see unmixed)					Silk, spun, for sewing.....lb.	5	50
— linen, from 30 to 30 in. broad.....do.	0	50			— not spun, floss, for embroidering.....do.	0	0
— listados (gingham), unmixed and mixed with cotton, from 26 to 30 in. broad.....do.	0	10			Tissues of silk, viz.:—		
— do., 31 to 36 in. broad.....do.	0	12 1/2			— stockings and socks.....oz.	1	0
— pocket-handkerchiefs of cambir, embroidered, from 21 to 32 in. broad.....do.	0	0			— brocades, knitted by machine, of gold or silver, from 20 to 25 inches broad, pure, real.....varas	8	0
— do., plain or with border, 26 to 32 in. broad.....do.	0	0			— do., imitation.....do.	4	0
— platilla, in pieces of 35 yards, having in warp and wool, per square 1/4 inch, not more than 70 threads, pure, and mixed with cotton.....piece	7	0			— do., mixed with cotton.....do.	3	0
— of Hoven, having in the warp and wool, per square 1/4 in., not more than 70 threads, unmixed, not exceeding 42 in. broad, and mixed with cotton	0	50			— do., of silk, pure.....do.	2	50
— damask napkins, from 36 to 44 in. long.....do.	6	0			— do., mixed with cotton.....do.	2	50
— known by the general name of cloth, sized, for carpets, for household purposes, double, from 22 to 24 in. broad.....do.	0	42			— canvases, for embroidering, up to 2 1/2 inches.....do.	0	20
— do., from 25 to 30 in. broad.....do.	0	50			— neckcloths, corbates, for men, not exceeding 70 inches long, and from 8 to 13 inches broad, unmixed.....do.	16	0
— " 31 " 36 do.	0	58			— do., mixed with cotton.....do.	12	0
— " 37 " 41 do.	0	66			— pannelos, black, of China, 32 inches for sailors, from 28 to common, long.....each	0	37 1/2
— " 42 " 47 do.	0	74			— crapes, crespon, from 35 to 32 inches in breadth.....varas	0	40
— " 48 " 53 do.	0	82			— do., espumilla, of China, from 13 to 18 inches broad.....yard	0	50
— " 54 " 59 do.	0	90			— damask, from 26 to 30 inches broad.....do.	1	37 1/2
— " 60 " 65 do.	0	98			— Scotch.....oz.	0	62 1/2
— " 66 " 71 do.	1	6			— gauze, plain and knitted by machine.....do.	1	50
— do., for table, single, from 30 to 36 in. broad.....do.	0	25			— gros de Naples, plain and with pattern.....do.	0	62 1/2
— do., Huli, from 30 to 30 in. broad.....do.	0	20			— lanas (a kind of knitted stuff), of gold and silver, from 20 to 25 inches broad, real, varas	4	0
— do., sail cloth (lona), Nos. 1 to 7, from 22 to 24 in. broad, white.....do.	0	25			— do., imitation.....do.	3	0
— do., brown.....do.	0	20			— levantine, sargas or levantinas, and sayasays.....oz.	0	62
— do., other kind, guetas (sacking) common, from 22 to 28 in. broad.....do.	0	6			— lawn, from 30 to 36 inches broad.....varas	0	60
— do., from 23 to 35 in. broad, do.	0	8			— pocket-handkerchiefs, bandanas, or chapas, of India, in pieces of 7 handkerchiefs, from 24 to 27 inches.....piece	3	0
— do., from 30 to 42 in. broad, do.	0	10			— 27-30.....do.	3	50
Glass, cristaleria (table glass), common, wine glasses and tumblers.....doz.	0	40			— 30-33.....do.	4	0
— do., every other kind of drinking glasses.....do.	0	70			— 33-36.....do.	4	50
— chibucos for lamps.....do.	0	50			— do., fulares of every description.....oz.	0	60
— vidrios, (watch glasses), do.	0	75			— Pekin.....do.	0	6 1/2
— do., window and plate glass, 100 square feet	4	75			— plush, unmixed, from 20 to 24 inches broad.....varas	0	75
Glass manufactures, viz.:—					— do., above 24 to 38 inches.....do.	1	25
— abalorios, (large beads pierced) rockwork.....lb.	0	20			— ribbons, de historiera, of ribetulo, in pieces of 32 varas	0	37 1/2
— agujas, do., small.....do.	0	20			— do., other kind, pure, of satin, plain, in pieces of 32 varas.....do.	0	75
— cuentas, glass beads.....do.	0	20			— do., other kind, in pieces from 38 to 40 varas, assorted Nos. 15, 20, and 40.....do.	0	60
					— do., not assorted, No. 15.....do.	0	55
					— No. 20.....do.	0	75
					— No. 40.....do.	1	12 1/2
					— do., mixed with cotton, from 1 to 1 1/2 inches broad.....varas	0	4
					— do., above 1 1/2 to 3 inches broad.....do.	0	6
					— do., other kind, chambergas,		

(continued)

IMPORT DUTIES.

Tissues of silk being less in pieces of

— ribbons

— tulle, and stuffs, plain machine, from broad.....

— do., of satin plain or not from 1 1/2 to 3 inches of plain, Nos. of 32 varas.

— do., with 2 1/2 inches h

— do., above broad.....

— satin, (satin).....

— do., rasos

— eticette.....

— shawls and nese crapes, or dimasked ches.....

— 40-42

— 46-54

— 55-61

— do., of printed, from

THE CIVIL

return upon

Buenos Ayres

Under S

metals, and

copper, hides

swan skins,

rice, indigo,

From Eur

&c., and the

whilst the ex

in gold and

amounted to

piastres, at 4

In 1828,

Ayres.

Ad Valorem  
Duty.  
per cent.

IMPORT DUTIES.		Valuation.	Ad Valorem Duty.	IMPORT DUTIES.		Valuation.	Ad Valorem Duty.				
		pta. cts.	per cent.			pta. cts.	per cent.				
}	35	Tissues of silk—(continued), being less than 1/2 inch broad, in pieces from 50 to 64 vares		15	}	Tissues of silk—(continued), — shawls and kerchiefs of Chi- nese crapes, of several colours, printed, from 40 to 45 inches					
		— ribbons of gauze, crapes, tulle, and other transparent stuffs, plain or not, made by machines, from 1 1/2 to 3 1/2 inches broad.....vares				0 65	}	46—54.....do. each		3 0	
		— do. of satin of every quality, plain or not, made by machine, from 1 1/2 to 2 1/2 inches broad..do.				0 8		55—54.....do.		4 0	
		— do. of velvet, unmixtd., plain, Nos. 30 to 100, in pieces of 32 vares..... piece				0 15		— do. of tissues of a clear and transparent quality, of another kind than of Chinese crapes, plain, open worked, knitted or embroidered by machine, printed, with or without fringe			}
		— do. with pattern, from 1 1/2 to 2 1/2 inches broad.....vares				1 50		— do, other kind, of every dimension, plain or not, knitted or embroidered by machine, and not by hand, with or with- out fringe, of one colour and shot silk.....do.		1 75	
		— do. above 2 1/2 to 3 1/2 inches broad.....do.				0 8		— taffeta.....do.		0 80 1/2	
		— satin, lamilla (imitation satin).....do.				0 12		— velvet, pure, plain or not do.		1 0	
		— do. rasu, other kind, and sateete.....vares				1 12 1/2		— stuffs known by the general name of "generas," for waist- coats from 20 to 25 inches broad, common, with a small silk ornament, and the remain- der of pure cotton.....vares		0 37 1/2	
		— shawls and kerchiefs of Chi- nese crapes, of one colour, plain or damasked, from 32 to 36 in- ches.....each				0 62 1/2		— do. mixed, of cotton and wool, called oashmero.....do.		1 25	
		— do. 40—45.....do.				1 25		— do. of cotton only.....do.		0 75	
— do. 46—54.....do.		2 50									
— do. 55—64.....do.		2 75									
— do. of several colours, printed, from 32 to 36 inches do.		3 0									
		1 50									

CHAPTER XIV.

STATISTICS OF BUENOS AYRES.

The civil war under Rosas has annihilated the means of compiling any late return upon which reliance can be placed, regarding the trade and statistics of Buenos Ayres.

Under Spain the trade of Buenos Ayres consisted in exporting the precious metals, and salt beef, tallow, fine furs, sea wolf-skins, wool, sheep-skins, flour, oil, copper, hides, &c. To the interior provinces of Peru, were exported Paraguay tea, swan skins, negro slaves, thread, &c., in exchange for sugar, cacao, cinnamon, rice, indigo, cotton, oil, pimento, wax, baize, woollen goods, quicksilver, &c.

From Europe, La Plata received linens, woollens, silks, cottons, hats, iron, &c., and the imports were estimated, in average years, at 758,400*l.* per annum, whilst the exports amounted, in agricultural produce, to the value of 434,000*l.*, and in gold and silver to 1,183,400*l.* The whole estimated total value of exports amounted to 1,617,400*l.* sterling. The vicerealty formerly remitted 700,000 piastres, at 4*s.* 4*d.* each, to the royal coffers of Spain.

In 1828, sixty-four British ships of 12,746 tons entered the port of Buenos Ayres.

continued.



NUMBER and Tonnage of Vessels belonging to each Country, with the Value of their Cargoes, which arrived at, and departed from, the Port of Buenos Ayres, in the Year 1836.

COUNTRIES.	ARRIVED.			DEPARTED.		
	Ships.	Tons.	Value of Cargoes.	Ships.	Tons.	Value of Cargoes.
	number.	number.	current dollars.	number.	number.	current dollars.
British.....	40	9,759	33,107,334	47	9,249	9,767,211
Buenos Ayreson.....	11	1,660	739,500	21	2,798	661,300
French.....	10	3,463	3,596,167	21	4,128	2,891,500
United States.....	37	8,863	2,269,400	49	8,810	7,933,700
Brazilian.....	39	8,304	4,347,000	59	5,353	869,600
Iranian.....	21	1,629	1,784,000	20	4,354	2,641,400
Sardinian.....	4	680	128,790	3	510	847,300
Bremen.....	6	1,553	246,369	3	634	434,100
Swedish.....	9	794	914,760	6	1,234	342,500
Hamburg.....	9	1,201	990,600	10	1,633	830,400
Danish.....	2	334	236,300	2	438	448,100
Dutch.....	2	380	223,600	2	380	130,400
Belgian.....	6	862	685,000	6	1,002	816,900
Spanish.....	1	168	112,800	1	103	237,400
Tuscan.....	2	169	281,800	2	168	87,500
Monte Vidosa.....	2	169	281,800	2	168	87,500
Total.....	213	86,117	30,422,134	274	40,943	29,967,611

REMARKS.—The average exchange of the year at which the Returns of Trade are calculated, is 7d. per current dollar of Buenos Ayres. Although the British vessels which have arrived in this port during the year have decreased in number and tonnage, yet the value of the goods imported to them has not much diminished, say about 10,000 sterling.

The produce of this country, exported in the course of the year, has augmented in value, about 145,000 sterling more than last year, or which increase the British merchants have partaken in fair proportion, and have sent home large returns for our manufactured goods.

The quantity and quality of the wool now furnished from this province, is gradually on the advance, and must prove highly advantageous to our commercial relations with England. The foreign trade with Buenos Ayres continues much the same with respect to imports, but the exports of produce have been much increased.

NUMBER of British Vessels, with the Nature and Value of their Cargoes, which arrived at, and departed from the Port of Buenos Ayres, in the Year 1836.

PORTS.	ARRIVED.			DEPARTED.		
	Ships.	Nature of Cargoes.	Value of Cargoes.	Ships.	Nature of Cargoes.	Value of Cargoes.
	number.		£	number.		£
Liverpool.....	36	General cargoes.....	640,550	20	{ Ox hides, horns, and hoofs, tallow, nutria skins, wool, &c. &c.....	185,640
London.....	2	Ditto.....	9,451	5	{ Ox hides and horns, horse hides and hair, nutria skins, wool, &c. &c.....	66,617
Isle of Mayn.....	2	Salt.....	2,862			
Cette.....	1	Wine and salt.....	3,942			
Lisbon.....	1	Salt.....	577			
Malaga.....	3	Wine, &c.....	10,070			
Quebec.....	1	Lumber.....	1,244	1	{ Tallow, sheep skins, &c.....	63
Nicily.....	2	Wine and salt.....	6,129	1	Mules, horses, &c.....	475
Bo de Janeiro.....	2	Salt.....	.....	1	Mule.....	352
Isle of France.....	.....	.....	.....	1	Ox hides.....	8,739
Antwerp.....	.....	.....	.....	1	Ox hides, horns, &c.....	5,831
Plymouth.....	.....	.....	.....	1	Mules.....	472
Barbadoes.....	.....	.....	.....	2	.....	.....
Valparaiso.....	.....	.....	.....	.....	.....	.....
Monte Video.....	.....	.....	.....	13	{ Ox hides, horns, and hoofs; wool, tallow, and fire iron ballast.....	15,999
Calcutta.....	.....	.....	.....	1	in ballast.....	.....
Total.....	49	.....	673,062	47	.....	284,877

Gen  
year 18  
5,702,00  
Fren  
Ayres to  
Failu  
broken o  
commerci  
failures w  
Amount  
ments, w  
failures ca  
of paper  
665,680.  
Cause  
rage for s  
the block  
export the  
all the hid  
two and tw  
During thi  
European v  
had been d  
by Rivera  
of twenty-f  
hides. Alt  
tiredly ruin  
ing in ever  
upon those  
consigned  
consigned t  
British 2  
and country  
the Argentin  
Trade w  
own account  
Mode of  
provinces be  
wholesale by  
They then se  
transmit ther  
prevented the  
entes, which  
The only rot  
Ayres by lun  
manufactures  
make up for  
Parana and o  
French T  
being more pa  
rarely sent int

TRADE OF BUENOS AYRES DURING THE YEARS 1842 AND 1843.

**General Trade.**—The total value of the exports from Buenos Ayres during the year 1843 was valued at 41,423,000 francs (1,659,206*l.* sterling) being an increase of 5,702,000 francs (228,080*l.*) over the exports of the preceding year.

**French Trade.**—The increase bore upon all articles, and the exports from Buenos Ayres to France have gradually ascended in the scale of importance.

**Failure of Commercial Firms.**—These favourable results were unfortunately broken off in the early part of the year 1844, by the failure of five of the principal commercial houses at Buenos Ayres; namely, four Argentine and one Brazilian: these failures were followed by the bankruptcy of several other smaller firms.

**Amount of Liabilities.**—The amount of their liabilities, according to official documents, was 24,000,000 of piastres, paper money, or 307,200*l.* sterling, and as the failures came one upon the other, the panic was very great in a market where the amount of paper money (the only legal currency) in circulation is 50,000,000 piastres, or 665,680*l.*

**Causes of Failure.**—The causes of these failures may be attributed to the great rage for speculation which seized the merchants during the war with Uruguay, and the blockade of Monte Video. They imagined that this latter port would not be able to export their principal article of trade, namely, skins or hides, they therefore purchased all the hides they could procure; and for this purpose they borrowed capital at the rate of two and two-and-a-half per cent per month, or if by the year, at interest of forty per cent! During this mania news was brought that large cargoes of hides had been shipped by European vessels for the European market, from the Rio Grande, to which the cattle had been driven and killed for provisions, and the skins were sold at a very low price, by Rivera and his men: the consequence of which was a loss, in the European markets, of twenty-five per cent on salted Buenos Ayrean hides, and of six per cent on dried hides. Although the several European houses established at Buenos Ayres were not entirely ruined by this loss, they all suffered more or less. The English firms, speculating in every branch of trade, had the most to bear, but the losses fell more directly upon those in Great Britain: at Buenos Ayres, they being only for the most part the consignees of English manufactures, they only lost the commission on the goods consigned to them.

**British Trade.**—The British trade being principally with the inhabitants of the town and country of Buenos Ayres, lost not only by this panic but also on the appearance of the Argentine army in Uruguay, which deprived it of its most safe outlet to market.

**Trade with the Provinces.**—European merchants do not attempt this trade on their own account, in consequence of the risks which it is exposed to.

**Mode of Trading.**—The products of Europe have to pass through several intermediate provinces before they arrive in those states of the confederation where they are purchased wholesale by native houses, and who confine themselves solely to this branch of business. They then sell them to other and less considerable dealers at a profit, and these again transmit them into the interior. For more than a year the blockade of the Parana has prevented the transit of goods to the richest provinces of Santa Fé, Cordova, and Corrientes, which are estimated, as engrossing two-thirds of the total trade of the interior. The only route open is by the provinces, which transport their produce to Buenos Ayres by land, namely, San Luis, Mendoza la Rioja. These take in return European manufactures, but their consumption being only a third part of the total trade, does not make up for the loss occasioned by the interdicting the navigation of the Upper Parana and of Uruguay.

**French Trade.**—This trade has suffered less than the English, on account of its being more particularly confined to the town of Buenos Ayres. French merchandise is rarely sent into the interior. Although French goods sell at a good profit; they are sent

of their  
the Year

D.

Value of  
Cargoes.

current dol.

lars.

0,767,211

681,200

2,801,000

7,935,700

800,000

3,641,400

847,200

454,100

342,000

890,400

440,100

130,400

816,900

222,500

87,000

29,967,611

per current

tar have de-

1, say about

000*l.* sterling

to sent home

ce, and mul-

tyres con-

ch arrived

Value of

Cargoes.

£

183,649

66,847

563

475

352

8,739

5,831

472

15,999

284,877

interior by others, not by French merchants; who, being prudent, even stopped the speculations in hides in time to save themselves from loss.

*Wine Trade.*—The French wine trade suffered in the commencement of the year from the blockade of the rivers, but Spain having recently exported wines only in small quantities to the River Plate, wines from France found no competition in the market, and three different cargoes from Cette, Marseilles, and Bordeaux, sold at good profit.

EXPORTS from Buenos Ayres during 1843.

MERCHANDISE.	DESTINATION.							United States.
	England.	France.	Antwerp.	Hamburg and Altona.	Bremen.	Spain.	Italy.	
Hides, dried.....number	25,822	461,829	136,593	54,136	24,156	253,941	80,603	309,122
— salted.....do.	229,317	151,235	18,517	2,690	4,971	3,776	31,118	14,594
— of horses.....do.	21,631	22,861	..	..	..	4,999	1,187	600
Skins, sheep.....doz.	15,735	69,656	..	..	..	4,430	2,900	2,706
— goat.....do.	35,182	1,126	..	..	..	..	..	3,383
— calf.....do.	73	2,905	..	..	..	1,000	1,393	896
— otter.....lbs.*	177,600	5,379	..	..	..	..	..	126,533
— deer.....doz.	159	..	..	..	..	..	..	4,409
Horsehair.....arrobat	35,330	50,723	4,030	204	1,240	..	2,859	9,257
Wool.....do.	75,570	107,207	9,816	..	..	2,380	33,012	237,535
Tallow.....do.	804,995	8,638	380	7,700	3,620	6,000	3,300	..
Ostrich feathers.....lbs.	3,038	11,912	..	..	..	..	..	530
Salt meat.....quintal†	..	..	..	..	..	..	..	1,579
Leather shavings.....do.	14	..	5,538	..	..	..	..	3,924
Tallow caodles...case of 25 kil.	..	..	..	..	..	..	..	..
Horns.....number	416,141	104,664	39,160	9,000	..	7,200	..	302,356
Bones.....do.	1,224,000	17,000	..	..	..	..	..	..

\* 1 lb. equal to 0 kilg. 46. † 1 arroba equal to 11 kilg. 50. ‡ 1 quintal equal to 46 kilg.

EXPORTS—continued.

MERCHANDISE.	DESTINATION.			Total Quantities.	VALUE.		Résumé of 1842.
	Brazil and Valparaiso.	Havana.	Other Countries.		In Piastres.	In francs at the rate of 32 ccoets per piastre.	
Hides, dried.....number	22,166	124	292,266	1,439,562	65,106,000	21,924,000	10,240,000
— salted.....do.	..	..	63,573	518,381	26,935,000	8,626,000	7,098,000
— of horses.....do.	..	..	..	50,238	1,105,000	354,000	366,000
Skins, sheep.....do.	..	..	..	94,921	2,848,000	911,000	1,214,000
— goat.....do.	..	..	..	39,095	1,191,000	381,000	17,000
— calf.....do.	..	..	..	6,231	187,000	60,000	45,000
— otter.....lbs.*	..	..	..	312,812	1,094,000	350,000	55,000
— deer.....doz.	..	..	..	4,654	56,000	18,000	6,000
Horsehair.....arrobat	..	..	6,039	109,488	4,386,000	1,462,000	1,350,000
Wool.....do.	..	150	2,100	or 1,259,900	19,313,000	3,300,000	4,022,000
Tallow.....do.	16,400	..	33,667	468,750	..	..	..
Ostrich feathers.....lbs.	..	..	..	5,301,000	..	..	..
Salt meat.....quintal†	50,705	100,800	..	390,216	9,755,000	3,122,000	3,446,000
Leather shavings.....do.	80	..	..	4,487,000	..	..	..
Tallow caodles...case of 25 kil.	2,394	..	..	15,500	233,000	75,000	132,000
Horns.....number	..	2,000	97,984	7,130	5,676,000	1,816,000	1,312,000
Bones.....do.	21,500	..	..	162,184	7,460,000	..	..
				9,553	230,000	75,000	138,000
				410,000	96,000	31,000	130,000
				2,394	..	..	..
				55,856	312,006	100,000	197,000
				1,035,323	241,000	77,000	232,000
				1,462,500	..	..	..
Total.....				130,381,000	41,728,000	36,621,000	
Total sterling.....				..	1,649,300	1,421,150	

\* 1 lb. equal to 0 kilg. 46. † 1 arroba equal to 11 kilg. 50. ‡ 1 quintal equal to 46 kilg.

State of Buenos Ayres some imported, were imports, cocels, white at sea; bone, ivory, latter have Articles Buenos Ayres toilette for market. Stationery &c., paper, a opulent inla Stationery is and less exp Perfumes Hais and many supplie about three sh been able to Wrought consumption profits are ver being almost cargoes is suff The intere been at two, t French W country former all competition the port of Cet Video amounte Trades, 50 Ayres, six armo bakers, 459 ea eighty-six boot manufactories two drug magaz grocers, sixty-n makers, four te tors, four librar houses (ditto), low, horns), 27 cery warehouses power, eleven f sectioners, twen carpet-manufact celli 312 differ

*State of Trade in May, 1844.*—*Goods of Parisian Manufacture in the Market of Buenos Ayres.*—This branch of the French trade (*objets de l'industrie Parisienne*), is of some importance. In 1836, an average year, the articles of Parisian industry imported, were valued at 421,206 francs, or nineteen per cent of the total French imports, composed as follows: mercery or small wares, fans in pretty large parcels, white and straw-coloured kid gloves; those of too dark a colour, soil and fade at sea; bone, ivory, and tortoise-shell combs, brushes of every kind, metal buttons, with bone, ivory, and composition; walking-canes, and small looking-glasses; since 1836, the latter have been in much demand.

*Articles of the Toilette for Men.*—Since these have latterly been manufactured at Buenos Ayres, those of France are only imported with little profit; but articles of the toilette for women, such as lace, embroideries, dresses, caps, and bonnets, find a good market.

*Stationery and Paper-hangings.*—Under this head are included fancy gilt, enamelled, &c., paper, also pocket-books and pencil-cases; these articles are only used by the more opulent inhabitants, but not extensively, on account of the political state of the country. Stationery is mostly supplied by England, at least the superior qualities, the thinner and less expensive being French.

*Perfumery.*—The importations are considerable; but the profits small.

*Hats and Bonnets, &c.*—Few persons wear, at Buenos Ayres, felt hats; and Germany supplies silk hats. The latter are very cheap, and notwithstanding the duty of about three shillings per hat, the Germans find the trade profitable. French hats have not been able to compete with these.

*Wrought Leather and Skins.*—Those of Parisian industry rival competition; the consumption of boots and shoes for the army and for private use being very great. The profits are very limited, from the import duties being so very high, and the consumption being almost entirely confined to the town of Buenos Ayres; the arrival of two or three cargoes is sufficient to glut the market, and ruinously to lower the prices.

The interest for money lent at Buenos Ayres is one-half per cent per month; it has been at two, two and a half, and even three per cent per month.

*French Wines.*—The similarity of the French southern wines to those of Spain (which country formerly alone supplied Buenos Ayres), and their cheapness, will soon put down all competition. The imports have considerably increased, in 1843, particularly from the port of Cette. The French exports of wine during 1842 to Buenos Ayres and Montevideo amounted to 73,179 hectolitres; in 1839, the exports were only 41,419 hectolitres.

*Trades, &c., in Buenos Ayres.*—In the year 1843 there were in the town of Buenos Ayres, six armourers, twenty-nine inns and hotels, five breweries, fifteen jewellers, forty-five bakers, 459 eating-houses, including public-houses, six tanneries, thirteen chandlers, eighty-six boot and shoemakers, two auctioneers, four manufactories of chocolate, twelve manufactories of cigars, 905 vehicles (carts, waggons, &c.), thirty-nine consignee offices, two drug magazines, nine (livery-stable keepers) horse-dealers, 202 fruiterers and grocers, sixty-nine brick-kilns (*fours à briques*), twelve outfitters, nine watch and clock makers, four libraries, sixty-six wholesale warehouses (European articles), 222 retail warehouses (ditto), forty-three magazines for the products of the country (hides, wools, tallow, horns), 273 magazines for divers kinds of stuffs, ten mattress-makers, eleven mercery warehouses and manufactories, sixty-three corn-mills moved by horse and other power, eleven fashionable magazines, twenty-four typographical presses, thirty-two confectioners, twenty-six chemists and druggists, thirteen hardware houses, ten dyers, four carpet-manufactories, three manufactories of tobacco (cut), six manufactories of vermicelli 312 different kinds of industrial workshops kept by labourers or workmen.

ad the  
ne year  
n small  
et, and

United States.
number.
309,122
12,904
900
2,706
3,383
990
126,533
4,499
0,237
237,555
550
1,579
3,924
302,366

Résumé of  
1842.

francs.
19,340,000
7,098,000
366,000
1,214,000
17,000
45,919
53,000
6,000
1,350,000
4,022,000
3,446,000
122,000
1,312,000
138,000
136,000
197,000
232,000
306,221,000
1,421,120

*French woollen cloth.*—During the year 1841, after the raising of the blockade, there was imported from France, *cloths* of all kinds to the amount of 300,000 fr. (12,000*l.*) manufacturing price, a sum which exceeded a little, that of 1842. For the year 1843 the sales are not inferior to those of the previous year, notwithstanding the disadvantages resulting from the prolongation of the war between this country and Monte Video.

There has been sent from France, four qualities of cloth, the prices of which (in France) have varied from seven to twelve francs, from eleven to thirteen, from thirteen to eighteen, and from eighteen to twenty-four francs per metre. The sales were in the following proportions; common cloths, from seven to twelve francs could not meet English competition. Those of greater durability than similar English cloths have neither the lightness (which at La Plata is a quality), nor the lustre of the latter, nor are they so cheap.

The other qualities have sold in the following proportions: one-third of the value at from twelve to thirteen francs per metre, one-sixth, at from thirteen to eighteen francs, three-sixths at from eighteen to twenty-four francs. The qualities quoted at from seven to nine and ten francs have only sold in very small parcels, and generally at a loss.

*French Modes.*—The only colours that find a sale are, the dark and light blues called English blue, black, and bronze-black; these are the only ones which ought to be imported; the greens, the bronze-greens, and all that approaches to green is proscribed as being the colour adopted by one of the two parties at the time of the first civil war.

As to the quality, the buyers have generally preferred light cloths to those, which, though stronger and more solid, have not that silken and brilliant dressing so much sought after by the Argentines it is principally to the richer class of consumers that the French products have been sent; and the qualities sold at from eighteen to twenty-four francs per metre have equalled half the total consumption. The cloths worn by the common people are of two kinds; a blue cloth, rather deep, light, and brilliant, whose manufactured value varies from *five to six francs per metre*, resembling in strength and wear, the southern French cloths. Cheapness is the great consideration. It is bought chiefly for clothing soldiers and officers, and for cloaks called *ponchos*: the port-men, soldiers, and the officers of the police, and the seamen of the squadron, are entirely clothed with it.

The common blue cloths form half of the English importation; the remainder is of a small, fine kind of cloth, but particularly of a peculiar woollen tissue, a kind of molleton called bayeta, of a breadth of 160 centimetres and of a scarlet colour. It is now worn by both sexes. It is used for the lining of ponchos, for the *cherissas*, a piece of cloth of two metres in length upon the whole breadth of the stuff, which is used by the gauchos and cavalry soldiers. The peasant women make large shawls out of them; the Indians exchange their products for this cloth (the colour of which pleases them much), when they are not at war with the Confederation.

## DIRECT FRENCH TRADE with Buenos Ayres.

YEARS.	General Trade.*			Special Trade.		
	Importations.	Exportations.	TOTAL.	Importations.	Exportations.	TOTAL.
1840.....	francs. 335,000	francs. 2,701,000	francs. 3,036,000	francs. 761,000	francs. 2,617,000	francs. 3,378,000
1841.....	6,164,000	3,413,000	9,507,000	4,309,000	3,106,000	7,675,000
1842.....	19,257,000	4,058,000	16,915,000	8,493,000	3,774,000	12,267,000
1843.....	12,020,000	5,201,000	18,124,000	9,633,000	4,384,000	14,017,000
1844.....	10,055,000	5,616,000	15,671,000	9,177,000	4,676,000	13,853,000

\* "General" includes the products of all countries; the "Special" trade only the products and manufactures of the respective countries.

YEAR

 1840.....  
 1841.....  
 1842.....  
 1843.....  
 1844.....

 The  
 blocka  
 differen  
 to have  
 lics.  
 smuggl  
 into the  
 An  
 Decemb  
 1841, th  
 were ad  
 cent on

 Alph  
 rings of  
 pails, &c  
 wood, hor  
 bird-cage  
 ploughsh  
 strainers  
 tin; all a  
 fringes fo  
 window g  
 Cloth  
 pure or m  
 All ar  
 pared; st  
 and harn  
 called pon

 The c  
 no regul  
 and the t  
 probable  
 those tha  
 VOL. I.

NAVIGATION.

YEARS.	Entered (with Cargoes.)						Departed (with Cargoes.)						TOTAL (with Cargoes).					
	French		Foreign		TOTAL.		French		Foreign		TOTAL.		French		Foreign		TOTAL.	
	Vessels.	Tonnage.	Vessels.	Tonnage.	Vessels.	Tonnage.	Vessels.	Tonnage.	Vessels.	Tonnage.	Vessels.	Tonnage.	Vessels.	Tonnage.	Vessels.	Tonnage.	Vessels.	Tonnage.
	No.	tons.	No.	tons.	No.	tons.	No.	tons.	No.	tons.	No.	tons.	No.	tons.	No.	tons.	No.	tons.
1840.....	..	..	..	..	..	..	..	..	..	..	..	..	..	..	..	..	..	..
1841.....	27	4891	3	620	30	5,511	15	2640	7	1422	22	4082	42	7,351	10	2042	52	9,593
1842.....	33	6340	17	3738	50	10,104	22	4078	5	749	27	4827	55	10,924	22	4407	77	14,331
1843.....	44	8505	15	3060	59	11,505	17	3206	15	2963	32	6169	61	11,711	30	6023	91	17,734
1844.....	38	7354	14	2651	52	10,005	25	4901	4	881	29	3782	63	11,255	18	3532	81	15,787

N.B.—The flag of Buenos Ayres is not included in the above table.

CUSTOMS DUTIES AND REGULATIONS OF BUENOS AYRES.

The war and anarchy which has so long disturbed the Argentine states; the blockades and interruptions of navigation, which have driven trade into so many different and irregular channels, have caused that customs regulations and tariffs to have been far less regarded than in any of the other Spanish American republics. Contraband trade has consequently been carried on at such points as smugglers could the most safely and speedily run their goods, regardless of tariffs, into the country.

An illiberal scale of duties and prohibitions was promulgated by a decree, in December, 1835, that scale was modified in 1840 and 1841-2. By the decree of 1841, the following articles, which were before then prohibited to be imported, were admitted at various duties varying capriciously from twenty to fifty per cent on the value: viz.

Alphabets and spelling-books for the use of schools; *wheat*, at the rate of starch; rings of copper, bronze, and iron; handles of steel, iron, and common metal, for kettles, pails, &c.; cane-brooms; bullets of lead and cast balls; buttons and button-moulds of wood, horn, or bone; ormillas of one or more holes; steels for striking fire; iron buckles; bird-cages; *belts*, of cotton pure, or mixed wool; hoops for casks, &c.; tallow-candles; ploughshares, *of the shape of those used in the country*; bells for cattle; glue; kitchen-strainers and skimmers of tin, iron, or steel; axletrees of iron or steel; manufactured tin; all articles of iron-work for windows and doors; forms for hats, boots, and shoes; fringes for hammercloths, cloaks, &c.; galleons pure, or mixed with cotton or wool; window gratings; gridirons.

*Clothing, articles of dress, &c.*—Cloaks, called *buchos*; garters of cotton and of wool, pure or mixed.

All articles of copper and brass manufactured; butter moulds of iron; mustard, prepared; steel-yards; combs of all kinds; wheels for carriages; wooden pails; saddlery and harness; tissues for counterpanes, called *sobrepellones*, for horse-cloths, for cloaks, called *ponchos*.

The old tariff of 1835, appears to be thoroughly broken through, but we have no regular Buenos Ayres tariff which we can publish with any degree of accuracy, and the tariff of Monte Video hereafter introduced, may, until changed, be the probable average of the scale of duties to which goods will be subjected except those that will be run clandestinely past the customs.



*Port Charges at Buenos Ayres.*—The following is the last decree of the executive for levying tonnage duties at this port:—

The Argentine government has resolved, and does decree—

Article 1. From the 1st of January of the coming year, national vessels sailing from ports beyond sea, shall pay three dollars per ton.

2. Foreign vessels shall pay four dollars per ton, except those which, in virtue of existing treaties, are assimilated to national vessels.

3. Foreign vessels shall pay, for the visit of the health officer, twenty-five dollars, and the same amount for the bill of health.

4. Foreign vessels belonging to nations having no consul, and whose roll is made out by the captain of the port, shall pay forty dollars for it.

5. The duties fixed by the preceding articles shall be paid one-half on the entrance of the vessel, and the other half on her departure.

6. National and foreign vessels, which do not leave nor receive cargoes, shall pay one-half of the duties here established.

7. Let this decree be communicated, and published in the official register.

Until peace be re-established on the banks of the La Plata, we find it impossible to introduce any further commercial statements relative to Buenos Ayres.

## CHAPTER XV.

### CUSTOMS, REGULATIONS, AND TARIFF DUTIES OF THE REPUBLIC OF URUGUAY AND MONTE VIDEO.

THE commercial law in force in this republic is the old Spanish code, called the "Ordinanzas de Bilbao." The commercial regulations and revenue laws equally affect the commerce of all foreign nations. A discrimination is, however, observed in favour of national vessels, in regard to tonnage and other dues; also, a trifling difference in the direct tax of "licence to trade." British ships and their cargoes can, under treaty, claim the same privileges as Monte Videan vessels and their cargoes.

All laws affecting commerce are independant of local legislation, but emanate directly from the supreme government, and are liable to such changes only as the political exigencies of the republic may require.

The present revenue laws affecting foreign commerce are the following:—

1st. The custom-house law of June, 1837, establishing the rate of duty on imports and exports, and the different ports open to foreign flags.

2nd. A law, revised yearly, imposing a direct tax for licence to trade, in which a trifling advantage is secured to citizens of the republic.

3rd. An addition of sixteen per cent to the duties on imports, and five per cent on exports, were imposed to assist in meeting the extraordinary expenses of the war with Buenos Ayres.

4th. A decree, consequent on the declaration of war against Buenos Ayres, interdicting commercial intercourse with that state.

(It is stated, however, that no real obstruction is offered to the trade between the two countries, so far as relates to foreign flags.)

*Customs' Laws.*—The Senate and House of Representatives of the Oriental Republic of Uruguay, in Congress assembled, decree, &c., concerning importations:—

ARTICLE 1. Free from duty—printing presses, paper, and other articles exclusively for this purpose; printed books; geographic maps; barks, for tanning; ashes; staves and hoops of wood; calf skins; cow and horse hides, raw; common salt; gold and silver,

coined d  
of the c

2. In  
except t  
bit, har  
gold and

3. Li  
linen; g  
cent.

4. Al  
sent law,  
shall bay

5. Su  
general;  
cent.

6. W  
beef in pic  
of sheet t  
and wind  
crowbars;  
tallow car  
horse trap  
other orn  
cut, or go  
ing tobacc

7. Fl  
cent.

8. St  
per month  
and three-  
203 pound  
weight, ex  
and boxes  
every eigh

9. In c  
not having  
nine and t

10. H  
cents and

11. H

12. St

13. M

14. Al

15. Th  
tanned hid  
which clear  
those which

16. Sil  
quarter per

17. Wa  
Video.

18. Th

19. The  
the inculpat

20. Goc  
office hours  
opened at th

coined or in bullion ; and live animals, for promoting industry and improving the breed of the country.

2. Iron, in bars, sheet, wire, or plates; brass and steel, unwrought; tools, in general, except those expressed in article 6; woods; saltpetre; gypsum; fossil coal; fur, rabbit, hare, beaver, and other furs used for hats; cables and cordage; tar; ornaments of gold and silver, and watches shall pay six per cent.

3. Linen cambrics; silk, raw or spun; fabrics of silk; laces and ribbons of silk or linen; gold and silver embroidery, and fine jewellery of gold and silver, shall pay ten per cent.

4. All goods and effects, natural or industrial, not expressed in the articles of the present law, and the common serge, called "bajaras," used for bags and other purposes, shall pay nineteen per cent.

5. Sugar; maté; tea; cacao; cinnamon; sweet oil; spices; drugs; provisions in general; woods wrought; and tobacco in leaf, shall pay twenty-four and a half per cent.

6. Wheat; pastes of flour (as maccaroni, &c.); biscuit; starch; cheese; butter; pork and beef in pickle; trunks and boxes, empty or containing goods; moveables; hats; manufactures of sheet tin; lamp oil; rings (large) of iron or brass; false jewellery; perfumery; soap; doors and windows with the iron-work therefore; window grates and balconies; spits of iron; crowbars; ploughshares of the kind used in the country; shoes, for horses and mules; tallow candles; carriages of all kinds, not intended for carrying heavy loads; saddles and horse trappings; clothing, made up; caps; dress combs; feathers; artificial flowers and other ornaments for the head; hosiery boots and shoes of all kinds; china ware; glass, cut, or gold figured; mirrors; liquors; ardent spirits; wines; vinegar; cider; and chewing tobacco, shall pay thirty-one and a half per cent.

7. Flour; meat, dry salted; cigars; and playing cards, shall pay thirty-five per cent.

8. *Storage duty (almacenage) on all articles deposited, viz.:* one-eighth per cent per month on dry goods; thirty-seven cents and a half on each pipe of liquids; nine and three-eighths cents on each barrel of flour; nine and three-eighths cents on each 203 pounds eight ounces (avoirdupois) of tobacco, yerba, sugar, and other articles of weight, except minerals, which shall pay three and one-eighth cents on the same weight; and boxes of wine, liquors, or other liquids, which shall pay twelve cents and a half for every eight boxes.

9. In case of doubt arising in relation to the payment of storage duty, from the effects not having been expressed in the present article, the duty will be collected on the weight, nine and three-eighth cents per 203 pounds eight ounces.

10. Hides, dry, bull, cow, ox, horse, twelve cents and a half: calf and colt skins, six cents and one-quarter.

11. Hides, salted, eighteen cents and seven-eighths.

12. Steers, heifers, breeding animals, and mules, one dollar.

13. Mares, colts, and geldings, 1 dollar 50 cents.

14. All products of the country, not comprehended in the foregoing articles, shall pay one quarter per cent on the market prices, as export duty.

15. The following are excepted: salt meat, wool, pulse, grain of all kinds, flour, tanned hides, and all works of art; foreign goods which have paid import duty, those which clear to be discharged in ports inside of the capes of the River de la Plata, and those which may be warehoused for exportation, shall be free from duty.

16. Silver, coined and in bullion, one per cent; gold of the same description, one quarter per cent.

17. Warehousing, as yet, is not permitted, except in the custom-house of Monte Video.

18. The length of the deposit is indefinite, so long as the articles continue uninjured.

19. The state is responsible for the value of effects deposited, except in cases of fire, the inculpability of those having charge being proven.

20. Goods deposited shall always be at the disposition of the depositors during the office hours of the custom-house, and the alcalde is obliged to order the stores to be opened at their request.

21. The introducers may effect sales by wholesale, without being obliged to remove the merchandise in warehouse.
22. The executive power is authorised to establish warehouses in any of the custom-houses of the state, under the restrictions which circumstances may demand.
23. By the present law, the following ports are qualified (*habilitados*): Monte Video, Maldonado, Colonia, Soriane, Paisandee, Yaguaron, and the inland port of Tacuarrembo.

*Transit.*

24. Is permitted and free from all export duty: all foreign effects leaving the deposito of Monte Video for foreign marts, or for other depositos which may be established in any transit custom-house.
25. Is permitted and free from import duty, in transit from a foreign country into the state, the following articles: yerba maté, tobacco in leaf, cotton (raw or spun), hides and tallow, if their destination is to one of the qualified ports of the state.
26. Is also permitted, and free from duty, the transit for foreign ports of the effects expressed in the foregoing article, by way of the River Uruguay.
27. The government will establish rules necessary to advance this class of commerce, and retains the right of determining the precise points where goods in transit to foreign marts shall be introduced.

*General Dispositions.*

28. The duties will be regulated by the wholesale market prices; the calculations to be made by a surveyor and two merchants, at the time of despatch of the effects at the customs' office.
29. The merchants mentioned in the foregoing article shall be comprehended in a list of twelve, which shall be formed every six months by the "tribunal del consulado," and who shall alternate by fours, each month, to be designated by the collector-general.
30. In case of disagreement between the surveyors, or objection on the part of those interested, for any difference which exceeds ten per cent, it shall be decided by the collector-general and two merchants, drawn by lot from said list, without recourse.
31. The judges, once assembled, shall not separate without having pronounced their decision, which will be carried into effect.
32. The operations of the surveyor and his colleagues shall be published, and the former shall be obliged to give account thereof to such merchants as may request it.
33. The government retains authority to establish special rules, in cases where, from local exigencies, the punctual execution of the dispositions of the present law cannot be obtained.
34. The dispositions of the present law cannot be altered until after six months from its publication.
35. Said dispositions shall take effect, with regard to importations from ports north of the equator, in six months from its publication; from ports south of the equator, in three months; from ports within the capes of the River de la Plata, one month: and in fifteen days on goods and effects in deposit.
36. The duties established by the law of the 26th of January, 1831, of one per cent "consulado," and one-half per cent "hospital," on imports, are comprehended in this law, and their respective products shall be separated and applied to the objects to which they are destined.

*Addition to the Custom Laws of the State.*

- Article 1. All those effects comprehended in articles 4th, 5th, 6th, and 7th, of the general law, shall pay eight per cent as extraordinary subsidy.
2. Those effects designated in Article 5 as "provisions in general," woods wrought, wheat, pastes of flour, and flour, are excepted.
3. Common salt shall pay, at importation, twenty-five cents per three bushels.
4. Tallow, unmanufactured, shall pay, at exportation, eight per cent.
5. The foregoing articles shall take effect, with regard to importations from ports north of the equator, in six months from its publication; from south of the equator, in three

months;  
fifteen da  
6. T  
7. In  
eight per  
per cent  
port, five

Article  
pay, as a  
dollars, it  
Video, Ju

Article  
may be de  
shall pay  
relations s  
2. Fro  
to duty s  
3. The  
gards imp  
Video, Jun

A.icle  
after the 1  
said date, i  
affected she  
2. Esta  
in addition  
1841 the st  
3. All g  
state, and w  
shall pay, a  
custom-hous  
shall, howev  
ceeds of the  
payment of  
Sanction  
acknowledge  
is decreed.—

Tonnage  
currency, per  
dollars four  
bour pilotage

Pilotage  
teen feet pa  
sixteen feet  
dollars; nine

Fort Cha  
nage duty, 2  
pay no port cl

Currency.  
—100 reis, ec  
The curren  
dollar without  
are equal to 9

months; from ports within the capes of the Rio de la Plata, in one month; and in fifteen days for articles and effects in deposit.

6. This law shall be revised next year.

7. In addition to the duties specified above, all articles of importations shall pay eight per cent as "subsidy," except flour, which shall pay no additional duty than the eight per cent "extraordinary," designated by the law of the 29th of March; articles of export, five per cent, and jerked beef thirty-seven cents and a half per 103 pounds.

DECREE.—*Foreign Flour.*

Article 1. When the price of this article is upwards of twelve current dollars, it shall pay, as a maximum, four dollars per barrel; and when the price is below ten current dollars, it shall pay three current dollars per barrel, as a minimum.—*Rondeau, Monte Video, June 11, 1839.*

DECREE.

Article 1. Fifteen days from the publication of the present decree, all goods which may be despatched from the custom-house, and which are subject to importation duty, shall pay eight per cent additional, as a war duty extraordinary, to continue until pacific relations shall have been established.

2. From and after the same date, all articles of exportation which are actually liable to duty shall pay five per cent additional to same.

3. The executive power is authorised to extend the operation of this law, so far as regards imports, to the further term of fifteen days, to be counted in succession.—*Monte Video, June 18, 1839.*

DECREE.—*Extra Duty.*

Article 1. Jerked beef shall pay three rials per quintal on being exported, from and after the 1st day of May next. This shall be continued two years, to commence from said date, in event of the especial circumstances by which the market of this republic is affected should not have definitively ceased.

2. Establishments which are liable for patents shall pay one-third more in 1841, in addition to that which corresponds to the present year, and during the said year of 1841 the stamp paper shall be subject to an additional twenty per cent.

3. All goods which may be despatched for consumption from the custom-house of the state, and which are already liable to duties (with the exception of wheat and flour), shall pay, after fifteen days from the promulgation of the present law, in addition to the custom-house subsidy law already established, eight per cent *ad valorem*; which recharge shall, however, cease from the moment the loan towards the payment of which the proceeds of the five and eight per cent subsidy extraordinary shall have been satisfied. The payment of the duties exacted by this law shall be paid in cash.

Sanctioned by the "Sala de Sesiones," in Monte Video, April 7, 1840, and its receipt acknowledged by the minister of finance on the 12th instant, at which date its fulfilment is decreed.—*Monte Video, April 1, 1840.*

*Tonnage Duties and Port Charges on Foreign Vessels.*—Tonnage duty, three rials, currency, per ton; guard on board, eight rials, currency, per diem; hospital fees, four dollars four rials, currency; entering and clearing, thirty-five dollars, currency; harbour pilotage, ten dollars, currency; custom-house vessel, one dollar, currency.

*Pilotage from Cape St. Mary's to Monte Video.*—Twelve feet pay 50 dollars; thirteen feet pay 60 dollars; fourteen feet pay 70 dollars; fifteen feet pay 90 dollars; sixteen feet pay 110 dollars; seventeen feet pay 130 dollars; eighteen feet pay 150 dollars; nineteen feet pay 180 dollars.

*Port Charges on National Vessels from Sea.*—Harbour pilotage, 2 dollars; tonnage duty, 2 rials per ton; entering and clearing, 10 dollars 6 cents. Coasting vessels pay no port charges.

*Currency.*—The currency of the country is computed in dollars, rials, and reis, viz.: —100 reis, equal to one rial; eight rials, equal to one current dollar.

The current dollar (nominal) is sixteen and two-thirds less than the Spanish (or silver dollar without pillars). The Spanish pillared dollar, and the patacon or patriot dollar, are equal to 960 reis, and twenty per cent more than the current dollar.

Doubleons, Spanish or patriot, are a legal tender for sixteen Spanish dollars or pata cones; the former, however, generally command a premium of one per cent. All business transactions are settled in gold and silver coins.

*Weights and Measures.*—100 lbs. equal to 103 lbs. avoidupois; one quintal, equal to 100 lbs. Spanish; one arroba, equal to 25 ditto; one pesada of dry or ox hides, equal to 40 ditto; one pesada of salted ox hides, equal to 75 ditto.

*Dry Measure.*—One fanega of wheat, equal to 233 lbs. Spanish; one fanega of salt, equal to 590 ditto; a fanega is equal to three and three-quarters English bushels; a moyo of salt is about sixty English bushels, or two and a quarter tons, and averages about seventeen fanegas.

*Liquid Measure.*—In ascertaining the contents of casks of liquids, the same instruments are used as in England, and consequently all liquids are bought and sold by the gallon.

*Long Measure.*—100 yards English are equal to 108 varas Spanish; 100 varas Spanish are equal to ninety-seven varas Buenos Ayres.

VALUE of Merchandise Imported into Monte Video during the Year 1835.

FROM WHAT COUNTRY.	Custom-House Value.	FROM WHAT COUNTRY.	Custom-House Value.
	dollars' currency.	Brought forward.....	dollars' currency.
England.....	993,954	Hamburg.....	33,472
France.....	351,602	Mediterranean.....	352,245
Buenos Ayres.....	275,335	Portugal.....	12,742
Brazil.....	706,428	Chili.....	14,702
United States.....	333,811	Spain.....	3,127
Bremen.....	17,602		
Carried forward.....	2,670,132	Total.....	3,095,308

BRITISH and Foreign Trade with the Port of Monte Video during the Year 1835.

NATIONS. ↓	ARRIVED.			DEPARTED.		
	Vessels.	Tonnage.	Invoice Value of Cargoes.	Vessels.	Tonnage.	Invoice Value of Cargoes.
	number.	tons	dollars' currency.	number	tons	dollars' currency
British.....	54	10,571	993,954	57	10,978	733,385
Monte Videan, coastwise.....	334	16,583	not known	no return	outwards	no account.
foreign.....	93	9,430				
French.....	32	6,668	331,602	36	7,466	494,149
United States.....	41	10,832	332,811	35	9,615	437,656
Spanish.....	3	298	emigrants	3	298	245,031
Brazilian.....	74	9,130	706,428	41	5,117	282,234
Sardinian and Spanish.....	81	15,290	332,245	66	12,732	209,035
Portuguese.....	20	2,107	12,720*	20	2,107	none*
Buenos Ayres.....	137	9,496	275,935†	no returns		no account
Bremen.....	5	745	17,402	..	..	....
Hamburg.....	5	1,012	33,472	..	..	33,275
Belgian.....	1	274		..	..	....
Danish.....	5	695		..	..	....
Swedish.....	3	893	3,127	..	..	123,170
Dutch.....	2	426	salt	..	..	....
Prussian.....	2	449		..	..	....
Chilian.....	1	328	14,702	..	..	....
Total.....	803	89,238	3,095,308	..	..	2,755,401

\* These are principally slaves in ballast after landing their slaves in Brazil.

† This number includes packets and pilot-boats.

In 1844 no produce of this republic has been shipped from the port of Monte Video in consequence of the war. Produce to a very great extent, which otherwise would have passed through this custom-house, has been shipped on all parts of the coast, principally at the port of Bucco, a few miles from this city, in the territory occupied by General Oribe's troops, and at Rocha and Castillos, villages between Cape St. Mary and the Brazilian frontier, occupied alternately by one or other of the two contending parties. The greater portion of the produce of this country is derived from the remote departments on the eastern side of the republic, and has been conveyed during the war to the neighbouring port of Rio Grande in the empire of Brazil, from which it has been exported to different parts of the world.

20,632 gold  
135,966 silver  
Nov.—  
All the prod  
1843. Large  
board, no c  
house :—

CHARGES  
C H

One stamp f  
to discharge  
Three stamps  
One stamp fo  
One stamp fo  
ballast or c  
to land.....  
One stamp f  
with cargo.

The ou  
British vess  
200 reis pe  
difference c  
At the  
vessels from  
Formerl  
trade, and  
government  
on against  
be employed  
this city, th  
It is pr  
soon as the

From th  
with Paragu  
concluding,  
by Rosas, ar  
the River Pl  
trade with P  
Dictator Fra  
England. In  
merchandise  
the authorit

QUANTITY.	Price.	Amount.	Exchange.	Value.
20,622 gold ounces.....	dollars, 19½	dollars, 396,144.	s. d. 3 7	£ s. d. 70,975 10 0
155,666 silver patacones.....	1½	174,766.160	....	91,318 3 9
Total.....	....	570,943,160	3 7	102,293 10 9

Note.—The city of Monte Video being besieged and blockaded there have been no exports during the year 1844. All the produce which had been warehoused in Monte Video previous to the siege was exported during the year 1843. Large sums of specie have been shipped from this port, but as the greater portion has been smuggled on board, no correct statement can be made: the following sums, however, have been passed through the custom-house:—

CHARGES imposed by Public Authority on British Shipping in the Port of Monte Video.

CHARGES.	Currency.		CHARGES.	Currency.	
	dirrs. rels.	£ s. d.		dirrs. rels.	£ s. d.
One stamp for opening register to discharge.....	10 640	1 18 8	Bill of health.....	4 0	0 14 4
Three stamps for do. do.....	0 720	0 3 2	Certificate of nationality.....	0 400	0 2 2
One stamp for closing register..	0 240	0 1 1	Anchorage..... per ton	0 300	0 1 3½
One stamp for permit to sail in ballast or cargo.....	0 240	0 1 1	Custom-house guards.... per day	1 0	0 3 7
One stamp for opening register to load.....	10 640	1 18 8	Hospital dues.....per man	0 240	0 1 1
One stamp for closing register with cargo.....	10 640	1 18 8	Writer's fee at the custom-house on each vessel, according to the length of the manifest....	5 0	1 8 8
			Do. do. or.....	12 0	2 3 0

\*.\* Average rate of exchange, forty-three pence sterling per current dollar of 800 reis.  
 N.B.—No vouchers are given by public authorities for any sums paid by shipping.

The only difference which exists between vessels under the flag of this country and British vessels with respect to the charges made on them is, that the national vessels pay 200 reis per ton for anchorage, while British vessels pay 300 reis per ton. The same difference exists between national vessels and the vessels of all other countries.

At the present time there are no advantages enjoyed by national or other foreign vessels from which British vessels are excluded.

Formerly national vessels had the exclusive privilege of engaging in the coasting trade, and no foreign vessel could engage in it. This was, by a decree of the oriental government, done away with during the period when hostilities were being carried on against this city by the Argentine squadron, as foreign vessels could then only be employed in transporting cattle from different parts of the coasts of this republic to this city, then under a rigorous siege.

It is probable, however, that foreign vessels will be deprived of this privilege so soon as the war shall cease.

CHAPTER XVI.

COMMERCIAL LAWS AND TRADE OF PARAGUAY.

FROM the success which has attended the first attempt at opening a direct trade with Paraguay, and from the improved cultivation of that state, we are justified in concluding, that were a termination put to the unnatural and unjust war carried on by Rosas, and to the interruption which he has established to the navigation of the River Plate above Buenos Ayres, civilised nations might carry on a lucrative trade with Paraguay and the interior states of the Argentine Republic. Even the Dictator Francia manifested some desire to establish commercial relations with England. In 1841 Mr. Hughes, a British subject, proceeded with a cargo of merchandise to the port of *Neénbucú, Villa del Pilar*. He was well received by the authorities who succeeded Dr. Francia, and descended the river, having

ollars or pata  
t. All busi-

quintal, equal  
t hides, equal

anaga of salt,  
n bushels; a  
and averages

e same instru-  
and sold by

h; 100 varas

1835.

Custom-House Value.	3,095,398
dollars' currency.	33,472
	352,245
	12,726
	14,702
	3,127

Year 1835.

T E D.	
Live-Stock Value of Cargoes.	
dollars' currency	793,885
no account.	
	496,140
	457,056
	245,031
	282,734
	299,033
none"	
no account	
....	
....	33,273
....	
....	
....	122,170
....	
....	
....	
....	2,768,401

Monte Video  
erwise would  
he coast, prin-  
y occupied by  
St. Mary and  
ending parties.  
remote depart-  
the war to the  
has been ex-



left a considerable surplus of British manufactures in Paraguay, over the returns of country produce brought down the Plata by him. He was, however, prevented from re-ascending by Rosas.—(See Mr. Hughes Letter hereafter.)

CUSTOM-HOUSE LAW OF PARAGUAY.

*Of Maritime Imports.*

ARTICLE 1. All machinery, instruments of agriculture, science and art, all classes of geographic maps are free from duty.

2. Twenty-five per cent will be paid upon raw and spun silk, silk manufactures, network and laces, with or without embroidery of gold and silver, and with or without jewels—all clocks and watches—jewellery of silver and gold—and every work of wood.

3. Forty per cent will be paid upon all furniture, mirrors, carriages, saddles, and their appurtenances, ready-made clothing, hats, shoes, ponchos, horse-cloths, leathern manufactures, liquors, wines, spirits, vinegar, ale, cyder, tobacco, cigars, and all kinds of perfumery.

4. Three rials per fanega will be paid upon salt.

5. Fifteen per cent will be paid upon all natural productions and manufactures which may not be enumerated in this decree.

6. One rial for each package will be paid upon all articles and manufactures which may enter into deposit, if such deposit does not exceed the term of one month,—beyond this term two rials per month will be paid upon each package.

7. Gold and silver in coin or in bars are free from duty.

8. The ports of entry, established, for the present, by the sovereign congress of this republic, are the Villa del Pilar (Neémbucú) and Itapua.

*Of Maritime Exports.*

ARTICLE 1. Hides (ox, cow, calf) will pay in full two rials for each hide.

2. Horse hides will pay one rial for each hide.

3. Yerba maté will pay one rial for each arroba. Tobacco will pay four rials for each arroba.

4. All the productions of this republic, not included in the foregoing articles, will pay upon their exportation five per cent upon the current value.

5. All foreign articles and manufactures which may have paid import duties may be re-exported free of duty.

6. Also are excepted for a limited time, those who may prepare the indigo of the country for sale.

7th.—Those who may prepare twist tobacco according to the manner of Brazil, and snuffs; those who may establish the manufacture of vegetable oils; those who may manufacture flour of Mandioca, as it is prepared in Brazil; those who may preserve and augment the preparation of wines, spirits, and all classes of liquors; those who may establish wholesale factories for the making of sugar and soap; those who may prepare the grain dye of cochineal in the country; those who may establish mills for the cleansing of rice; those who may establish manufactories of pure and white wax, or who may set up hives of bees for the production of honey and wax; those who may discover and establish any other useful invention, and who put it into practice, shall also have the same privilege of freedom from duties in the manner expressed.

8. It is entirely prohibited in all the territory of the republic (as it has been hitherto), to export gold or silver, coined or otherwise, under penalty of confiscation, together with a fine to an amount equal to that which it is intended to export.

9. Goods deposited in bond will pay two per cent *ad valorem* upon their re-exportation.

*The Manner of collecting Duties.*

ARTICLE 1. The *ad valorem* duties will be fixed upon the current market value of the article, calculated by the collector and two merchants, at the time when the goods may be despatched from the custom-house deposit.

2. T  
lector.  
3. I  
which m  
chosen,  
4. T  
which w  
5. T  
required.  
6. T  
signed b  
for its de  
7. F  
or silver  
8. A  
which sha  
knowledg  
let testim  
jurisdiction  
the republ  
and forty

Si  
In the  
verment,  
mandatory  
official des  
Francia, D  
admission  
Before  
requisite to  
and to end  
To this  
be permitte  
ment.  
I purpo  
Ayres, und  
likely to su  
direct to th  
await the d  
and cargo.

We sen  
sented unto  
of her Brita  
We also  
most excelle  
Britannic M  
your hands  
the minister  
cency to  
VOL. I.

2. The merchants alluded to in the preceding article will be named by the collector.

3. In case of reclamation on the part of the importer, or that of the collector, and which may exceed ten per cent, the delegate or commandant, with two merchants newly chosen, will decide without appeal.

4. The arbiters met will not separate until they have pronounced their judgment, which will be carried into execution.

5. These operations will be public, and testimony will be given thereof, when required.

6. The evaluation effected as it is ordered by the first article of this chapter, and signed by the collector and two merchants, will be remitted to the supreme government for its deliberation.

7. From the present year the custom-house duties will be paid one-half in gold or silver currency, and the remainder as at present.

8. All decrees are hereby repealed, which may be in contradiction to this present, which shall be revised every year, for expedient purposes. And that this may reach the knowledge of all, let it be published, and copies affixed in all the customary places; and let testimonies thereof be despatched to all the towns, departments, and parishes of this jurisdiction.—Given in the palace of the supreme government in Assumption, capital of the republic of Paraguay, this thirteenth day of January, one thousand eight hundred and forty-two.

*Letter dated Buenos Ayres, 10th February, 1841, from Mr. Hughes.*

SIR,

In the month of June last year, I made an application to her Britannic Majesty's government, setting forth my desire to visit the province of Paraguay, asking for a recommendatory letter, and a special passport to that effect. I am now in possession of an official despatch, addressed by Lord Palmerston to his Excellency Don Gaspar De Francia, Dictator of Paraguay, requesting, in the name of the British government, my admission into that territory, and soliciting his excellency's good offices in my favour.

Before I take any further steps in the undertaking, it appears to me convenient and requisite to acquaint the government of the Argentine Confederation with my object, and to endeavour to obtain its sanction to the enterprise.

To this end I venture to trespass upon the attention of your excellency, and beg to be permitted to detail my views, and the means which I propose to employ in their attainment.

I purpose to purchase a suitable vessel, and to fit her out in the port of Buenos Ayres, under the British flag, putting on board a general cargo of such articles as are likely to suit the wants of Paraguay; and when ready, to proceed up the River Parana, direct to the port of Neémibucú, there to deliver my papers to the authorities, and to await the decision of the government to my application for the admission of my vessel and cargo.

*Assumption, Capital of the Republic of Paraguay,  
18th January, 1842.*

We send unto you a passport, duly signed and sealed, returning that which was presented unto us, issued in your favour by the minister secretary of state for foreign affairs of her Britannic Majesty.

We also send unto you three official communications, addressed, the first unto the most excellent minister secretary of state in the department of foreign affairs to her Britannic Majesty, in reply to the official note which his excellency directed through your hands unto our predecessor the deceased dictator; the second unto his excellency the minister plenipotentiary of her Britannic Majesty in Buenos Ayres, requesting his excellency to send forward by the earliest opportunity the above-mentioned despatch to

VOL. I.

the foreign office; and the last to his honour the consul-general of her Britannic Majesty in Monte Video.

*With this opportunity we repeat unto you the surety which we verbally gave unto you for your mercantile operations in the port of the Villa del Pilar (Neémbecú) and of Itapúa, appointed for trade by the sovereign congress of this republic.*

We trust you will not forget our especial charge, to signify to his excellency the minister plenipotentiary of her Britannic Majesty in Buenos Ayres, the high appreciation with which we have received the felicitation of his excellency, assuring him of our desire to preserve a pure friendship with her Britannic Majesty and all her people.

God preserve you many years.

CARLOS ANTONIO LOPEZ,  
MARIANO ROQUE ALONZO.

*To Richard B. Hughes, subject of her Britannic Majesty.*

*The Consuls of the Republic of Paraguay.*—Inasmuch as the British subject, Richard B. Hughes, returns to Buenos Ayres conveying official communications to the most excellent minister secretary of state to her Britannic Majesty in the department of foreign affairs, and to his excellency the minister plenipotentiary of her Britannic Majesty in Buenos Ayres, and to his honour the consul-general of her Britannic Majesty in Monte Video.

We hereby command and enjoin all the civil and military authorities of our dependancy, with earnest request and charge to those of other jurisdictions, not to oppose any impediment to him on his journey, without just cause, but rather to afford him all the assistance he may require. To which effect we have issued the present passport, duly signed and sealed in Assumption, capital of the republic of Paraguay, this eighteenth day of January, one thousand eight hundred and forty-two.

(Signed as above.)

The Buenos Ayrean government having refused to allow Mr. Hughes to send a vessel up the Parana for his property, in the following terms in a reply given by Senor Arana to Mr. Mandeville's request:—

“That Mr. Hughes's application could not be listened to—no permissions were granted to go beyond the limits of the province of Buenos Ayres. That the government would not give a licence for Entre Rios, and certainly not for Paraguay. That if he had taken up a larger amount of goods than he could bring returns, for it was no ground whatever upon which he could make a claim for a further licence.”

Mr. Mandeville considered Mr. Arana's answer as final and conclusive. Its injustice cannot be too severely condemned.

H  
BUR  
lonial pol  
in practic  
Whoe  
West Inc  
tropical p  
Indies, an  
nies. If  
tered just  
naturally  
The F  
allure eve  
admiration  
wise and  
We h  
investigat  
in Cape I  
have, espe  
and fiscal  
divested o  
The F  
commerce  
twelve chi  
sumed, als  
traders in  
for their at  
chosen. T  
for redress

## BOOK VIII.

# HAYTI, AND FOREIGN WEST INDIES.

---

### CHAPTER I.

#### COLONIAL POLICY OF FRANCE.

BURKE, in his account of the European settlements in America, extols the colonial policy of France, under the ancient *régime*, as constituting in system and in practice the perfection of administrative wisdom.

Whoever will examine the history of Canada, under France, and of the French West Indies, will discover that Burke was dazzled by the great value of the tropical products which were cultivated in the French possessions in the West Indies, and not by a full knowledge of the French administration, in those colonies. If the French colonial system had, according to its theory, been administered justly in the colonies, France would at this day have possessed Hayti: naturally one of the most fertile and splendid islands of America.

The French colonial system was, certainly, so constituted that it might well allure even Mr. Burke, and others, who only read of its organisation, into an admiration of its theory, and, into a belief that it was perfectly adapted for the wise and practical administration of the colonial governments.

We have examined the French colonial system, beyond France,—we have investigated its executive, legislative, and judicial administration in the Canadas, in Cape Breton, in the French West Indian islands, and in Guayana, and we have, especially in Hayti, found, it to be, in practice, a fallacious commercial and fiscal policy, partial and unjust in its administration, and very far from being divested of judicial corruption.

The French colonies were placed under the superintendence of a council of commerce in Paris; presumed to be judiciously constituted; its members being twelve chief officers of the crown. This council was assisted by deputies, presumed, also, to be chosen from the richest and most intelligent merchants and traders in the commercial towns of France. These deputies were liberally paid, for their attendance in Paris, from the funds of the cities in which they were chosen. This council sat once a week. Their duties were, to propose measures for redressing all commercial grievances,—for rendering prosperous declining,—

and reviving extinct trades,—for creating new branches of commerce,—for promoting manufactures already existing, for inventing and fostering new fabrics, to find out new markets for the products of French industry,—and, in general, to watch over all the commercial affairs of France, of the French colonies, and of foreign trade. The French plantations were placed under the especial care of this council. Its decrees, when drawn up, were reported to the royal council; which, almost without exception, issued a royal edict to enforce the decisions of the council of commerce.

This system was eminently French; that is to say, it was a system of centralisation, by which every thing was to be done by the paid council of commerce; nothing by the shipowners, merchants, manufacturers, or colonists, excepting by the dictation of this centralised absolute council of commerce.

In each colony there was a governor, who was the representative of the king, or rather of the council of commerce,—an executive (not legislative) royal council,—the members of which were selected by the crown (or by the council of commerce),—an *intendant*, who was a check against the governor, and also trustee of the king's rights and revenues. The council was presumed to be a check upon both governor and intendant, in order to protect the people. This system of appointing one authority over the other was, in principle, much in the same spirit as the colonial system of Spain; with the exception of the latter being delegated to more powerful authorities: that is, independent powers being vested in the three separate authorities of the viceroy, the church, and the *audiencia real*.

All salaries were paid by the crown; all the navigation and trade of the colonies were confined to France. There were few taxes, and no import duties, levied in the colonies; the duties on exports were only about two per cent *ad valorem* on the export from the colonies, and import into France. The amount of the salaries of the governors and all other officers,—the expenses of erecting fortifications and all other public edifices and buildings, were drawn by the intendant-general on the French treasury at Paris.\* The expenses of the French colonies, including their garrisons and defences, imposed an enormous tax upon the French taxpayers at home, and tended, in a great degree, to cause those fiscal difficulties which finally involved the nation in its first sanguinary revolution.

The French colonial policy, instead of being the perfection of wisdom, as eulogised by Mr. Burke, was one maintained at an enormous expense, and with little advantage to France. The exclusive colonial trading system was of no real benefit to France. It was rendered abortive by the intrepid and fearless British-American, and West Indian smugglers; and by the connivance of the officers of the French government in the colonies. Notwithstanding the presumed intelligence of the council of commerce, its decrees were often at variance with facts,

\* See an account of the enormous losses which followed the non-payment of the bills of the intendant in Canada—Article *Canada*, Book II.

and ob  
intenda  
found  
rate ma

It w  
Newfou  
West I  
finitely  
causes,  
in no v  
French  
Brittany  
and, last  
mical u  
cious an  
France;  
the colon  
one time

WE h  
magnificer  
Columbus  
The Span  
their weal  
It is true t  
mained at  
of the arch  
to a great d

When  
extended a  
cattle and  
supplied th  
in greater a  
The cul

and obstructive to practical undertakings in the plantations. The governors, intendants, and colonial councils, instead of the one checking the other, each found its interests best promoted by overlooking or tacitly approving their separate mal-practices.

It was argued in favour of the French colonial system, that the fisheries\* of Newfoundland and Cape Breton flourished, and that the sugar plantations in the West Indies had thriven even more prosperously than those of England, and infinitely more so than those of Spain. We admit the fact; but if we examine the causes, these were, first, that the fishermen and sugar planters of France, aided in no way towards the colonial expenditure and defences; secondly, that the French fishermen, as they are still found to be in the ports of Boulogne, Dieppe, and Brittany, were always hardy, industrious, and economical seamen and fish-takers; and, lastly, that the French sugar-planters were generally intelligent, and economical until they became rich. But that the colonial policy was the most injudicious and expensive that could have been conceived with regard to the people of France; and, almost the worst that could have been planned for the retention of the colonies, is amply proved by facts, and especially by the history of Hayti, at one time the most prosperous of all the French possessions.

## CHAPTER II.

### HAYTI, OR SAN DOMINGO.

WE have in the first book of this volume briefly sketched an account of this magnificent and naturally fertile island, from the period of its first settlement by Columbus, to the occupation and colonisation of about one-third of it by France. The Spaniards had gradually neglected Hayti, after robbing the aborigines of their wealth, and destroying them by forced labour and sanguinary cruelties. It is true that a few, of the least adventurous but most industrious, Spaniards remained at Hayti, and cultivated sugar, ginger, and cacao; but, with the exception of the archiepiscopal establishment in the city of St. Domingo, the island was to a great degree abandoned by emigrations to Cuba, and especially to Mexico.

When the French colonised the western parts of the island, they even extended advantages to the Spanish farms and planters, by purchasing their cattle and horses; and, by breaking through the Spanish colonial system, they supplied the Spaniards in Hayti with manufactured goods at cheaper rates, and in greater abundance, than they could be obtained from Spain.

The cultivation of sugar, cacao, and ginger, was in consequence revived, and

\* See Fisheries of America, Vol. II.



the culture of indigo, and tobacco was extended on the Spanish plantations. The great portion of the Spanish division remained, however, uncultivated, though it yielded the benefit of grazing cattle.

*Hayti* is estimated at nearly 400 miles long and from 60 to 150 broad. Its area is about 29,000 square miles, or 18,816,000 square acres. Near its centre rise the Cibao mountains, the highest of which are estimated at nearly 9000 feet above the sea; lower ranges ramify from these chiefly from east to west. On the east highlands rise among extensive plains, in parts without trees. These places afford good pastures: the Llanos, especially along the southern coast, which extend about eighty miles from the town of St. Domingo to Higüey, being about thirty miles in breadth. The Llanos are separated by a range of hills from the plain of La Vega on the north, extending east to west about fifty miles, and for about thirty miles in breadth. This plain is very fertile, watered by the Yuna down to the Bay of Samana. The low and swampy peninsula of Samana, on the north side of this bay, is joined to the mainland by a low isthmus covered by the sea at spring tides. Along the northern shores west of Samana, the mountains rise abruptly from the sea to a considerable elevation, with here and there a few slopes, long the shore, of lower lands. Behind these the wide and fertile plain or valley of Santiago is drained by the River Yague. Along the southern and northern shores of the western part of Hayti, small tracts of level and cultivable land occur only in detached portions, but between the hilly ridges are the valleys, or rather plains of Artibonite and Cul de Sac; the one is irrigated by the Artibonite the other covered partly by the salt lake Laguna de Henriquillo, and has no outlet, and by the fresh-water lake Saumache. The region between the mountains of Cibao and the southern coast comprises high hills and ravines, with but few inhabitants. The soil of the plains and valleys yields the most luxuriant vegetation, and the forest trees of the mountains are of gigantic growth. The most valuable trees are mahogany, lignum vitæ, ironwood, and dyewoods. Wild fowl, turtle, and excellent fish are abundant on the coast.

The coast in most parts is rocky, with numerous harbours for coasting vessels, some of which are capacious, with deep water. Port St. Nicholas, is about six miles long, and sheltered by mountains of considerable height. The harbour of Cape François, on the north coast of the island, is spacious, has good anchorage, but not thoroughly sheltered. The Bay of Samana affords good anchorage, but it is not frequented, being unhealthy. The harbour of San Domingo is exposed to the southerly winds—it has good holding ground. Port-au-Prince has two harbours, formed by islets; both afford good and sheltered anchorage. Gonaives is a safe harbour, with water sufficiently deep for large vessels. The whole island is divided into six *departments* and thirty-three *arrondissements*.

PORT-AU-PRINCE, the capital of Hayti, is situated in the Bay of Gonaives. The streets are straight, and tolerably wide and commodious, but the houses in

general  
lation ab  
about 12  
capital, 1  
and hide

*Popu*  
600,000  
whole pop  
is small i  
negroes,

From  
perate clim  
the heat is  
mountains  
mountains  
enough to  
mountains  
rains rende  
shore, whic  
part of the  
such dread

*Roads.*  
back. The  
are but sho  
dry weather  
rain into a  
tation over  
or ponds we

*French*  
its divisions  
and on the  
division line  
extended fro  
to that of M  
It comprised  
woods, and s

*Spanish*  
most point of  
ruco, then p  
Bani or Van

general are mean. Its trade is chiefly with the United States and Jamaica; population about 30,000. The town of Cape Haitien, on the northern coast, has about 12,000 inhabitants, with some trade. San Domingo, formerly the Spanish capital, has about 15,000 inhabitants. Its former trade in jerked beef, cattle, and hides, has nearly vanished.

*Population.*—The number of inhabitants is variously estimated at from 600,000 and 1,000,000, being chiefly mulattoes or quadroons; we doubt if the whole population exceeds 700,000. The number of whites and pure negroes is small in comparison with the mulattoes, or descendants of Europeans and negroes, and of the descendants of aborigines, Europeans, or negroes.

From the variety of climate all the tropical as well as the products of the temperate climates will grow in perfection. In the plains, of the old Spanish part, the heat is nearly uniform, and varies in proportion to their distance from the mountains. In the plains the thermometer is sometimes at 99 deg. In the mountains it rarely rises above 72 deg. or 77 deg. There the nights are cool enough to render a warm blanket or covering necessary; and in the higher mountains even a fire is agreeable in the evenings. Violent heats and heavy rains render St. Domingo humid. Metals soon tarnish, particularly on the seashore, which is more unhealthy than the interior parts of the island. The south part of the island is subject to southern gales, so called, as not attended with such dreadful consequences as the hurricanes in the Windward Islands.

*Roads.*—These are little more than foot-paths, or tracks passable on horseback. The island is in general watered by rivers and brooks. Their courses are but short, and few of them navigable to any distance. The rivers which in dry weather hardly cover the pebbles on its bed, is changed by a tempestuous rain into a flood; and should the banks give way, the rivers spread in devastation over the plains. Many rivers are infested with alligators. The only lakes or ponds worth notice are those of Henriquette and Saltpond.

*French and Spanish Boundary.*—Before the independence of the island its divisions and statistics, chiefly on the authority of French officers' reports, and on the documents prepared by Bryant Edwards, were as follows:—The division line which separated the French from the Spanish part of the island extended from the River Des Anses à Pitre or Pedemales on the south side, to that of Massacre on the north side, at the head of the Bay of Mancenille. It comprised about 6,000,000 acres of a generally fertile soil, with hills, valleys, woods, and streams.

*Spanish Division.*—The cantons or jurisdictions, beginning at the westernmost point of the old Spanish frontiers, on the south coast or narrows, were Baharuco, then possessed by fugitive Spanish and French negroes; Neyve, Azua, Bani or Vani, the city of St. Domingo, and territory dependent thereon, St.

Laurent des Mines, Samana, Cotuy, La Vega, St. Yago, Daxabon, St. Raphael, Hinche, Banique, and St. John of Maguana.

*Population of this Division.*—It was composed of whites, freed people, and slaves. There were also a few Creoles resembling the Indians, having long, straight, and black hair, and seemed to be a mixed race descended from the aborigines and the Spaniards.

The people of colour were excluded from almost all employments, civil as well as military, as long as the colour of their skin betrayed their origin; but the political constitution of the country admitted of no distinction *between the civil rights* of a white inhabitant and those of a free coloured person. The major part of the Spanish colonists were then of a mixed race: which in a great degree quashed the prejudice otherwise manifested. People of colour were, however, admitted to holy orders, as *curates*, but not to the upper dignities of priests and bishops. The slaves were said to be treated with extreme mildness, and usually fed as well as their masters. Few of the creoles could either read or write. Slavery had so rapidly diminished that when in 1798, there were over the whole Spanish part of the island, 125,000 inhabitants; of whom 110,000 were free, and 15,000 only slaves. The French portion of Hayti furnished three-fifths of the produce of all the French West India colonies put together, or more than ten millions sterling. At that period the dress and mode of living of the Spanish creoles indicated pride, laziness, and poverty. The capital had the aspect of neglect and decay; insignificant towns were seen here and there, near immense districts, called *hattes*, where cattle were raised with little care. The *hattes* comprised most of the Spanish settlements; and were of an extent far disproportioned to their utility. Some were several square leagues in extent, with not above 500 head of cattle, great and small. Some were called *horse-hattes*, others *cattle-hattes*, according to the animals they reared; others for breeding pigs were called *corails*. In these *hattes* the people lodged and lived miserably. The small provision farms called *canucos*, were under the poorer colonists, or freed people of colour.

When the insurrection broke out in the French part of Hayti, the slaves in the Spanish part adhered with wonderful fidelity to their masters. They did not revolt nor attempt to enrich themselves by plunder, rapine, or predatory robbery. The attachment of the slave towards his master, arose from the Spaniards in Hayti being eminently the most kind and indulgent slave-owners. They seldom inflicted punishment, except for flagrant acts of insubordination and theft; and treated their slaves, generally, with leniency and humanity; attended to their wants, and so far mitigated the bond of slavery as to be such little more than in name.

A jealousy and hatred had always existed between the French and Spanish colonies in Hayti, yet the smuggling trade was carried on with the Spaniards for horned cattle, mules, horses, &c.; the French supplied them with the manufa-

tures  
regula  
The h  
2500  
a mill  
imple  
legally  
and t  
of som  
to bot  
especi  
return  
Th  
some p  
the en  
import  
Hayti  
of the  
The  
North  
coffee,  
rings, a  
and shi

It v  
the rev  
with a r  
fectly fa  
rights?"

The  
that is n  
numbers  
or to par  
veteratel  
other Fre  
VOL.

tures of Europe, and with slaves: both which they could not obtain by the regular course of importation at such moderate prices as from the French. The latter purchased, annually, about 25,000 head of horned cattle, and about 2500 mules and horses; the Spaniards also paid the French upwards of half a million of dollars, in specie, during the year for the purchase of goods, implements of agriculture, and negroes. Mahogany and dye-woods were legally exported to Spain, and clandestinely, to different parts of Europe, and to the United States, and, indirectly, to England. A trading intercourse of some extent, was carried on with the islands of Porto Rico, Cuba, and Jamaica: to both the latter islands cattle were exported, and mahogany and dye-woods, especially to Jamaica, more advantageously than to Europe, owing to procuring returns in a more direct and cheap way, than through Spain, or France.

The commerce with Porto Rico, and the Spanish main, was also productive of some profit to the people of Hayti, from the facilities of smuggling, by which the enormous duties on foreign European goods of thirty-four per cent, when imported from Spain, were in most cases saved; such goods were purchased in Hayti on far more moderate terms, being illicitly obtained from the French part of the island.

The trade to the United States of North America, was also of importance; North American vessels carried off large quantities of mahogany, hides, some coffee, and a little dye-wood, in return for flour, beef, pork, butter, salted herrings, and dried cod-fish: also some East India goods, and fir-timber, boards, and shingles.

---

### CHAPTER III.

#### SKETCH OF THE REVOLUTION AND INDEPENDENCE OF HAYTI.

It was propagated, at the time, in England, with considerable industry, that the revolution of Hayti began on the breaking out of the French revolution,—with a revolt of the slaves. This was not the fact; the slaves remained perfectly faithful to their owners, for about two years after the “declaration of rights” was promulgated in France.

The first symptom of revolt arose among the *Sans-mêlées* or *Gens de Couleur*, that is mulattoes, and other coloured free people, who had so far increased in numbers as to form a very powerful body. Not being admitted to associate with, or to participate in the civil rights of, the whites, they became naturally and inveterately, opposed to the latter. Many of the native coloured people of the other French islands, were living in France at the time of the revolution. They

had been sent there in early life for their education: others were living in France who possessed considerable property, and sufficient intelligence to seize on that opportunity to effect changes in Hayti. A society was established at Paris about the same time, called, "*Amis des Noirs*" (Friends of the Blacks), which called for an immediate abolition of the slave-trade, as well as a general emancipation of all those who were at that time living in a state of slavery.

"With these people" (meaning the men of colour in France), says a French writer on this subject, "the society of *Amis des Noirs* formed an intimate connexion. Their personal appearance excited pity, and, co operating with the spirit of the times and the representations of those who deeply sympathised upon principles of humanity with their condition, all ranks of people became clamorous against the white colonists, and their total annihilation was threatened."

When the national assembly promulgated their famous declaration, "*that all men are born and continue free and equal as to their rights,*" the society of *Amis des Noirs*, aided by a society in London, and by the whole of the coloured people in France, lost no time in sending this declaration to Hayti, where the mulattoes, believed that the *French nation* was favourable to a restitution of their rights, and the full and unqualified enjoyment of all civil privileges. Several of the colonial civil officers and magistrates declaimed against slavery, and openly adopted the declaration of the national assembly of France; they were arrested by the provincial assemblies, which were composed of whites, and committed to prison, and such was the fury of the white mob, that M. Beaudierre, a respectable magistrate at Petit Goane, was taken by force, and, in defiance of the civil powers, executed. During these and numerous other outrages, the negro slaves remained tranquil.

The governor of the colony had lost his popularity, with the whites, by his interposition in favour of the free coloured people. A general colonial assembly was convoked in January, 1790, by order from the king: which assembly decided that his instructions were imperfect and inapplicable, and that they should therefore proceed on a plan of their own. This confused state of the colonists, caused an apprehension, in France, that Hayti was likely to declare its independence, and the national assembly, in March, 1790, decided "That it never was the intention of the assembly to comprehend the interior government of the colonies in the constitution which they had framed for the mother country, or to subject them to laws, which were incompatible with their local establishments; they therefore authorised the inhabitants of each colony to signify, to the national assembly, their sentiments and wishes, concerning the plan of interior legislation and commercial arrangement, which would be most conducive to their prosperity." Then followed a resolution, "That the national assembly would not cause any innovation to be made, directly or indirectly, in any system of commerce, in which the colonies were already concerned."

The people of colour and the *Amis des Noirs*, were naturally alarmed by the

promulgated  
appearance  
trade. I  
settling t  
to the c

A ge  
was held  
with a di  
under the  
not be re

M. P  
capacity  
tering the  
some abil  
general as  
assembly  
and gaine  
wavered i  
of the col  
and decis  
views. T  
least prem

On its  
colony an  
was certai  
forced. T  
drawing a

\* The ar  
or annul the  
" First, t  
the colony  
called 'The  
" Second  
lony, shall be  
*French part*

" Sixthly  
it, the French  
cial arrangem  
communs), an  
enforced in th  
" Eighthly  
sionally, in ca  
if the king sh  
the king's ref  
" Ninthly,  
who have serv

" Tenthly  
constitution o  
for the accept  
all the parish

promulgation of so ambiguous a decree. Surprise and consternation attended its appearance in Hayti. It was construed into a further continuance of the slave-trade. It was considered by the colonists as conceding to them the power of settling their colonial constitutions, and absolving them from their allegiance to the crown of France.

A general assembly was convoked, after the decree had been received, and was held at St. Marc on the 16th of April, 1790. Its deliberations commenced, with a discussion upon the severity to which the people of colour were subjected under the military system of the colony; and it was decided, that they should not be required to perform more duty than was exacted from the whites.

M. Paynier, who was at this time governor-general of Hayti, had not that capacity of mind, nor the power of judgment and decision required for administering the affairs of a great colony in difficulties. Colonel Mauduit, a man of some ability and energy, arrived, and acquired such influence over the governor-general as to prevent a coalition which was about to take place between the assembly and the mulattoes. He declared himself the protector of the latter, and gained over the greater part of them. The planters were undecided—they wavered in their opinions—and were unfit to adopt measures for the tranquillity of the colony. It was evident that there was not one of them capable of energy and decision. They constituted a numerous class, without unanimous opinions or views. The decree of the general colonial assembly of the 28th of May was at least premature.\*

On its promulgation it was believed, generally, that the “declaring of the colony an independent state, in imitation of the English American provinces,” was certain. No obedience, however, to the general assembly could be enforced. The white inhabitants of Cape François set the example of withdrawing all respect for that assembly, and of calling upon the governor-general

\* The articles of the decree assume it as a branch of the prerogative of the crown to confirm or annul the acts of the colonial legislature at pleasure.

“First. The legislative authority, in every thing which relates to the internal concerns of the colony (*régime interieur*), is vested in the assembly of his representatives, which shall be called ‘The General Assembly of the French Part of St. Domingo.’

“Secondly. No act of the legislative body, in what relates to the internal concerns of the colony, shall be considered as a *law definitive*, unless it may be made by the representatives of the French part of St. Domingo, freely and legally chosen, and confirmed by the king.

“Sixthly. As every law ought to be founded on the consent of those who are to be bound by it, the French part of St. Domingo shall be allowed to propose regulations concerning commercial arrangements, and the system of mutual connexion (*rappports commerciaux, et autres rappports communs*), and the decrees which the national assembly shall make in all such cases, shall not be enforced in the colony, until the general assembly shall have consented thereto.

“Eighthly. Provided also, that every legislative act of the general assembly executed provisionally, in cases of urgent necessity, shall be transmitted forthwith for the royal sanction. And if the king shall refuse his consent to any such act, its execution shall be suspended as soon as the king’s refusal be legally notified to the general assembly.

“Ninthly. A new general assembly shall be chosen every two years, and none of the members who have served in the former assembly shall be eligible in the new one.

“Tenthly. The general assembly decree that the preceding articles, as forming part of the constitution of the French colony in St. Domingo, shall be immediately transmitted to France for the acceptance of the national assembly and the king. They shall likewise be transmitted to all the parishes and districts of the colony, and be notified to the governor-general.”



to dissolve them. He instantly complied, and charged the general assembly with a design of overturning the peace of the colony, by projects of independency contrary to the wish of the colonists. He accused them with having been instigators of the mutiny of the crew of one of the ships of war, and pronouncing them traitors to their king and country, he declared that he should take the most prompt and effective measures, for bringing them to punishment.

An order was then issued to arrest the committee of the western provincial assembly. Colonel Mauduit, with a military force, failed in effecting this unwise design; the members hearing of his approach, collected about 400 of the national guard for their defence, and M. Mauduit retreated after a skirmish.

The general assembly immediately summoned the people to support and protect their representatives. The northern provincial assembly adhered to the governor-general, and sent him all the troops stationed in that quarter, together with an additional force of about 200 mulattoes. The western assembly collected a much greater force, and a sanguinary civil war seemed inevitable.

The general assembly of the island determined on an extraordinary, yet loyal though hazardous alternative. They resolved to proceed on a voyage to France in order to appeal personally to the national assembly. About 100 members embarked on board the royal frigate *Leopard*: a ship, the crew of which had declared themselves in their interest. They sailed on the 8th of August, with the warmest acclamations of the populace, in admiration of so extraordinary an act of devotion to their country.

It was some time after the departure of the members of the general assembly, that the first mulatto revolt occurred. It was headed by Ogé, a young man about thirty years of age, and a native of the northern part of St. Domingo. He is said to have been a protégé of La Fayette and Robespierre. He had been educated in France at the expense of his mother, a woman of property living near Cape François. Having associated with the *Amis des Noirs*, he became enthusiastic in demanding equality of rights and privileges for his coloured fellow subjects. Stimulated by the *Amis des Noirs*, and by the revolutionary leaders, he left France for Hayti, in order to animate the men of colour to take up arms and to demand for them equal civil liberties and rights. To give him the *prestige* of military authority, the society purchased for him the rank of lieutenant-colonel in the military service of some German state. To conceal his object, he made a circuitous voyage by North America; but his purpose was discovered before he left France. The governor-general of St. Domingo was instructed to arrest him on his arrival, but he managed to land secretly, and remained unknown, until the expiration of several weeks, when he wrote to the governor, in the name of all the mulattoes, of which he called himself the protector, demanding the immediate execution of all the statutes of the *Code Noir*, and, that in all times to come there should be no distinction, as to rights and privileges, between the whites and the other inhabitants of St. Domingo. He even declared boldly

that un  
them h  
Hayti,  
nated  
collect  
them n  
vane, a  
unoffer  
massac  
up arm  
Tro  
number  
some w  
tory, w  
lande.  
be brok  
The int  
courage  
to him.  
importa  
for that  
people

In h  
made di  
knowled  
lay, exec

This  
quent p  
people o  
southern  
decrees  
had ass  
governm  
personal  
treachery  
persed.

The  
appeared  
disappoi  
their clai  
the said

that unless the governor-general acceded to his propositions, he should assert them by armed force. Ogé miscalculated the support and aid to be received in Hayti, for the carrying his threat, or purpose, into effect. His brothers were animated by the spirit of revolt, and some others joined him, but Ogé never could collect at any one time, more than from 200 to 300 allies. He encamped with them near the Grand Rivière, and his brothers and another leader, named Chevane, are charged with having committed many excesses, and of murdering the unoffending inhabitants with the most horrible cruelty. Whole families were massacred, from the circumstance of a father, or even a brother, refusing to take up arms, to favour Ogé.

Troops, and the Cape militia, were despatched by the governor to suppress numbers so despicable. A skirmish ensued; many of the revolters fell, and some were taken prisoners. Ogé escaped, with Chevane, into the Spanish territory, where they were demanded, and received, by the new governor, M. Blanchelande. In March, 1791, they were tried and condemned: Ogé and Chevane to be broken on the wheel, and his brother and some of his followers, to be hanged. The intrepidity of Chevane never forsook him; he met his fate with the firmest courage. Ogé begged, in the most abject manner, that mercy might be extended to him. A respite was granted to him, in consideration of a promise, to make important discoveries, if his life were spared. Before commissioners appointed for that purpose, he made a detailed confession of the plan which the coloured people had devised to excite the slave population to rebellion.

In breach of all faith and honour, after this despicable, and deluded, man had made disclosures which informed the governor of the whole of their designs, the knowledge of which might have frustrated their progress, Ogé was, without delay, executed.

This base act of treachery on the part of the government, and its subsequent proceedings, excited the greatest hatred between the whites and the people of colour, the latter soon collected in large bodies. In the western and southern districts they formed encampments, with a determination to resist the decrees of the governor. At Jeremie, and at Aux Cayes, a most formidable body had assembled, well armed and accoutred. Mauduit, who commanded the government troops, was in secret conference with their leaders, and consulted personally with them, advising them not to desist from their purpose. By this treachery he discovered all their plans. The mulattoes were for the time dispersed.

The members of the colonial assembly, who had gone to France, having appeared at the bar of the national assembly, were dismissed with considerable disappointment and chagrin. The report of the committee appointed to examine their claims, concludes by stating, "That all the pretended decrees and acts of the said colonial assembly should be reversed and pronounced utterly null and

of no effect ; that the said assembly should be declared dissolved, and its members rendered ineligible and incapable of being delegated in future to the colonial assembly of St. Domingo; that testimonials of approbation should be transmitted to the northern provincial assembly, to Colonel Mauduit and the regiment of Port-au-Prince, for resisting the proceedings at St. Marc's ; that the king should be requested to give orders for the forming a new colonial assembly on the principles of the national decree of the 8th of March, 1790, and instructions of the 28th of the same month ; finally, that the *ci-devant* members, then in France, should continue in a state of arrest, until the national assembly might find time to signify its further pleasure concerning them."

Nothing could exceed the disappointment which this decree excited throughout the colony, and the indignation of the people was general. To call another general colonial assembly was agreed to be impossible ; the people in many districts absolutely refused to return other representatives, declaring those who were under arrest in France to be the only legitimate members.

The national guards refused all further adherence to the cause in which they had enlisted. They were soon joined in the revolt by the regiment of which Colonel Mauduit was the commander. They tore the white cockade from their hats, and refused to obey him. He offered to restore the national colours, and appealed to them for protection against insult, which they promised him. On refusing to *beg pardon of the national guards on his knees*, he was, notwithstanding their pledge of protection, on the day appointed for restoring the colours, run through the body by the bayonets of his own regiment. The other regular troops present at this dastardly act, attempted to revenge themselves on the perpetrators, but were restrained in their intention : the revolted regiment, however, was compelled to lay down their arms, and were sent off prisoners to France.

When information of the execution of Ogé reached Paris, it excited great sensation on the part of the advocates of the people of colour, and of the society of *Amis des Noirs*. The Abbé Gregoire, with extraordinary eloquence, demanded the benefit which the instructions of March, 1790, gave to them. Robespierre, in an address of great eloquence, said, "Perish the colonies rather than sacrifice one *iota* of our principles;"—and the national assembly confirmed the decree of the 15th of May, 1791, which enacted, "That the people of colour resident in the French colonies should be allowed the privileges of French citizens, and, among others, those of having votes in the choice of representatives, and of being eligible to seats both in the parochial and colonial assemblies."

This decree, on being received in the colony, excited the greatest indignation among the white people.

The governor, M. Blanchelande, had assured the provincial assembly of the north, "That he would suspend the execution of this obnoxious decree, whenever it should come to him properly authenticated;" the coloured people, in

consequ  
mination  
decree

The  
the slav  
France,  
and the

It h  
which h  
of the c  
and pla  
product  
That m  
vanced  
tuous, a  
ments, i  
affirmed,

Societ  
the slave  
that the  
in iniqui  
master.

for the  
revenge,  
decree of

It ha  
assembly  
which ha  
have ever  
which the  
always qu

• In hi  
circumstanc  
the majori  
viliated, an  
slaves had  
prond, volu  
of one was  
unnatural.  
the ordinan  
scorn, and s  
kept at a di  
to observe,  
pean wadies  
jet black be  
those who c

consequence, assembled in large bodies throughout the whole island, with the determination to enforce by arms the concession of the privileges to which, under the decree of the national assembly, they were entitled.

The first serious symptoms of revolt, it will now be observed, was not made by the slave population, but from the first interference of the national assembly of France, and afterwards by the supporters and advocates of the people of colour, and the society of *Amis des Noirs*.

It has astonished those who knew not the fact, that during the disturbances which had prevailed, the slave population should have remained passive observers of the contest. It may be at the same time remarked that the landed proprietors and planters were become wealthy; their extensive plantations with a rich and productive soil, and with a favourable climate, were in a high state of cultivation. Their manners and habits became depraved in about the same ratio as they advanced in prosperity. They are asserted to have been vain, haughty, and voluptuous, and, unlike their Spanish neighbours, they inflicted excessive punishments, in exacting labour from their slaves. Their sensualities, had also, it is affirmed, excited very general disgust.

Society had, in fact, become so depraved, that vice was gloried in. When the slaves were at length instigated to join in the revolt, it was not surprising that the untaught slave, should be led by pernicious example to indulge in iniquitous and immoral practices, and in the ungovernable propensities of his master. It was, in fact, the immorality of the master which prepared the slave for the extraordinary cruelties, which they afterwards inflicted in the spirit of revenge,—when instigated by the mulattoes, for enforcing their claims under the decree of the 15th of May, 1791.\*

It has been generally asserted by the white population, that if the national assembly of France had not interfered with the system of governing the colony, which had been administered before the revolution, the slave population would have ever remained peaceable observers of events,—regardless of a bondage under which they had no physical wants, except their daily labour, to which they had always quietly submitted.

\* In his "History of St. Domingo," Rainsford, who was a sojourner in the colony under circumstances of great danger, says of the planters: "Flushed with opulence and dissipation, the majority of the planters in St. Domingo had arrived at a state of sentiment the most vitiated, and manners equally depraved; while, injured by an example so contagious, the slaves had become more dissolute than those of any British island. If the master was proud, voluptuous, and crafty, the slave was equally vicious, and often riotous; the punishment of one was but the consequent of his own excesses, but that of the other was often cruel and unnatural. The proprietor would bear no rival in his parish, and would not bend even to the ordinances of justice. The creole slaves looked upon the newly-imported Africans with scorn, and sustained in turn that of the mulattoes, whose complexion was browner, while all were kept at a distance from an intercourse with the whites; nor did the boundaries of sex, it is painful to observe, keep their wonted distinction from the stern impulses which affect men. The European ladies too often participated in the austerity and arrogance of their male kindred, while the jet black beauty among slaves, though scarcely a native of the island, refused all commerce with those who could not boast the same distinction with herself."

The rising of the slaves in the revolution, it was contended, did not proceed from the oppression exercised by their proprietors;—but at the instigation of those who were striving for power in Hayti.

The whites claimed exclusive privileges. The people of colour naturally demanded the enjoyment of those social rights which the Abbé Gregoire and his colleagues in France advocated the concession of by the national assembly. There is much truth in these assertions; but we consider that it is chiefly to the imbecility and arrogance of the white planters that we must attribute the atrocities of the revolution in Hayti.

The first determined act of rebellion on the part of the slave population occurred near the Cape, in August, 1791, on the plantation of the Count de Noé. The chief leaders massacred the white inhabitants; the slaves demolished the sugar works and fired the dwellings.

They were soon aided by the slaves on other neighbouring estates; on which similar massacres were perpetrated. The whites were then indiscriminately slaughtered: except where some of the women were reserved for the brutal lusts of the most sanguinary and horrible ruffians. Some of the most delicate and beautiful of the female sex were brought forth to witness the butchery of their parents and relations; and they were afterwards subjected to the vile embraces of the executioner. Even girls of twelve and fourteen years were made the victims of lust and revenge. Such massacre and rapine, as those committed on the commencement of the rebellion in the north of Hayti, are almost unequalled in the annals of atrocity.

The resistance made by the militia and soldiers was not expected to suppress the revolutionists. It was a mere effort to enable the inhabitants of the city of Cape Haitian to defend themselves from destruction. The citizens and the national guards, with the seamen from the ships, were mustered and armed, in order to repel the rebels should they attempt to take the city.

There was a numerous force of free mulattoes in the city, whom the lower order of whites suspected of being in some way concerned in the revolt. These mulattoes were enrolled in the militia. In the northern districts, the white inhabitants assembled, and established two military posts at Grand Rivière and at Dondon. But the coloured people had greatly increased their forces by the desertion of the slaves from many estates,—and by a large accession of mulattoes. They attacked and captured the above two positions occupied by the whites; who were completely routed. The extensive northern plain, with all its surrounding mountains, abounding with every production for their sustenance, was soon after in possession of the revolutionists.

Nearly all white persons were subjected to horrible tortures: negroes and mulattoes seemed to rival each other in their atrocities.

It was apprehended that the mulattoes, who had joined the whites in the city, and had marched with them to the plains, would desert and join the revolters;

but the governor, and children, as he

In this northern white inhabitants, buildings of many calamities. The inhabitants were often mown down and fell in the field, besides

Whilst these the western districts at Mirebalais, in Cul de Sac. They proceeded further than injuring the estates; it impossible to make an adjustment. A treaty of colour, as well as proposed, and a treaty, however, between the people.

This treaty stipulated recognition of the decree subsequently ratified was issued, in which for the purpose of celebrating the mulattoes were voted eligible persons of their own were conceded to the

Immediately after the decree had been announced, intelligence of the national assembly in a majority. This political that the national assembly force the decree of the 15th of May. It was western and southern government. In a few days by an additional force with considerable loss down, or otherwise in

The slaves joined the gratification

but the governor, before they were enrolled demanded, and received their wives and children, as hostages for their fidelity.

In this northern insurrection, it was estimated that more than 2000 of the white inhabitants, of all ages, were massacred. The demolition of the works and buildings of many plantations, and the total ruin of families were attendant calamities. The insurgents, meantime, being ignorant of the effects of artillery were often mown down in masses. Upwards, it is asserted, of 10,000 of them fell in the field, besides a very large number who were executed.

Whilst these atrocities were perpetrated in the northern district, the western district was menaced by a coloured force, which had mustered at Mirebalais, in order to capture Port-au-Prince and the whole plain of Cul de Sac. These insurgents, not exceeding 700 or 800, did not succeed further than burning the coffee plantations amid the mountains, and injuring the estates in the valleys. Some of the leading mulattoes finding it impossible to gain over the slaves, *en masse*, to their cause, proposed an adjustment. A planter, who had been highly esteemed by the people of colour, as well as by the negroes, through the whole Plain of Cul de Sac, interposed, and a treaty, called the *Concordat*, was concluded on the 11th of September, between the people of colour and the white inhabitants of Port-au-Prince.

This treaty stipulated an amnesty for past acts and differences, and the full recognition of the decree of the national assembly of the 15th of May. It was subsequently ratified by the general assembly of the colony; and, a proclamation was issued, in which it was held out that further concessions were contemplated for the purpose of cementing a good understanding between both classes. Mulattoes were voted eligible to hold commissions in the militia companies formed of persons of their own colour; and, some other privileges of minor consideration were conceded to them.

Immediately after the ratification of the *Concordat*, by the colonial assembly, had been announced, intelligence was received that the decree of the 15th of May of the national assembly in France, was, by that same assembly, repealed by a very large majority. This political and erroneous blunder was followed by the information, that the national assembly had determined on sending out commissioners to enforce the decree of the 24th of September, 1791; which annulled the decree of the 15th of May. It was naturally to be expected that the coloured people in the western and southern districts, were almost in immediate revolt against the government. In a few days they invested Port-au-Prince; but it had been strengthened by an additional force from France; and the insurgents were ultimately repelled with considerable loss; but not until a very large part of the city was burned down, or otherwise injured by the insurgents.

The slaves joined the mulattoes on the Plain of Cul de Sac. Plunder, freedom, and the gratification of sensuality, were the allurements held out to the slaves,



by the free coloured insurgents. Sanguinary actions were fought, attended with horrible cruelties to the prisoners taken on both sides.

The commissioners of the national assembly arrived in September from France. They proclaimed a general amnesty and pardon to all who should desist from acts of insubordination, and who would subscribe to the new constitution. This proposition was disapproved by the colonial assembly and by all parties. The commissioners then left the island in which they found themselves powerless and disrespected.

The society of *Amis des Noirs*, had soon after attained considerable influence in the national assembly; in which there appeared an union in favour of the mulattoes, and also of the slave population. This national assembly passed another decree on the 4th of April, 1792, which abrogated that of the 24th of September, 1791. This constituted the first advance towards emancipating the slaves, although it does not openly declare the same.\*

The carrying of this decree into effect was intrusted to three commissioners, who, with a force of 8000 men, arrived in Hayti on the 13th of September following. They immediately dissolved the colonial assembly, and sent the governor Blanchelande, to France; where he was tried and guillotined. M. Desparbes, his successor, having disagreed with the commissioners, was suspended, and sent to France, where he was, it is said, also guillotined.

It was asserted by the whole inhabitants, that the commissioners of the national assembly, while professing to the white inhabitants, their earnest solicitude for the preservation of peace, and the prosperity of the colony, were secretly intriguing with the mulattoes; and they in the end, openly declared that the latter, with the free negroes, should enjoy their civil privileges, and the protection of the 8000 national guards which had arrived from France.

\* By the decree of 1792, "The national assembly acknowledges and declares that the people of colour and free negroes in the colonies, ought to enjoy an equality of political rights with the whites; in consequence of which it decrees as follows:—

"Article 1. Immediately after the publication of the present decree, the inhabitants of each of the French colonies in the windward and leeward islands, shall proceed to the re-election of colonial and parochial assemblies in the same month.

"2. The people of colour and free negroes shall be admitted to vote in all the primary and electoral assemblies, and shall be eligible to the legislature and all places of trust, provided they possess the qualifications prescribed.

"3. Three civil commissioners shall be named for the colony of St. Domingo, and four for the Islands of Martinique, Guadeloupe, St. Lucia, and Tobago, to see this decree enforced.

"7. The national assembly authorises the civil commissioners, to call forth the public force whenever they may think it necessary, either for their own protection, or for the execution of such orders as they may issue by virtue of the preceding articles.

"8. The executive power is directed to send a sufficient force to the colonies, to be composed chiefly of national guards.

"9. The colonial assemblies immediately after their formation shall signify, in the name of each colony respectively, their sentiments respecting that constitution, those laws, and the administration of them.

"10. The colonial assemblies are authorised to send home delegates, for the purposes mentioned in the preceding article.

"11. Former decrees, respecting the colonies, shall be in force in every thing not contrary to the present decree."

A new  
and to pla  
war havin  
France so  
the new go  
should be  
was situat

Galbau  
from the s  
and march  
troops. A  
bravery, un  
became dis

Various  
commission  
baud. The  
that Galbau  
called to th  
them the p  
this dishon  
insatiable th  
missioners,  
city was att  
slaughtered  
their reveng  
jected their  
the excesses  
ships, from  
beheld an o  
the most att

When th  
bayoneted c  
spared, for

After th  
United State  
England, un  
turn its atte  
commenced,  
England, ser  
of St. Domi  
every possib  
possession o  
them.

A new governor, M. Galbaud, arrived in May, 1793, to take the command, and to place the island in a state of defence, in case the British might invade it: war having been declared between the two powers. The national assembly of France soon after sent out commissioners with fresh instructions, and suspended the new governor. They decreed that any person holding property in the colonies should be ineligible to fill any office of trust in the colony in which his estate was situated.

Galbaud, aided by his brother, armed a force composed of militia, seamen from the ships in the harbour of Cape Haytien, and a great number of volunteers, and marched without delay against the commissioners, who were with the regular troops. A bloody conflict ensued, and the battle was continued with obstinate bravery, until the sailors, who composed the greatest strength of Galbaud's force, became disorderly. He was consequently obliged to retreat.

Various skirmishes followed. Galbaud's brother fell into the hands of the commissioners, and the son of one of the commissioners was captured by Galbaud. The commissioners finding that their troops, were rapidly deserting, and that Galbaud's forces were resolute, and fought with unexampled bravery, they called to their aid the revolted slaves, offering them their freedom, and promising them the pillage of the city of Cape Haytien. Some of the rebel chiefs rejected this dishonorable proposition, but Macaya, a negro of brutal disposition, with an insatiable thirst for the blood of the whites, accepted the proposal of the commissioners, and with 3000 or 4000 of the negroes joined the commissioners. The city was attacked, and men, women, and children, were, without distinction, slaughtered. The mulattoes had now acquired the utmost power of gratifying their revenge; they even sacrificed their own white parents, and afterwards subjected their bodies to every species of insult and indignity. So atrocious were the excesses, that the commissioners of the national assembly repaired to the ships, from which they were spectators of the effects of their own crimes, and beheld an opulent city consumed by the flames, and the inhabitants subjected to the most atrocious massacre.

When the insurgents first entered the city, every man, woman, and child were bayoneted or cut down; except the young females, who were in most cases spared, for the gratification of the lust of those into whose hands they fell.

After these first atrocities, emigrations commenced from the colony to the United States, to the neighbouring islands, and of some of the opulent planters to England, under the impression that the British government would be disposed to turn its attention to their cause. The war between France and England having commenced, some regard was paid to their solicitations, and the government of England, sent directions to the governor of Jamaica to afford those inhabitants of St. Domingo, who were desirous to place themselves under British protection, every possible support, and to send, without delay, a competent force, to take possession of such places as the people might be disposed to surrender to them.

The intentions of the British government being known, by the means of secret agents, the commissioners of the national assembly "proclaimed the abolition of every species of slavery, declaring that the negroes were thenceforth to be considered as free citizens."

No sooner had the abolition of slavery been promulgated, than the slaves rose simultaneously in the different parishes; and, forming bands, they first took possession of the mountains, in order to secure themselves within the numerous fastnesses. They then sallied forth into the plains, and set fire to the cane-fields: demolishing every habitation within their range, and murdering the white inhabitants. In one part of Hayti, the insurgents amounted to nearly 100,000, without any resolute leader. In the north district they amounted at first to from about 20,000 to 25,000, but their number was soon increased to 40,000 of the most desperate negroes.

The British force, under Colonel Whitelocke, appeared at Jeremie on the 19th of September, 1793; it consisted of about 870 rank and file. This place was given up to the British by stipulation; it was taken possession of the next day; and all the inhabitants took the oath of allegiance to the King of England. Cape St. Nicolas next followed; but the inhabitants displayed some hostility, and most of them joined the republican standard. Tiburon was next attempted, but from the faithlessness of the planters, the British troops were obliged to retreat with some loss. Further operations were suspended until a force from England arrived in February following: consisting of a British squadron, with troops, which were immediately landed, commanded by Major Spencer. He gallantly attacked the enemy, and drove them back with considerable loss. The bight of Leogane was commanded by the British squadron, and skirmishes took place in the vicinity of Leogane, as well as at Tiburon, and in the neighbourhood of Cape Nicolas Mole. In some instances the British were successful; in others the enemy obtained advantages.

Andrew Rigaud, a man of colour, made his first appearance at this period at the head of the revolted slaves. He previously had the command at Aux Cayes, and, with about 2000 of the insurgents, besieged Tiburon; but the fort was manned by some British soldiers, who, with the people, sallied forth, attacked the besiegers in the field, and routed them with great slaughter.

On the 19th of May, the British force, long expected, arrived under the command of General Whyte. On the 30th, the ships of war, consisting of four ships of the line, three or four frigates, and several smaller vessels, anchored off Port-au-Prince. The land forces amounted to only about 1500 men, capable of doing duty. On the following morning, a summons to surrender the city was sent, to which no attention was paid. The commissioners were in the city with a considerable force. Fort Bizotton, which is situate on an eminence to the southward of the city, commands the Leogane road, and the southern entrance in the harbour. The land-side was attacked by a body of troops under Major Spencer,

a simult  
Captain  
during a  
fort. H  
The city  
the Briti  
bour.

The t  
the Briti  
tion of th  
British tr  
during th  
about 20  
nied by  
power.

The v  
of some a  
"In th  
indigo, an  
maining n  
value of al  
One hundr  
lines."

A rein  
Lennox, c  
to Jamaic  
at Port-R  
Gener  
fever; an  
to Englar  
Horneck.

Gener  
Rigaud, c  
defended  
his power,  
ton which  
with 3000  
vessels, on  
consisted  
two-thirds  
their way

At St  
gents in s

a simultaneous attack was made on the sea-side by two of the ships of war. Captain Daniel, of the forty-first regiment, with about seventy or eighty men, during a thunder-storm, about eight o'clock, entered the breach and carried the fort. He was severely wounded, and some of his men and officers were killed. The city surrendered, the commissioners evacuated it on the 4th of June, and the British troops entered and took possession of it, and the shipping in the harbour.

The taking of Port-au-Prince was followed by sickness, which raged amongst the British troops to such an extent, that it was found necessary, for the preservation of the post, to erect additional lines of defence against the insurgents. The British troops were in consequence subjected to incessant toil in the sun, and during the night exposed to pestilential vapour fires. The commissioners carried about 200 mule-loads, or nearly all the riches of the city, and they were accompanied by about 2000 of the inhabitants. These commissioners had lost their power.

The value of the property taken at Port-au-Prince, was estimated by a writer of some authority as follows :—

“ In the harbour were found two-and-twenty top-sail vessels, fully laden with sugar, indigo, and coffee, of which thirteen were from 300 tons to 500 tons' burden, and the remaining nine from 150 tons to 300 tons, besides 7000 tons of shipping in ballast; the value of all which, at a moderate computation, could not be far short of 400,000*l.* sterling. One hundred and thirty-one pieces of cannon, regularly mounted in batteries, were on the lines.”

A reinforcement arrived soon after, under the command of Lieutenant-Colonel Lennox, consisting of about 600 men. On their passage from the windward islands to Jamaica sickness broke out, and more than 100 died on board, and 150 were left at Port-Royal in a hopeless state of disease.

General Whyte, the commander-in-chief in Hayti, was attacked by malignant fever; and his health was so much impaired that he was compelled to return to England in September, 1794: the command devolved on Brigadier-General Horneck.

General Williamson arrived in May, 1799. In the meantime the mulatto Rigaud, commanding a strong force, attacked and captured Leogane, which was defended by colonial troops. He murdered all the French planters who fell into his power, and then marched towards Port-au-Prince. He attacked Fort Bizoton which commanded his advance, and was repulsed with great loss, and with 3000 men retreated to Aux Cayes. With this force, and four small armed vessels, on the 25th of December, he commenced the attack. The fort, which consisted of no more than 450 men, defended it gallantly; and after the loss of two-thirds of their number, the remainder sallied forth, to attack Tiburon, cut their way through the insurgents, and succeeded in retreating to Irois.

At St. Marc, Colonel Brisbane, who commanded there, defeated the insurgents in several skirmishes on the plains of Artibonite; but, in his absence,

the mulatto inhabitants of St. Marc, who solemnly had pledged themselves to observe the strictest neutrality, violated their pledge, and murdered all who were opposed to the French republic. The garrison defended themselves in the fort until they were relieved by a vessel of war from Cape Nicolas Mole. The white inhabitants of St. Marc, conspired to destroy Colonel Brisbane and his force, but he discovered and defeated their plot.

At Port-au-Prince, a conspiracy was also discovered, the purport of which was, to massacre the garrison and all the English, by those very French inhabitants, who hailed with acclamations the arrival of the British force before the city. The conspirators were seized, and about twenty, amongst whom were several French officers of rank, were tried by a court-martial. Of these conspirators fifteen were shot on the 18th of February, 1795, and the remainder were sent off the island.

General Williamson, to augment his force, formed several corps of negroes, whom he purchased of the French planters, and placed them under the command of officers of the line. There was great absence of sound forecast and judgment in this act. They were both useless and disobedient. General Williamson was succeeded by General Forbes, who acted entirely on the defensive.

In 1795, the war between France and Spain terminated; and the despicable Godoy, Prince of Peace, ceded the Spanish part of the island, and its Spanish subjects, to their utter dismay, to the French republic in perpetuity.

Brigadier-general Howe arrived in the end of 1795, with about 7000 men, at Cape Nicolas Mole. This additional force did not enable the British troops to attempt much. Sickness and privations overwhelmed them. The insurgents meantime were increasing in numbers, and acquired vigour and activity.

In 1797, General Simcoe landed in Hayti, to take the command. About the same time the negro Toussaint l'Ouverture was invested by the republican government of France with the high rank of general-in-chief of the armies of St. Domingo. The negro general proved a tactician of no ordinary genius and courage. Discreet and intelligent, and well acquainted with the strength of the British force, and of the experience of their commanders, Toussaint remained apparently passive, further than appearing before Mirebalais with a more powerful force than had previously been collected. The British troops not being sufficient to oppose his progress, retreated through the plains of Cul de Sac to Port-au-Prince, abandoning the whole of the country through which they retreated, and from which, from its fertility, the enemy were enabled to obtain abundance of provisions. By this retreat, all communication with the Spanish part of the island was cut off.

To the southward, however, the negroes were driven from every post which they had occupied, and Rigaud, commanding the mulatto force, was defeated at Irois. Toussaint attacked St. Marc's, but retreated with considerable loss.

The British power in the island, however, declined, and no attempt was afterwards made to attack the insurgents. During these irregular skirmishes, General Simcoe left Hayti, and the command devolved on Major-general Whyte. Bri-

gadier-general  
fiture, and  
test by a tru  
quest, and  
paid to the  
the black g  
with the ex  
British nati

Toussaint  
Noé, not fi  
mildness to  
whom he h  
regularity o  
de Libertas  
the kindnes  
he learned t  
acquiremen  
him from f  
gain some r  
ing in a fe  
became ren

When  
concert wit  
titude to hi  
tions. The  
Domingo v  
not Toussa  
with him a  
wants; an  
opportunity

After t  
from fighti  
chiefs, as h  
from an a  
chief. Th  
Toussaint,

On th  
who had b  
with them  
Cuba, and  
session of

gadier-general Maitland succeeded in April, 1798, under circumstances of discomfiture, and distress. He terminated this most ill-judged and disastrous contest by a truce, and negotiations with Toussaint. The whole of the British conquest, and the colonial black troops, for whom an enormous sum of money was paid to the very persons who afterwards took arms against them, were ceded to the black general, Toussaint, in the name of the French republic, and thus ended, with the exception of the great amount which its expense has bequeathed to British national taxation, one of those expeditions which tarnish British wisdom.

Toussaint was born about the year 1745, on the plantation of the Count de Noé, not far from Cape François. Of his early life, his steady patience, his mildness to brute animals, and his inviolable fidelity and love to one female, whom he had chosen as his wife, were the most remarkable characteristics. The regularity of his life attracted the notice, and gained the confidence of M. Bayou de Libertas, manager of the plantation on which Toussaint was born. Through the kindness of this manager, or, as others affirm, by his own unaided application, he learned to read and write, and became a proficient in common arithmetic. These acquirements were scarcely ever attained by a slave in Hayti. M. Bayou brought him from field labour, and made him his postillion; a place in which he could gain some money, and find leisure to cultivate his mind. The extent of his reading in a few years was, with his ideas, expanded, and his powers of reasoning became remarkable. He was also further promoted by M. Bayou.

When the insurrection of 1791 broke out, Toussaint was solicited to act in concert with several of the leaders who were his friends. It is possible that gratitude to his benefactor, M. Bayou, prevented him from yielding to their solicitations. That he did not is certain. Among the whites who remained latest in St. Domingo was M. Bayou. His flight at last would have been impracticable, had not Toussaint managed it with some hazard to himself. He did more: he sent with him a quantity of colonial produce, sufficient for the supply of his future wants; and when M. Bayou settled at Baltimore, Toussaint seized upon every opportunity to make remittances.

After the departure of M. Bayou, there was nothing to prevent Toussaint from fighting under the standard of revolt, and he joined Biassou, one of the negro chiefs, as his second in command. It was not long before Biassou was degraded from an authority which he had atrociously abused, and Toussaint was elected chief. The death or degradation of the other chiefs, and the superior abilities of Toussaint, soon raised him to the rank of principal commander of the negro army.

On the evacuation of Hayti by the British forces, most of the planters, who had been faithful to their engagements, departed at the same time, taking with them such moveable property as they were enabled to carry to Jamaica, Cuba, and the United States. Toussaint l'Ouverture was then left in full possession of the island, and in the undisputed chief command. Peace succeeded.



## CHAPTER IV.

## REIGN OF TOUSSAINT.

TOUSSAINT was a most remarkable man. In features and colour he was a pure negro. His first great policy was directed to the culture of the soil, in which he made rapid and even astonishing progress. He adopted the maxim, that "agriculture is the main spring, the master sinew of every great state, the perennial fountain of wealth." In this policy he greatly resembled Francia the Dictator of Paraguay. The planters who had joined his standard were reinvested with their estates; and, without any property in their slaves, they were encouraged to cultivate their lands. He had heard, and believed "that rural or agricultural labours are equally conducive to health and strength of body and mind; that the culture of the earth constitutes the most natural and innocent employment of man; that it fills houses with plenty and hearts with gladness." But after six years' relaxation from the toils of the field, and of predatory warfare, those who had been accustomed to slavery, were not disposed to return to their original occupations, and he knew that the negro population would not readily be induced to labour, and that coercion, mild, if possible, would be necessary to enforce it. He directed that each person, not in any military capacity, should labour in the cultivation of the lands held not only by the government, but by such of the planters as had been repossessed in their estates.

The planters were compelled to employ them as servants; and the latter were ordered to choose the employers under whom they were to work, and on no consideration were they allowed to leave the estates on which they agreed to labour, unless their services were demanded in the army. He fixed wages for the labourers, to be computed equal to one-third of the value of the crops; other arrangements were made suitable to the views and mutual accommodation of parties. This absolute policy, enforced immediately after the cessation of civil war, proved both the influence held by Toussaint over them, and his conviction that the advancement of agriculture, required him at once to adopt rigid measures.

He promulgated an edict for enforcing the culture of the soil, which appeared in 1800, and it subsequently formed a leading part of the *Code Haite*, or Code Henry, of Christophe. Mr. Franklin observes, that

"It embraced every object that could possibly be conceived likely to promote his great aim; and whilst its enactments might have the appearance of severity, unpalatable to the people just emerged from slavery, so great was his influence, that he felt no alarm for the consequences of enforcing them; and those who had the temerity to infringe them were visited with the whole weight of the penalties.

"This law apportioned the hours of labour for the cultivator, which by the 22nd ar-

ticle appeared  
tish islands  
allowing a  
provides ag  
chance of f  
ter, and the  
article inclu  
conscious th  
lations as w

"It is  
tor was not  
lonial posse  
been too se  
cited, comp  
formance, u  
who endeav  
labour, and  
a writer of  
ful, and hap  
timony of n

"There  
be tried for  
in idleness a  
tary power,

"Posses  
positions of  
discriminate  
that, althoug

His pla  
rapid progr

Those v  
by his assu  
returned an  
flight; thou  
the domest  
mending an  
increase of  
resulted fro

The ch  
even by Br

"Whatev  
prove that h  
ties which he  
no little fero  
he was with  
revolt and j  
he should re  
from engagi  
to be actuate  
complete eel  
at times rec

title appears in every point the same as that which is exacted from the slave in the British islands, that is to say, it commences at the break of day and concludes at night, allowing an interval of an hour for breakfast, and another of two hours at noon. It provides against any innovations, and precludes the labourer or the proprietor from the chance of imposing on each other. I see nothing ambiguous in it, it is clear in the letter, and the spirit of it cannot be erroneously interpreted. From the 113th to the 123th article inclusive, it appears beyond the possibility of contradiction, that Toussaint was conscious that nothing could be done in the work of the soil without such forcible regulations as would command the most strict attention to tillage.

"It is quite clear that the labour which this law exacted each day from the cultivator was not oppressive, nor have I been able to discover that the slaves in the British colonial possessions ever complained of the labour to which they were subjected, as having been too severe; and it is undeniable that Toussaint, under the very law which has been cited, compelled the same portion to be done, and that for the better insuring its performance, military guards were placed to superintend the labourers and to seize those who endeavoured to evade their duty. That they could not have been injured by labour, and that they did not murmur at its quantum is tolerably clear, for it is said by a writer of some repute, that 'the plantation negroes were in general contented, healthful, and happy; and that this was their condition I am assured by the concurring testimony of men who had witnessed their state at that period.

"There were no civil authorities by which the indolent or refractory cultivator was to be tried for his offences; there was no distinction between the vagrant who was detected in idleness and the soldier who fled from his post, they were both amenable to the military power, were sentenced by a court-martial, and awarded an equal punishment.

"Possessed of no mean capacity and judgment, he knew the character and the dispositions of his negro brethren, and so nicely did he discern and reward industry, and discriminate between the active and meritorious, and the indolent and the worthless, that, although in some cases his judgment was harsh, it was admitted to be just."

His plans were prepared with intelligence and skill, and the consequent rapid progress of agricultural improvement has astonished his greatest enemies.

Those who had emigrated during the revolution, were encouraged to return, by his assurance that he would protect, and reinstate them in their lands. Many returned and brought with them the slaves who had accompanied them in their flight; though the latter became free on landing. He endeavoured to improve the domestic morals, and to repress sensuality and voluptuousness, by recommending and encouraging marriage. Polygamy, which prevailed, checked the increase of population; and it soon became apparent that an increase of births resulted from his regulations.

The character of Toussaint is extolled as almost faultless by most writers, even by Bryant Edwards. Mr. Franklin, however, in his work on Hayti, says,—

"Whatever may be the prevailing opinion, he has left indelible marks behind him which prove that he was revengeful and sanguinary in the field; and the atrocities and cruelties which he exercised over those mulattoes who fell into his hands, are demonstrative of no little ferocity of disposition. It has been argued in exculpation, that surrounded as he was with people of that class who adhered to his cause, and who, he expected, might revolt and join the standard of his enemies, it was a matter of absolute expediency, that he should resort to the severest measures to deter them from deserting his standard, or from engaging in any enterprise inimical to his cause. But in all his actions he seemed to be actuated by a determination to exact the most rigid acquiescence in his will and a complete acknowledgment of his supreme power, and to establish which, true it is, he had at times recourse to very harsh and cruel measures."

Rainsford, a British officer, who knew Toussaint personally, says, that he had not those unrelenting feelings which have been ascribed to him. Rainsford was taken prisoner, and afterwards set at liberty by Toussaint; of his character and of his generalship in the field, he says,—

“ Thus proceeded this illustrious man, like the simple acorn, first promiscuously scattered by the winds, in its slow but beautiful progress to the gigantic oak, spreading its foliage with august grandeur above the minor growth of the forest, defending the humble shrub, and braving the fury of the contending elements. When the cloud, charged with electric fluid, becomes too ponderous, it selects not the brooding murderer on the barren heath, but bursts perhaps indiscriminately in wasteful vengeance over the innocent flocks reposing in verdant fields. He was, without doubt, a man possessed of many virtues, and performed many very good and very generous acts, and, what must be admitted to have redounded greatly to his reputation, he was always grateful, and never left an obligation unrequited. To those planters whom he induced to return to the island, and whom he restored to their properties, he was generous, kind, and indulgent; and of the confidence which they placed in his assurances, they had never cause to repent. Taking him altogether, he was undoubtedly a most extraordinary character, and whatever might have been the extent of his vices, they were certainly counter-balanced and atoned for by many virtues.”

An anonymous writer says, that

“ The excellences of his character unfolded themselves more and more, as opportunities were afforded for their development. The same humanity and benevolence which had adorned his humble life, continued to distinguish him in his elevation. He never imitated the conduct of other leaders, in flattering the multitude, encouraging them in crimes, or urging them to revenge and slaughter; on the contrary, mercy, industry, and order were always inculcated by his counsels, recommended by his example, and enforced by his authority. The fertility of his inventions, the correctness of his judgments, the celerity of his movements, the extent of his labours in the combined and multifarious business of war and government astonished both friends and foes. If there was one trait in his character more conspicuous than the rest, *it was his unsullied integrity*. That he never broke his word, was a proverbial expression common in the mouths of the white inhabitants of the island, and of the English officers, who were employed in hostilities against him.”

On peace being restored, Toussaint restored public worship according to the forms which existed prior to the revolution, and he extended full liberty to other forms of religious worship, allowing Methodists, who had arrived from the United States, protection, and the privilege of preaching.

He reduced his military establishment at the peace. The discipline of his troops was admired even by British officers.

Hayti, in most parts, was intersected with underwood and difficult mountain passes, and irregular bodies, detached in parties, were generally more effective in their operations than large masses of troops. Toussaint sought to drill his troops in such evolutions as would enable him effectually to meet the exigencies with which he might have to contend. It is said of his troops, that

“ At a whistle a whole brigade would run 300 or 400 yards, then separating, throw themselves flat on the ground, changing to their backs or sides, keeping up a strong fire the whole of the time till they were recalled; then they would form again in an instant with their wonted regularity. This single manœuvre used to be executed with such facility and precision as totally to prevent cavalry from charging them in bushy and hilly countries.”

His m  
two thou  
service.

In the  
telligent A  
enced him  
from his  
reference  
them were  
cans. He  
cipal gover  
state; in fo  
he was ass  
that withou  
great degre  
would have  
quantity of  
through the  
and he wa  
ments, and  
Spanish div  
was never  
St. Domin  
saint, in 18

In 180

Toussaint,  
peace of A  
gated by th  
only rival th  
urged also  
to subjugate  
line, carryin  
Clerc, saile  
France, atte  
their precep  
the hands o  
the landing

The fleet  
Le Clerc dis  
General Ker  
St. Doming

His military forces during peace consisted of about thirty thousand foot and two thousand cavalry, well equipped, and in complete readiness for active service.

In the framing of his constitution and laws, Toussaint was assisted by intelligent Americans and Europeans. No prejudices against the white race influenced him, when their services were useful. He exacted courteous attention from his subjects, to secure the aid of men of learning and ability, without reference to what may have been their country, profession, or religion. Among them were the Abbé Molière and M. Marinit, and several English and Americans. He was liberal and friendly to them all. In the organisation of his municipal governments, and in the arrangements for the different departments of state; in forming regulations for a commercial intercourse with foreign countries, he was assisted by those intelligent and gifted men. Toussaint was convinced, that without foreign trade, his efforts in cultivating the soil would have been to a great degree unprofitable. Without a market for agricultural products, there would have been little stimulus to industry: as in so fertile a country a sufficient quantity of food for consumption required but little exertion. He made a tour through the Spanish part of the island, which inspired confidence in the people; and he was received by them with respect, and often with joy. His achievements, and mild and agreeable manners, rendered him highly popular. The Spanish division of the island though ceded to France by the treaty of 1795, was never thoroughly occupied by the French republican forces. The city of St. Domingo, surrounded with fortifications, held out until the arrival of Toussaint, in 1801, when the whole Spanish division surrendered to his forces.

In 1801 the whole island of Hayti was tranquil under the authority of Toussaint,—and then its prosperity, if undisturbed, appeared secure. The peace of Amiens suggested to Napoleon the recovery of St. Domingo. Instigated by the colonists who had fled to France; and considering that he could only rival the power of England, by the possession of colonies and commerce; urged also by speculators in France, and more so by his ambition, he resolved to subjugate Hayti by force. An expedition, consisting of twenty-six sail of the line, carrying 25,000 men, under the command of his brother-in-law, General Le Clerc, sailed for its conquest. Two of the sons of Toussaint were then in France, attending a course of scientific and legal studies. They were taken from their preceptor by the First Consul, and sent on board the fleet as hostages in the hands of the French general, in the event of any opposition by Toussaint to the landing of the French army.

The fleet arrived in the Bay of Sumana on the 25th of January, 1802. General Le Clerc distributed his force into four divisions. One division, commanded by General Kersevan, was directed to disembark and take possession of the city of St. Domingo; another, under General Boudet, was to invest Port-au-Prince;

a third was to proceed to the south side of Hayti, and land one section at Mansenillo Bay, under General Rochambeau. The main body, under Le Clerc, with his personal staff, intended to disembark at, and capture Cape François.

Toussaint was informed of the expedition leaving France, but knew nothing of its force, or the policy which organised its objects. He considered himself still under the suzerainty of the French republic; and even believed that this force might have been sent principally for assisting him in maintaining the peace of the island.

Le Clerc did not, however, even attempt negotiation with Toussaint. General Rochambeau, who landed near Fort Dauphin, drew up his troops on the beach, and the negroes, who believed that the French landed as friends, flew in crowds to witness the disembarkation, and to welcome their arrival. Rochambeau, without the slightest intimation, charged them at the point of the bayonet; many were slaughtered, and the rest fled with difficulty, leaving the fort in possession of the French. General Christophe, who commanded at Cape François, having immediately heard of the unaccountable and cowardly outrage at Fort Dauphin, soon prepared for defence.

By this wicked blunder, at Fort Dauphin, Le Clerc was prevented from taking Toussaint by surprise. Christophe, suspicious of the French from the first, disposed his forces judiciously: strengthening the weak points of assault, and animated his troops with confidence in their own strength. He acquainted the white inhabitants of the city, that their lives would be held by him as security for the hostile proceedings of the French, and that he would never surrender so long as a single house stood. The whites previously knew of the hostility of the French armament. They were secretly favourable to it; but they were fully sensible that the dreadful denunciation of Christophe would be executed. A deputation of the white inhabitants, headed by the municipal authorities, waited upon the French commander-in-chief, imploring him to refrain from hostilities, as it was the determination of Christophe to massacre them, and destroy the city, if it should be attacked by the French forces. Le Clerc told them that his orders were not to restore slavery, but to secure St. Domingo to the consular government of France.

The proclamation sent out by Bonaparte was to the same effect. The sequel will show that neither the First Consul nor his general ever intended what they stated. Never was more gross dissimulation practised.\*

\* Bonaparte proclaimed:—"Inhabitants of St. Domingo,—whatever your origin or your colour, you are all French: you are all free, and all equal before God and before the republic.

"France, like St. Domingo, has been a prey to factions, torn by civil commotions and by foreign wars. But all has changed, all nations have embraced the French, and have sworn to them peace and amity; the French people, too, have embraced each other, and have sworn to be all friends and brothers. Come also, embrace the French, and rejoice to see again your friends and brothers of Europe.

"The government sends you Captain-General Le Clerc; he brings with him numerous forces for protecting you against your enemies, and against the enemies of the republic. If it be said

Many wrote to G

of his force

Christo

lessly resist

it was redu

combat."

you are no

you, till yo

Le Clerc

city. Chr

faithless; th

the French

threatened

city, they

manders m

few buildin

Christo

credit, put

the conduc

treat-d the

ing the tov

joined by t

The lat

was practic

At the

the Cape,

enfeeble hi

affectionate

saint was i

took place,

too big for

are the par

tears of pa

to you, these

suffer it to be

" Rally ro

him. Whoev

country, and

cane.

" Done at

Many accepted the offers, and joined the standard of Le Clerc. He then wrote to General Christophe, "that unless he immediately acceded to the landing of his forces, he will hold him (Christophe) responsible for what may happen."

Christophe, firm, bold, inflexible, and decided, replied, "that he would fearlessly resist the French forces, and that they should not enter Cape Town until it was reduced to ashes." "Nay," says he, "even in the ruins I will renew the combat." Again he says, "How can you hold me responsible for the event? you are not my chief. I know you not; and can therefore take no account of you, till you are acknowledged by Governor Toussaint."

Le Clerc landed his forces near Da Limbe and the Bay of Acul, west of the city. Christophe, knowing that the white inhabitants were wavering and faithless; that many mulattoes, and even negroes, were secretly inclined towards the French, promptly commenced the work of conflagration which he had threatened: and when Le Clerc and Admiral Villaret came within sight of the city, they perceived it in the course of rapid devastation. The French commanders made great efforts to save the town, but they were only able to save a few buildings.

Christophe's threat, to massacre the inhabitants, was not, ever to his credit, put in execution. He carried off many, whom he held as hostages for the conduct of the French; but it is not recorded, even by his enemies, that he treated them with any barbarity, or that he executed any of them. On destroying the town, he retreated with his forces to a strong position, until he was joined by the Governor-General Toussaint.

The latter soon arrived, and personally inspected every position by which it was practicable to make a successful stand against the enemy.

At the same time, on resorting to his seat at Ennery, about thirty miles from the Cape, his two sons were brought to him to try how far affection might enfeeble him, so as to forget his duty. The crafty, plausible tutor Coisson, the affectionate children, the fond father, and the tender mother—all failed; Toussaint was inflexible. A writer of the time, who describes the interview which took place, says:—"The two sons ran to meet their father, and he, with emotions too big for utterance, clasped them silently in his arms. Few, it is to be hoped, are the partakers of our common nature, who, on witnessing the embraces and tears of parental and filial sensibility, could have proceeded, at least without

to you, these forces are destined to ravish from you your liberty, answer, the republic will not suffer it to be taken from us.

"Rally round the captain-general; he brings you peace and plenty. Rally all of you around him. Whoever shall dare to separate himself from the captain-general will be a traitor to his country, and the indignation of the republic will devour him, as the fire devours your dried canes.

"Done at Paris, &c.

"(Signed) The First Consul, BONAPARTE."



powerful relentings of heart, to execute the commission, with which Coisson was charged."

This was the moment which Coisson thought most favourable to the perpetration of his treacherous design. "The father and the sons," says he, "threw themselves into each other's arms. I saw them shed tears, and wishing to take advantage of a period which I conceived to be favourable, I stopped him at the moment when he stretched out his arms to me."

Coisson then opened the purport of his mission, imploring Toussaint to reflect upon the consequences that would inevitably result from any hostile measures against the power of Bonaparte. He also held out to him the most attractive promises of the glory that would await him by joining the French standard, and the vengeance that would doubtless accompany any act of hostility. He handed to the negro chief a letter, written by Bonaparte, teeming with kind expressions and admiration of Toussaint. But the latter was not then to be entrapped. The tutor then tried the intercession of his children and the entreaties of his wife. Bonaparte, in his letter to the chief, tries what effect an allusion to the former will have. "We have made known to your children, and to their preceptor," he says, "the sentiments by which we are animated. We send them back to you. Assist with your counsel, your influence, and your talents, the captain-general. What can you desire? The freedom of the blacks? You know that in all the countries we have been in, we have given it to the people who had it not. Do you desire consideration, honours, fortune? It is not after the services you have rendered, the services you can still render, and with the personal estimation we have for you, that you ought to be more doubtful with respect to your consideration, your fortune, and the honours that await you." Toussaint having composed himself, and assumed an appearance of ease and confidence, took the preceptor by the hand; then directing the others to retire, he said with dignity, "Take back my children, since it must be so. I will be faithful to my brethren and to my God."

A truce was agreed upon for a few days, for the purpose of carrying on a correspondence between Le Clerc and Toussaint. Le Clerc anticipated a favourable result, but Toussaint's reply contained no augury of his submission to the will of the chief consul. The truce was ended, and each prepared for active operations. Toussaint and Christophe were proclaimed enemies of the French republic, and all persons were called upon to arrest them as outlaws.

Le Clerc, endeavouring to allure the negroes, held out assurances to their officers of rank and preferment in the French army, and the most solemn promise of freedom. The labourers and cultivators of the soil were becoming weary of war, and determined to remain neutral, so long as their properties were not mo-

lest. Le  
the negro  
country.  
fighting, at  
mirably tra  
and good n  
from one  
heat of the  
effects upon

With th  
The Fre  
surrendered  
dred infant  
and Christ  
his officers  
French.

Near P  
on the 20th  
after having

General  
against La  
On the app  
by a most c  
Leogane, w  
Dessalines  
determined  
on the next  
never facing  
plantations,  
his usually

La Plur  
from the vic  
Boudet. T

On the  
commanded  
the Ravine  
were admir  
dred of his  
Great milit  
The slaught

lest. Le Clerc had nothing to apprehend from them, but to entrap or defeat the negro chiefs was most difficult, from the rugged defiles and passes of the country. The negro troops had been thoroughly instructed in skirmishing, bush fighting, and other irregular warfare. For such operations they were most admirably trained, disciplined, and equipped. They were quick in firing artillery, and good marksmen. Their movements were effected with rapidity: they flew from one point to another with the greatest celerity. Neither the scorching heat of the sun, nor the pernicious influence of the night air, had any injurious effects upon them, while the French were dying from the effects of both.

With the French the field duties were insupportable.

The French troops, however, in the plains of the north, attacked Plaisance. It surrendered, and the negro commander and his soldiers, consisting of five hundred infantry and cavalry, joined the French standard. Marmalade followed, and Christophe was obliged to retreat, in consequence of the treachery of one of his officers who had surrendered an important position on his line, and joined the French.

Near Port La Paix the French troops, under Humbert, sustained a check; and on the 20th of February the troops under General Debelle were obliged to retire, after having sustained some loss.

General Boudet landed at Port-au-Prince, and proceeded with his division against La Croix des Bouquets, which was occupied by the celebrated Dessalines. On the approach of the French force he set fire to the place, and the next day, by a most difficult yet rapid movement, crossed the mountains, and advanced to Leogane, which place he also set on fire, though defended by a French frigate. Dessalines would appear one day in the plains of the Cul de Sac, acting with determined bravery, and committing dreadful ravages before the French army, on the next, he would descend upon and devastate the plains of Leogane, but never facing the enemy in the open field. Bush fighting, and setting fire to the plantations, to impede the advance of the enemy and destroy their provisions was his usually successful plan of warfare.

La Plume, a negro chief, retreated before Generals Desfourneaux and Hardy from the vicinity of Plaisance, and surrendered, with all his troops, to General Boudet. This was a fatal blow to the negro cause.

On the 24th of February, General Rochambeau attacked Toussaint, who commanded about three thousand men, and had taken up a strong position in the Ravine à Coulevre. The courage and skill of Toussaint and his troops were admirable: a sanguinary conflict ensued. Toussaint having left eight hundred of his men dead in the field, retreated to the banks of La Petite Rivière. Great military skill was displayed by the respective commanders in this battle. The slaughter was immense, and the loss of the French was estimated as greater

than that of the negroes. After the action Rochambeau could not advance, and Toussaint claimed the victory.

The French generals, by flattering promises, seduced Marepas, a negro chief who commanded the district of St. Marc, to surrender with his force, consisting of two thousand men. This treachery was almost decisive.

Toussaint, Christophe, and Dessalines still held strong positions, and it required a considerable time and great sacrifice of life to dislodge them. Le Clerc trying every device to gain over the black troops, promoted many of those who had previously joined him, and by kindness towards others became so far exalted in negro estimation that they undertook to allure their brethren. In a short period Toussaint was left with few adherents. One reverse was followed up by another. Toussaint's fortitude never forsook him. He knew that the enemy would have to contend with greater obstacles than any which his resistance could present. Le Clerc, elated by success, became impatient to complete the great object of the expedition,—that of restoring the planters to their hereditary estates, of placing the negroes once more under their servitude, and binding the French government to resist all attempts to disturb the planters.

This impolitic attempt of Le Clerc excited general indignation. The planters, apprehensive of the destructive consequences of so rash a proceeding, declined to avail themselves of the offer.

The credulous cultivators, who had been allured by the promises of Le Clerc, began to consult their own safety, and to devise means to evade the orders of the French general.

Such of the negro troops as had joined the French began to feel terrified lest they should be forced back into slavery.

Toussaint seized the favourable moment, and with the most extraordinary celerity formed a junction with Christophe. The cultivators flocked to their standard; they moved on by forced marches with surprising rapidity, driving their enemy from one post to another, without meeting with the least opposition, until they appeared before Cape François.

Le Clerc, shut up in the besieged city of Cape François, and reduced to the greatest extremities, was saved by a strong reinforcement which arrived from France. But in the city, from the number of people within its walls, pestilential symptoms appeared, and the inhabitants and troops were prostrated by its ravages.

In this emergency, Le Clerc proclaimed "Liberty and equality to all the inhabitants of St. Domingo, without regard to colour," and an apology for his conduct, with an assurance that he desired nothing but to reconcile conflicting opinions, appease internal discord, restore peace, and place the colony in a prosperous condition.

Al  
the F  
nation  
Fin  
reluct  
entere  
forces.  
that hi  
howeve  
a negot  
tophe c  
propert  
To thi  
conclu  
Ton  
people,  
This ag  
annals  
to be u  
The  
their ag  
those c  
Dessali  
by Le C  
struction  
future r  
of eithe  
their hor  
Tous  
on his p  
hostages  
saint wa  
when as  
dragged  
and carri  
and left  
tion of hi  
France to  
Thus  
afford a n  
After  
end of Ju  
VOL. I.

All classes in Hayti are said to have concurred in one point, that resistance to the French was only justifiable, for the preservation of that liberty, which the national assembly of France had proclaimed.

Finally, to the prayers of the great body of the people Toussaint formally, yet reluctantly, assented. Dessalines was of opinion that no negotiations should be entered into with Le Clerc, except for the evacuation of the colony by the French forces. Both chiefs doubted the sincerity of the French general, and believed that his propositions were only intended to sacrifice them afterwards. Christophe, however, from discovering some symptoms of defection among his troops, opened a negotiation with Le Clerc, and officers were appointed for that purpose. Christophe demanded a general amnesty and the preservation of his own rank and property, as well as that of Toussaint and Dessalines, and of all the people of Hayti. To this Le Clerc unwillingly acceded, and the arrangements were accordingly concluded.

Toussaint and Dessalines, standing almost alone against the demands of the people, finally consented to the terms granted to Christophe for a short time. This agreement ending a contest, as cruel and sanguinary as any recorded in the annals of war. By this temporary peace the island of St. Domingo was admitted to be under the sovereignty of France.

The cultivators and proprietors returned to their homes, and recommenced their agricultural labours: hoping to remain in tranquillity, their families enjoying those comforts which the horrors of war had long denied them. Toussaint, Dessalines, and Christophe, retired to their respective plantations; being assured by Le Clerc, that their persons and property should be held sacred, and that instructions should be transmitted to them, upon which they were to act in their future military commands. Dessalines and Christophe were far from confident of either personal safety or of retaining their estates; nor did they slumber in their homes.

Toussaint, relying on the captain-general's honour, lived happily with his family on his plantation near Gonaives; had not his two sons been still detained as hostages: of their fate no intelligence was ever received. The retirement of Toussaint was of short duration. The perfidious Le Clerc caused his house, at night, when asleep, unconscious and unsuspecting, to be surrounded by troops, who dragged Toussaint from his bed, from his faithful wife, and beloved children, and carried him immediately on board a French frigate. He submitted to his fate, and left it to his countrymen to avenge his wrongs. He only asked for the protection of his family, but they were soon hurried on board the same frigate, and sent to France to perish in a dungeon.

Thus terminated the career of Toussaint l'Ouverture. History can scarcely afford a more base and unjustifiable act of perfidy. It was awfully avenged.

After the atrocity committed on Toussaint and his family, Le Clerc, about the end of June, 1802, issued regulations for a new form of government.

## CHAPTER V.

## REIGN OF DESSALINES.

No sooner was the seizure of Toussaint known, than Dessalines, Christophe, and Clerveaux, flew to arms, and called the cultivators and all others to join their standard, to revenge the atrocity committed on their chief, and to defend themselves against the French general. In a few days, they were at the head of a large force, well armed and equipped; and they determined on a most desperate struggle for liberty. The French troops were hourly diminishing from disease. The officers were dying rapidly, a disaffected spirit had manifested itself, and not only the privates and subaltern officers deserted their standards, but even generals followed the example. Scenes of horrible carnage and destruction followed. The atrocities of the French are said to have exceeded those of their negro opponents. Blood-hounds were brought in by the French, but the negroes were prepared for them; and although, in some instances, they tore some persons, and devoured a child or two, yet were shot in great numbers, and rendered useless, from the negroes having been always prepared to shoot them.

In the plains near the Cape, and in the city, the massacres by the French were indiscriminate. Scenes of carnage and destruction seemed to have reached their height, when the French force began rapidly to diminish from the effects of a pestilence which soon raged through the whole army. The general-in-chief, Le Clerc, died from disease on the 1st of November, leaving to memory a character, in which were assembled almost every crime, unredeemed for by one single virtue.

The command of the army devolved on General Rochambeau, a worthy successor of Le Clerc.

In the early part of 1803, nothing was decided on either side. Rochambeau and Dessalines fought a battle, in which the latter was victorious. Carnage and massacres followed. The French general, who took about 500 prisoners, put them all to death, careless of the fate of his own soldiers in the power of his enemy. The latter retaliated; and on the following morning, at day-break, on as many gibbets, there were exhibited 500 French officers and men sacrificed, in retaliation for the savage conduct of the French general.

War having broken out between England and France in July following, a British squadron appeared off Cape François, and blockaded the harbour. This force accelerated the expulsion of the French. The squadron precluded the possibility of the French receiving any supplies. The garrison and inhabitants of the city were reduced to great want and distress. Horses, mules, asses, and dogs, were devoured.

Preparations being made to take the city by storm; the French commander-in-chief offered to capitulate. Dessalines received these proposals; and arti-

cles were  
they pro  
wounded  
to Fran  
allowed,  
ailed du  
the Fre  
clude th  
British a  
vessels,  
first to J

Thus  
40,000 m  
three-fou

In th  
in quiet  
fluence o  
sion, nor  
cultural  
if not utt

Com  
manufac  
Tous  
ture. H  
and the a  
adopted  
the peasa  
benefit of  
If he was

The p  
increase h  
of numbe  
tection of  
was 375,  
and 37,30  
in the ye  
pears to  
soldiers,  
sailors. T  
appears l  
Spanish p  
from a fa

cles were signed on the 19th of November highly favourable to the French : for they provided for the security of private property, and that all their sick and wounded should be carefully attended to by the blacks, and afterwards conveyed to France in vessels bearing a neutral flag. For the evacuation ten days were allowed, and Rochambeau thought that the strong and stormy winds which prevailed during the autumnal months, might blow off the British ships, and enable the French squadron to steal away unperceived : but, finding it impossible to elude the British squadron, Rochambeau was obliged to capitulate with the British admiral ; and his squadron of three frigates and nearly twenty smaller vessels, each with the prisoners to the number of about 8000 men, were taken first to Jamaica, and afterwards to England.

Thus ended the war for the recovery by France of St. Domingo. Upwards of 40,000 men, which arrived from France at different times were defeated, and about three-fourths destroyed.

In the end of December, 1803, the negroes and coloured people of Hayti were in quiet possession of the island. The successors of Toussaint had not that influence over the cultivators which their predecessor commanded. Neither persuasion, nor the expectation of gain could prevail upon labourers to return to their agricultural employment : and immediately after the war, it would have been impolitic, if not utterly impracticable, to have enforced it.

Commerce had been suspended, from the want of articles of exchange for the manufactures of Europe, and the provisions of America.

Toussaint certainly made great efforts to revive commerce as well as agriculture. He promoted both to an extent which, when the state of the country and the agitation of the people are examined, appears surprising. The system adopted by Toussaint was not dissimilar to that which prevails in Russia, where the peasantry are "*adscripti glebæ.*" He acted wisely, though severely, for the benefit of his people, of whose innate love of indolence, he was no mean judge. If he was severe in his anxiety to promote industry and exertion, he was impartial.

The population of Hayti at this period had greatly diminished ; the natural increase had been very small, and the ravages of war had created a great decrease of numbers, exclusive of the emigration which had taken place under the protection of the French. The number of the population in 1802, as estimated was 375,000 ; of which 290,000 were cultivators, 47,700 domestics, sailors, &c., and 37,300 soldiers. By a subsequent statement of the population of the island in the year 1803, immediately after the expulsion of the French, the number appears to have been about 348,000, of which 272,000 were cultivators, 35,000 soldiers, and the remainder were composed of domestics, artisans, and a few sailors. The difference, between these two statements of 27,000, in so short a time appears large, but the destruction of life was very great. The emigration to the Spanish part of the island was considerable. Many fled there to save themselves from a fate which awaited those who had wavered. The successors of Toussaint



they believed would visit them with capital penalties; and from the ferocity of Dessalines they had little mercy to expect.

Dessalines declared Hayti independent on the 1st of January, 1804, and the first steps taken by him on being elected to the chief command, were to endeavour to prevent emigration,—to remove delusions under which the negroes were oppressed,—to make it generally known, that all previous opinions and transgressions should be forgotten,—and to invite back those who had been allured to take part with the French, and who emigrated in consequence; assuring them protection and security. All those who were disposed to accompany the French army were freely allowed to depart; and many took advantage of this clemency, who afterwards had to regret their credulity.

A proclamation, signed by Dessalines, Christophe, and Clerveaux, a mulatto (in which the independence of the colony is declared), encouraged the emigrants to return to their properties, and further declares, “towards those men who do us justice, we will act as brothers; let them rely for ever on our esteem and friendship; let them return amongst us. The God who protects us, the God of freemen, bids us stretch out towards them our conquering arms.” Many were allured by this promise of security and protection, and returned from the interior fastnesses to which they had fled.

Hayti, the name given to the island by the aborigines, was adopted by Dessalines, instead of St. Domingo, and he demanded that the people should execute vengeance upon their former oppressors. The white French people were indiscriminately massacred by the troops, and by command of the monster Dessalines. No age or sex was spared. Females were first violated, and then bayoneted and shockingly mangled.

This execrable tyrant, proclaimed that he intended to stay his vengeance, for the sufferings to which his brethren had been exposed, and that all those who had escaped execution under this military decree, should meet for the purpose of receiving protective papers, which would secure them from the vengeance of the people. Unsuspecting and deluded, they came forth from their hiding-places to the place announced for issuing the protecting tickets: they were then immediately arrested and executed.

He also concerted measures for the reduction of the Spanish division of the island, in which there were but few slaves: and those being mildly treated, slavery was only known by name. The people and the few slaves therefore united to oppose the tyrant Dessalines, should he appear before the city of St. Domingo. He laid siege to the city, conceiving that the terror of his name would dispel any resistance. But the besieged had determined, by vigorous efforts, to repel him. A reinforcement arrived soon after from France, and Dessalines raised the siege and retreated to the west.

On his return from St. Domingo, he was, or rather caused himself to be, on the 8th of October, 1804, with great parade, crowned “Emperor of Hayti.”

A new constitution was promulgated, and in it there were articles, showing, on the part of those who framed it, a desire to promote the happiness and improve the condition and morals of the people. By it no Haytian was entitled to the privileges of a citizen, who did not inherit all the qualities of a good father, a good son, and a good husband. No child could be disinherited by his parents; *emigration subjected a person to the loss of his citizenship, and a citizen becoming bankrupt lost all his privileges; all citizens too were required to make themselves skilful in some mechanical trade.* Such enactments as these did credit to the persons from whom they emanated; and Dessalines consented that they should form a part of the fundamental laws which he had sworn to observe, and by which he engaged to govern. By the new constitution, religion was tolerated, although it was declared that there should be no predominant religion. Marriage was declared to be merely a civil ceremony, tending to improve society, and to inspire the people with a disgust for unlimited sensuality so prevalent in the country.

Dessalines was, without an attempt at contradiction in his favour, the most atrocious monster of cruelty that ever appeared in Hayti; yet he possessed uncommon powers of mind, and when he had committed his indescribable massacres and tortures on the French people, he really endeavoured to encourage agriculture and commerce, and consulted citizens of the United States and others on these points. After his coronation there was peace for some time, and people of colour and the negroes began to return to their homes; others from the French and British colonies came back. In order to increase *the male population*, he wished to enter into a treaty with the British agent from Jamaica, "offering to open the ports of Hayti to the British slave-ships, and to grant to the Jamaica importers the exclusive right of selling negroes in Hayti! The privilege was to extend to the importation of men only, and that they were not to be sold to any other person but those appointed by the government, which, it is said, wanted them to increase the military establishment," but, in fact, for the cultivation of the government lands which had fallen from neglect into a state of unproductiveness. This proposal was rejected by the British agent. Dessalines contended, "that it was a measure of necessity, of political expediency, which, at least, *with him*, superseded every other consideration; that he should be performing an act of humanity towards the African race, by bringing them into his dominions instead of their being taken to Jamaica and other islands as slaves."

In 1805, the population of Hayti was estimated at about 400,000, of all denominations, so that by births and by emigration from other countries; there was an increase in three years of about 25,000, taking M. Humboldt's statement of the population in 1802 to be the most correct estimate.

The rural agricultural code of Toussaint was enforced by Dessalines, but with some alteration. The cultivators were permitted by Dessalines to change the estates on which they had chosen to work, on representing their wish to the

commanding officer of the district, and by proving to him a sufficient cause. The code of Toussaint, as acted upon by his successor, was severe in the extreme, especially on the government estates. Dessalines knew well the work which could be performed by one labourer, and had a daily return sent in to him of work done, and if there had been any diminution from that of the day before, he often sentenced the negro defaulters to hard labour on the public roads.

The greater portion of labour was directed to the cultivation of coffee. The sugar plantations had been destroyed, and the sugar works demolished. Little sugar was made, in proportion to the quantity produced in the time of the French.

Dessalines, although considered an infidel, enjoined all persons to celebrate public worship, and observe the Sunday. This was merely policy for preserving order. He observed in his own person the forms of religious worship, as an example to his subjects, not from regard for religion. He encouraged marriage, and rigidly exacted obedience to its injunctions, and publicly condemned sensuality and voluptuousness. In his own person he is asserted to have been depraved and licentious.

His standing force after the conclusion of the war did not exceed 20,000 infantry and cavalry. The militia, or national guards, were numerous, every man from the age of sixteen to fifty was obliged to assemble four times a year, and undergo a regular training. His troops were active, well-disciplined and armed, but wretchedly clothed. The fortifications he endeavoured to put in a state of defence; fearing at all times that the French should again invade the island.

It is uncertain whether Dessalines, impressed by a conviction of his enormities, had endeavoured to reform his conduct, or whether he attempted to administer with moderation, from policy. But he was not trusted by the people, who secretly detested him as a tyrant. They at last determined, aided by his troops, to conspire against him, and near the north gate of the city of Port-au-Prince, he was shot on the 17th of October, 1806, by one of his own soldiers, a mulatto youth, about fifteen years of age.

Dessalines was born and worked as a slave. His father belonged to a carpenter, or *shingler*, the latter much the same as a *slater*. He was short, very stoutly made, and capable of undergoing extraordinary fatigue. He could neither read nor write. He merely signed his name. His military talents displayed daring movements, rather than well-planned operations. His activity was surprising, and the celerity with which he moved from one point of his command to another, both alarmed and astonished his enemies. He was vain, capricious, and fond of flattery; still he was an extraordinary man, and would, if differently instructed and disciplined, have not practised atrocities, which were not only tyrannical, but, even in Hayti, utterly impolitic with regard to his own power.

In the time of Dessalines, there was no competition for the chief command: from the terror of his name, none daring to oppose him; but after his death, civil war broke forth.

## CHAPTER VI.

## REIGN OF CHRISTOPHE AND PETION.

CHRISTOPHE was next in command to Dessalines, and on the death of Dessalines he assumed the supreme command in Hayti. He stood very high in the estimation of the people; and his bravery, humanity, and moral character, diffused an approval of his elevation. His bravery was indisputable.

Christophe at once evinced both sound judgment and good sense, and brought into his counsels the best men, both black and coloured, with great impartiality; he only objected to French whites.

Christophe assumed only the simple designation of "Chief of the Government of Hayti," under which, and not an imperial title and dignity, he determined to govern. He immediately endeavoured to establish a commercial understanding with Great Britain and the United States, to which purport he expressed his anxious wish to the officers of the British men-of-war, who frequented the port of the Cape, and to whom he always extended the greatest courtesy. To the Americans, who resided at the Cape for the purpose of carrying on commercial dealings, he also communicated his views on trade. The latter immediately transmitted his communication to their government, but the proposition, made to the British, received no encouragement. British colonial interests prevented a commercial treaty with Christophe. The rejection of his offer was a flagrant blunder, both in regard to British trade, and to the countenance which England should have extended to Christophe. He, meantime, directed his attention to other important measures for the improvement of his country.

His first address, dated the 24th of October, 1806, declared the commercial system which he intended to establish. *It proclaimed certain free ports, and that the flag of all nations would be respected, and property protected;* that personal security was pledged; and that the odious law, passed by Dessalines, which established exclusive consignments to the citizens of the country, was abrogated; and that every individual should have the right to place his property in the hands of his own agent, who should have the full protection of government.

Americans and Europeans soon found advantages in trading with Hayti. The manufactures of England, and the provisions of the United States, flowed into its ports. The people were not able to purchase the rich manufactures of Europe; they bought those which their means enabled them to purchase, buying on credit was not resorted to; it was a barter trade with foreigners; there was then little, if any risk, in the commerce with Hayti.

A competitor with Christophe for the supreme authority arose in the person

of Alexandre Pétion, a mulatto, who had succeeded to the command held by Clerveaux, after the death of that general, and subsequently became commander-in-chief at Port-au-Prince. Pétion was greatly respected by the people. He was in manners mild and attractive, and possessed talents of a very superior order. He had been educated in France, and served in the French armies, in which he had held the rank of a field officer. As scientific engineer, he had rendered essential services to Toussaint and Dessalines, who rapidly advanced him in military rank.

The competitors had recourse to arms. Christophe secured the whole of the north; on making an attempt on Port-au-Prince, he was repelled, and returned to Cape François.

In the February following, he published his new constitution, in which the Catholic religion is declared to be the religion of the state, and every other religion tolerated, and he declared "that the government solemnly guarantees the foreign merchants the security of their persons and properties." He also contemplated the establishment of public schools, as soon as the state of the country should be sufficiently recovered to enable him to carry his intentions into effect. He subsequently, on the subject of agriculture, expressed an anxiety, beyond ordinary solicitude, for that great source of wealth. He exhorted the people to an unceasing application to the culture of the lands, by the produce of which, foreigners would be attracted to their ports, to exchange the produce of their own countries, as well as money. Being uninformed as to the policy which foreign countries might adopt towards him, his wish was to remain quiet, until they decided, hoping that it might be such, as would be favourable to their commerce, and tend to bind an intercourse founded on common interests.

The declaration often made by Christophe, that he never would allow any interference on the part of Hayti with the colonies of any European state, was not believed to be sincere; until it was discovered that some persons in the southern parts of the island were intriguing with others in Jamaica, who were hostile to their government. He immediately arrested those in Hayti, and had them tried and punished for infringing his declaration. The British government, in consequence of his integrity, permitted an intercourse with certain ports in Hayti, by an order in council dated February, 1807.

In the year 1811, Christophe was elected to the throne, under the title of King Henry; which seems to have been approved of by the majority, if not of the whole of his subjects. It was believed by them that a monarchy suited the exigencies of the times, as more likely to make them respected abroad and maintain their peace at home. It was also an act of gratitude to one who had through a long career of war and desolation, rendered such important services to them.

At the time when Christophe became king of the northern part of Hayti a

cessatio  
it was g

Hosti  
peaceful  
courses.  
indolent

Chri  
and that  
He, like  
them to  
Mr. Fra  
that—

"He  
and in h  
able must  
innate loy  
about qui  
He knew  
that they  
together;  
were to di  
their duty  
and that  
improvement  
mankind."

With  
about a w  
exhibits n  
in 1812.

"It is  
to have pro  
founded up  
as circum  
such as we  
and tended  
discernmen  
shield for  
due observa  
attention to  
by extensiv  
he made ra  
the instruct  
for the purp  
promotion o

"It has  
in morality,  
colour. Th  
few instanc  
illustration  
opportunitie

cessation of hostilities was agreed to between him and his competitor: through, it was generally believed, the intercession of the British government.

Hostilities having been suspended, both rulers turned their attention to, peaceful industry, and chiefly agriculture and commerce. They adopted opposite courses. One adopted a system of rigid enforcement. The other submitted to the indolent habits of his people.

Christophe knew well the real character and disposition of his countrymen; and that to govern them, strong and powerful, yet just, measures were demanded. He, like Toussaint, knew also that if he were to relax authority, and permit them to follow their natural disposition, indolence would become general. Mr. Franklin, in his work on Hayti, observes of Christophe's rural policy, that—

“He was persuaded that, before it would be possible to raise his country in wealth and in happiness, an implicit obedience to such regulations as he should deem advisable must be enforced; that if the people were left to their own free agency, from their innate love of indolence, nothing could be obtained from them: they would wander about quite unconcerned for to-morrow, satisfied with that which the day had produced. He knew that the negro race were prone to idleness, and addicted to lust and sensuality; that they were ignorant of the duties of civilised life, and of the ties which bound them together; and it was a matter of the first importance for the consideration of those who were to direct the affairs of state, to devise the means by which they should be taught their duty to their country; that idleness and concupiscence were vices of the worst cast; and that unless an upright and moral course were pursued, they could neither expect improvement in their individual condition, nor advance themselves in the opinions of mankind.”

With these impressions, Christophe and his council, and other advisers set about a work, which, however imperfect they may be considered as legislators, exhibits no little share of talent and judgment. His “Code Henri” appeared in 1812. Franklin says,

“It is a digest of the laws passed for the government of the kingdom, and seems to have provided for every class of offences. Some of its laws are new, and others are founded upon the laws of his predecessors, with such judicious curtailments or additions as circumstances seemed to require. Those of agriculture and commerce are decidedly such as were in force in the time of Toussaint and Dessalines; and as they were effectual, and tended highly to augment those sources of national wealth, it displayed great discernment and discretion in Christophe to adopt them as part of his code. With this shield for the executive administration of the government, Christophe began to exact a due observance of all those measures likely to be beneficial to his country. He enforced attention to agriculture, encouraged commerce with foreigners, whom he led to his ports by extensive purchases of their commodities to supply the wants of his government, and he made rapid strides towards the advancement of education by establishing schools for the instruction of youth, and by inviting men of learning and talents from all countries, for the purpose of presiding at the head of the institutions which he had formed for the promotion of science.

“It has been often asserted that the negroes are as capable of receiving instruction in morality, religion, and every branch of science, as the people of any other nation or colour. This I shall not attempt to deny; but it may not be improper to say, that very few instances have yet been adduced to support such a theory, and that Hayti is an illustration of the contrary being the fact; for with all the advantages, with all the opportunities which Christophe afforded his people to improve their minds, and to seek



for knowledge in the various branches of science, very few indeed have been found who have raised themselves above mediocrity, whilst thousands have been found incapable of tuition, or have rejected instruction altogether.

"Mazeres, in speaking of them, says, 'The negro is only a grown child, shallow, light, fickle, thoughtless, neither keenly sensible of joy, nor of sorrow, improvident, without resources, in his spirits or his soul. Careless, like other sluggards; rest, singing, his women, and his dress form the contracted limits of his taste. I say nothing of his affections, for affections, properly so called, are too strong for a soul so soft, so inactive as his.'"<sup>a</sup>

Christophe was induced also to improve the aspect of the country, by divesting it of the dilapidation effected during the war; and by commanding the nobility, and those attached to the government, to erect large houses on their estates, and to ornament the plantations in the vicinity of their residences; but he did not succeed, except in a few instances, the poverty of the men raised to dignities, made it impossible for them to comply with his commands.

After the fall of Napoleon in 1814, the ministers of Louis XVIII. sent commissioners to Hayti to try by a negotiation, or by menace, to bring under France the sovereignty of the island. De Medina, the commissioner deputed to Christophe, had served in the army of Toussaint, and afterwards betrayed his cause and joined Le Clerc. He was an object of suspicion to Christophe, and from some irregularity, respecting his credentials, he was arrested and seized. On the examination of his papers, it was discovered that his object was to excite insurrection among the people, and endeavour to prevail upon them to recognise Louis XVIII. as their sovereign: that monarch assuring them of paternal solicitude, and his pledge that they should retain their property and military rank.

Medina was tried and found guilty by a military tribunal of the charges. He was committed to the prison of the Cape, and it was supposed died there; but no accounts were ever obtained respecting him.

Monsieur Lavaysse, a man of ability, seems to have been the chief commissioner. He proceeded to Port-au-Prince for the purpose of carrying on a negotiation with Petion, and met with no better success,—except that having been more cautious he avoided the fate of Medina. Petion was well informed of the nature of the mission, and was prepared to give a decided negative to the propositions of the French crown.

Christophe was undoubtedly far better adapted than Petion to govern the Haytians. Of a resolute temper, and not dreading the consequences of his measures, however oppressive, and aided by men of ability, he enforced a rigid system of government, and exacted from the people an entire submission to his will. In consequence, the division over which he reigned, presented an aspect of prosperity quite different from that of the south. Agriculture was far better,

<sup>a</sup> Letter to Sismonde.

attended  
progress.

the exp  
Petio  
fiscal dif  
lation.

the prop  
ment of  
Agricul  
habits.

except so

Petio

laws; and  
sequence  
administ  
from ruli  
humane;  
of govern

"Of a  
has receive  
address th  
which his  
sensitivity  
prising, an  
laurel he h  
with the sa  
tive of his  
—'Il n'a j

Petion

rency was

people un

dentto the

had cheat

money, ev

of govern

unless a

sisting of

enabled hi

the people

become ev

merchants

the stabilit

customs' r

attended to, the produce of the soil increased rapidly, and trade made some progress. Both contributed to the revenue, which in a short time amounted to the expenditure, and the people felt little oppression from taxation.

Petion adopted a system of relaxation, which involved the greatest fiscal difficulties, and all the evils inseparable from an indolent and poor population. The people, allowed to follow their idle inclinations, indulged in the propensities of the negro race; and to prosecute measures for the advancement of the wealth and prosperity of the country, soon became impracticable. Agriculture was neglected, cultivators relapsed into idle, vicious, and unclean habits. Vice prevailed, and the cultivation of the soil was entirely neglected; except so far as mere subsistence rendered necessary.

Petion never seems to have insisted upon the due execution of the rural laws; and his people, and their lands, exhibited wretchedness and poverty, in consequence of his wanting the resolution and decision which distinguished the administration of Christophe. The mild character of Petion disqualified him from ruling over a rude and untaught people. He was indulgent, irresolute, and humane; while Christophe was resolute, decided, and unrelenting in his system of government. Walton says Petion was,

"Of a sensible and humane character; tutored in the schools of Europe, his mind has received an expansion that fits him for the helm of government, and his exterior an address that would distinguish him in a court. Ill-suited, perhaps, to witness scenes to which his station as a military commander exposed him in the field of battle, the tear of sensibility often bedews his cheek at the sight of slaughter, and though brave, enterprising, and bold, he values more the responsive glow of a humane act, than the crimsoned laurel he has plucked from the brow of his adversary. He sighs at the purchase of victory with the sacrifice of those subjects whom he loves; in short, nothing can be more descriptive of his peculiar virtues, than the motto of an English artist, at the foot of his portrait—'Il n'a jamais fait couler les larmes de personne.'"<sup>\*</sup>

Petion soon became involved in fiscal poverty. A fictitious or debased currency was suggested and adopted as an expedient: that is to say, swindling the people under the sanction of government. It is true that Europe afforded a precedent to the educated Petion: that France, Austria, and some other European states had cheated the people by debasing the currency. Petion could not borrow money, even upon the security of the public lands, to meet the ordinary expenses of government. It was impossible that fictitious coin would ever be called in, unless at a ruinous depreciation. He first issued four millions of dollars consisting of about nineteen parts of tin and one part silver. This temporary relief enabled him to carry on the government for a short time without any calls on the people. No measure could have been more unwise. It caused them to become even more improvident than they had previously been; and the foreign merchants whom he had induced to settle in his dominions, lost all confidence in the stability of the government, their importations gradually fell off, and the customs' revenue fell infinitely short of the previous receipts.

<sup>\*</sup> Walton, vol. i.

For the encouragement of agriculture, instead of enforcing the rural laws of compulsory cultivation for the benefit of the cultivator, the government, whenever the price of products were low, bought largely, in order to raise the price. This most fallacious and impolitic measure was not only pernicious as a burden on the treasury, but it drove foreign purchasers out of the market.

Christophe compelled the magistrates to see the rural code rigidly executed, and accompanied by his staff, he rode personally to different parts to ascertain the state of agriculture. He thoroughly comprehended, that to give way to the disposition of the people, would render them irrevocably lazy and vicious. His country in consequence advanced in wealth and in orderly government, the cultivators of the soil, instead of living in idleness, disease, and misery, were industrious, fared well, and lived in comparative morality and contentment. The cultivators of the soil under Petion's mild administration presented a most instructive and lamentable contrast. Indolent, improvident, thoughtless of the future, consuming what the hour afforded them, they passed their time. They lived like some animals, in apathy and indifference. Depravity of all shades, and especially the great passion of their sensual appetites, pervaded the whole people. Disease also, accompanied by poverty, soon rendered them a most wretched race.

For some time before the death of Petion, which took place on the 29th of March, 1818, he named Boyer for his successor, and he was immediately declared president.

Christophe did not interfere with the election of Boyer. The former had accumulated a very large surplus in his treasury, with which he intended to purchase the Spanish territory, and to annex it to his dominions, but his death in October, 1820, put an end to the negotiation which he had opened; an union between the north and south parts was then effected under one government, designated "The Republic of Hayti."

His resolute system was no doubt despotic; his ambition was great, and his absolutism was so severe, that it caused a revolt of the garrison of St. Mare, and invited Boyer to assume the government. The city of Cape Haytian followed the example, and the troops prepared to march against Christophe, who was confined by sickness at his palace of Sans Souci. His guards revolted, and finding escape impossible, he shot himself. His sons and several of his officers of state were murdered by the troops. His eldest son begged them to save his life; but the youngest bravely defended himself, and killing several of the soldiers, he was, however, cut down and shockingly mangled.

His wife and daughters were spared by Boyer, who sent them to Port-au-Prince by sea, and he afterwards permitted them to leave the country. They then sailed for England, where they were received with some attention. A small estate

was sec  
was a p  
inflictio  
standing  
Hayti  
It is b  
nfluence  
latter h

JEA  
possesse  
was a ne  
the caus  
after the  
after the  
by the A  
Having  
Le Clerc  
Petion, v  
tary, chie  
his succ

Boyer  
middle s  
ing eye.  
lieved on  
seemed p  
hold to a  
the peop  
and after  
guards.  
sistibly a  
On the

was secured for, and her valuable jewels were restored to, Madame Christophe. She was a good humane person, who often subdued her husband's severities in the infliction of punishment. Christophe is now, however, considered, notwithstanding his absolute spirit and character, as the only man that has appeared in Hayti competent to rule over a people so ignorant and unprepared for liberty. It is believed, that if Christophe had lived he would have elevated Hayti in affluence and in civilisation. Since his death, the former has diminished, and the latter has not advanced.

## CHAPTER VII.

### REIGN OF PRESIDENT BOYER.

JEAN PIERRE BOYER, a mulatto, was born at Port-au-Prince. His father, who possessed some wealth, was a store-keeper and a tailor in that city. His mother was a negress of the Congo country in Africa, and had been a slave. He joined the cause of the commissioners, Santhonax and Poverel, with whom he retired, after the arrival of the English. He accompanied General Rigaud to France, after the submission of the south to Toussaint. On the voyage he was captured by the Americans, during the short dispute between France and the United States. Having resided in France some time, he attached himself to the expedition of Le Clerc, for the subjugation of the colony. On the death of Le Clerc he joined Petion, who appointed him, one after the other, his aide-de-camp, private secretary, chief of his staff, general of the arrondissement of Port-au-Prince, and finally his successor.

Boyer, on his succeeding to the government, was in appearance below the middle size, very slender, with an unengaging countenance, but a quick, penetrating eye. His constitution was weak, and afflicted with an organic disease, relieved only by temperance in living. Parade and show, which became a custom, he seemed personally to have no propensity for, but he compelled his staff and household to appear in all their glittering embellishments. He appeared seldom among the people except on a Sunday, when he came forth at the head of his troops, and after reviewing them, he rode through the city, attended by his staff and guards. He was vain of his person, and fancied himself and his manners irresistibly attractive.

On the 21st of October, 1820, Boyer entered Gonaives without any opposition ;

on the 22nd he marched to Cape Haytian, the capital of Christophe, which he entered the same night at the head of 20,000 men, and on the 26th he was proclaimed president of the north, with the salutations of "Long live the Republic of Hayti!" "Independence, Liberty, and Equality!" and "President Boyer!"

The revolution in the north, was followed by that in the eastern, or Spanish part, at the end of the succeeding year, in the city of St. Domingo. A deputation of the principal inhabitants waited on President Boyer at Port-au-Prince, and tendered submission of the east to the republic, soliciting that it might be incorporated with the republic of Hayti.

In the Spanish part there were a great many Haytian refugees, who had made some progress in their plantations, and with the people of colour formed the largest proportion of the inhabitants. On the arrival of Boyer, in the city of St. Domingo, the people received him, it is said, unanimously. Arrangements for the future government of the east were made, and General Borjellas was left in command of the city.

By the annexation of the Spanish part, and that without bloodshed, the whole island came under one government, and Boyer had no competitor to oppose him.

Boyer attempted little, that was really efficient, for bringing forth the public resources of the country; he seemed insensible to the advantages to be derived from agriculture; the people soon became indolent and obstinate. Commerce declined and almost vanished. The soil produced little for market. Finding his financial wants increasing, he issued debased coin.

The most senseless unwise scheme which Boyer effected, that which now so greatly oppresses Hayti, and which led in a great measure to the last revolution, was his seceding, in May, 1824, two agents, Rouanne and La Rose, senators, to Paris, to negotiate for the recognition of the independence of their country, avowedly admitting by it, that France still held the sovereignty over it. These agents were authorised to offer 100,000,000 francs, with certain privileges of trade to France; but the offer was rejected, and the agents ordered to quit the country without delay. The Haytians, in fact, entrapped their independence; and when it was known in France, that Boyer had granted an English company the privilege of working mines in the eastern part of Hayti, a fleet of fourteen ships of the line sailed under Admirals Jarien and Grivel, for reducing the Haytians to acknowledge the King of France as sovereign over them, or to submit to such terms as should be tendered.

To Baron Mackau was confided the negotiation on the part of France.

On his arrival at Port-au-Prince, the admirals moored their ships abreast of the city. From the wretched condition of the batteries and forts, one line-of-battle ship could have demolished the whole.

Two o  
commande  
the preside  
his mission  
of France,  
by his own

The ne  
ceeded to  
rounded by

The de  
essence om  
1825, and  
St. Domin  
and mercha  
duties exact  
inhabitants

ments, the  
losses of th  
are fulfilled

Fêtes w  
were contin  
Charles the  
Haiti!" "v

The ne  
necessary th  
some differe  
the raising  
indemnity.

They fai  
basis of a d  
ordered to r  
rejection. I  
general, Ing  
treaty, but  
advantageou  
the two coun  
ships of Fran  
as the instal

The Brit  
Mr. Franklin

Two officers of the president's staff, were sent on board the ship of the commander-in-chief, to ascertain the object of the expedition, and they returned to the president, with communications from Baron Mackau, explaining the nature of his mission, assuring him that it was entirely pacific; and on the part of the King of France, meeting in accordance the overtures which Boyer had previously made by his own agents.

The next day Baron Mackau landed under a salute from the forts, and proceeded to the government-house, where he was received by the president, surrounded by the officers of state and his staff.

The details of this negotiation would be uninteresting. It ended by an acquiescence on the part of Boyer to an ordonnance, dated Paris, the 17th of April, 1825, and signed by the king. It stipulates that the ports in the *French part of St. Domingo* shall be open to the commerce of all nations; that French ships and merchandise shall be admitted into the *French part*, on paying only half the duties exacted from other nations, and the same on the exports thence; that the *inhabitants of the French part of St. Domingo* agree to pay, in five annual instalments, the sum of *one hundred and fifty millions of francs* as an indemnity for the losses of the ancient colonists; and that when the conditions of this ordonnance are fulfilled, the *French part of St. Domingo is declared independent*.

Fêtes were given in Port-au-Prince to Baron Mackau, and the French officers were continually beset by persons paid by the president to cry in the streets, "Vive Charles the Xth!" "Vive le Dauphin de France!" "Vive la France!" "Vive Haïti!" "Vive le President d'Haïti!" "Vive l'Independence!"

The negotiation for independence having been arranged, it was considered necessary that commissioners should be sent to France for the final adjustment of some differences which could not be provided for in the preliminary treaty, and for the raising of money, by a loan, for the payment of the first instalment of the indemnity.

They failed in their mission; and the cabinet of France tendered to them the basis of a definitive treaty comprising twenty-one articles, with which they were ordered to return to Hayti, and to lay it before their government for approval, or rejection. Boyer was anxious to accept it, but his council and the secretary-general, Inginac, opposed it. Boyer, much against his inclination, rejected the treaty, but intimated to the French cabinet his wish that a treaty, reciprocally advantageous, should be contracted, and establish a good understanding between the two countries. He further pledged himself to conform to the admission of the ships of France, on paying only half duties, and for the payment of the indemnity as the instalments became due.

The British government having decided on sending a consul-general to Hayti, Mr. Franklin, who was the bearer of the communication, says,



“Boyer's officers of state and the people in general manifested the greatest solicitude for his appearance; a solicitude, emanating from a great sense of the importance which they attached to it. The president suppressed his feelings, whatever they might have been; but at times he could not resist the temptation of condemning the delay which intervened between the appointment of the consul and his departure from England; and he was often heard to say, that he questioned the sincerity of the British cabinet respecting such intentions, and that he believed it to be only a *ruse de commerce*. The inhabitants, however, were of a different opinion; they knew the integrity of the British government, and were confident that its commerce would not be neglected, but promoted and extended, wherever it could be accomplished.

“On the 25th of May, the consul-general and his suite arrived in his majesty's ship *Druid*, Captain Chambers; but as she did not appear off the harbour till nearly dark, she was not recognised by the government officers, and consequently did not salute before the following morning, when it was returned by the forts, which was the only demonstration of respect offered by the Haytian authorities on his arrival. Nay, President Boyer could not conceal his antipathy, nor restrain his dislike to the English, even though he perceived that the presence of the British mission had a strong tendency to reconcile all classes of his citizens to his impolitic measures. He individually neglected even to congratulate the consul on his arrival; he did not pay him the common civility of sending one of his aides-de-camp to express himself friendly to the object of his visit, as was the case on the arrival of the French consul-general, to whom he sent two of his staff to offer him the assurances of his high consideration and esteem. The consul-general of England was only visited by a subaltern of artillery on the staff of General Inginac, and the general was absolutely precluded paying a higher compliment to him by the positive orders of Boyer.”

The only department of government to which Boyer seemed to devote his attention, was the military establishment. He fixed it at 45,000 men, besides the national guards, 113,000, who were armed and disciplined.

The reign of Boyer was of a long duration; yet he did not enjoy that career, without attempts to dethrone him. Boyer was no doubt a man of great personal energy, and powers far above the ordinary standard were requisite to have maintained authority over, not only the former French part, but even the Spanish division, for twenty-four years. That he was a *despot*, there is no evidence to dispute; but we believe that none but a despot, little under that of a dictator, could have ruled for nearly a quarter of a century over such a people, as constituted the whole heterogeneous population of Hayti. He is accused, by his opponents, of having almost destroyed the legislative representation, by the limitations introduced by him in 1822, 1832, 1839, and 1842, and by thoroughly destroying, by corruption, its independence; of filling the senate with members either of his own relations, or those whom he could influence or corrupt; of assuming powers not authorised by the constitution, especially that of coining money, debasing the currency, and of pardoning criminals; of suspending the civil laws; of an unconstitutional organising of the army, in order to maintain his absolutism; of replacing the municipal authority, by establishing, under the pretence of maintaining public order, special commissions in the towns and villages; of taking the initiative, in imposing customs' duties, charges, and taxes; of altering the text of the laws, and refusing to promulgate those framed by the legislative

assembly  
them e  
them by

The  
which t  
their ge  
authorit  
however  
minds, t  
of his o  
of nation  
distress.  
the ruler  
the hung

The  
altogeth  
effects of  
an indem  
and for t  
view to  
well as t  
the treas  
public bu  
endured  
terise the  
ceeded b  
which inf  
ment of t

On th  
stroyed o  
lous stree  
was enor  
chants; e  
perty, and  
who after  
A few day  
for the ill  
and a cou  
were at A

The F  
and revol

VOL. I.

assembly; of depriving citizens from being tried by the civil judges, and having them convicted by courts' martial; of removing honest judges, and replacing them by his own creatures; and of various other treasonable acts.

There may be exaggeration in the foregoing accusations, as to the extent which the *mal*-administration and despotism of Boyer have been exercised; but their general truth is undeniable. Yet, in the year 1842, the stability of the authority of Boyer, and the fidelity of the army, was not doubted. Both were, however, for a considerable time undermined; and, it required but a few daring minds, to cause a general explosion of the power of the despot, and the loyalty of his officers and military forces. There is scarcely a revolution in the history of nations, that has not been preceded by fiscal perplexities, and by public distress. It is the greatest test of wisdom, forecast, and sound judgment, in the ruler, or the statesman, to provide against the calamities of the treasury, and the hunger of the people.

The fiscal perplexities of Boyer, and distress among the inhabitants, were not altogether caused by his own acts; but, in a great degree, they were the natural effects of his measures. The payment of the annual instalments to France, for an indemnity, that was neither morally nor legally due by the citizens of Hayti, and for the voluntary recognition of which, Boyer was guilty, probably with a view to strengthen his own power; and the maintenance of a large army, as well as the corruption of public men, required excessive taxation, and drained the treasury. The people were in consequence compelled to provide for the public burdens. It is true, that the taxes, which were imposed, might have been endured by a population of ordinary industry, but which certainly did not characterise the inhabitants of Hayti. The disastrous earthquake of 1842 was succeeded by an accidental calamity, or, as many believe, an act of conspiracy, which inflicted great distress on a large community. Both led to the development of the pre-existing elements of outbreak, and to a successful revolution.

On the 9th of January, 1843, a fire broke out in Port-au-Prince, and destroyed one-third of the city, including nearly all its wealthy and most populous streets. About 400 houses were utterly destroyed, and the loss of property was enormous. Many of the sufferers owed large sums to foreign merchants; especially to houses in Glasgow and Dundee. The destruction of property, and the consequent poverty, excited exasperation on the part of the rabble, who afterwards attempted several times to fire the remaining part of the city. A few days after, the conduct of the government, respecting an indemnity paid for the illegal detention of a Spanish vessel, created very general disapprobation; and a conspiracy for the overthrow of Boyer was discovered. Its head-quarters were at Aux Cayes, and it extended to Jeremie, Anse de Veau, and other places.

The President, who had often been successful in suppressing conspiracies and revolts by military force—not without severity, considered that the revolt at

Aux Cayes could be without difficulty crushed. But he was undeceived when he learned that General Hèrard Rivière, a mulatto, of great energy and boldness, had, on the 28th of January, revolted with two regiments of the line. Hèrard marched, first to summon the surrender of Aux Cayes,—but did not attack that city. He then marched to the city of Jeremie, which received him with his troops, and the other insurgents. Here the rebel general established his head-quarters. President Boyer certainly displayed his usual energy, on this formidable revolt; and he first concentrated and then marched three military divisions, under Generals Inginac, Suffren, and Richet, against the insurgents—with a force far more than sufficient to defeat and suppress them. Boyer himself remained in the command of the capital. His measures were ably conceived, decisive, severe, and certainly unscrupulous. He arrested and imprisoned all in the capital whom he considered dangerous; meetings of more than five persons were proclaimed illegal; all letters were opened, and if the fidelity, which he expected from the army had existed, he need not, at least, on this occasion, have feared the deep-rooted disfavour of the people. History, however, proves, that when a whole people are prepared to revolt against their oppressors, the latter can place little confidence in their armies. The bravery of the French army was never questioned; yet that army will ever be found to fight, not for the sovereign alone, but, instinctively, and intelligibly, for the nation, and with the national guards. If this were not true, Louis XVI. would never have been guillotined, and Charles X. would have died King of France.

On the 26th day of February, news arrived at Port-au-Prince, that two actions had taken place between the president's troops and the revolutionary forces,—that the former were in both defeated,—and that the president's soldiers were hourly deserting to the standard of General Hèrard. Boyer instantly ordered nearly all the troops in Port-au-Prince to march against the insurgent general. The president, meantime, was actively employed in placing the capital in a state of defence, until he learnt that the national guards, whom he had sent forth against, had joined, Hèrard,—that the desertions to the latter were increasing,—that fresh disasters were experienced,—that Generals Borgello and Richet, with the chief division of the army, in garrison at Aux Cayes, and on which Boyer chiefly relied, had surrendered to Hèrard,—and, that the surrender of Jacmel immediately followed. On Sunday, the 12th of March, General Miraud, with an army of six thousand of the president's choicest troops and national guards, was ordered by Boyer to attack the advanced post of the revolutionists at Leogane. The action lasted only about ten minutes,—the national guards marched over to the insurgents, followed by three or four regiments of the line; and the remaining débris of this force, the last hope of Boyer, retreated in confusion to Port-au-Prince.

Three of her Britannic majesty's ships of war were then in the harbour; and President Boyer, seeing his case desperate, applied to her majesty's consul for a

retreat  
Boyer,  
object  
risk fro  
majesty  
also pla  
prising  
in favor  
with to  
corvette

ADMINI

ON  
the hea  
liberato  
the deg  
and a c  
and pro  
provisio  
of the so

Hèr  
the city  
arose a  
nearly b  
numerou  
immedi  
arrested  
arms ag  
the 15th  
A simila  
au-Princ  
were sup  
tember.  
black pr  
competi  
sixty ye

retreat on board one of these ships, which request was immediately granted. Boyer, with great dignity, then formally signed his abdication: stating, his only object was to save the effusion of blood at Port-au-Prince; and then, not without risk from being taken by the insurgents, he embarked on board her Britannic majesty's ship *Psyche*, and soon after sailed for Jamaica. The French consul had also placed a French ship of war at the disposal of Boyer; and it is rather surprising that he refused the offer, as he had always been accused of a feeling in favour of France. General Inginac, on the other hand, who had been charged with too great a partiality for the English, embarked on board the French corvette.

---

## CHAPTER VIII.

### ADMINISTRATIONS OF PRESIDENTS HÉRARD, GUERRIER, PIERROT, AND RICHIÉ.

ON the 21st of March, General Hérard Rivière entered Port-au-Prince, at the head of 10,000 troops. He was enthusiastically received, and hailed as the liberator and regenerator of the country. A manifesto was published, detailing the degraded state into which the country had been reduced by President Boyer; and a decree deposing him, and enumerating all his treasons, was printed and promulgated. Various acts of government were then administered by the provisional government in the name of Hérard, as "*Chief executor of the will of the sovereign people,*" but in reality as military dictator.

Hérard was compelled to march to the Spanish part of Hayti, and reached the city of St. Domingo, in July. At Jeremie, and other places, dissatisfaction arose among the blacks. At Aux Cayes an insurrection broke out, which nearly brought about a fearful collision of classes—the blacks, who are far the most numerous, against the coloured people. General Hérard, then at St. Domingo, immediately sent off one of his staff, and ordered the leaders of the blacks to be arrested: 500 to 600 blacks, led by a negro of the name of Salomon, rose in arms against Hérard's national guards. The black insurgents were, however, about the 15th of August, dispersed by General Lazare, and Salomon was taken prisoner. A similar revolt, headed by a black general named Dalzon, was attempted at Port-au-Prince, Dalzon was arrested, and shot. Other attempts, on the part of the blacks, were suppressed by Hérard, and martial law was proclaimed on the 12th of September. Meantime, it was considered the best remedy against revolts to elect a black president; but General Hérard's claims were not so easily overcome. Other competitors came forward—among which was General Lazare, a negro of about sixty years of age, but ignorant, avaricious, and rapacious. It appeared that the

attempted revolt under Dalzon was connected with a plot, on the part of the blacks, to massacre every coloured man, woman, and child; and that Dalzon had decreed, that every black who should protect any mulatto, would be punished by the tearing out of his eyes and tongue.

The constitutional assembly met in the end of September. The first act of the members was to vote themselves salaries. They then changed the name of Port-au-Prince to that of Port Republican. On the 17th of December, General Hérard accused the constitutional assembly of causing delay in framing a constitution, and the formation of government. He addressed his army, charging the assembly with conspiring against the country, and that unless they gave a constitution by the 20th, he would resign, and retire into private life. The troops immediately saluted him, by *vivas*, as President Hérard Rivière. This was, on the part of Hérard, a mere *coup d'état*; and on the 30th of December, the new constitution was promulgated, and General Charles Hérard Rivière, unanimously, and enthusiastically, elected President of the Republic.

On the 27th of January, 1844, the anniversary of "the revolution of regeneration of 1843" (such was its designation), was celebrated by court ceremonies, *fêtes*, speeches, *vivas* for Hérard, military reviews and spectacles, in imitation of the *fêtes* of July, in Paris.

On the 1st of February, the *Progress*, a journal published at Port Republic, exulted in the happy state of liberty then enjoyed by the citizens of Hayti. "Forty years ago," says this paper, "Dessalines relieved the African race from the ignominious European yoke, under which they groaned for ages. Let us shout, 'Live free, or die' (*Vivre libre, ou mourir*). We are delivered from the ignoble and degraded rule, under Boyer, from 1820 to 1843, by the moral revolution of the latter year." (*Revolution toute morale de 1843*.)

Hérard was unfortunate in the appointments he made of the chief officers of state, especially that of his foreign minister, Duméslé. The latter was the main director of the revolt against Boyer. He was, however, unfitted for business, by the leading infirmity of the inhabitants, idleness. He was plausible, that is, he was a *faisseur de phrases*. The military opposed the new constitution, which was prepared in imitation of the French charter of 1830, and discords between President Hérard and the legislative assembly soon broke forth. Three regiments, under a General Thomas, in the north, protested against the new municipal system, and against *préfets* of departments. Bazin, a black deputy, left the chambers, proceeded to the north, and raised the blacks, ostensibly against General Thomas, but in reality against President Hérard. In an affray with the troops, near St. Marc's, Bazin, with several of his adherents, were shot and cut to pieces. In the capital, with its new name, Port Republican, violence was manifested between president Hérard and the legislative chamber, and he called on the army and the people to decide between the "Hundred Bazins

sitting  
revolt  
a bold  
under  
Domin  
Port-a  
themse  
to plac  
wisely  
San D  
march  
city of  
Azua,  
against  
were k  
was te  
on the  
Hérard  
part d  
Hé  
consul  
Jamaic  
Hé  
the de  
into t  
Ozama  
commu  
imitati  
doubt  
of the  
"A b  
party  
had ru  
liberat  
tween  
declare  
The a  
this m  
sident,  
On

sitting in the legislative chamber and himself." Meantime, symptoms of the revolt of the Spanish part of Hayti required the immediate energetic action of a bold and able ruler to suppress the insurgents, and to bring the whole island under administrative obedience. As far back as July, 1843, a landowner of San Domingo, named Piméntal, was authorised to state to the British consul, at Port-au-Prince, that the people of the Spanish part, were determined to declare themselves independent of the French part of the island, and that they wished to place themselves under the protection of Great Britain. The offer was very wisely discountenanced by the British consul. Piméntal headed the revolt in San Domingo, in the end of February, 1844, against which President Hérard marched with his whole force. Before he arrived, the Haytian authorities, in the city of San Domingo, were overpowered and imprisoned. Almost simultaneously, Azua, Neivae, St. Jean, L'Escuobas, St. Jago, and Porto Plata, rose in arms against the Haytians. In the end of March, at Azua, 200 to 300 of his troops were killed or wounded. His army in the north was also defeated. A x Cayes was taken,—Jeremie surrendered to the revolters on the 12th of April,—and on the 3rd of May, the old negro, General Guerrier, was proclaimed president. Hérard gave in his adhesion, the campaign ended, the army retired, and was in part disbanded.

Hérard and Dumésle were banished; but they previously asked the British consul for an asylum on board a British ship of war, which carried them to Jamaica.

Hérard was a brave soldier; but unfitted for the post of president. He hated the democracy and the legislative assembly. The new constitution, divided Hayti into the six departments of the *South, West, Artiboniti, North, Cibao, and Ozama*; these were again divided into arrondissements, and subdivided into communes. Both the constitution, and the divisions, of the country were in imitation of both in France. The great majority of the military officers, and no doubt Hérard, were opposed to the constitution. On its being read, in the presence of the people and the army, the officers came forward in a body, crying loudly, "*A bas la constitution, à bas les préfets*;" at the same time the democratic party made great efforts to substitute a civil for the military government, which had ruled under Boyer for nearly twenty-five years. The political prisoners were liberated by a decree; another decree removed the prohibition of intercourse between Hayti and Jamaica, and the other British possessions. Equal rights were declared to all Haytians, born in Hayti; if descended from Africans, or Indians. The animosity between the blacks and coloured races was still manifested; and this mutual hatred was not extinguished, even by the election of a negro president, in the person of old General Guerrier.

On the 10th of June, 1844, revolts had been so far successful, that the



whole island of Hayti was under four separate authorities or governments. The Haytians were expelled from the Spanish part by young, and by almost beardless men. On the 12th of July, Santa Anna, the San Domingo general, who had commanded at Azua, entered the city of San Domingo, and was proclaimed supreme chief. Previously to the revolution, he had lived as a private country landed proprietor. He then possessed considerable landed property, most of which he spent in the service of the new republic. He is described as a man of good common sense, of moderate views, no lawyer, and not bred a soldier; yet on taking the command of the insurgent force, he displayed great ability. There is no doubt that Hèrard's conduct, on visiting the towns in the Spanish part, was in many respects arbitrary, and the deputies of the Spanish part were afterwards so greatly disappointed at Port-au-Prince, that on their return, they immediately resorted to arms for their independence: the rapid final defeat of the Haytians followed, with a loss, it is estimated, of nearly 2000, at an expense of 500,000 dollars, and the expulsion of Hèrard from the presidency.

The Spanish part had separated into two, one of which, the north end, under General Duarte, but the latter was soon subdued by Santa Anna, who united the Spanish part, which, it is asserted, now includes at least three-fourths of the whole area of the island. It is, however, the least cultivated: the blacks form but a small proportion of the inhabitants, and the people have lived chiefly on the products of their pastures, and on the sales of mahogany, dyewoods, and hides.

In April, 1845, while the Haytian north-western part of the island was subsiding into some tranquillity, reports arrived from Jamaica, that preparations were making by the ex-president, Hèrard Rivière, to recover the reins of government. This intelligence created great anxiety amongst the mercantile classes. A few days after, the sudden death of President Guerrier seemed the signal for new troubles, if Hèrard should succeed in landing; but the almost unanimous disposition of the inhabitants for peace, saved, for the time, the country from civil war. Pierrot was then seventy years old, and the debt to France, and the independence of the island, rendered his government feeble. Meantime, Hèrard Rivière sailed in a small vessel from Jamaica, and made an abortive attempt to land.

On the 8th of May, President Pierrot made his public entry into Port Republicain. He was received respectfully, but without enthusiasm. It was evident that he was destitute of energy and decision, and on his departure for Cape Haytian, his wavering conduct had alienated the confidence of the inhabitants. He left three of his ministers, in the capital, for administering the affairs of state, and in a few weeks it became evident that parties were only waiting the president's death to commence a civil war.

In addition to all other elements of disturbance, a scandalous waste in the expenditure of the public resources became the cause of great difficulty; the

army al  
double t  
in a gre  
the n un  
May, 18  
inevitab

In S  
civil rig  
"severa  
consul

An  
Rivière,  
govern  
Civil w  
were de

The  
ment a  
could b  
tween  
decided  
political  
reopen  
satisfac  
probab

On  
negro,  
of ener  
man:  
negoti  
of 181  
merce  
mitted  
wisdom  
lished.

abdica  
disban  
count

Th  
restor  
financ  
ever,

O

army alone now costing an annual rate of 3,000,000 dollars, currency: being double the expenditure under the severe Boyer. This corruption and waste arose, in a great degree, from each candidate for the presidency being obliged to satisfy the numerous military and political officers. All the money in the treasury was May, 1845, now expended; paper money was issued, and bankruptcy seemed inevitable.

In September, a decree was promulgated, depriving Haytian citizens of their civil rights in certain cases. The pretence of issuing this decree was, that "several *illegitimate* children of Frenchmen, in Hayti, *obtained* from the French consul certificates of French citizenship."

An insurrectionary movement broke out during the month, in favour of Hèrard Rivière, headed by General Pierre Paul: the insurgents were defeated by the government troops, and General Paul, and all the principal revolters, shot. Civil war, however, continued between the Haytians and Dominicans: the former were defeated by the latter, with considerable loss.

The ports of the eastern part of the island were declared by the Haytian government as blockaded. This was little more than a farce. The blockade never could be enforced, and only existed in the printed proclamation. The war between the East and West was continued during the rest of the year, with no decided success, and the Haytian part of the island was involved in all the evils of political and fiscal embarrassments. During the month of February, 1846, the reopening of the campaign against the Dominicans commenced. General dissatisfaction prevailed in the country; and a change of government became probable.

On the 1st of March, another revolution broke out, and General Riché, a negro, about sixty years old, was proclaimed president. He is said to be a man of energy, and he chose as his principal adviser, *General Dupuy*, a very intelligent man: who had been in London in 1843-4, with powers to contract a loan and negotiate. The new government issued an amnesty,—restored the constitution of 1816,—promulgated decrees for the encouragement and protection of commerce and agriculture. The whole Haytian country, except Cape Hayti, submitted to General Riché; and it was anticipated that from the moderation and wisdom, yet energy, of the new president, order would be completely re-established. After some resistance on the part of the ex-president Pierrot, the latter abdicated on the 24th of March. Excesses were, however, committed by the disbanded soldiery, and a disposition manifested in some parts to involve the country in fresh anarchy.

The new president visited several parts of the country, for the purpose of restoring order. The obstacles to the permanence of his government are the financial difficulties, and the disposition of the lower orders, for any change whatever, with the hope of plunder.

On the return of the president (Riché) from the southern parts of Hayti

tranquillity was restored in those districts; and the whole of the western, or French part of the island was subjected to a state of comparative order. Guided by the advice of M. Dupuy,\* the president reformed several local administrations, which were placed on a more economical footing than formerly. Important financial reforms were directed to be immediately executed. A law was passed by the Haytian legislature, reducing the salaries of all public functionaries, civil and military, including the president and his ministers, to one-half for six months. This measure, however necessary, is naturally very unpopular. It was impolitic as far as it extended to the great majority of employés, who never received but a bare maintenance, and have consequently been tempted to resort to dishonest practices; one result of which has been, that smuggling has prevailed in all the ports of the republic: the high import duties offering a temptation, irresistible to low paid revenue officers.

It appears that there is no disposition on the part of the new president to conquer the eastern, or Dominican part of Hayti; great wretchedness prevails in those districts, and the barbarous warfare long carried on has only resulted in aggravating misery and poverty on both sides.

The great expenditure of western Hayti is chiefly caused by maintaining the army: during the year 1845-1846, it absorbed, out of the general expenditure of 5,148,724 dollars, the sum of 3,786,329 dollars; leaving only 1,362,395 dollars for all the other branches of the public service. There are in the Haytian part of the island more than 200 general officers, and about 3000 colonels and other superior officers, all receiving pay.

Agriculture has been so far neglected, and the products so badly prepared that Haytian coffee is in little repute in European markets, from the careless and slovenly way in which it is gathered; good and bad berries are mixed up with stones and dirt, to add to the weight. When properly cleaned and separated, the coffee of Hayti has always been considered superior to any in the West Indies. This same negligence applies to Haytian cotton, cocoa, and logwood.

Owing to the extravagant expenditure of former governments, the value of paper-money and base coin in circulation amounted, in 1846, to about 8,000,000 of dollars currency; the value of which dollar being depreciated to one-fourth of the Spanish dollar.

Attention was lately directed to a revision of that part of the constitution which forbids *white* men to hold property in Hayti. We are informed that the most enlightened Haytians are in favour of abolishing this restriction, as injurious to the interests of the country, and disgraceful to their laws; but it might not be prudent in the government, although they are supposed to be

\* We were in communication with General Dupuy, when he was in England; we found him an able man, who perfectly understood the details and principles of trade. He was many years a partner in the principal British house in Hayti; and we learn that he is now most desirous to give every encouragement to foreign commerce, but that he meets with much opposition, both in the senate, and also from the absurd prejudices of the great mass of the people. He appeared a much nearer approach in colour and features to the European than even to the Mulatto.


favour  
by crea  
Pre  
the pro  
sideny  
system  
During  
done n  
that ha  
cleaned  
repaired  
The  
to Fran  
unable  
take eve  
to fulfil  
that the  
revenue  
dient to  
of Gene  
cultics,  
will dep  
submissi  
reform o  
From  
of twent  
tration, 1  
the marc  
moral, so  
soil, and  
people, t  
of all ma  
ing for t  
powers of  
have been  
the ruder  
wisdom,  
has forme  
has, first,  
and fruits,  
more or l  
VOL. 1.

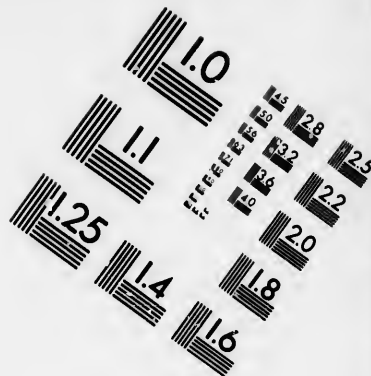
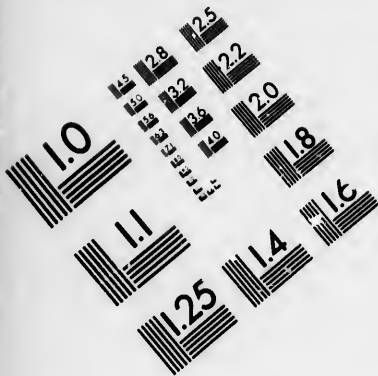
favourable to the naturalisation of foreigners, to offend the prejudiced masses, by creating an apprehension of foreign domination.

President Riché was formerly in favour of substituting a monarchy for the present republican form of government; but since his elevation to the presidency, he has not intimated any desire to realise this change. The present system, while the president rules, is fully as despotic as royalty could be. During the short period that Riché has held the despotic reins of state, he has done much towards clearing the capital of the assassins, thieves, and rabble that have so long infested it. He has also directed that the city shall be cleaned from the filth which pervades it, and that the streets and wharfs shall be repaired.

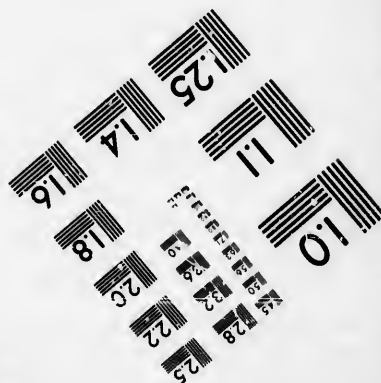


There are now (at the close of 1846) due three instalments of the indemnity to France amounting to about 4,500,000 francs: the Haytian government is quite unable to liquidate these arrears. Nevertheless, the president and his ministers take every occasion of declaring, both publicly and privately, their anxious desire to fulfil their engagements to France. The French consul-general has proposed that the Haytian government should apportion, annually, a part of the customs revenue towards payment of this indemnity, but it has not been deemed expedient to accede to this proposal. Whether President Riché, guided by the wisdom of General Dupuy, may be successful in extricating Hayti from its present difficulties, and to lay the foundation of future good government and prosperity, will depend very much on their acts; but we fear that more is dependent on the submission to order first, of the numerous military aspirants, and second, to a reform of the turbulent and yet lazy dispositions of the people.

From the day on which Christophe expired, down to the present day, a period of twenty-six years, neither industry, nor improvement, nor energetic administration, nor the extension of the education of the people, nor any progress in the march of civilisation, appears in the agricultural, manufacturing, commercial, moral, social, or political condition of the republic of Hayti. The climate, the soil, and the pastures, yield, almost without culture, sufficient merely to feed a people, too indolent to work for comforts and luxuries. The natural inclination of all mankind, in a rude state, is indolence, and an absence of forecast in providing for the future. But there are races, among which individuals arise with powers of mind, so far superior to that of the communities among which they have been born, that their perceptions have discovered means, for ameliorating the rude state of uninstructed man; and who have, by force of character and wisdom, directed some races, more rapidly than others, into that progress which has formed their advance, by degrees,—from the savage or rude state in which man has, first, subsisted, on the produce of hunting, fishing, and of wild herbs, roots and fruits,—to the pastoral and agricultural state; and, thence, always accompanied, more or less, by both the latter, into the discovery of the more simple arts,





**IMAGE EVALUATION  
TEST TARGET (MT-3)**



**Photographic  
Sciences  
Corporation**

23 WEST MAIN STREET  
WEBSTER, N.Y. 14580  
(716) 872-4503



15  
18  
20  
22  
25  
28  
32  
36  
40  
45

10  
15  
20  
25  
30  
35  
40  
45

manufactures, and sciences—to the pursuits of navigation, of trade—to learning, intelligence, and to the higher arts and sciences. Self-discipline, and virtue, must necessarily accompany and direct this progress, which is the result caused by the elements of commercial intercourse, of civilisation. Luxury and voluptuousness, arising from the accumulation of wealth, and, as under the Medici, the exercise of despotism,—and the absence of civil liberty and religious freedom, have no doubt pervaded, and in most cases prevailed during, periods of high civilisation. There is no greater fallacy than to confound civilisation with civil liberty. The age of the Medici, and the Borgias, and of Louis XIV., were brilliant epochs of civilisation, of arts, of learning and science: but neither civil liberty, nor religious freedom, existed during those periods in either Italy or France.

Among the rude inhabitants,—the swineherds, and hunters of the German forests, there was almost perfect civil liberty,—in the absence of arts and sciences, and nearly of trade, or manufactures, or any of the elements, which are considered as forming the great framework of civilisation.

Among the Hurons, Iroquois, and other barbarous nations of hunters in North America, there appeared, within each nation, perfect civil liberty.

In luxurious and civilised Mexico, the emperor was absolute, and not to be questioned in his rule: the priests were terrible in their religious domination, and in their sacrifices.

That social and political state of communities, in which the greatest happiness is attained, to which human nature is adapted, can only exist when the people are so thoroughly educated, and of such wise judgment, as to appreciate so thoroughly the blessings of civil liberty and religious freedom, that they, at the same time, make, or consent to, the regulations which restrain one man from perverting that liberty, to the injury of the property, or person, of another man:—that is freedom without anarchy, constituting wise, equal, just, mild, yet energetic government. Under such government, civilisation, in its highest degree, and true civil liberty, and religious freedom, are thoroughly compatible. But such intelligence and such government has never yet existed. The progress of education, the wonderful power of scientific invention, and that celerity and freedom of intercourse between the nations of the earth,—freedom of personal intercourse, and of the interchange of commodities, which navigation and the steam-engine have, during a late period of the world's history, rendered irresistible, will, no doubt, rapidly advance nations towards that state of civilisation and intelligence, and, that civil and religious liberty, which can exist practically and happily together.

But, that there are races and nations, which do not move onward in this progress as rapidly, or as securely, as other races do, is a mere truism. Some nations have made great advances in civilisation, and others have either remained stationary, or have deteriorated. The Chinese appear to us to be exactly in the same state of civilisation as, probably less moral than, when Marco Polo and Duhalde travelled among them.

The Spaniards sent forth bold spirits, and their fleets were powerful, during the fifteenth, sixteenth, seventeenth, and eighteenth centuries. Civilisation, however far advanced in Spain, in cities and colleges, and among the Moors, could not pretend to the progress made in Italy and France. Instead of civil liberty and religious freedom, the most tyrannical absolutism, the most horrible ecclesiastical tyranny existed until the death of Ferdinand VII. The only part of the Spanish dominions in which civil liberty existed, were the least civilised; the provinces of Biscay, where the people taxed themselves and managed their own affairs, in virtue of their municipalities and *ayuntamientos*.

Civil liberty and religious freedom has often been proclaimed, but has not distinguished Spain, since the death of Ferdinand. The historical registers of that kingdom, will, from that period, constitute a record of interruptions to all security of person and of property,—of the presence of anarchy, and the absence of good, wise, or intelligent government,—of a continual routine of military executions, imprisonments, and confiscations. During the present day there is no country in which the Spanish language is that of the people, where anarchy, or absolutism, does not prevail; and there is not a railroad completed in any one of them, unless some temporary tram-road, laid down by an Englishman, to convey ore upon, or that constructed by the English and Anglo-Americans in Cuba.

Can we therefore be disappointed at the deplorable result of many and barbarous revolutions, and of the unhappy attempts at self-government in Hayti.

We have heard the success of the experiment extolled, as proving the full capacity for receiving intelligence, and of the wise and able exercises of the highest mental faculties, of the negro race. That natural disposition and capacity may be wonderfully changed and improved, is a truism,—that numerous instances, such as that of Toussaint and Christophe, exist, of extraordinary powers being displayed among them, we admit,—but that the negro race generally are not of great intellectual capacity, and that they are inferior to what some other races have been, or are, in a state of nature, all experience will compel us to admit.

What the destiny of Hayti may be, we will not attempt to determine: further than the revolutions of 1842-3-4-5 and 6, the expulsion of the president Boyer—the atrocities committed by the negroes on the coloured races, the contests and distractions between the former political men of the island,—the insecurity which prevails,—the non-payment of the instalments of indemnity to France,—the neglect of agriculture,—the consequent want of products for trade,—and the lax morals and indolence of the population, are all subjects, when deliberately considered, that do not leave us much good to hope for, in the prospects of Hayti.

CHAPTER IX.

STATISTICS OF HAYTI.

SINCE the expulsion of Boyer, our statistical materials, relative to Hayti, are scarcely in any case more than vague estimates. The trading regulations, and the customs tariff abound in the greatest contradictions and absurdities, fiscally and commercially. The great capabilities, and former commerce of Hayti, will be elucidated by the following tables, prepared by order of the French government:—

GENERAL State of Agriculture and Manufactures in the French Division of St. Domingo, in 1791.

CHIEF JURISDICTIONS.	PARISHES.	Sugaries										Negroes employed.	
		Clayed.		Coffee Plantations.	Cotton Plantations.	Indigo Plantations.	Tanneries.	Cultivatories.	Cacao Plantations.	Lime-Kilns.	Brick and Pottery Works.		
		No.	No.										
Northern division.	The Cape.....	Le Cap et dépendances.....	1	..	2	..	..	1	3	..	2	No.	No.
		La petite Ance and the Plaine du Nord.	43	7	37	1	5	2	3	..	4	2	21,013
		L'acul, Limonade, and Sainte Suzanne.	32	4	157	3	6	..	9	..	1	1	19,876
		Morien and La Grande Rivière.	35	1	255	2	1	..	5	5	7	..	18,554
		Le Dondon et Marmelade.	..	..	216	1	..	..	1	1	32	2	17,376
	Fort Dauphin..	A Limbé and Port Magot.....	22	3	272	5	11	..	7	1	2	2	15,373
		Plaisance and Le Borgne.....	..	..	324	2	4	..	..	..	3	5	15,018
		Fort Dauphin.....	29	7	71	2	10	..	4	..	3	8	10,004
		Ouanaminthe et Vallière.....	25	2	151	..	2	..	4	..	3	..	9,987
		Terrier rouge et le tru.....	56	1	123	1	37	..	5	..	4	1	15,470
Port de Paix..	Port de Paix le petit St. Louis } Jean Rabel et le gros Morne.. }	6	2	218	9	369	..	4	18	26	4	29,540	
	The Mole.....	Le Mole et Bombarde.....	..	..	81	14	15	..	..	..	..	3,183	
Western division.	Port au-Prince.	Port-au-Prince and La Croix des Bouquets.....	65	75	151	22	15	..	20	1	20	1	43,848
		L'Arcahaye.....	11	36	62	24	48	..	14	..	23	5	18,353
	Léogane.....	Mirebalais.....	3	..	27	19	322	..	..	2	5	..	10,902
	Léogane.....	Léogane.....	27	39	36	18	78	..	25	1	14	1	14,896
Southern division.	St. Marc.....	St. Marc, la petite Rivière } Les Verettes and Les Gonaives }	22	21	298	315	1184	..	10	1	71	12	67,216
		Le petit Goave, le Grand Goave, et le fouds des Nègres.....	11	16	52	25	31	..	11	2	0	..	18,229
	Le Petit Goave.....	L'Anse à Veau et Le petit tru.....	6	11	11	7	185	..	7	1	9	2	13,229
	Jérémie.....	Jérémie and Le Cape Dame Marie.....	3	5	105	30	44	..	0	25	14	..	20,774
Cape Tiburon..	Les Cayes.....	24	86	69	76	175	..	18	2	32	8	30,037	
	Cape Tiburon.....	1	1	24	12	169	..	4	7	1	..	8,153	
	St. Louis.....	St. Louis, Cavallion et Aquila.....	9	23	39	25	157	..	8	2	18	1	18,785
	Jacmel.....	Jacmel, les Cayes, et Baynel.....	..	1	57	89	129	..	3	7	1	..	21,151
Total.....	Fifty-one parishes.....	451	341	2860	705	3097	3	173	69	313	61	480,000	

PRODUCE of St. Domingo Exported to France, from the 1st of January, 1791, to the 31st of December, inclusive.

DEPARTMENTS.	Sugar.				Indigo.	Hides.		Syrup.	Tafia.
	White.		Coffee.	Cotton.		In the Raw.	Tanned. (Sides.)		
	lbs.	lbs.							
Cape.....	43,864,552	1,517,480	29,367,382	..	195,069	2006	6075	10,654	..
Fort Dauphin.....	8,609,228	1,639,000	2,321,610	1,200	2,065	1134	160	2,731	..
Port de Paix.....	473,800	824,500	1,829,754	38,732	61,472	120	..	272	25
Mole.....	22,500	105,080	294,500	29,236	6,294	31	..	84	6
Port-au-Prince.....	7,792,210	53,648,023	14,584,023	1,370,021	176,918	1601	752	8,350	26
Léogane.....	1,492,983	7,083,537	1,760,484	134,084	12,520	112	..	95	45
Saint Marc.....	3,244,074	6,993,968	5,321,237	3,008,163	357,530	..	..	72	49
Le Petit Goave.....	218,866	855,237	1,395,090	84,865	320	..	..	206	6
Jérémie.....	19,804	476,445	4,453,331	189,194	1,075	100	..	..	..
Les Cayes.....	4,375,927	18,984,425	1,913,403	720,770	105,456	67	..	6,938	136
Cape Tiburon.....	63,130	278,500	306,740	34,323	1,654	..	..	99	..
St. Louis.....	2,000	6,660	90,706	43,437	2,064	..	..	..	..
Jacmel.....	48,866	67,010	4,357,270	613,019	7,300	15	..	..	..
Total.....	70,227,608	93,901,112	68,151,180	6,286,126	930,016	5186	7887	29,502	303

VALUE in Colonial Currency of the Produce Exported from the 1st of January to the 31st of December, 1791.

ARTICLES.	Quantity.	Average Price.		Value.	Duty paid.
		livres.	sous.		
Sugar, white.....do.	70,927,708	0	12	87,670,781	livres.
" brown.....do.	93,177,512	0	6	49,041,587	2,598,197
Coffee.....do.	68,151,180	0	16	51,890,748	1,677,195
Cotton.....do.	6,286,126	2	0	17,572,252	1,299,720
Indigo.....do.	930,616	7	10	16,873,120	785,766
Cacao.....do.	150,000	65	0	120,000	465,008
Syrup.....do.	29,502	65	0	1,947,132	231,275
Yuba.....do.	303	72	0	21,816	1,821
Hides, tanned.....do.	7,887	10	0	78,870	10,377
" in the raw.....do.	5,186	18	0	93,348	7,897
Tortoiseshell.....do.	5,000	10	0	50,000	40,000
Mahogany and campech wood.....do.	1,500,000	....	....	198,401,634	6,924,166
Total value in colonial currency.....	....	....	....	133,614,493	2,016,011
Total value in British money.....	....	....	....	5,668,600	169,001

SUMMARY of the Territorial Value of Plantations and Buildings in the French Division of St. Domingo.

PROPERTIES.	Number.	Value of each.	Valuations.		TOTAL VALUE.
			Lands and Buildings.	Negroes and Antislaves.	
			livres.	livres.	
Sugaries, white.....do.	451	230,000	livres.	livres.	livres.
" brown.....do.	341	180,000	103,730,000	....	103,730,000
Coffee plantations.....do.	2,810	20,000	61,390,000	....	61,390,000
Cotton.....do.	725	30,000	56,200,000	....	56,200,000
Indigo.....do.	3,097	30,000	21,150,000	....	21,150,000
Guildiveries.....do.	173	50,000	92,010,000	....	92,010,000
Cacao plantations.....do.	69	4,000	865,000	....	865,000
Tanneries.....do.	3	100,000	275,000	....	275,000
Lime-kilns, brick and pottery works	374	15,000	480,000	....	480,000
Old and young negroes.....do.	458,000	2,500	5,510,000	....	5,510,000
Horses and mules.....do.	16,000	400	....	1,137,500,000	1,137,500,000
Horned cattle.....do.	12,000	120	....	6,400,000	6,400,000
Total value of agricultural property.....	....	....	342,500,000	1,145,340,000	1,487,840,000

TRADE of the French Part of St. Domingo with France. Imports for the Year 1788.

NATURE OF GOODS.	Quantity.	Amount in Hispaniola Currency.	NATURE OF GOODS.	Quantity.	Amount in Hispaniola Currency.
Barrels of flour.....do.	186,739	12,271,247	Brought forward.....do.	..	33,413,783
Quintals of biscuit.....do.	1,364	38,684	" of aniseed liquor.....do.	19,457	253,308
" of checo.....do.	3,309	217,450	Quintals of vegetables.....do.	5,999	322,130
" of wax candles.....do.	2,643	602,010	Cases of preserved fruit.....do.	14,613	320,477
" of soap.....do.	27,134	1,589,985	Quintals of cod fish.....do.	2,480	83,607
" of tallow candles.....do.	16,806	1,479,510	" of butter.....do.	1,308	26,760
" of all.....do.	29,792	1,973,730	" of salt fish.....do.	17,219	1,650,156
" of tallow.....do.	1,350	55,750	" of salt beef.....do.	24,261	998,300
Casks of wine.....do.	121,397	13,610,960	" of salt pork.....do.	14,732	1,101,395
Cases of wine.....do.	7,020	584,770	" of salt pork.....do.	4,351	376,500
Casks of beer.....do.	6,174	349,070	" of bams.....do.	1,027	177,340
Hampers of beer.....do.	10,372	349,070	Dry goods, viz. linens, woollens,	..	..
Cases of cordials.....do.	6,937	140,238	silks, cottons, and manufactures	..	..
Ankers of brandy.....do.	2,284	24,784	of all kinds.....do.	..	39,008,600
" of vinegar.....do.	..	..	Sundry other articles, valued at.....	..	8,685,600
Carried forward.....do.	..	33,413,783	Amount of all the goods imported.....	..	86,610,040

These importations were made in 580 vessels, measuring together 189,679 tons, or by average 325½ tons each vessel, viz.:-

224 from Bourdeaux	10 from Bayonne	1 from Dieppe
129 from Nantes	5 from La Rochelle	1 from Rouen
90 from Marseilles	3 from Harfleur	1 from Granville
80 from Havre-de-Grace	2 from Cherbourg	1 from Cette
19 from Dunkirk	2 from Croisic	1 from Rhedon.
11 from St. Malo		

Add to the 580 vessels from France, 98 from the coast of Africa, and the French part of Hispaniola will be found to have employed 678 vessels belonging to France in the year 1788.

*Foreign Trade in 1788 (exclusive of the Spanish).*

Imported by foreigners (Spaniards excepted) to the amount of . . . 6,821,707 livres.  
Exported by the same . . . . . 4,409,922 "

Difference . . . . . 2,411,785 "

N.B.—This trade employed 763 small vessels, measuring 55,745 tons. The average is 73 tons each. Vessels from North America (American built) are comprehended in it: but there were also employed in the North American trade 45 French vessels, measuring 3475 tons (the average 77 tons each), which exported to North America colonial products, value . . . . . 525,571 livres.

And imported in return goods to the amount of . . . . . 465,081 "

Difference . . . . . 60,490 "

*Spanish Trade, in 1788.*

259 Spanish vessels, measuring 15,417 tons, or 59 tons each, imported to the amount of (chiefly bullion) . . . . . 9,717,113 livres.

And exported negro slaves, and goods (chiefly European manufactures), to the amount of . . . . . 5,587,515 "

Difference . . . . . 4,129,598 "

N.B.—This is exclusive of the inland trade with the Spaniards, of which there is no account.

**NEGROES imported into the French Part of Hispaniola, in 1788.**

PORTS OF IMPORTATION.	Men.	Women.	Boys.	Girls.	Amount.	Vessels.
	number.	number.	number.	number.	number.	number.
Port-au-Prince . . . . .	4,732	2256	764	541	8,293	24
St. Marc . . . . .	1,665	645	230	60	2,600	8
Léogane . . . . .	1,652	798	469	327	3,246	9
Jérémie . . . . .	88	75	23	18	204	1
Baye . . . . .	1,624	872	1245	849	4,590	19
Cape François . . . . .	5,913	2394	1514	752	10,373	37
Total . . . . .	15,874	7040	4245	2547	29,506	98

In 1787, 30,839 negroes were imported into the French part of St. Domingo.

The 29,506 negroes imported in 1788, were sold for 61,936,190 livres (Hispaniola currency), which on an average is 2099 livres, two shillings each, being about 60l. sterling.

The foregoing statements exhibit an extraordinary state of prosperity in the French division of San Domingo: that is, for an area less than one-third of the whole island. Toussaint and Christophe, who understood thoroughly the disinclination of the population to agricultural labour, may well be justified for the severity of their rural codes when we compare the San Domingo of 1790 to the island of Hayti in 1846.



TABLE of Exports from Hayti during the Years 1789, 1801, and from 1818 to 1826, both inclusive.

Y E A R S.	Clayed Sugar.	Muscovado Sugar.	Coffee.	Cotton.	Cocoa.	Indigo.	Molasses.	Dye-woods.	Tobacco.	Caster Oil.	Mahogany.	Cigars.	Cum Guaiacum.
	lbs.	lb.	lbs.	lbs.	lbs.	lbs.	lbs.	lbs.	lbs.	gallons.	feet.	number.	lbs.
1789.....	47,512	93,549	75,632	7,064,774	642,319	738,625	25,749	5,768,524	10,140	121	5,917	..	..
1801.....	16,246	13,318,379	43,243,219	2,446,744	434,319	894	39,419	6,419,300	29,688	711	122,692	..	..
1818.....	198	5,433,567	26,063,300	474,118	434,368	..	..	3,694,409	57,690	..	131,577	..	..
1819.....	157	3,790,143	29,240,919	216,163	376,320	..	..	1,919,748	78,400	..	129,569	..	..
1820.....	2,787	5,314,692	35,137,759	346,839	556,424	..	..	3,278,186	287,014	..	8,55,608	..	7,828
1821.....	..	..	..	..	..	..	211,937	6,097,308	3,458,151	..	2,363,417	..	135,900
1822.....	..	200,454	..	562,754	334,754	..	..	6,097,308	287,014	..	2,161,747	..	68,693
1823.....	..	14,929	33,892,837	332,256	332,530	..	..	3,458,151	718,679	..	2,986,469	..	..
1824.....	..	5,106	44,760,084	1,028,045	461,694	1,240	..	3,538,199	505,425	..	2,195,884	..	..
1825.....	..	2,020	36,034,200	815,697	339,927	..	..	5,307,745	346,388	..	..	..	..
1826.....	..	32,864	32,187,784	620,572	437,592	..	..	..	..	..	..	..	..

THE Quantities of the principal Articles Exported from the whole Island during each of the Years 1835 and 1836.

Y E A R S.	Coffee.	Logwood, &c.	Cotton.	Mahogany.	Cocoa.	Tobacco.	Cigars.	Sugar.	Hides.	Old Rag.	Wax.	Ginger.
	lbs.	lbs.	lbs.	feet.	lbs.	lbs.	number.	lbs.	number.	lbs.	lbs.	lbs.
1835.....	48,329,371	13,293,737	1,649,717	5,413,316	397,321	2,065,605	8,500	16,997	14,891	31,102	10,993	8,729
1836.....	37,062,672	6,767,992	1,072,555	4,554,944	556,454	1,222,716	33,000	16,199	14,891	275	15,620	15,569

NOTE.—In 1837 the quantity of coffee was only 30,415,400 lbs. logwood 6,956,238 lbs. cotton 1,013,171 lbs. mahogany 4,798,628 feet. According to official returns the quantity of coffee exported in 1838 was 49,820,241 lbs., and in 1840 upwards of 50,000,000 lbs.; the returns of the chief articles of export during the intermediate year 1839 being as follows:—coffee 7,895,092 lbs., cotton 1,633,420 lbs., dye-woods 25,946,068 lbs., mahogany 5,332,477 feet, tobacco in leaf 2,192,791 lbs; 31,186 hides.  
 In 1836, 329 ships of 50,580 tons, and with cargoes worth 474,782*l.* entered, and 395 ships of 59,465 tons, with cargoes worth 821,356*l.* cleared out of the principal port—of the former 4 ships with cargoes worth 126,762*l.*, and of the latter, 99 ships with cargoes worth 367,883*l.* were British.

FOREIGN WEST INDIES.

RETURN of British and Foreign Trade of Port-au-Prince during the Year ending 31st of December, 1841.

NATIONS.	ARRIVED.				DEPARTED.			
	Vessels.	Tonnage.	Crew.	Invoice Value.	Vessels.	Tonnage.	Crew.	Invoice Value.
	No.	tons.	number.	£	No.	tons.	number.	£
British.....	22	3,497	207	94,711	24	4,068	227	90,593
Haytian.....	..	..	..	..	2	172	19	2,225
French.....	27	6,204	339	65,992	22	4,983	289	102,285
German.....	15	2,192	153	20,416	13	1,922	132	45,097
Danish.....	5	1,049	54	3,000	5	881	40	13,500
Swedish.....	3	484	31	4,190	3	484	31	8,247
Belgian.....	1	196	14	23,778				
United States.....	72	8,956	582	63,437	75	9,599	699	107,175
Total.....	145	22,580	1380	275,424	144	22,038	1337	368,122

DESCRIPTION.	ARRIVALS.			
	Cargoes.	Vessels.	Tonnage.	Value.
		No.	tons.	£
Of the twenty-two British vessels that arrived there were—				
From Great Britain.....	general ballast	15	2373	92,576
“ “	“ “	4	646	
Total from Great Britain.....	....	19	3019	92,576
From St. Thomas's.....	general	1	188	2,135
“ Trinidad.....	ballast	1	150	
“ St. Vincent.....	do.	1	142	
Total from other parts.....	....	3	480	2,135
Total from Great Britain.....	....	19	3019	92,576
Total.....	....	22	3499	94,711

DESCRIPTION.	DEPARTURES.			
	Cargoes.	Vessels.	Tonnage.	Value.
		No.	tons.	£
Of these twenty-four British vessels that departed there were—				
For Great Britain.....	coffee and cotton	19	3322	70,648
“ Leghorn.....	do.	2	276	10,913
“ Hamburg.....	do.	3	470	9,032
Total for other parts.....	....	5	740	19,645
Total for Great Britain.....	....	19	3322	70,648
Total.....	....	24	4068	90,598

RETURN of British and Foreign Trade of the Port of Cape Haytien, for the Year ending 31st of December, 1841.

NATIONS.	ARRIVALS.				DEPARTURES.			
	Vessels.	Tonnage.	Crew.	Invoice Value.	Vessels.	Tonnage.	Crew.	Invoice Value.
	number.	tons.	number.	£	number.	tons.	number.	£
British.....	19	2,639	157	29,896	16	2,098	130	32,387
Haytian.....	3	149	18	1,092	1	42	6	224
French.....	11	1,997	111	27,982	9	1,543	90	36,536
German.....	11	1,964	121	22,969	10	1,770	109	51,279
United States.....	40	5,067	210	65,798	42	5,349	221	42,324
Total.....	84	11,806	617	130,484	78	16,802	556	162,770

BRITISH ARRIVALS.		Cargoes.	Vessels.	Tonnage.	Invoice Value.
From Great Britain with .....		dry goods.	5	897	£26,823
"	Turks' Island .....	do.	1		
"	Nassau .....	provisions.	1	90	194
"	St. Thomas .....	dry goods.	1	53	204
"	Trinidad .....	ballast.	2	27	140
"	Barbadoes .....	do.	2	97	
"	From other parts .....	dry goods.	2	422	
"	Great Britain .....	beer.	1	128	1,646
"	Trinidad .....	bricks.	1	143	16
"	Barbadoes .....	ballast.	2	260	18
"	Barbadoes .....	provisions.	1	351	18
"	From other parts .....	do.	1	161	25
"	Great Britain .....	....	14	1732	2,243
"	Great Britain .....	....	5	897	26,823
Total .....		....	19	2629	29,966
BRITISH DEPARTURES.		Cargoes.	Vessels.	Tonnage.	Invoice Value.
For Great Britain with .....		Coffee, &c.	5	690	£20,092
"	logwood.	2	410	1,822	
"	For Great Britain .....	....	7	1800	21,550
"	Nassau .....	logwood.	4	214	530
"	St. Thomas .....	coffee.	1	58	866
"	Turks' Island .....	do.	1	53	185
"	Hallifax .....	do.	1	70	560
"	Antwerp .....	do.	1	143	5,303
"	Hamburg .....	do.	1	260	2,903
"	For other parts .....	....	9	798	10,537
"	Great Britain .....	....	7	1300	21,850
Total .....		....	16	2098	32,387

RETURN of British and Foreign Trade of Port Gonaves for the Year ending the 31st of December, 1841.

NATIONS.	ARRIVED.				DEPARTED.			
	Vessels.	Tonnage.	Crew.	Invoice Value.	Vessels.	Tonnage.	Crew.	Invoice Value.
British .....	number.	tons.	number	£	number.	tons.	number.	£
French .....	13	1980	109	1,399	12	1798	97	18,353
Haitiab. ....	10	1912	102	3,505	10	1912	102	14,654
Hamburg .....	1	150	8	..	1	160	10	9,884
United States .....	1	276	13	284	2	426	21	2,737
Total .....	30	4764	228	9,970	27	4228	203	32,386
Total .....	65	9088	460	15,158	52	6521	433	78,964

BRITISH ARRIVALS.		Cargoes.	Vessels.	Tonnage.	Invoice Value.
From Great Britain .....		dry goods.	3	523	£892
"	Nassau, N. P. ....	hardware.	1	44	
"	St. Thomas .....	crockery.	1	16	78
"	Demerara .....	dry goods.	2	255	97
"	Barbadoes .....	ballast.	3	536	418
"	Trinidad .....	dry goods.	1	217	
"	Trinidad .....	do.	1	171	4
"	Trinidad .....	do.	1	164	
"	From other parts .....	....	10	1463	597
"	Great Britain .....	....	3	523	892
Total .....		....	13	1986	1399

BRITISH DEPARTURES.	Cargoes.	Vessels.	Tonnage.	Invoice Value.
For Great Britain.....	Coffee, &c.	1	176	£3,127
" " .....	mahogany.	4	700	8,476
" " .....	do, and coffee.	1	200	1,795
" " .....	machinery and do.	1	131	1,186
For Great Britain.....	....	7	1210	14,584
" Nassau.....	coffee.	1	43	925
" .....	logwood.	1	16	64
" Boston.....	coffee and machinery.	1	191	1,246
" Demerara.....	do.	1	277	2,064
" St. Thomas.....	coffee.	1	57	170
For other parts.....	....	5	585	3,709
" Great Britain.....	....	7	1210	14,581
Total.....	....	12	1795	18,353

EXPORTS from the Republic during 1840 and 1841.

P R O D U C T S.			P R O D U C T S.		
	1840	1841		1810	1841
Coffee.....lbs.	46,126,272	34,114,717	Maize.....do.	6	94
Cocoa.....do.	432,365	610,616	Starch.....do.	147	72
Tobacco-leaf.....do.	1,725,389	3,219,600	Pimento.....do.	1784	177
Campochey wood.....do.	30,383,205	15,071,391	Ignames.....do.	2	..
Citrus.....do.	922,575	1,891,484	Cane mata.....dozen	296 7-12	319 8-12
Raw sugar.....do.	741	1,363	Cassava.....do.	6	..
Gum guaiacum.....do.	18,511	9,506	Kid leather.....do.	1	20
Yellow wax.....do.	19,869	43,313	Live oxen.....do.	53	28
Tortoiseshell.....do.	1,764	2,052	Pigs.....do.	17	22
Horns of cattle.....do.	16,251	19,178	Coco nuts.....number	400	1,343
Cassia fistula.....do.	3,190	18,874	Havana.....pieces	11,200	7,025
Ginger.....do.	8,136	15,832	Sugar-canes.....number	850	350
Rags.....do.	37,292	44,566	Tannin.....barrel	44	..
Syrup of batavia.....do.	190,659	2,712	Lemons.....lbs.	2	8
Hides.....number	39,627	27,126	Saltpetre.....do.	6,774	41,307
Cigars.....do.	313,100	728,650	Liqueurs.....case	13	..
Syrup of honey.....gallon	648	927	Rum.....barrel	..	20
Tafia.....barrel	232	1104	Castor oil.....gallon	..	265
Oranges.....do.	19	10	Avocats.....barrel	..	4
Pease.....do.	94	11	Mangoes.....do.	..	4
			Pineapples.....do.	..	1

PRODUCTS Exported from Port-au-Prince.

A R T I C L E S.			A R T I C L E S.		
	1840	1841		1840	1841
Coffee.....lbs.	21,656,814	15,898,884	Cigars.....No.	84,260	247,750
Cotton.....do.	784,077	1,175,180	Cassia fistula.....lbs.	3,190	18,313
Cocoa.....do.	109,810	248,925	Ginger.....do.	6,001	15,181
Raw sugar.....do.	741	300	Cane mata.....doz.	296 7-12	319 8-12
Campochey wood.....do.	10,613,046	11,429,950	Yellow wax.....do.	36,300	44,566
Mahogany.....feet	1,242,831 8-12	1,515,779 9-12	Gum Guaiacum.....do.	4,093	8,270
Tortoiseshell.....lbs.	1,323	1,768	Saltpetre.....do.	6,652	40,536
Hides.....do.	2,115	43,243	Lignum vitis.....do.	..	12,841
Horns of cattle.....lbs.	2,811	12,028	Castor oil.....do.	..	265
Leaf tobacco.....do.	201,197	271,817			

MEMORANDUM ON THE TRADE OF HAYTI DURING 1841.—There is a remarkable falling off in the trade of Hayti during the year 1841, when compared with the preceding year. This decrease may be accounted for, as arising from various causes, but chiefly from the deficiency in the coffee crop and the very great importations of 1840.

The necessary limitation of credit, which the merchants find indispensable to their interests, in consequence of the enormous debts already due by the country, may be cited as another influential cause of the decrease of commercial activity. It may also be remarked that the general poverty of the inhabitants, and the depreciation of the currency have both contributed towards lessening the demand for better description of goods, and have caused the substitution of those of a cheaper and coarser kind. British and German trade is sensibly affected by this change, whilst that with France suffers still more, there being but little demand for silks, cambrics, and wines. The American trade is carried on with some activity, but is far from being profitable to those engaged in it.

There is a considerable decrease (upwards of 12,000,000 lbs.) in the export of coffee—that amount being about *one-fourth* of the average crop. The value of the exportation

of this article, the staple produce of Hayti, is annually decreasing, owing to large supplies of coffee being now imported by European markets, from Brazil.

The export of cotton remains much the same, varying from 1,000,000 to 1,500,000lbs.; nor has the mahogany trade undergone any great variation during the last four or five years. There is, however, a falling off in the export of logwood, caused by its low value in Europe, and by the high rates of duty still maintained on its exportation.

Tobacco has of late years been much cultivated in the north-eastern parts of Hayti, and has well repaid the care bestowed upon it.

STATEMENT of the Receipt and Expenditure of the Republic of Hayti, during the Year 1837.

RECEIPT.		Amount.	EXPENDITURE.		Amount.
Duties on Importation.....	dollars.	701,166	Supply of provisions.....	dollars.	21,354
— consignment.....		43,166	— clothing and equipment.....		63,543
— exportation.....		409,435	Works and public edifices.....		87,542
Territorial imports.....		402,028	Salaries of civil officers.....		301,290
Weighing and wharfage.....		64,167	— military officers.....		182,931
Tax on slaughter-houses farmed out.....		61,481	Wages.....		1,163,816
— Demenses farmed out.....		29,256	Arms.....		5,465
“ Valeur locative”.....		4,322	Hospitals.....		14,771
Land-tax.....		1,758	Marine.....		17,838
Stamps.....		84,027	Repayment of lodging money.....		10,086
Patents.....		82,003	National debt.....		132,408
Registry and mortgages.....		34,740	Unforeseen expenses.....		336,305
1,000-dollars, and 2½ per cent.....		5,383	Illico.....		100,000
Sale of demences.....		10,663	Illico.....		35,000
Various extraordinary receipts.....		120,714	Total.....		314
Total.....		2,082,622	Total.....		2,713,102
Details of the excess per annum) — dollars.			Expenses of government.....		
Money, foreign.....	735,765		National debt.....		2,084,083
— national.....	282,921		Notes burned.....		535,305
Funds remitted to various chests.....	1,038,686		Total.....		91,913
Balance on Dec. 31, 1837.....	100,787		Total.....		2,713,102
	1,139,174		Balance December 31, 1837..... dollars.		
			General receipts..... 984,653		
			Notes issued..... 2,082,322		
			Total..... 785,400		
			Total..... 3,852,576		
			Balance December 31, 1837..... 1,139,474		

REVENUE from all Sources during the Years 1810 and 1841.

PORTS.	1840		1811		Increase.	Decrease.
	g.	c.	g.	c.		
Port-au-Prince.....	1,200,957	20	988,335	76		
Jeremie.....	51,987	623	32,566	8½	278	43
Cayen.....	471,799	24	417,575	80		54,223
Jacmel.....	203,818	74	176,770	29		26,848
Gonaives.....	154,890	32	156,078	40	1188	7½
Cape Haitien.....	356,644	07½	471,942	0½		84,702
Porte-Plate.....	76,539	712	107,849	40 1-12	31,309	77 4-12
Saint-Domingo.....	119,587	47	130,434	10	10,846	63
Total.....	2,926,023	20½	2,310,531	90 1-12	52,022	61 1-12
Deducting.....	2,510,551	99 1-12				
					468,396	21½
					52,922	91 1-12
					415,473	30 2-12

CUSTOMS REVENUES.

DESCRIPTION.	1840		1841.	
	g.	c.	g.	c.
Duties on imports.....				
— consignments.....	914,529	39 8-12	678,005	92 2-12
— exports.....	33,509	32 7-12	22,018	93 4-12
Transit Duties.....	655,169	70 6-12	603,121	54 7-12
Charge for weighing and wharfage.....	738,204	54 1-4	649,438	73 5-12
	125,923	15 11-12	118,750	36
Total.....	2,477,338	33 11-12	2,071,385	49 6-12
	2,071,385	49 6-12		
Diminution of the customs revenue during 1841....	405,952	84 5-12		

## GENERAL EXPENDITURE.

P O R T S.	1840		1841		Increase.		Decrease.		
	g.	c.	g.	c.	g.	c.	g.	c.	
Port-au Prince.....	1,540,859	80	1,764,438	44	223,579	64	10,951	14½	
Jeremie.....	81,023	28½	61,802	14	..	..	22,051	3	
Cayes.....	326,800	71	316,839	68	..	..	11,793	83	
Jacmel.....	103,481	1	91,687	18	..	..	23,181	91½	
Gonolves.....	106,346	54½	83,199	63	..	..	124,656	75½	
Cape Haitien.....	483,340	79½	326,051	3½	..	..	13,962	30 5-12	
Porte-Plate.....	69,271	4 8-12	55,779	74	..	..	28,021	11½	
Saint Domingo.....	172,415	19½	143,794	8	..	..	..	..	
Total.....	3,775,361	37 8-12	3,766,583	92½	234,265	64	343,263	8 11-12	
Deducting.....	3,766,583	92 6-12	..	..	..	..	334,546	64	
Decrease of the General Expenditure of 1841 compared with that of 1840 was								8,777	44 11-12

By comparing the Expenditure of 1840 and 1841 in the following table the difference is remarkable :

Y E A R S.	National Debt.		Bank Notes.		Expenses of the Interior.		
	g.	c.	g.	c.	g.	c.	
1840.....	351,031	64	318,030	0	2,063,239	73 5-12	
1841.....	785,217	44	179,023	0	1,861,743	46½	
Balance in hand in the treasury of the republic, in 1840.....							1,380,896 66 8-12
General receipts in 1841.....							2,510,551 99 1-12
Bank notes issued during the year.....							670,800
Total.....							4,762,178 68 9-12
Expenses of the interior during the year 1841.....							1,861,743 46½
National debt sinking fund.....							785,217 44
Bank notes destroyed.....							179,693
Total.....							2,766,583 92 6-12

BALANCE in hand, in the Treasury, of the Republic on the 31st of December, 1841.

P L A C E S.	Foreign Specie.		National Specie.		TOTAL.	
	g.	c.	g.	c.	g.	c.
Gross amount in hand.....	1,028,315	15	553,180	..	1,581,495	15
Treasury of Port-au-Prince.....	..	..	136,622	81	136,622	81
" Jeremie.....	4,737	21	6,413	31½	11,150	52½
" Cayes.....	5,212	2	59,341	62	64,553	64
" Jacmel.....	7,023	50	21,021	81	28,044	31
" Gonolves.....	4,640	94½	24,533	92	29,173	86½
" Cape Haitien.....	..	..	14,963	28½	14,963	28½
" Porte-Plate.....	9,282	78	10,598	82 8-12	19,880	60 1-12
" St. Domingo.....	9,716	89	123,06	91	132,785	80
Envois de fonds et mandats à régler.....	..	..	..	..	74,122	74 4-12
Total.....	..	..	..	..	1,995,594	73 3-12

GOVERNMENTS OF ST. DOMINGO AND OF HAYTI, December, 1846.—In Domingo, or the Spanish part, Santa Anna, has published a constitution. It declares the limits of the republic to be the boundary of 1793—as appertaining to Spain. It declares the government to be *civil* not *military*, republican, popular, representative, elective, and responsible. The territory to be divided into five provinces: 1. Ampastella de Azun; 2. Santo Domingo; 3. Santa Cruz del Seybo; 4. La Concepcion de la Vija; 5. Santiago de los Cabelleros. These provinces to be divided into communes. Citizenship is extended nearly to all—even to foreigners who pay a fixed amount of *taxes*. Sovereignty is vested in all the *citizens*. The executive is a president, with a legislative assembly, and council. In HAYTI President Riché has proclaimed the constitution of 1816, which is that already described as merely a transcript of that of France, with the exception of president for king, and *republic* for kingdom.



## TONNAGE DUTIES.

HAYTI.—The tonnage duty heretofore exacted on foreign vessels, at one dollar Spanish per ton, is increased to two dollars Spanish per ton (consequently, American vessels pay two dollars and twenty cents per ton).

All foreign vessels, going from one port to another in this island, will pay for each port visited an additional duty of 100 dolians, Haytien currency, on vessels under 150 tons.

Vessels from 150 to 200 tons, pay 150 dollars.

Vessels of 200 tons and upwards, pay 200 Haytien dollars.

The duties on wharfage and weighage, on merchandise *imported*, are increased to double their former rates.

The "territorial" duty on exports is still in force; but the duty of exportation is reduced, which reduces the export duty on coffee from twenty dollars, Haytien currency, per 1000 lbs., to twelve dollars.

Cocoa from ten dollars to four, per 1000 lbs.

Tobacco, in leaf, from fifteen dollars per 1000 lbs., to five dollars.

Logwood, from seven dollars per 1000 lbs., to two dollars.

Mahogany, from twenty-two dollars to twelve dollars per 1000 feet.

Hides of all kinds are free of export duty.

The wharfage, and the weighage and measuring are to be added to the foregoing, as follows:

On coffee,	one dollar, Haytian currency.
On cocoa,	" "
On tobacco,	" "
On logwood,	" "
On mahogany,	" "
Hides are charged	one cent, Haytian, each.

The present value of a Haytian dollar is two-fifths of a Spanish or American silver dollar, or sixty per cent below their par.

SAN DOMINGO.—Foreign vessels to pay one gourde or dollar in silver per ton, about 4s. 3d. sterling. Those taking on board mahogany or other cargoes the produce of the soil.

DESCRIPTION.	Tonnage Duty.
From 10 to 50 tons..... per vessel	dollars, 250
" 51 to 100 do..... do.	400
" 101 to 200 do..... do.	600
" 201 to 300 do..... do.	900
" 301 and upwards..... do.	1500

## CHAPTER X.

## SPANISH WEST INDIES.

SPAIN, notwithstanding the revolt and independence of her vast possessions on the continent of North and South America, still possesses fertile and magnificent insular colonies, in the western hemisphere.

The Abbé Raynal observes, in describing Cuba,—

"This, one of the largest islands in the world, served as the entrepôt of a great trade. It is regarded as the *boulevard* of the New World, and it has important productions. Under these aspects it merits serious attention.

"Cotton is the production, which may be naturally increased with profit in this island. At the time of its conquest it was very generally grown; now it has become so rare, that for years none of it has been exported.

"Although the Spaniard has an aversion, almost insurmountable, to imitate others, he has adopted in Cuba the culture of coffee; but in transplanting this production from foreign colonies, he did not imitate the activity which renders it valuable.

"Sugar, the most important production of the West Indies, would alone suffice to extend prosperity to Cuba; but the Spaniards have only a small number of plantations, where their best canes yield only a small quantity of inferior sugar.

"Spain possesses by far the most extensive and fertile part of the West Indian Islands. In active hands their islands would become the source of riches without limits; in their present state they are frightful solitudes.

"It would be calumniating the Spaniards to believe them incapable, by character, of laborious and painful industry. If we consider the excessive fatigues, which are so patiently endured by those, of this nation, who follow the contraband trade, it is evident they endure much greater hardship and fatigue than is experienced in rural industry. If the Spaniards neglect to enrich themselves by labour, it is the fault of their government."

Such was the state of Cuba about sixty years ago.

The colonies still possessed by Spain in America, are the magnificent and fertile islands of Cuba and Porto Rico.

## CHAPTER XI.

### CUBA.

CUBA is situated between the latitude of 19 deg. 50 min. north, and 23 deg. 12 min. north, and between the meridians of 74 deg. 8 min. west, and 84 deg. 58 min. west longitude. Its extreme length, following the centre, is calculated by some at 800 miles, by others, at not 700 miles. Its breadth varies from 20 to 130 miles. The area of this magnificent island is stated by Humboldt to be 3615 square leagues, or 32,535 geographical square miles. Mr. Turnbull's calculation is 31,468 square miles; that of its dependencies; viz., the Isle of Pines, 865; Turignano, 38; Romano, 172; Guajaba, 15; Coco, 28; Cruz, 59; Paredon Grande, 11; Barril, 13; De Puerto, 9; Eusenachos, 19; Frances, 14; Largo and other minor isles, 96; total, 32,807 square miles. If the latter is calculated as English statute miles there is a great discrepancy between the two estimates. We are inclined to believe in the correctness of Humboldt, as calculated in marine leagues, of twenty to the degree; viz., 220 marine leagues, in its extreme length, equal to 660 geographical miles, or 764½ British statute miles.

The coasts of Cuba are generally surrounded with reefs and shallows, within which are low sandy beaches in many parts, or more generally a slip of very low land, frequently overflowed by the sea, and nearly always wet and heathy. The lagoons, within the beaches and sands, yield a good deal of sea-salt. There are, however, many excellent harbours.

A cordillera of calcareous mountains extends from one end of the island to the other. Its soil is generally fertile, except where the limestone rocks protrude over the surface. The forests of Cuba are still of great extent. Mahogany, and other useful woods, are among the large indigenous trees. Palmtrees and plantains are abundant. Maize is indigenous. Only one small animal, the Hutia, has ever been known as indigenous. As to its mineralogy, its copper mines are by far the most valuable. Coal, which is highly bituminous, follows next. Asphaltum, marble, and jasper abound. It is doubtful whether there were ever any gold or silver mines worked in this island. That found among the natives, is now supposed to have been collected by washing the sands, and accumulated during ages by them.

In agriculture, especially in the cultivation of sugar and coffee, the inhabitants of Cuba, aided by slave labour, have made great progress since the year 1809, when the trade of this island was emancipated from the restriction of trading to no foreign country whatever. The administration of Cuba has, since that period, published, with apparently great care, official returns of the population, agriculture, revenue, and trade of the colony. These returns, made under the direction of Don Rama de Sagra, were commenced during the administration of the Captain-general Don Francis Denis Vives, and of the Superintendent-general Conde de Villanueva. We have from these returns formed the condensed tables which follow.

*Population of Cuba.*—The census of 1775, gave a population of 170,370; that of 1791 gave 272,140; that of 1817 gave 551,998; and that of 1827 gave 704,487 inhabitants; viz., whites, 168,653 males and 142,398 females; total whites, 311,051. Free coloured and negroes, 51,962 males, 54,532 females; slaves, 183,290 males, 103,652 females.

STATEMENT of the White, and Free, and Slave-Coloured Population, in each of the Departments of the Island of Cuba, in the year 1841.

DEPARTMENTS.	Cities & Towns.			VILLAGES.			RURAL DISTRICTS.			WHITES.			FREE.		SLAVES.		GRAND TOTAL.
	CITIES & TOWNS.	VILLAGES.	RURAL DISTRICTS.	Males.	Females.	TOTAL.	Co. coloured.	Negroes.	Co. coloured.	Negroes.	TOTAL.	TOTAL.	TOTAL.	TOTAL.			
															Co. coloured.	Negroes.	
Western department.....	9	89	92	90	135,079	108,944	244,023	25,286	41,183	5,885	315,389	47,307	195,698	631,760			
Central department.....	6	6	34	88	60,935	53,838	113,873	21,294	10,285	2,849	34,428	47,307	195,698	631,760			
Eastern department.....	7	13	..	101	32,030	28,365	60,395	41,450	13,316	2,240	57,006	62,825	180,236	631,760			
Total.....	22	108	96	279	227,144	101,147	418,291	88,034	64,784	10,574	445,321	1,007,624	631,760	631,760			

Of the free coloured 45,658 were males, 44,396 females. Of the free negroes 32,145 were males, 32,739 females. Of the slave coloured 5868 were males, 5106 females. Of the slave negroes 275,382 were males, and only 150,139 females. Total free population, 571,129. Total slaves, 436,495. Excess of free over slave population 134,634.

There is a garrison of several battalions, and a small marine force.

*Agricultural Returns.*—In 1830, of the 468,523 caballerias of thirty-two English acres of land, which compose the whole territory, 38,276 were under sugar, coffee, tobacco, garden, and fruit cultivation, and 9734 in grazing-grounds, and in unfelled woods belonging to sugar and coffee estates.

There were under sugar-cane plantations . . . . .	caballerias.	5394
"    coffee-trees . . . . .		5761
"    tobacco . . . . .		1389
In lesser, or garden and fruit, cultivation . . . . .		25,732
	Total caballerias . . . . .	38,276
	Total acres . . . . .	1,224,832

It appears that there was an area of 430,247 caballerias, or 13,767,904 acres uncultivated in the whole island; some parts of which were appropriated to rearing and fattening animals, others to settlements or towns, and the remainder occupied by mountains, roads, coasts, rivers, and lakes; but the greater part were absolute wilds. The value of lands vested as private real property has been estimated as follows:—

32,857 caballerias in grazing grounds, for larger and for smaller cattle, and attached to Halos and Cerrales, at 100 dollars . . . . .	dollars.	3,285,700
10,752 ditto in grazing grounds, attached to estates, with enclosures, at 1000 dollars . . . . .		10,952,000
15,300 ditto in sugar estates, at 1500 dollars . . . . .		22,950,000
9,200 ditto coffee estates . . . . .		13,800,000
20,732 ditto in smaller cultivation, provisions, &c., at 2000 dollars . . . . .		41,464,000
2778 ditto in tobacco, at 700 dollars . . . . .		1,944,600
Total value of lands in 1830 . . . . .		94,396,300 dollars.

Those under cocoa or cotton, are supposed to be included in the above.

The buildings, engines, materials of labour, and other utensils of country estates, were estimated in value as follows:

On the wild pastures . . . . .	dollars.	1,737,000
On pasture or grazing attached to estates . . . . .		619,600
On sugar estates . . . . .		28,835,000
On coffee estates . . . . .		20,000,000
On smaller cultivation . . . . .		2,789,400
On tobacco plantations . . . . .		622,850
Total value of buildings, utensils, &c., 1830 . . . . .		55,603,850 dollars.

The value of the different products of cultivation were valued as follows, viz.,

Sugar-canes in the ground . . . . .	dollars.	6,068,877
Coffee-trees . . . . .		32,500,000
Fruit-trees, vegetables, &c., of smaller estates . . . . .		41,464,000
The same on the larger estates . . . . .		5,476,700
Tobacco plants . . . . .		340,620
Total value of plants in 1830 . . . . .		85,850,197 dollars.

CUBA.

1217

The value of the wood exported in 1830 was	dollars.
Ten times the quantity exported was consumed on the island	155,563
The charcoal consumed has been valued at	1,555,630
	<u>2,107,300</u>

Total annual value of the produce of woods . . . 3,818,493 dollars.

The minimum value of the forests of the island of Cuba was estimated in 1830 to be equal to 190,624,000 dollars.

Value of slaves in 1830; viz.,

100,000 slaves in sugar and coffee estates, at 300 dollars	dollars.
31,055 ditto in smaller cultivation	30,000,000
7,927 ditto in tobacco	9,316,500
	<u>2,378,100</u>

Total value of 138,982 slaves, supposed useful, at 300 dollars . . . 41,694,600 dollars.

The others being old or supposed of little or no value.

Value of live stock; viz.,

1,058,732 beeves and 893,538 hogs existing in the original grazing grounds	dollars.
140,539 oxen for labour and hauling	21,282,077
186,973 horses, supposing 20,000 employed in other private uses, separate from estates	7,026,950
9642 mules and asses, deducting 10,000 which may be found in other occupations	9,348,650
46,962 sheep, goats, &c.	772,360
1,000,000 domestic breeding birds	187,848
	<u>1,000,000</u>
Total value of animals	39,617,885 dollars.

RECAPITULATION.

Lands	dollars.
Plants, including the forests	94,396,300
Buildings, engines, and utensils	276,774,367
Slaves	54,603,850
Animals	41,694,600
	<u>39,618,885</u>
Representative value of agriculture	507,088,002 dollars.
Representative value of the capital invested	317,264,832 dollars.

VALUE OF AGRICULTURAL PRODUCTIONS.

8,091,837 arrobas of sugar, white and brown	dollars.
81,545 " of inferior do.	8,091,837
35,103 hogshheads of molasses	40,772
2,883,528 arrobas of coffee	262,932
23,806 " of cocoa	4,325,292
38,142 " of cotton	74,890
500,000 " of tobacco in the leaf	1,250,000
520,897 " of rice	687,240
165,659 " of beans, peas, garlie, onions	454,230
1,617,806 fauegas (nearly a barrel) of maize	257,260
	<u>4,853,418</u>

Carried forward . . . 19,172,871

## SPANISH WEST INDIES.

	Brought forward	19,172,871
4,051,245	horseloads of vegetables and fruits	11,475,712
2,793,308	of grapes	5,586,616
36,535	horseloads of casada	146,144
2,107,300	bags of charcoal	2,107,300
	woods, or the products of woods	1,741,195
Total value of vegetable productions		40,229,838 dollars.

## ANNUAL VALUE OF ANIMAL PRODUCTIONS.

		dollars.
180,289	beeves, slaughtered	3,605,780
	equal number of hides	180,289
269,211	pigs	1,346,055
60,000	calves, colts of all kinds	1,200,000
30,000	animals giving wool	120,000
1,953,120	domestic birds	976,560
29,952	thousands of eggs	1,060,800
592,800	jars of milk	296,400
63,160	arrobas of virgin wax	189,480
76,404	„ of honey	47,752
Total value of animal productions		9,023,116 dollars.
		dollars.
	Vegetable productions	34,629,868
	Animal do.	9,023,116
Total gross produce of agriculture		43,652,984

## ESTIMATED NET RENT OF AGRICULTURAL AND RURAL INDUSTRY.

		dollars.
Net produce	of the primitive grazing grounds	2,928,405
„	of the grazing grounds of estates	2,169,161
„	of sugar estates	4,189,043
„	of coffee estates	1,287,375
„	of smaller cultivation	11,861,984
„	of tobacco	372,654
Total net product		22,808,622 dollars.

## GENERAL RECAPITULATION.

		dollars.	sterling.
Representative value	of the agriculture of Cuba	508,189,332	£101,637,866
„	of capital invested	317,264,832	63,490,593
„	of gross products	49,662,987	9,932,597
„	of net rents	22,808,622	4,561,724

## CAPITALS INVESTED.

		dollars.	produce	dollars.
1.	Grazing grounds of all kinds, cost	24,149,417		5,051,835
2.	Sugar estates	83,780,877	„	8,862,087
3.	Coffee estates	85,825,000	„	4,325,292
4.	Vegetable and fruit plantations	111,861,984	„	24,867,638
5.	Tobacco plantations	6,532,420	„	681,240
6.	Menageries	26,767,577	„	5,051,836



We have no accounts of the present extent of cultivation in Cuba; but by comparing the value of exportable produce of 1830 with that of 1842, and by various estimates, we consider it probable that the lands under sugar, coffee, tobacco, and gardens, may fairly be estimated at 54,000 caballerias, or 1,728,000 acres. In 1840 the number of persons engaged in agriculture were, on 1238 sugar estates, 138,701 persons; on 1838 coffee plantations, 114,760 persons; and on 42,549 farms, 393,993 persons. Total number employed in agriculture, 647,454 labourers.

If we compare this extent with the remaining vast area of the fertile soils of Cuba, which are still uncultivated, and the produce which the whole island at present yields, it can scarcely be an exaggeration to say, that Europe might draw as much coffee and sugar from Cuba alone as the quantity at present consumed. But the process of reclaiming the forests and waste lands must necessarily be slow, even by slave labour; for that labour must not only be hereafter more limited, but it would appear from the returns of free labour in Porto Rico, and from the Prize Essay lately approved of in Jamaica, that free labour is cheaper than slave labour.

In 1760, the produce of coffee and sugar together, in Cuba, only amounted to about 5,000,000 lbs. Forty years afterwards the produce of both increased to above 40,000,000 lbs. In 1820, the exports increased to above 100,000,000 lbs.; and since that period the increase will appear by referring to the tables of the trade of Cuba, which follow. In 1800, there were, according to Don Sagra, but eighty coffee farms and plantations; in 1817, they increased to 780; in 1827, to 2067; at present it is estimated to above 3000. Tobacco is indigenous, and the best quality is grown, but it is said not to be profitable to the planter. In 1826, the exports of cigars amounted to 197,194 lbs.; in 1837, to 792,438 lbs. The culture of cotton and indigo is on the decline. Maize, rice, and plantains are abundantly grown, also potatoes and some wheat. Mr. Turnbull says, that burning the wood on the ground to be cleared deteriorates the soil: in North America, and even in Old Spain, it is burned to fertilize the soil. There is one railroad constructed; the common roads are very bad.

## CHAPTER XII.

### CUSTOMS DUTIES AND REGULATIONS OF CUBA.

THE customs and fiscal system of Cuba has been greatly improved since 1809. Differential duties on cargoes in Spanish and in foreign ships are, however, maintained.

#### IMPORT DUTIES.

The rate of duty charged on the importation of foreign produce and manufactures, in foreign bottoms, are  $24\frac{1}{2}$  and  $30\frac{1}{2}$  per cent on valuations attached to each article in the tariff, excepting flour, hogs, and tarred cordage, which pay a fixed duty; and as a general

rule, although there are a few exceptions, foreign produce and manufactures in Spanish bottoms, from a foreign port, pay  $17\frac{1}{2}$  and  $21\frac{1}{2}$ , and Spanish produce and manufactures in foreign bottoms, from a Spanish port, pay the same; and foreign produce and manufactures in Spanish bottoms, direct from the Peninsula, pay  $13\frac{1}{2}$  and  $16\frac{1}{2}$  per cent.

Spanish produce and manufactures (except flour, which pays 10s. sterling per barrel), imported in Spanish bottoms, direct from the Peninsula, pay  $6\frac{1}{2}$  per cent on the valuation in the tariff, but after having touched in any foreign port, they pay duty as if shipped from that port.

## EXPORT DUTIES.

The produce of Cuba pays export duty at the following rates:

Foreign flag, for any port,  $6\frac{1}{2}$  per cent upon the valuation of tariff.  
 Spanish flag, for a foreign port,  $4\frac{1}{2}$  per cent ditto.  
 Spanish flag, for a Spanish port,  $2\frac{1}{2}$  per cent ditto.

Except leaf tobacco, which pays  $12\frac{1}{2}$ ,  $6\frac{1}{2}$ , and  $2\frac{1}{2}$  per cent, according to the flag and destination; and clayed sugar, which pays 1s. 1d. sterling per 100 lbs. in foreign bottoms, and 11 $\frac{1}{2}$ d. sterling in Spanish bottoms; whilst rum, tafia, swine, horses, mules, horned cattle, cigars, and molasses pay the same duty in all cases.

On the total amount of all duties an additional 1 per cent is levied, under the denomination of "deucho de borlanza," and of late years an additional impost of one-seventh of the amount of duties has been added, to meet the expenses of the late war, except on the import of Spanish flour and the export of sugar, coffee, molasses, leaf tobacco, and cigars, which have had a fixed additional duty imposed.

Foreign flour remains untouched, the old duty amounting nearly to a prohibition.

On all bottled liquors there is a deduction made of 5 per cent on the duties, as a compensation for breakage; and on earthenware and glass 6 per cent for the same cause.

On jerked beef, from Buenos Ayres and Brazils, 14 per cent; from the United States and Campeachy 6 per cent is allowed for waste and damage.

There is also a small impost on imported liquors, to meet the expenses of the "casa de beneficencia" of the Havanna, at the rate of 2s. sterling per pipe, 1s. per cask or hogshead, 6d. per demijohn, and 6d. per dozen bottles.

Coffee pays an additional municipal duty of about 13d. sterling per 100 lbs.

Gold and silver, of the proper standard, when properly manifested and reported, may be imported free of duty, otherwise 4 per cent is levied. Gold pays an export duty of  $1\frac{1}{2}$  per cent, and silver one of  $2\frac{1}{2}$ , but the duty is generally evaded, although at the risk of seizure both of specie and vessel.

Foreign agricultural implements and machinery, in foreign bottoms, pay  $24\frac{1}{2}$  per cent *ad valorem*; but steam-engines for the use of the mines, ploughs, stallions, mares, rice-mills, and all implements for the manufacture of sugar, may be imported free of duty.

Cotton, green fruits, tobacco stems, syrup, and lime juice are exported duty free. Sugar, coffee, cotton, tobacco in leaf, and cigars, air-guns, daggers, pocket-pistols, knives with points, and obscene prints, are not allowed to be imported; and books and printed papers generally are subject to the inspection of a censor before leaving the custom-house.

Gunpowder and muskets are the only goods allowed to be deposited at St. Jago de Cuba, and as the slave-trade falls off so does the deposit of these articles. The Havanna is the only general port of deposit in the island.

Merchandise having paid duty inwards pays none on exportation.

Every master of a vessel entering the port is obliged to present two manifests of his cargo and stores; one to the boarding-officers of the customs, and another at the time of making the entry and taking the oaths, twenty-four hours after arrival, with permission to make any necessary corrections within the twelve working hours; and every consignee is bound to deliver a detailed invoice of each cargo to his, her, or their consignment, within forty-eight hours after the vessel entering the port, and heavy penalties are incurred from mere omission or want of accuracy.

The total amount of duties paid upon the leading articles of import and export in foreign bottoms are shown in the following table, reduced to British money.

Bees  
 Breeds  
 Butt  
 Canc  
 Chee  
 Cord  
 Flour  
 Fish  
 Ham  
 Lard  
 Nails  
 Oil  
 Onalo  
 Potat  
 Pork  
 Rice  
 Soap  
 Coffee  
 Sugar  
 Molas  
 Fustic  
 Licur  
 Tobac  
 T  
 C  
 E  
 E  
 loadi  
 each  
 less  
 E  
 port  
 subje  
 T  
 T  
 T  
 T  
 culati  
 at the  
 coin b  
 length  
 have 1  
 the di  
 thoriti  
 To  
 per ton  
 In  
 vessels  
 The  
 1 dlr. 5  
 Lig  
 tion in  
 charges  
 per ton  
 vessels,  
 and un  
 3 dollar  
 The  
 divided

DUTY ON IMPORTS.

	£	s.	d.		£	s.	d.		
Beef.....	barrel	0	12	6	Tar.....	barrel	0	3	4
— Jerked Brazil.....	100 lbs.	0	6	11	Wines, Marseille.....	half pipe	1	7	6
— ditto United States.....	do.	0	8	11	— ditto.....	dozen	0	4	0
Bread, pilot and navy.....	barrel	0	8	2	— Bordeaux.....	half pipe	1	18	1
Butter.....	100 lbs.	0	16	9	— ditto.....	dozen	0	6	2
Candles, tallow.....	do.	0	16	9	— ditto.....	pipe	2	8	0
— sperma.....	do.	1	13	9	Cataloula.....	do.	0	11	2
Cheese, Dutch and English.....	do.	0	13	1	Sheetings.....	piece	0	18	7
— American.....	do.	0	12	3	Sailina.....	do.	1	7	1
Cordage, tarred.....	do.	1	8	6	Chairs, Windsor.....	dozen	1	2	4
Flour, foreign.....	barrel	2	0	5	Boards.....	1000 feet	1	2	4
Fish, cod and scale.....	100 lbs.	0	3	1	Hoops.....	1000	0	1	0
— herrings.....	do.	0	6	4	Box of Hooks.....	each	0	1	0
— mackerel.....	do.	0	5	0	Hoghead ditto.....	do.	0	1	1
Hams.....	do.	0	14	0	Coals.....	ton	1	0	2
Lard.....	do.	0	18	9	Powder.....	100 lbs.	2	10	4
Nails.....	do.	0	7	10	Earthenware.....	crate	0	8	5
Oil, whale.....	gallon	0	0	7	Axes.....	dozen	0	10	6
— linned.....	do.	0	0	7	Hoes.....	do.	0	5	1
Onions, ropes.....	do.	0	4	6	Table knives and forks.....	do.	0	3	5
Potatoes.....	100 lbs.	0	1	9	Iron wrought in bars.....	100 lbs.	0	2	6
Pork.....	do.	0	19	7	Sheet copper.....	do.	1	14	11
Rice.....	100 lbs.	0	8	5	Tumblers, all sizes.....	do.	0	1	2
Coffee.....	do.	0	14	0	Wine glasses, ditto.....	dozen	0	1	2
Soap.....	do.	0	2	3	Cigars.....	1000	0	2	6
Sugar.....	do.	0	1	1	Rum.....	do.	0	2	0
Molasses.....	cask	0	3	0	Tobacco.....	100 lbs.	0	5	1
Castic.....	ton	0	1	1	Hides.....	each	0	0	5
Lignum vitæ.....	do.	0	3	0					
Tobacco.....	100 lbs.	0	6	9					

The tonnage duty on Spanish vessels is 5 rials, or 2s. 6d. sterling per register ton. On foreign vessels, 12 rials, or 6s. sterling.

On vessels arriving in distress or in ballast, or departing empty, no duty is levied.

Beside the tonnage duty, every foreign square-rigged vessel entering with cargo and loading here, incurs about 17l. sterling expenses, with 5½ dollars or 17.2s. sterling for each day occupied in discharging. Foreign fore and aft vessels, pay about 3l. sterling less port charges. Spanish vessels incur nearly the same amount of charges.

Every vessel is required to bring a bill of health, certified by the British consul at the port of her departure, or at that nearest to the same, and want of attention to this rule subjects the vessel to quarantine.

The ton is composed of 20 quintals.

The gallon in use here is equal to that of the English old measure.

The dollar is worth about 4s. sterling: the foregoing calculations are at that rate.

The Sevillian piseta, worth one-fifth part of a milled dollar, is the coin chiefly in circulation in this part of the island; it was permitted to be imported up to the year 1831, at the rate of four pisetas to the dollar, and consequently has driven almost every other coin beyond its aliquot parts out of circulation. The Spanish government, however, at length aware that smuggling transactions in these pisetas were carried on to a great extent, have lately issued an order reducing them to their proper value, and paying the holders the difference of 20 per cent in coupons to be redeemed hereafter at the will of the authorities.

TONNAGE DUTIES AND PORT CHARGES.

Tonnage duty on Spanish vessels 62½ cents; and on foreign vessels 8 dls. 50 cts. per ton.

In the port of Havanna an additional duty is exacted of 21½ cents per ton on all vessels, national or foreign, for the support of the dredging machine (pontoon).

The wharf dues in Havanna are on Spanish vessels, 75 cents per day; other nations 1 dlr. 50 cts. per day for each 100 tons of their register measurement.

Lighthouse dues, officers' fees, &c., are not estimated, there being no official information in the department with regard to them, except for the port of Baracoa. The port charges differ in the various ports; those of Baracoa are:—tonnage duty, 1 dlr. 50 cts. per ton; anchorage, 12 dls.; free pass at the fort, 3 dls.; health officer's fee for boarding vessels, 8 dls.; custom-house interpreter, 5 dls.; officer's fee to remain on board to seal and unseal while discharging, 5 dls.; inspecting vessel's register, 8 dls.; clearance 3 dollars.

The collection of the duties is made in a very simple manner. The island of Cuba is divided into customs' intendancies, of which Havanna is the principal.

The intendency is organised into seven branches; viz., the intendant, the superior council of the hacienda, the tribunal of accounts, the accountant-general, the treasurer-general, the administration of the customs, and the administration of the internal revenue. The administration of the customs is comprised of the administrator or collector, the accountant, and the treasurer.

When a vessel arrives at the Havana, she is first boarded by the health officer; after whom comes the revenue officer, and the smuggling preventive service.

A copy of the custom-house regulations, in Spanish, French, and English, is handed to the captain, and a manifest required of him of all the particulars of his vessel and cargo. Every article on board the vessel omitted in the manifest, is subject to confiscation.

Within forty-eight hours after the entry of the vessel, every consignee must deliver a detailed statement of the articles coming to him, with their quantities, weights, and measures, all reduced to the legal standard.

All the documents and papers relating to a vessel are stitched together in a book, with the signatures and seals of all the government officers through whose hands the several documents pass. A copy of this book is made for the use of the inspectors and appraisers; the latter function being restrained within very narrow limits, by a printed tariff of all articles of import, with a valuation to each, which valuation in a great degree defines the duties of their *ad valorem* character. As fast as the inspection and appraisement takes place, the consignee is permitted to remove the goods, by procuring the signature of some responsible person to the words inscribed in the book, "I make myself answerable for the duties." The inspection and appraisement being concluded, the book is returned to the accountant's office where the liquidation of the duties is forthwith made.

The payment is then proceeded with. These payments are mostly cash; that is to say, on some articles, whatever may be the amount, cash is required; upon other articles the duties are cash under 1000 dollars. If the amount is greater, a credit of one-fourth is given for sixty days, and one-fourth payable at the end of each succeeding month—making five months' credit in all. The security for this credit consists simply in the promissory note of the consignee, without endorsement, with the power, in case of a failure, to convert every other note of the same individual into a cash debt; the individual to be for ever after incapacitated to enter goods except for cash.

This system has been in force many years, and under it no loss whatever has been sustained by the government.

Formerly the same credits required the endorsement of a holder of real estate, but this was abandoned on account of its insecurity.

The exports of the island produce are generally for account of speculations, sometimes for account of European refiners, and rarely for account of the planters. The chief speculators are the United States and European merchants. Shipowners, and merchants in Cuba, often take interests in cargoes, and some are shipped on account of speculators at Havana. The produce being always purchased for cash, it is sometimes done with the nett proceeds of imports. Sometimes specie is imported for the purpose; but a large proportion is paid for by bills of exchange. Drawers of bills, of good character, can always sell them to any amount. When abroad, bills are not in demand; returns for imports are made in produce for account of their owners, instead of being made in bills drawn against the same produce for account of some speculator.

Money accounts are kept in pesos, reals, and maravedis. The peso, or dollar, is equal to 8 reals plate, or 20 reals vellon. The real plate is equal to 34 maravedis. By the act of Congress of 1799, the real of plate is estimated at 10 cents, and the real vellon at 5 cents, and they are so calculated at the custom-houses. There are, also, as in other parts of the Spanish dominions, halves, quarters, eighths, and sixteenths of the dollar.

The gold coins are the doubloon, and its subdivisions. The doubloon is equal to 8 escudos d'oro, or gold crowns, and is legally worth 10 dollars, but the price varies, according to weight, and sometimes to demand.

*Weights and Measures.*—The pound is equal to about 1 lb. 4 drs. airoirdupois; making 100 lbs. or libras, equal to 101 lbs. 7 oz. airoirdupois.

The subdivisions are:—36 grains = 1 adarme; 2 adarmes = 1 drachma; 8 drachmas = 1 onza; 16 onzas = 1 libra; 25 libras = 1 arroba; 4 arrobas = 1 quintal.

The vara is equal to 33,384 inches, or 108 varas = 100 yards. The fanega is equal

1826  
1827  
1828  
1829  
1830  
1831  
1832  
1833  
1834  
1835  
1836  
1837  
1838  
1839  
1840  
1842

YEARS.  
1836  
1837  
1838  
1839  
1840  
1841  
1842

to 3 bushels nearly, or 200 lbs. Spanish. The arroba of liquid measure is equal to 4245 gallons.

IMPORTS and Exports of the Precious Metals to and from Cuba.

M E T A L.	1839	1840	1841	1842
	dollars.	dollars.	dollars.	dollars.
<b>IMPORTS.</b>				
Coined gold.....	1,497,408	908,108	895,780	792,124
„ silver.....	709,770	484,118	183,859	366,646
Total.....	2,207,178	1,392,226	781,639	1,158,770
<b>EXPORTS.</b>				
Coined gold.....	850,858	526,322	826,842	154,085
„ silver.....	874,945	526,778	765,829	1,136,005
Total.....	1,725,803	1,053,100	1,092,671	1,290,660
Excess of imports.....	481,375	209,126	311,032	131,891
Exports of specie to the United States.....	.....	.....	.....	dollars. 51,357
Imports „ from „.....	.....	.....	.....	177,120
Excess of imports.....	.....	.....	.....	125,763

STATISTICS of the Comparative and Aggregate Amount of the Commerce of the Island of Cuba with all Nations.

Y E A R S.	I M P O R T S.						E X P O R T S.						
	National commerce.	In national vessels.	United States.	England.	Spanish American ports.	France.	National commerce.	In national vessels.	United States.	England.	Spanish American ports.	France.	
1826.....	2,858,793	314,683	5,032,808	1,323,627	.....	.....	dollars. 1,406,451	1,992,689	185,878	3,894,597	1,383,374	.....	1,162,218
1827.....	2,541,322	340,728	7,102,095	1,618,371	.....	.....	1,472,204	2,243,250	184,059	4,107,849	1,603,073	.....	1,048,618
1828.....	4,223,032	431,333	6,599,096	1,770,085	.....	.....	1,035,855	1,556,224	711,473	3,176,964	1,011,820	.....	754,812
1829.....	4,991,043	844,826	6,734,765	1,837,775	.....	.....	1,254,947	2,292,580	562,653	3,191,335	1,720,404	.....	907,808
1830.....	4,739,770	1,051,538	4,791,544	1,745,398	.....	.....	721,648	3,740,747	543,267	4,266,782	1,267,394	.....	737,736
1831.....	4,121,829	1,925,890	4,090,308	1,405,983	.....	.....	669,694	2,193,761	727,338	3,921,592	1,567,720	.....	441,058
1832.....	3,576,707	1,178,696	3,542,936	1,257,064	.....	.....	805,924	2,175,537	953,404	3,108,466	2,101,686	.....	360,099
1833.....	3,189,781	1,777,580	4,461,472	1,625,173	1,371,36	.....	927,491	1,854,714	1,274,040	4,386,885	2,101,841	.....	19,678
1834.....	3,412,487	1,570,313	3,080,101	1,676,018	1,747,524	.....	906,414	2,974,502	1,401,568	3,824,724	2,080,387	.....	16,214
1835.....	3,508,319	3,200,053	5,400,919	1,684,405	2,084,552	.....	901,140	1,801,092	1,114,609	4,365,569	1,754,676	.....	10,275
1836.....	4,470,725	3,680,070	6,552,281	1,822,429	1,379,598	.....	817,435	2,348,463	917,733	5,013,924	1,700,116	.....	36,188
1837.....	4,059,153	3,966,071	6,548,057	1,373,964	1,099,367	.....	801,200	2,019,474	1,332,840	5,574,691	3,083,328	.....	70,985
1838.....	4,460,987	6,163,152	6,202,002	4,339,300	1,713,650	.....	816,954	2,692,159	1,894,282	5,792,623	2,950,466	.....	248,323
1839.....	5,320,515	1,098,704	6,133,794	1,770,499	1,407,125	.....	714,664	2,719,792	1,061,785	5,528,045	3,141,098	.....	30,562
1840.....	5,285,261	6,694,718	5,654,135	1,437,109	915,511	.....	618,461	3,473,630	2,044,441	6,660,739	6,749,438	.....	37,219
1842.....	6,537,351	.....	6,200,221	3,110,698	2,487,894	.....	1,476,732	3,729,970	.....	5,282,574	9,259,606	.....	301,562

Y E A R S.	I M P O R T S.					E X P O R T S.				
	Hanse Towns and the Pays Bas.	Ports of the Baltic.	Italy and Portugal.	Warehouse.	TOTAL.	Hanse Towns and the Pays Bas.	Ports of the Baltic.	Italy and Portugal.	Warehouse.	TOTAL.
1826.....	dollars. 1,631,125	dollars. 16,849	dollars. 218,794	dollars. 1,759,621	dollars. 14,925,734	dollars. 2,998,154	dollars. 487,223	dollars. 300,761	dollars. 1,312,839	dollars. 13,809,838
1827.....	1,640,011	192,826	309,047	2,066,616	17,352,854	2,651,083	487,283	430,902	1,483,866	14,286,192
1828.....	2,082,866	176,927	292,584	2,033,507	19,534,922	2,809,229	783,521	327,299	1,473,021	15,113,662
1829.....	2,346,875	87,886	115,393	2,521,442	18,695,836	2,406,813	904,920	303,510	1,633,247	13,952,405
1830.....	1,701,358	81,058	102,116	1,884,532	16,171,562	2,348,290	1,035,268	331,137	1,521,444	13,807,969
1831.....	1,808,899	20,632	70,582	895,061	15,438,911	2,188,290	754,839	398,574	868,813	14,487,035
1832.....	1,918,197	33,843	87,884	796,511	15,198,465	2,560,813	1,135,295	443,466	890,644	12,918,711
1833.....	1,145,967	96,931	96,754	828,198	18,511,132	1,771,381	1,137,774	358,574	737,069	13,596,017
1834.....	885,263	19,215	151,151	1,107,245	22,531,969	1,934,935	644,018	280,511	868,813	15,896,100
1835.....	610,211	55,687	145,433	1,134,407	18,563,300	2,282,782	1,081,284	101,443	954,615	14,487,035
1836.....	766,559	59,068	92,628	1,009,771	20,722,172	2,076,001	994,771	158,926	1,179,852	14,050,246
1837.....	568,048	28,341	95,540	2,639,521	22,910,357	2,713,386	1,029,370	264,730	1,324,940	15,398,245
1838.....	911,498	79,193	64,593	2,873,545	24,729,878	2,698,163	644,018	323,106	1,875,918	20,346,407
1839.....	352,078	124,405	36,069	2,087,911	25,217,796	2,054,088	266,401	414,905	1,671,887	20,471,102
1840.....	1,010,291	47,914	29,492	3,337,172	24,700,189	2,835,620	924,398	319,941	2,987,745	21,681,848
1842.....	3,402,395	184,334	191,464	2,021,304	24,637,327	3,368,517	770,167	326,532	1,807,336	26,694,701

IMPORTS and Exports of Cuba, for 1842, distinguishing the Flag.

COUNTRIES.	IMPORTS.		EXPORTS.	
	Spanish Vessels.	Foreign Vessels.	Spanish Ships.	Foreign Ships.
	dollars.	dollars.	dollars.	dollars.
Spain .....	5,568,035	49,316	8,739,970	
United States .....	474,262	5,725,059	243,683	5,038,551
France .....	989,531	486,821	515,678	1,102,034
England .....	2,000,412	1,110,480	697,502	8,562,108
Holland .....	199,194	195,827	18,330	434,801
Belgium .....	372,080	0,702	64,497	307,559
Germany .....	2,332,113	363,417	430,281	2,333,302
Italy .....	138,381	37,312	73,816	235,928
Portugal .....	160	15,611	10,999	3,907
Denmark .....	90,518	61,108	7,253	52,401
Spanish America .....	1,342,190	1,145,743	280,796	20,776
Brazil .....	....	37,638	....	....
Russia .....	....	....	....	710,411
Warehouse .....	2,021,394	....	....	1,807,536
	15,393,430	9,230,089	6,072,813	20,611,730

IMPORTS into the Island of Cuba, in 1839, 1840, 1841, and 1842.

ARTICLES.	1839	1840	1841	1842
LIQUORS.				
	dollars.	dollars.	dollars.	dollars.
Sweet oil .....	372,403	298,060	306,792	266,777
Rum (aguardiente) .....	170,902	161,322	250,508	250,600
Malt liquors .....	171,727	180,760	222,017	102,478
Gin .....	75,170	106,999	100,092	198,403
Claret .....	30,791	35,762	37,408	22,755
Vinegar .....	11,123	8,812	12,890	11,298
Wine, white .....	87,132	101,722	155,713	135,721
Wine, red .....	1,382,240	1,103,971	1,329,764	1,203,713
Other liquors .....	80,365	82,050	45,036	42,144
Total liquors .....	2,390,558	1,909,958	2,429,910	2,302,701
PROVISIONS.				
Pork .....	40,571	55,206	62,275	38,944
Beef .....	46,417	40,344	50,170	34,814
— smoked .....	2,560	4,239	0,187	12,712
— jerked .....	1,653,433	1,582,278	1,868,823	1,805,610
Sausages .....	30,620	30,354	30,833	40,867
Bacon .....	28,013	36,569	28,785	37,048
Ham .....	81,728	81,174	130,300	132,718
Total provisions .....	1,885,402	1,830,254	2,180,373	2,003,711
SPICES.				
Saffron .....	34,896	48,186	18,323	19,697
Cinnamon .....	47,376	13,984	12,180	8,867
Cloves .....	4,241	6,921	3,406	1,852
Pimento .....	5,389	1,707	5,386	3,013
Pepper .....	8,422	23,857	11,250	2,968
Other Spices .....	18,900	19,677	9,429	8,977
Total spices .....	119,224	114,332	60,274	45,384
FRUITS.				
Olivea .....	31,033	33,700	33,442	39,295
Almonds .....	53,284	51,730	43,340	61,096
Pilberis .....	9,312	4,908	11,194	14,375
Praunes .....	9,867	6,186	3,512	5,482
Figs .....	14,232	16,781	9,384	12,571
Raisins .....	51,382	51,406	66,338	78,421
Other fruits .....	67,124	64,560	60,153	51,057
Total fruits .....	226,234	229,306	227,569	263,787
BREADSTUFFS.				
Rice .....	838,914	1,037,773	1,030,784	971,484
Cocoa .....	40,463	174,428	30,683	37,239
Beans .....	38,877	20,622	37,805	31,751
— Spanish .....	79,332	62,522	60,512	83,353
Wheat flour .....	2,416,611	2,425,162	2,843,193	2,338,896
Indian meal .....	810	2,452	6,927	1,017
Indian corn .....	1,457	4,662	3,592	10,684
Other breadstuffs .....	28,386	23,947	8,972	21,959
Total breadstuffs .....	3,444,850	3,751,568	4,012,498	3,506,383

(continued.)



STATISTICS OF CUBA.

1225

ARTICLES.	1889	1890	1891	1892
<b>LIENS.</b>				
Drills	dollars. 281,933	dollars. 266,735	dollars. 156,638	dollars. 267,224
Cambrics	22,830	16,160	10,252	23,150
Stockings	3,118	6,166	3,835	3,146
Lace	23,653	16,139	1,370	290
Holland	324,317	276,362	300,334	353,672
Irish	24,102	21,871	26,614	40,612
Caleta	371,741	103,768	29,265	97,116
Crest	171,494	185,002	233,614	416,509
Pistillas	466,620	313,792	55,224	182,530
Laws	453,432	612,931	613,807	220,500
Estopillas	37,273	32,467	69,881	690,812
Other liens	113,857	127,354	33,830	36,845
	307,778	426,177	306,553	148,760
<b>Total liens</b>	<b>2,634,286</b>	<b>2,445,235</b>	<b>1,943,860</b>	<b>3,043,220</b>
<b>SHOES AND LEATHER.</b>				
Boots	11,608	7,450	3,199	1,470
Tanned skins	173,861	137,440	....	134,840
Saddles	49,013	67,642	38,000	53,290
Leather	57,141	30,206	57,874	31,888
Shoes	289,100	127,363	132,545	131,349
Other patry	70,803	125,293	153,009	33,072
<b>Total</b>	<b>631,230</b>	<b>524,034</b>	<b>384,687</b>	<b>383,804</b>
<b>LUMBER.</b>				
Hoops	87,446	97,616	105,841	68,185
Hogheads	278,864	223,120	525,857	700,551
Boards	141,134	96,078	1,807	2,127
Shingles	658,989	733,467	720,692	513,047
Other lumber	9,174	5,961	7,542	6,134
	126,177	204,801	17,649	27,259
<b>Total lumber</b>	<b>1,292,777</b>	<b>1,331,033</b>	<b>1,579,158</b>	<b>1,310,343</b>
<b>OILS.</b>				
Whale	102,711	136,194	140,816	132,068
Lard	630,245	507,124	748,768	723,245
Butter	33,861	47,149	77,811	80,635
Cheese	67,328	94,410	132,147	136,182
Tallow	26,609	95,116	62,186	56,020
Sperm candles	132,937	160,907	233,648	161,425
Other oils	42,037	64,841	38,100	102,021
	....	....	42,458	53,765
<b>Total oils</b>	<b>1,015,728</b>	<b>1,102,741</b>	<b>1,443,160</b>	<b>1,449,750</b>
<b>FISH.</b>				
Herring	17,333	26,149	9,754	19,066
Atun	2,659	1,228	1,417	5,948
Mackarel	318,016	365,408	332,934	330,478
Salt fish	16,981	7,177	565	12,683
Sardines	16,783	15,066	39,012	33,859
Salmon	26,045	29,679	41,704	45,878
	894	832	2,710	3,129
<b>Total fish</b>	<b>398,711</b>	<b>439,739</b>	<b>431,096</b>	<b>448,475</b>
<b>MISCELLANEOUS.</b>				
Onions	28,638	38,261	30,838	41,004
Vernicell	114,210	117,129	76,511	137,763
Crackers	28,109	25,768	18,840	9,729
Potatoes	67,366	77,759	93,662	127,619
Tens	4,434	4,078	2,210	12,910
Vegetables and pickles	49,425	33,723	53,728	47,267
<b>Total</b>	<b>292,276</b>	<b>296,727</b>	<b>290,789</b>	<b>346,394</b>
<b>WOOLLENS.</b>				
Bombazines	3,331	2,843	1,028	2,121
Baize	52,147	67,667	30,997	49,389
Calimere	3,687	2,609	2,207	8,312
Cloth	71,896	88,061	52,580	81,772
Froxadus	66,157	70,438	43,918	51,636
Other woollens	83,605	105,224	64,560	83,195
<b>Total woollens</b>	<b>281,005</b>	<b>357,842</b>	<b>195,246</b>	<b>275,936</b>
<b>MISCELLANEOUS.</b>				
Almond oil	26,930	9,717	....	86,457
Linseed	24,647	20,899	....	12,468
Tar	9,413	9,717	9,432	8,148
Horses and mules	17,000	20,899	13,935	19,641
Livs stock	184	429	....	3,094
Indigo	216,190	280,853	....	200
Coal	14,615	91,768	47,659	107,017

ARTICLES.	1839	1840.	1841	1842
	dollars.	dollars.	dollars.	dollars.
Glass.....	213,303	145,746	115,508	156,738
Ironware.....	911,127	698,682	737,135	672,928
Cups.....	5,410	6,481	2,130	3,409
Cochineal.....	107,338	63,980	146,960	140,648
Ice.....	66,160	60,773	17,467	10,405
Twine.....	12,736	35,099	258,604	329,549
Rosin.....	496,399	489,450	30,474	30,131
Rigging.....	32,354	62,682	66,729	62,402
Bricks.....	43,974	66,729	38,674	78,588
Books.....	79,013	67,919	75,681	91,845
Marbleware.....	30,209	12,313	17,923	81,442
Earthenware.....	137,276	146,139	168,515	90,933
Machinery.....	31,707	36,180	.....	137,755
Medicine.....	168,470	101,837	122,958	391,735
Hardware.....	546,021	711,883	174,160	103,222
Furniture.....	66,704	68,102	76,397	118,301
White paper.....	196,176	116,083	91,391	110,000
Wrapping paper.....	60,770	.....	.....	30,107
Paper hangings.....	6,982	3,509	80,091	74,284
Perfumery.....	63,488	67,651	95,158	38,086
Paint.....	69,777	46,405	68,330	24,133
Powder.....	35,349	37,811	18,841	70,028
Jewellery.....	43,415	81,132	63,253	34,676
Clothing.....	53,869	.....	38,499	79,161
Bagging.....	63,579	116,310	100,781	150,371
Salt.....	109,813	15,612	236,145	18,150
Leeches.....	12,880	15,730	.....	87,166
Ropes.....	67,919	133,508	67,992	128,957
Hats.....	74,770	96,621	48,207	.....
Tobacco leaf.....	18,621	18,636	.....	26,590
— stems.....	12,853	38,211	21,450	1,077
Snuff.....	17,115	1,481	1,776	.....
Chairs.....	59,470	49,215	4,955	5,697
Sarsaparilla.....	18,321	25,063	3,517	3,235
Yucca.....	10,157	3,641	190,112	310,216
Other articles.....	334	89,850	.....	.....
<b>Total miscellaneous.</b>	<b>4,106,300</b>	<b>4,191,105</b>	<b>3,183,025</b>	<b>3,834,988</b>
<b>COTTON MANUFACTURES.</b>				
Cotton wool.....	392,926	2,054,086	.....	2,322
Cogwheels.....	4,386	661	6,191	77,396
Drills.....	139,866	167,065	181,678	134,696
Listados.....	382,287	122,556	124,246	506
Nankeen.....	10,418	11,330	1,687	47,486
Blaukets.....	62,139	24,923	33,390	150,225
Stockings.....	197,314	133,318	142,252	383,226
Muslins.....	369,478	294,796	36,481	121,607
Cambries.....	169,972	116,774	3,420	54,723
Dresses.....	32,246	13,931	18,980	138,484
Handkerchiefs.....	334,436	243,137	182,652	265,068
Calicoes.....	485,267	276,412	469,981	369,571
Other articles.....	523,088	749,729	377,648	.....
<b>Total cotton manufactures.</b>	<b>2,086,707</b>	<b>4,132,722</b>	<b>1,875,065</b>	<b>1,740,312</b>
<b>SILKS.</b>				
Ribbons.....	85,737	102,549	85,747	75,806
Shawls.....	49,784	29,981	9,738	62,409
Shik out.....	26,281	20,722	11,545	8,140
Manillas.....	4,948	7,983	8,959	9,809
Stockings.....	33,730	19,457	35,146	30,827
Handkerchiefs.....	195,883	80,041	45,254	47,667
Umbrellas.....	20,373	18,316	14,324	8,834
Net goods.....	8,309	1,419	45,862	63,551
Satins.....	33,895	37,380	4,851	7,086
Serge.....	16,016	3,723	.....	11,116
Sewing silk.....	33,771	29,731	.....	22,870
Tafeta.....	12,182	9,721	4,350	1,002
Dresses.....	400	951	68,330	41,647
Other silks.....	54,663	71,377	.....	.....
<b>Total silks.....</b>	<b>484,062</b>	<b>432,551</b>	<b>301,392</b>	<b>336,064</b>
<b>METALS.</b>				
Quicksilver.....	23,638	126,375	.....	147,175
Nails.....	142,586	57,390	177,558	94,058
Copper.....	127,269	37,390	46,130	92,729
Iron.....	261,855	118,782	119,397	792,124
Gold.....	1,497,408	908,108	895,780	359,993
— silver.....	799,770	454,118	185,859	2,146
Lead.....	43,971	30,639	48,271	9,165
Other metals.....	.....	5,040	.....	.....
<b>Total metals.....</b>	<b>2,806,697</b>	<b>1,701,852</b>	<b>1,173,993</b>	<b>1,497,392</b>
<b>Total importations.....</b>	<b>25,236,139</b>	<b>24,790,939</b>	<b>21,915,247</b>	<b>23,848,324</b>
<b>In warehouse.....</b>	<b>.....</b>	<b>.....</b>	<b>3,559,495</b>	<b>2,921,324</b>

The  
Cuba, n  
other for  
DISP  
C  
E  
B  
M  
T  
T  
W  
W  
St  
M  
El  
Se  
Cl  
St  
L  
M  
C  
Cu  
Bill  
8  
Coo  
Jou  
n  
Am  
Lig  
Trip  
To v  
During  
is required t  
vessel pays  
is discharged  
500 arabas,  
ber pays 5 d  
Salt cargoes

The regulations in regard to, and the expense of, the entry of goods in the island of Cuba, may best be understood from the actual disbursements on account of a British or other foreign vessel, as follows :

DISBURSEMENTS BY A FOREIGN SHIP-MASTER AT THE PORT OF HAVANA.

	dollars.	dollars.
Custom-house entry and stamp . . . . .	3 25	
Harbour-master's fees, in and out . . . . .	6 00	
Board of health . . . . .	2 00	
Marine interpreter . . . . .	2 00	
Translating manifest . . . . .	10 00	
	<hr/>	23 25
Tonnage duty on 160 4-95 tons, at 1 dollar 50 cents per ton, and 1 per cent "balanza" duty on amount of said tonnage . . . . .	393 94	
Wharfage from 10th to 23rd instant, inclusive, fourteen days, at 1 dollar 25 cents per day on each hundred tons, 260 tons . . . . .	45 00	
Stage hire fourteen days, at 75 cents per day, and 3 rials for carrying the same . . . . .	10 88	
Mud-machine, 1 1/2 rials per ton, and 1 per cent "balanza" . . . . .	57 44	
	<hr/>	507 26
Custom-house clearance, and bills of discharge :—		
Eleven days' discharge, at 5 dollars 50 cents per day . . . . .	60 50	
Two visits, in and out . . . . .	11 00	
Seven sheets of extracts, each 1 dollar . . . . .	7 00	
Clearance . . . . .	8 00	
Stamp paper for clearance . . . . .	8 25	
	<hr/>	94 75
Light money . . . . .	4 00	
Moro pass, governor's fee, and clearing officer . . . . .	4 00	
Certificates of duties being paid . . . . .	4 25	
Custom-house broker . . . . .	3 00	
	<hr/>	15 25
The following are not government charges, but in continuation, &c. :—		
Bill of health, 7 dollars ; Russian consul's certificate, 8 dollars 50 cents ; Danish consul's certificate, 5 dlrs. . . . .	20 50	
	<hr/>	20 50
Cooper's bill for repairing casks . . . . .	9 94	
Journymen for discharging cargo, twelve days, for six men, each 75 cents per day . . . . .	54 00	
American consul's bill . . . . .	10 25	
Lighterage on 1573 boxes sugar . . . . .	157 25	
Trip on board . . . . .	0 40	
	<hr/>	231 84
Total . . . . .		892 85

To which add commission, 2 1/2 per cent.

During the time a vessel is discharging, a government officer is stationed on board, and is required to report daily to an officer of the custom-house ; and for each report the vessel pays 5 dollars 50 cents. The charge is the same, whether one barrel or a thousand is discharged each day. A vessel loaded with jerked beef pays 5 dollars 50 cents for every 500 arrobas, or 12,500 lbs., without reference to the quantity discharged each day. Lumber pays 5 dollars 50 cents for every 20,000 feet. Cotton, the same for every 60 hales. Salt cargoes, 5 dollars 50 cents per day. Logwood a like sum for every 800 quintals.

and the same amount for every 25 tons. Three copies of the invoices of all cargoes are made out to the custom-house on Spanish stamped paper; and for each leaf is charged 1 dollar. It frequently happens that thirty to forty sheets, of not more than four to five lines each, are required from vessels from New York, Ha.ve, and Liverpool. These are some of the vexatious extortions which are allowed to interfere seriously with the interests of that magnificent island. The following is a statement of the ships that have arrived and sailed from each part of the island:—

SHIPS entered and sailed from the Island of Cuba.

PORTS.	Entered.		Sailed.	
	Spani.h.	Foreign.	Spani.h.	Foreign.
Havana.....	509	901	467	952
Cuba.....	130	284	128	273
Nuevitas.....	22	25	12	25
Matanzas.....	60	270	70	338
Trinidad.....	55	136	54	138
Baracoa.....	8	17	4	17
Gibara.....	40	10	39	11
Cienfuegos.....	7	86	6	98
Manzanillo.....	21	23	4	41
Santi-Espiritu.....	3	1	4	2
Santa Cruz.....	4	10	5	12
San Juan.....	5	4	3	3
Total, 1842....	884	1773	828	1900
.. 1841....	1635	1961	1036	2082
.. 1840....	958	2065	912	2160

TONNAGE entered, with Imports and Import Duties.

TONNAGE ENTERED.

PORTS.	1839	1840	1841	1842		
				Free.	Paying duty.	TOTAL.
Havana.....	237,801	253,430	252,251	16,013	230,010	216,023
Cuba.....	53,139	67,274	67,252	47,913	62,070	109,983
Nuevitas.....	5,177	66,061	4,063	200	3,868	4,368
Matanzas.....	67,244	71,071	77,573	3,558	50,101	62,859
Trinidad.....	28,905	31,138	24,123	0,797	21,017	31,410
Baracoa.....	1,710	1,693	2,426	....	2,224	2,224
Gibara.....	4,322	3,968	3,686	670	2,865	3,535
Cienfuegos.....	7,349	12,604	13,253	2,924	11,633	14,377
Manzanillo.....	8,359	7,945	8,903	1,644	6,611	8,435
Santi-Espiritu.....	1,705	450	378	147	256	405
Santa Cruz.....	1,705	2,142	2,635	....	912	913
San Juan.....	421	389	293	....	337	337
Total.....	417,077	520,229	467,840	83,066	401,527	445,095
1841.....	....	....	....	31,069	416,770	467,839

VALUE OF IMPORTS.

PORTS.	1839	1840	1841	1842
	dollars.	dollars.	dollars.	dollars.
Havana.....	18,436,888	17,713,310	18,581,877	18,801,013
Cuba.....	3,165,422	2,927,497	2,671,421	2,882,338
Nuevitas.....	152,647	172,283	186,828	171,383
Matanzas.....	1,868,819	1,863,624	1,953,311	1,801,559
Trinidad.....	1,012,267	990,012	942,661	828,185
Baracoa.....	36,407	55,376	81,832	87,499
Gibara.....	197,340	156,856	127,888	172,684
Cienfuegos.....	187,935	310,741	288,732	195,935
Manzanillo.....	155,142	132,321	153,072	117,630
Santi-Espiritu.....	21,677	17,860	25,869	14,806
Santa Cruz.....	69,497	83,025	54,732	44,899
San Juan.....	11,255	10,303	8,484	19,519
Total.....	25,315,796	24,505,188	25,121,407	24,627,430

Havana.  
Cuba...  
Nuevitas...  
Matanzas...  
Trinidad...  
Baracoa...  
Gibara...  
Cienfuegos...  
Manzanillo...  
Santi-Esp...  
Santa Cruz...  
San Juan...

The fol

COU

Spain...  
United St...  
France...  
England...  
Holland...  
Belgium...  
Germany...  
Warehou...  
Other plac

The  
manufactu...  
coming  
States ve...  
to Cuba...  
lar fact...  
United S...  
specie p...  
which h...  
to an ar...  
country

Mahogany  
Spirits from  
Cocoa...  
Cotton...  
Coffee...  
Sugar...  
Cedar...  
Wax...  
Copper ore...  
Indes...  
Sweetmeats...  
Fruits...  
Honey...  
Molasses...  
Horses and...  
Fattic...  
Cattle...  
Cigars...  
Tobacco...  
Other artic

Amount of Customs Import Duties, levied in Cuba.

PORTS.	1839	1840	1841	1842
Havana.....	dollars. 4,358,700	dollars. 4,150,343	dollars. 4,071,509	dollars. 4,449,215
Cuba.....	671,731	680,212	700,964	531,673
Nuevitas.....	50,297	52,579	45,425	65,116
Matanzas.....	539,758	590,674	595,558	525,352
Trinidad.....	217,790	244,750	262,310	215,145
Baracoa.....	11,770	11,802	22,663	18,741
Gibara.....	50,368	47,092	37,797	38,189
Cienfuegos.....	64,984	65,079	67,818	78,603
Manzanillo.....	62,076	57,403	67,412	46,044
Santi-Spíritus.....	10,316	7,012	10,291	7,158
Santa Cruz.....	30,183	38,404	30,675	21,517
San Juan.....	6,440	6,449	5,591	6,877
Total.....	6,113,503	5,951,798	5,943,813	6,005,627

The following is a Table of the Values, and the Countries from whence the leading Supplies of Manufactures were Imported in the Year 1842 :

COUNTRIES.	Cottons.	Woolens.	Linens.	Silks.	Leather	Lumber and Provisions.
Spain.....	dollars. 35,621	dollars. 1,452	dollars. 14,073	dollars. 67,442	dollars. 119,113	dollars. 2,870,287
United States.....	80,905	13,217	138,466	69,361	8,620	3,104,645
France.....	245,046	18,434	665,634	102,943	52,039	184,423
England.....	631,944	171,381	404,687	44,152	20	215,273
Holland.....	4,068	.....	1,789	.....	.....	142,550
Belgium.....	46,171	14,725	74,320	24,947	38,414	25,481
Germany.....	283,151	43,118	1,695,843	19,010	4,177	154,063
Warehouse.....	178,117	5,611	158,542	13,491	768	16,970
Other places.....	1,552	5,100	383	1,101	60,486	1,106,677
Total.....	1,505,615	273,138	3,233,537	342,447	283,659	7,819,839

The United States, it appears, supplies but a very small proportion even of those manufactures of which she has the best means of producing. Nearly all the manufactures coming from England are in Spanish bottoms, while American manufactures are in United States vessels. Spanish vessels can go to England, take in cotton goods, and carry them to Cuba, on better terms than American vessels can carry them direct. This is a singular fact, and is to be accounted for only on the ground that the paper currency of the United States carries the level of prices too high to admit of profitable shipment to the specie prices of Cuba. This view is confirmed by the fact that, during the six months which has elapsed of the year 1843, cottons have been exported from the United States to an amount far greater than ever before. A difference in the currencies of the two countries forms an insuperable bar to equality of intercourse.

VALUE of Exports from the Island of Cuba.

ARTICLES.	1839	1840	1841	1842
Mahogany.....	dollars. 103,272	dollars. 64,398	dollars. 66,261	dollars. 56,161
Spirits from the cane.....	174,005	211,051	226,050	204,550
Cocoa.....	1,024	.....	2,529	32
Cotton.....	310,418	133,885	132,871	75,834
Sugar.....	1,950,469	2,143,574	1,852,500	2,008,269
Cedar.....	8,250,387	11,264,367	11,613,798	11,447,009
Wax.....	31,065	25,501	21,671	40,101
Copper ore.....	147,686	115,311	367,131	390,828
Indes.....	2,418,450	3,706,551	5,055,490	4,981,405
Sweetmeats.....	15,054	6,591	22,033	21,320
Fruits.....	14,168	10,429	11,304	7,091
Honey.....	91,837	94,242	96,708	49,298
Molasses.....	51,744	55,918	68,862	71,325
Horses and mules.....	900,163	1,346,820	821,188	74,808
Fur.....	43,722	19,388	.....	1,205
Cattle.....	92,124	82,504	82,018	.....
Cigars.....	984	124	.....	.....
Tobacco.....	637,558	535,122	719,364	740,812
Other articles.....	1,973,690	1,393,680	1,577,743	1,401,700
Total products.....	79,371	87,970	51,215	200,289
Total products.....	16,626,620	21,300,704	22,283,317	23,100,707

oes are  
charged  
to five  
these are  
interests  
arrived

TOTAL.  
216,023  
109,283  
4,569  
62,859  
31,410  
4,224  
3,535  
14,577  
8,435  
400  
913  
337

485,095  
467,839

1842  
dollars,  
4,801,913  
2,382,238  
171,383  
87,490  
172,084  
195,935  
117,030  
14,504  
41,889  
19,519  
1,637,430

M E T A L S, &c.	1839	1840	1841	1842
	dollars.	dollars.	dollars.	dollars.
Quicksilver.....	9,000	7,401		
Indigo.....	210,344	186,081		
Cochineal.....	254,300	33,955		
Coined gold.....	850,858	526,522	326,842	154,055
silver.....	874,945	526,778	705,839	1,135,625
Other metals.....	....	....	39,996	45,963
<b>Total.....</b>	<b>2,200,347</b>	<b>1,280,577</b>	<b>1,132,687</b>	<b>1,337,753</b>

FOREIGN Goods.

A R T I C L E S.	1839	1840	1841	1842
	dollars.	dollars.	dollars.	dollars.
Cotton wool.....	513,772	1,342,192		
manufactures.....	845,259	559,051	24,466	6,923
Liquors.....	135,252	95,105	153,347	
Glass.....	16,769	5,075	6,372	
Fruits and grains.....	108,985	171,478	37,525	
Hardware.....	87,523	154,901	7,528	1,426
Woollens.....	30,199	10,135	5,688	
Linens.....	339,616	164,504	67,418	8,921
Fustic.....	96,537	76,895		
Peltry.....	25,714	17,775	3,507	
Silk.....	104,585	74,319	45,203	4,019
Tobacco.....	26,898	29,392		
Sarsaparilla.....	12,898	19,270	....	993
Other articles.....	318,828	159,567	159,452	116,367
<b>Total foreign goods.....</b>	<b>2,054,765</b>	<b>3,360,589</b>	<b>510,306</b>	<b>138,349</b>
<b>Grand Total exports.....</b>	<b>21,481,732</b>	<b>25,950,870</b>	<b>23,924,307</b>	<b>24,876,619</b>
Exports from warehouse.....	....	....	....	1,807,338

TONNAGE Cleared, with Exports and Export Duties.

TONNAGE Cleared.

P O R T S.	1839	1840	1841	1842
	tons.	tons.	tons.	tons.
Havana.....	235,703	223,167	253,265	233,446
Cuba.....	54,066	68,121	64,416	90,238
Nuevitas.....	4,923	5,370	3,928	4,955
Matanzas.....	80,320	98,100	57,349	80,750
Trinidad.....	28,238	30,547	30,880	31,424
Baracoa.....	1,693	1,111	2,221	1,880
Gibara.....	4,404	3,894	2,880	3,468
Cienfuegos.....	7,778	12,563	14,973	15,116
Manzanillo.....	10,515	9,412	8,806	9,129
Santi-Espiritu.....	954	1,395	299	529
Santa Cruz.....	2,913	1,176	617	943
San Juan.....	337	267	192	228
<b>Total Tonnage.....</b>	<b>431,900</b>	<b>455,113</b>	<b>480,027</b>	<b>472,106</b>

EXPORT Duties levied at the several Ports.

P O R T S.	1839	1840	1841	1842
	dollars.	dollars.	dollars.	dollars.
Havana.....	694,337	770,359	792,058	710,613
Cuba.....	130,271	141,042	117,118	153,066
Nuevitas.....	5,602	7,740	6,510	9,567
Matanzas.....	274,537	370,330	346,522	328,078
Trinidad.....	73,369	78,761	89,249	91,152
Baracoa.....	867	1,759	4,567	2,532
Gibara.....	17,429	12,079	10,390	10,989
Cienfuegos.....	30,201	31,307	28,609	35,478
Manzanillo.....	14,513	11,251	10,020	12,981
Santi-Espiritu.....	1,722	2,090	911	2,140
Santa Cruz.....	6,400	7,880	5,446	4,981
San Juan.....	230	551	230	1,203
<b>Total.....</b>	<b>1,249,504</b>	<b>1,435,095</b>	<b>1,322,042</b>	<b>1,371,710</b>

Havana .  
Cuba.....  
Nuevitas.....  
Matanzas.....  
Trinidad.....  
Baracoa.....  
Gibara.....  
Cienfuegos.....  
Manzanillo.....  
Santi-Esp.....  
Santa Cruz.....  
San Juan.....

Havana.....  
Matanzas.....  
Trinidad.....  
St. Jago.....

WHERE

England.....  
Cores and.....  
Rueda.....  
Sweden and.....  
Hamburg.....  
Bremen.....  
Holland.....  
Belgium.....  
Havre and.....  
Marseilles.....  
Spain.....  
Italy.....  
New York.....  
Boston.....  
Charleston.....  
New Orleans.....  
Mobile.....  
Other ports.....  
State.....  
Various.....

Total Nu

The si  
been refi  
continenta  
British sh



VALUE of Exports from the several Ports.

P O R T S.	1839	1840	1841	1842
	dollars.	dollars.	dollars.	dollars.
Havana .....	12,206,737	14,172,573	14,203,292	13,118,585
Cuba.....	4,140,866	5,211,057	5,933,631	6,784,705
Nuevitas.....	82,727	181,750	71,505	205,116
Matanzas.....	3,335,284	4,333,744	4,374,780	4,365,926
Trinidad.....	913,417	1,046,181	1,157,871	1,122,501
Baracoa.....	21,456	43,075	85,918	85,333
Gibara.....	240,355	217,522	161,522	248,763
Cienfuegos.....	280,609	506,260	506,379	509,800
Manzanillo.....	192,232	151,866	137,464	170,984
Santi-Spiritus.....	10,681	10,910	14,261	23,488
Santa Cruz.....	47,822	49,584	63,260	34,322
San Juan.....	662	8,220	4,878	8,208
Total.....	21,481,848	25,941,773	26,714,614	20,084,607

EXPORTS of Sugar and Coffee from Cuba, during the Years 1840 and 1841.

P O R T S.	1840		1841	
	Sugar.	Coffee.	Sugar.	Coffee.
	boxes.	arrobas.	boxes.	arrobas.
Havana.....	446,950	1,278,413	440,134	730,158
Matanzas.....	265,984	320,125	272,768	1,111,008
Trinidad.....	39,773	16,820	70,999	9,722
St. Jago.....	32,175	572,312	28,218	400,132
Total.....	804,490	2,187,671	812,129	1,260,920

EXPORTS of Sugar and Coffee from Havana and Matanzas in 1841 and 1842.

WHERE SENT TO.	SUGAR IN BOXES.				ARRORAS OF COFFEE.			
	From Havana.		From Matanzas.		From Havana.		From Matanzas.	
	1841	1842	1841	1842	1841	1842	1841	1842
	England.....	17,343	15,785	2,974	1,535	13,031	80,074	120
Cowes and a market.....	60,332	109,888	31,621	67,079	16,516	2,041		
Russia.....	52,585	24,403	57,132	39,235				1,651
Sweden and Denmark.....	5,620	1,205			521	4,214	90	3,274
Hamburg.....	34,957	49,395	33,626	40,348	20,626	90,094	471	2,318
Bremen.....	11,147	15,067	6,213	10,670	45,488	56,238	12,638	1,937
Holland.....	15,397	11,804	6,154	3,564	30	8,144		
Belgium.....	15,992	22,135	7,792		978	1,355		
Havre and Bordeaux.....	2,222	3,349	1,012	1,138	75,585	123,273		3,831
Marseilles.....	12,532	21,333	10,603	10,259	67,816	213,903	9,158	14,107
Spain.....	60,251	78,825	29,500	21,498	50,789	9,384	5,384	28,513
Italy.....	6,234	7,358	6,347	10,870	17,334	56,402	1,374	22,203
New York.....	37,016	22,982	14,447	14,894	4,268	23,656		22,430
Boston.....	33,074	15,572	24,883	7,324	2,418	27,762	2,292	22,712
Charleston.....	1,765	2,030		7,193	15,121	8,475	16,319	22,180
New Orleans.....	12,076	3,858	2,510		87,102	185,674	31,496	
Mobile.....	138	102	260		65,691	48,949	10,618	
Other ports of the United States.....	7,667	8,583	12,407	8,324	40,215	40,364	4,905	13,409
Various.....	4,486	5,891	6,752	4,046	4,879	10,500	5,028	4,742
Total Number of boxes.....	434,464	417,465	261,967	200,775	723,488	1,013,607	108,209	161,373

The sugar imported into England from Cuba, as well as that from Brazil, has chiefly been refined in bond. The sugar exported from Brazil to Trieste, and to many other continental ports, those of France, Portugal, and Spain excepted, has been chiefly in British ships.

STATEMENT of the Number of Vessels which have arrived at, and sailed from the various Ports in the Island of Cuba, during the Year 1842.

COUNTRIES AND FLAGS.	ARRIVALS.							DEPARTURES.						
	Havana.	Matanzas.	Trinidad.	Outports of Trinidad.	Santiago de Cuba.	Outports of Santiago de Cuba.	TOTAL.	Havana.	Matanzas.	Trinidad.	Outports of Trinidad.	Santiago de Cuba.	Outports of Santiago de Cuba.	TOTAL.
Spanish.....	509	80	55	41	130	69	884	407	79	53	32	128	68	828
American.....	590	235	110	81	82	34	1132	626	267	111	81	83	46	1235
English.....	168	24	10	44	166	17	429	195	29	11	48	160	12	455
French.....	27	2	..	..	..	..	45	28	2	..	..	15	..	45
Belgium.....	6	..	..	..	..	..	6	7	..	..	..	..	..	7
Dutch.....	21	..	..	..	..	1	22	21	1	..	..	..	4	26
German.....	51	3	13	..	11	4	83	47	9	13	..	8	5	82
Danish.....	13	..	..	..	2	..	20	6	2	..	..	2	..	8
Swedish.....	6	..	..	..	..	..	4	3	1	..	..	..	..	4
Russian.....	3	1	..	..	..	..	5	2	..	..	..	1	..	3
Prussian.....	3	..	..	..	..	..	8	2	..	..	..	2	..	7
Italian.....	2	..	3	..	3	..	4	1	..	..	..	..	..	1
Portuguese.....	4	..	..	..	..	..	4	1	..	..	..	..	..	3
From Spanish Possessions	3	..	..	..	2	..	5	1	..	..	..	2	..	3
Brazil.....	2	..	..	..	..	..	2	1	..	..	..	..	..	1
East Indies.....	2	..	..	..	..	..	2	2	1	..	..	..	..	3
Total (1842)....	1410	350	191	166	414	125	2657	1359	417	192	161	401	137	2727
Total for 1841 .	1563	480	203	206	427	155	3034	1653	558	199	149	419	140	3114
Increase.....	..	..	..	..	..	..	..	..	..	..	12	18	..	..
Decrease.....	133	130	12	40	13	30	378	234	141	7	..	..	..	3

CHAPTER XIII.

SEAPORTS OF CUBA.

THE Havana, Spanish Habana, or as pompously styled in official language, "*La Siempre Fedelissima Ciudad de San Cristobal de la Habana*," is justly described as one of the best harbours in the world. The population, in 1827, consisted of 46,621 whites, 23,562 coloured and black free people, and 23,840 coloured and black slaves. Total, 94,023. Including the garrison, the present population is considered little if at all under 150,000.

The streets of Havana cross each other at right angles, and extend in straight lines from one side of the city to the other. In 1584 there were only four, and the notaries in those days commenced certain deeds with "*la publicá en las cuatro calles de esta Villa*."\* In consequence of their regularity they do not now exceed fifty within the walls.

"They are all," says the author of a recent book, 1845, "*McAdamised*," thanks to the energy of Tacón, but their want of width has prevented the formation of sidewalks; unless the narrow row of flag-stones close to the houses, and which are often below the level of the street, may be so named. These are not unfrequently used in common by the carts and pedestrians; and in wet weather, forming as they do the inner boundaries of the side gutters, are scarcely preferable to the middle of the street. It is not, therefore, surprising that the ladies of Havana do not promenade in the city; indeed, the absence of the female form in the busy crowds that pass before the eyes of the stranger, constitutes one of its most striking features.

"In the more frequented channels of the city, considerable skill is requisite to wend your

\* La Habana en sus primeros dias.

way  
whe  
lum  
ever  
be a  
by th  
esca  
of P  
inour  
clear  
carry  
thoro  
here  
whole  
the c  
the w  
shippi  
"  
fine ar  
These  
conten  
of the  
neither  
by the  
lower s

\* N  
but men  
selling, s  
serving,  
novice to  
that, not  
much for  
"I will  
seven;"  
more sui  
" You  
articles s  
two rials,  
and I got  
exquisite  
nised by  
guished b  
" Alth  
all over th  
the dwell  
volantes, b  
to deal wi  
venture in  
some of m  
greeted in  
seemed as  
unveiled ir  
" I hav  
engaged in  
of grocier  
economical  
Spanish Je  
of the com  
the interior  
VOL. I.

way safely. Besides a multitude of narrow carts, which, however, are supported on iron wheels so low that you might easily pass over one, if it obstructed the way, there is the lumbering volante, with its long shafts and ponderous wheels, rolling close by you at every moment. The horse trots leisurely on, so that if he does strike against you it may be accepted as a friendly warning of the approach of the vehicle, for none is ever given escape. Add to these the heavy ox-cart, with its team of well-broke cattle; long trains of pack-horses, with their cumbrous loads of charcoal, green fodder, or poultry; mounted horsemen, urging their steeds to their utmost speed, whenever the course is clear for but a short distance; and innumerable negro porters with wheelbarrows, or carrying huge loads on their heads—and some idea may be formed of the principal thoroughfares of the city. When the crops of sugar, molasses, and coffee, are brought here for exportation, they are sometimes so blocked up by the laden carts, and the whole place becomes so filled with the accumulated produce, that it is not unusual for the captain-general to grant permission to labour not only on the Sabbath, but during the whole of each night, which is never otherwise permitted among the warehouses and shipping.

"The *calle des Mercaderes* is the principal street for shopping, and contains many fine and extensive stores, filled with choice dry goods, jewellery, china, glass-ware, &c. These are designated by different names, which, however, have no reference to their contents—as 'the bomb,' a favourite one, 'the stranger,' 'virtue,' &c.; but the name of the owner never appears on the sign-board. The principal commercial houses have neither sign nor name, and can only be distinguished from the larger private dwellings by the bales of goods, or boxes of sugar and bags of coffee that are piled up in their lower stories; the merchant and his family, and clerks, living in the upper part."

\* Nearly all the retail shops are owned by Spaniards, and, with very few exceptions, none but men are seen behind the counters. The Parisian shop-girl, so celebrated for her skill in selling, might, however, here learn a lesson, not only in *overcharging*, but also in that assiduity in serving, that will scarcely permit the visitor to leave without purchasing something. Let the novice take care how he offers one-half the price asked for an article, if he does not wish it, for that, not unfrequently, is its real one; in almost every case, one-fourth will be deducted. "How much for this *xippee-xappee*?" (*hippee-happee*) I inquired of a hat merchant. "Twelve dollars, seven;" and finding that was about its value, and longing to exchange my beaver for a Panama, "You shall have this cane for a dollar," a Catalan said to me, as I was examining his various articles spread out under one of the arcades near the market; not wishing to buy it, I offered two rials, when he handed it to me. I gave him two *reales sevillanas*, but he insisted on *fuerter*, and I got my cane for one-quarter the price asked. A cane is an inseparable appendage to the exquisite, it is still used as an insignia of several professions. Thus, the doctor is here still recognised by his ebony cane with its gold head and black tassels, and some public officers are distinguished by theirs.

"Although the *calle des Mercaderes* is the Bond-street of Havana, retail shops are scattered all over the city, which in a large part seems to be made up of them, the lower stories of many of the dwelling-houses being thus occupied. The ladies in shopping do not in general leave their *volantes*, but have the goods brought to them, the strictness of Spanish etiquette forbidding them to deal with a shopman; and it is only when the seller of goods is of their own sex, that they venture into a store. The custom of appearing in public only in a volante is so general, that some of my fellow-boarders, American ladies, who ventured to do their shopping on foot, were greeted in their progress by the half-suppressed exclamations of the astonished Habaneros, who seemed as much surprised to see a lady walk through their streets, as a Persian would to see one unveiled in his.

"I have said that Spaniards are chiefly the owners of the stores, the Creoles being seldom engaged in commerce. Those containing dry goods belong generally to Asturians, while the sale of groceries and provisions is monopolised by Catalans. These latter are an industrious, shrewd economical class; and have, perhaps in consequence of these qualities, received their *sobriquet* of Spanish Jews, which can only be construed into a compliment to the Israelite. A large portion of the commerce of the island is in their hands, as well as a very great part of its wealth. In the interior of the island they appear to monopolise every branch of trading, from the pack of the

"The substantial manner in which even the most unimportant building is constructed attracts attention; every one seems made to last for ever. The walls of a single-story house are seldom less than two feet in thickness; and to witness the erection of those of the larger ones, the masonry might readily be mistaken for that of some embryo fortification, destined to be cannon-proof. Many of the private dwellings are immense structures. I was shown one belonging to one of the Gomez, that cost 500,000 dollars; and without the walls, facing the military parade-ground, another was nearly built, which, with its pillars and arches, occupied a front as large as some of the minor palaces in Europe. The value of real estate is very high in Havana; a lot about sixty feet square, on which a store was afterwards built, sold a few years ago for 40,000 dollars, and the hotel of my host, that can accommodate from thirty boarders comfortably to sixty packed away, as they often are here, commands a rent of six thousand dollars. With such a value set on the land, but little is appropriated to yards, and the whole city may be said to be divided into squares of solid blocks.

"The architecture of the larger houses is heavy. They are so constructed as to form open squares in their centres, their only yards, where sometimes a few shrubs planted in boxes serve to relieve the eye, and upon which the lofty arches of the corridors look down. The lower story is occupied by the store-house, reading-room, kitchen, and stable; while the common entrance is often half blocked up by the volante, its arched passage serving for a coach-house. From the side of this latter a wide flight of stone steps leads to the corridor of the second story, into which all the rooms open, and which forms the common passage to all of them. It opens itself on the central square, and the spaces between its heavy pillars and high-sprung arches, are generally closed with Venetian blinds. An air of rude grandeur reigns throughout the whole structure, the architecture partaking of a mixture of the Saracenic and Gothic styles. The chief hall or parlour is generally from forty to fifty feet long, twenty wide, and as many feet high; while the windows and doors, reaching from the floor to the ceiling, render it cool and pleasant during warm days, but afford little protection against the damp northers. The floors are all stuccoed or tiled, and the walls and ceilings not unfrequently ornamented with fresco; while only here and there, a few panes of glass let into the thick shutters, serve to admit the light when they are closed."—*Notes on Cuba, 1845.*

This description, written by an intelligent citizen of the United States, differs little in character from some of the towns in Spain. The town houses are like fortresses.

"Every window accessible either from the street or the roofs of the neighbouring houses, is strongly barricaded with iron bars, while the stout folding-doors, guarding the only entrance to the whole building, would not be unfit to protect that of a fortress. They are castellated palaces; and with their terraced roofs, their galleries and passages, their barricaded windows and ponderous doors, remind one of the olden Saxon strongholds, which Scott has so graphically described.

humble pedlar to the country tienda with its varied contents; and in the maritime towns, many a commercial house, whose ships cover the sea, is theirs.

"Under the arcades near the markets in Havana, may be seen a number of shops not ten feet square, with a show-case in front, before which a restless being is constantly walking, reminding one of a caged wild animal that chafes for a wider range. At night the show-case is carried into his little cabin, which serves him for shop, dormitory, and kitchen; and where he may be often seen preparing his frugal meal over a chafing dish of live charcoals. 'Five years of privation and a fortune' is his motto; and not a few of the wealthiest Spanish residents in Cuba may date the commencement of their prosperity from as humble a source. The greater part of the trade with old Spain is in their hands, and they have latterly also extended their correspondence to other countries, and entered into active competition with the resident foreign merchants. The Catalan, moreover, furnishes the planter with all the necessaries for his negroes and plantation; advances money for his crops, which he then sells on commission; and often loans to him the requisite sums to erect his costly sugar works, or make his less expensive coffee estate, but all at an interest, ruinous in the present depreciated value of his crops."—*Notes on Cuba.*

"There is no West End in Havana; the stately mansion of the millionaire is often in juxtaposition with the magazine of tasajo, jerked beef, with its sign of a large slice swinging over its door, and its putrid-like odours tainting the air; or its basement occupied by the tienda, with its stock of lard, garlic, and groceries, or the workshops of the humble artisan. Many of the dwellings are, however, of only one story, and their parlours are completely exposed to the gaze of every one, through their large windows, which open on the street. Two rows of arm-chairs, facing each other, are placed near these, where, during the evening, the older members of the family may be seen seated with their visitors. The younger ones stand within the windows, looking through the interstices of the iron bars at the pedestrians, and occasionally enjoying the conversation of an acquaintance as he loiters for a moment to pay a passing compliment."

All sorts of goods are sold in the shops. The markets of Havana are well supplied: the fish market is extolled.

In 1610, an old hospital was the only place of worship in Havana, which the inhabitants complained could not accommodate one-eighth part of those who desired to partake of the sacrament. They petitioned the king, through their new bishop, to aid them in the erection of a church, and to remove the cathedral of St. Jago de Cuba to their city, as the latter place was badly fortified, and the church there had been already sacked by pirates of all its chalices, &c.\* It now contains sixteen churches, built without much attempt at architectural beauty.

The great wealth once possessed by the monks in Cuba is well known. They owned large tracts of the richest soil on the island, and their revenues from their plantations were very great. Their possessions have all within late years been confiscated, and with them their power has passed away. Most of them have left the island, their number in Havana, by the census of 1842, being reduced to 106, to which may be added 188 nuns—all that now remain of those once numerous bodies. Two of their establishments, St. Augustine and St. Domingo, have been converted into storehouses by the government for its use, and severe restrictions are imposed on all who still retain the order.

Of all the numerous monastic orders, who must once have swarmed in the city, but one or two monks only are now occasionally seen passing through the streets. Although their rich cane fields and valuable coffee estates have long been advertised for sale by the government, few purchasers have as yet been found. Much of their landed property had been bequeathed to them for the express purposes of religion; and the fear that if bought by individuals, lawsuits might hereafter be instituted for its recovery, has deterred persons from buying, for no faith is placed in the government substantiating the claims of the purchasers.

"The church of San Felipe is the resort of the fashionable, and having seen service performed in the more humble edifice of Santa Clara, I took my seat the next Sunday among the worshippers of this. It was the anniversary of Santa Lucia, and the church was nearly half filled with gentlemen, among whom were a few military officers in rich uniforms. Not more than a dozen ladies were present, the rest of the females were coloured, and there were only a few children. The central benches were occupied by the gentlemen alone, but the two races were not separated; and here, as in Santa Clara, the

\* La Habana en sus primeros dias.

coloured mostly were near the sacristy; one old woman, in a shabby attire, kneeling on the very steps, and almost touching the gown of the officiating priest."—*Notes on Cuba.*

The cathedral is situated near the mansion of the captain-general, in the Calle del Ignacio, with its towers and pillared front of discoloured and worn stone.

But the chief object to which the attention of every visitor is invited, is a tablet of stone, inlaid in the wall, to the right and in front of the altar, with the bust of Columbus sculptured on it, in basso-relievo, above the opening of what is called his tomb.

The large convent of San Juan de Dios is now used solely for a hospital. It is a huge building, with high, unornamented walls without and within, of irregular construction, with a double gallery open to the central square court.

The great prison of Hayana is a large building, erected by Tacon, during his residence on the island, and is situated without and near the gate of La Punta, not far from the sea. The fresh breezes circulate freely through it, and protects its inmates from the pestilential fevers which generate in crowded and ill-ventilated rooms. It is quadrangular, each side being about 300 feet long and fifty high, and encloses a central square planted with shrubbery, and watered by a handsome fountain. It can contain 5000 prisoners, and has had more than 1000 within it. The style of its architecture is simple but massive; and, although unenclosed by walls, and built with care for the health of the inmates, its strongly ironed barred windows and doors, and the guard of soldiers, afford ample security. It is said, its erection did not add to the expenses of the city; as it was built by the labour of the convicts, and with funds which, before the administration of Tacon, had been dishonestly appropriated by the civil officers, and of which he deprived them.

Tacon greatly improved the streets and passees. The disorganised state of the country before the absolute rule of Tacon is well known. He put a sudden check to murder, robbery, and fraud, and impressed on a people, whose corruption was proverbial, some regard for honesty, which has outlived his administration.

The American writer whom we have quoted, says of Tacon,

"Neither the noble nor the mean, the rich nor the poor, were shielded from the law. There was none of that mawkish sensibility present with him that has become of late so fashionable with us, and of which our increasing cases of crime are in some measure the fruits. Punishment surely and quickly followed on the conviction of the accused; and the head of the murderer was often hung over the spot of the assassination, as a warning to his comrades.

"In consequence of this even-handed justice, while he restored quiet to the country, and rendered the highway as safe as the public streets, he made many enemies among the rich, who had hitherto rode rough-shod over the poor; and they preferred charges against him for unnecessary cruelty. He referred his judges to the annals of the court, and it was found that fewer punishments had been inflicted by him than by the former governors, during the administration of whom murder and robbery had stalked unchecked in open daylight, even in the streets of Havana.



"The means he adopted to effect this change, it is true, savoured in some cases more of the camp than of a court of law. The captains of partidos, county magistrates, were made answerable for the robberies committed in their districts, unless the robber was sent to Havana. Men were sometimes taken suddenly from the midst of their families, where they lived in fancied security, were shown the indisputable proofs of their guilt, and at once exiled from the island as inimical to its government."—*Notes on Cuba.*

During the carnival at Havana, the theatre is transformed into an immense mask-ball-room; and the streets are filled with the most grotesque characters. The latter frequently stop before the grated-windows and dance to the music of the guitar or tambourine, the family coming forward to the window to enjoy the outside drollery; others, habited as Turks, Jews, and other nations, parade the streets. On Good Friday, all the church-bells are mute; in some places their peals are made to imitate thunder. The yards of all the Catholic ships are also crossed, and a figure representing Judas is hung by the neck from some conspicuous point; in country villages, the *monteros* amuse themselves by shooting at him. The crucifixion, burial, and resurrection, are also acted.

The possessions of the church have been confiscated, but the tithes are still collected, and it is said, that most of the money is appropriated to other purposes than the support of religion. The people feel most sensibly every additional tax on their resources. The expulsion of the monks is an advance towards religious liberty; but no permission has been obtained to erect a chapel in Havana for Protestant worship.

The history of Havana comprises much of that of Cuba. It forms a key to the Gulf of Mexico, and all its channels. San Cristóbal de la Habana, according to Solís, Herrera, and other early historians, was at first established on the south coast of Cuba near Batabano; but on account of the insalubrity of the spot it was translated, in 1519, to its present site, on what was then called the Port of Carenas.

Its judicious selection became soon evident by the relief which it gave to many vessels that were wrecked on the neighbouring coasts, and on that of Florida, particularly on the *Matacumbi* rocks; where, besides others, the whole fleet of Don Rodrigo de Torreo, with the exception of one vessel was lost in 1733. It was chiefly from this port that the early discoverers of much of Mexico and of Southern America sailed.

The governors at first resided in St. Jago de Cuba, which, besides containing the cathedral, was near to Hispaniola, the head-quarters of the Spaniards. In 1538, Hernando de Soto took up his residence in Havana. In 1607, when the island was divided into two departments, the military chiefs and the bishop made it their chief residence. In 1538, it was surprised by a French corsair, who reduced it to ashes; and during this century and the beginning of the next,

\* Morel, Vida de este obispo.

about 16,000 of the inhabitants of the islands flocked to the vicinity of Havana in order to avoid the depredations of the Buccaneers. In an attack on St. Jago de Cuba, the pirates sacked the cathedral; and their chief, Giron, carried off the bishop a prisoner, who, after eighty days' captivity, was ransomed for 200 ducats, 1000 hides, and 125 lbs. of beef.

In 1655, the English attempted to take Havana by assault, but failed with great loss.\* In 1762, however, the English captured the city, attacking the defences by sea and land, making a breach in the Morro.† The British fleet, consisting of fifty-three vessels, carrying 2268 guns, was commanded by Sir George Peacock; and the army, numbering 12,041, and 2000 more from New England, Virginia, and Jamaica, under George, Earl of Albemarle. Three bomb-ketches, carrying twenty-four bombs, were attached to the fleet. To oppose this force, the Spaniards had sixteen vessels in the port, carrying 890 guns, while the city and the Morro were defended by 250 more, of which only one was a forty-two pounder, and six thirty-six pounders; besides these they had eleven mortars. Their army numbered 13,610 Spanish troops, and 14,000 militia and coloured men. The Morro was obstinately defended by Don Luis Vicente Velasco, who refused to capitulate, and was mortally wounded in the final assault of the English. He died in twenty-four hours after; and in perpetual commemoration of his indomitable courage, Charles III. commanded that there shall always be one of the vessels in the Spanish navy bearing his name. After retaining possession of the whole island for about one year, it was restored to Spain.‡

The number of war vessels built at Havana from 1724 to 1796 amounted to fifty-one ships of the line, twenty-two frigates, seven barks, nine brigs, and twenty-five smaller crafts; in all 110, carrying 5068 guns: six rated above 100 guns each, among which was the *Santissima Trinidad*. In 1844 the Cuba navy consisted of one frigate of forty-four guns, two or three steamboats built in the United States of five guns each, and sixteen other crafts, carrying from one to sixteen guns; in all carrying about 190 guns. The fortifications, whatever may be the number of guns under cover, have very few mounted, and those of not a large calibre. The harbour of Havana is one of the safest in the world, being land-locked on all sides but the north, where its entrance is only 1000 feet wide, with the gulf-stream flowing deeply before it. It has about six fathoms of water within, and is sufficiently capacious for about 1000 vessels.

\* "The Spaniards say, the English were repulsed by a miracle, the memory of which is still perpetuated by the name of *los congrejos*, the crab miracle. It is related that they disembarked on the coast during a dark night, but became so alarmed by the noise of the crabs among the dead leaves of the mangroves, which, with the lights from an immense number of *cocolos*, induced them to believe they had fallen into an ambush, that, filled with terror, they fled to their boats in the greatest disorder."—*Notes on Cuba*.

† The Morro was first built in 1632; the present one was erected on the ruins of the first, destroyed by the English. La Punta, La Estrella, and Santa Catalina, were built in 1664.

‡ *Apuntes para la Historia de la Isla de Cuba*.

sio  
lish  
wor  
ere  
to g  
San

for  
thes  
sem  
four  
priv  
esta  
with  
fess  
bein  
Fran  
Spar  
with

T  
Soci  
on ec  
histo  
San I  
really  
also,  
It rec  
histo

T  
tions  
Forei  
pelled  
400 d

\* A  
ing: Fo  
nation,  
school f  
of the v  
sugar es  
was also  
thus wo  
coasting  
in its pr

The first church in Havana was built on the spot now occupied by the mansion of the captain general; an attempt was made by the Senor Laso to demolish it, and build another on the site; but it continued to be used as a place of worship until the expulsion of the Jesuits, when the present cathedral was erected. In January, 1607, one of the prebends of the canon was suppressed, to give place for the tribunal of the Inquisition, which was held in the church of San Domingo. This huge edifice is now used as a government wood-yard.

Besides the Royal University, including a medical and law school, and chairs for the natural sciences, it contains several other learned institutions. Among these are the Royal Seminary of San Carlos y San Ambrosio, founded in 1773; a seminary for girls, founded in 1691; a free school of sculpture and painting, founded by the Sociedad Economica in 1818; a free mercantile school, and some private institutions for primary instruction. A museum of natural history was established in 1838, and the naturalist, Don Felipe S. Poye, appointed director; without the walls there is a botanical garden under the especial care of a professor of botany, Senor Auber. The means of education are, however, far from being ample, and many of the wealthier families send their sons to Germany, France, and the United States, and on their return they are greatly divested of Spanish prejudices, and no doubt impart liberal and intelligent views to those with whom they afterward associate.

The *Real Sociedad Economica de la Habana*, formerly called the Patriotic Society, was established in 1793; and is divided into three principal sections, on education, agriculture, and commerce and popular industry; a section, on the history of Cuba, has been added. It has a public library, in the old convent of San Domingo, that is open to all, daily, except on Sundays and festivals. This really useful society publishes a monthly report of its labours, which contains, also, besides contributions from its members, extracts from foreign journals. It records the general statistics of the island, and collects fragments of its early history: it has corresponding branches in nine of the principal towns of Cuba.\*

The medical school was re-organised in 1842, and the present requisitions for graduation, are a classical education, and six years' study of medicine. *Foreign candidates* for licences to practise medicine or surgery, are now compelled to pass through a most rigid and expensive formality, which costs about 400 dollars. Several of the professors are Frenchmen.

\* Among the subjects for which premiums were offered by this society in 1839, were the following: For the best Essay on Free Schools. For one detailing the advantages of free commerce to a nation. For one on the introduction of steam-power on sugar estates, and the foundation of a school for native machinists and engineers. For one on the necessity of augmenting the number of the white population in Cuba, and the possibility of substituting white for black labour on sugar estates, with calculations on the cost, &c. The diploma of a *Socio de Merito* of the Society was also offered to any one, who, after three years, produced 200 boxes of sugar from an estate thus worked. For one on the breed of cattle, &c. For one on the relative value of railroads and coasting vessels in Cuba. For one demonstrating the means to correct the habits of the country in its present state.—*Notes on Cuba.*

There are twenty-six printing establishments in Cuba; thirteen of which are in Havana; one founded in 1735, one in 1747, and one in 1787; and ten in the other principal cities. The periodicals published in Havana, besides the memoirs of the Patriotic Society, and a medical journal, are three daily papers, and one three times a week. Matanzas, Puerto-Principe, Trinidad, Villa-Clara, Santi-Spiritu, and St. Jago, have each one newspaper. The *Corres del Ultramar*, a weekly paper in Spanish, printed in Paris, and containing a condensed report of European news is also received in Cuba. Almost all the American and English newspapers find their way into the island, through the commercial houses in the maritime towns, but these are of no use to the Cuban, from his ignorance of the English language.

The American author already quoted, says—

“The character of some of these papers, in point of literary contributions, is, however, as good as that of many in the United States; while although the people dare not through their columns give utterance to the least complaint against the government, they are also free from that scandal that sullies the pages of some of the presses in our own country and England. Nor is the censorship confined to the politics of the island. A quack medicine, which had been puffed through its advertisement in one of the Havana papers, was found on trial to be deleterious, and to have caused the death of several persons. To guard against future similar accidents, a medical censorship was also established, to which the ingredients in all quack medicines must now be confided, before they can be recommended through the papers. Metaphysical, scientific, and moral subjects are often well discussed in the *Diario* and *Noticioso of Havana*, and rival in their excellence many of the contributions to our periodicals. Indeed, whoever takes up one of these papers will soon perceive that there is no lack of talent or learning in Havana, but it is confined to the few. The mass of even the wealthy population are not liberally educated, and of the poorer classes, very many are ignorant of the first rudiments, reading and writing. Over every effort to instruct them the mother country watches with a jealous eye; and Cuba, as long as she remains subject to her, will have cause to mourn over the ignorance of her indigent classes.”

There is an opera-house generally well filled. The Tacon Theatre is said to be larger than the Scala of Milan. Havana has also musical societies; the three principal of which are, the Filoharmonico, Habanero, the F. St. Cecilia, and the most exclusive, named simply the Filoharmonico.

The Royal Lottery was established in 1812; the tickets are drawn in Havana sixteen times in the year; the prizes amount each of fifteen times to 110,000 dollars, and once to 180,000 dollars. The price of the tickets is four dollars, and so numerous are its agents that almost every small town has one, and pedlars hawk them about the streets and through the country, where many are bought by the slaves.

“One has but to glance at this mammoth establishment and trace out its multiplied ramifications through the whole island, to perceive the incalculable injury it does to the morals of the people by fostering a spirit of gambling, the very counterpart to one of honest industry. Its very stability and just payment of drawn prizes only increase its baleful influence, tempting more to venture their gains in its vortex. The parental affection of a government, that thus creates a fund by fostering the vices of the people, should be strongly distrusted.”

There are 363 licentiates and doctors of law in the Havana, and eleven ecclesiastical advocates ; besides *escribanos* and *procuradores publicos*, notaries, and attorneys. It has also eighty-five medico-chirurgeons, twenty physicians, ninety surgeons, and fifty-seven sub-surgeons, who, in urgent cases, are permitted to render assistance to the wounded, or sick, until a surgeon or physician can be brought. A large number of barbers, eighty-eight, which receive licences to bleed, cup, leech, apply blisters and setons, and extract teeth, and are generally employed for these purposes by the higher branches of the profession.

There were, in 1842, 140 merchants in the city.

"It is true that the enormous duties compelled some of them to adopt a certain mode of business with the custom-house, with the officers of which they held a tacit understanding. Recent measures have, however, almost completely checked this mode of introducing goods, and although the revenue of the crown has thereby increased, it will only be the means of encouraging smuggling."

Cuba has not a single bank, the merchant drawing on his foreign credit. But although it has only a *specie* currency, in no country is there, in the form of bonds, promissory notes, &c., more paper money.

The Casa Real de Beneficencia was founded, or rather removed, to the present site, in 1794. The departments for the reception of insane females consist of a number of rooms, in front of which a wide piazza extends, and a spacious yard affords ample space for exercise. About sixty-five were lodged here in 1842, of whom not more than a dozen were whites, the rest being of every shade from black to brown. All their necessary wants are supplied.

There is an orphan boys' department, with dormitories in long, high, ventilated, clean halls, in one corner of which the cots used at night are placed away. A dining-room is attached and well provided for about 150 boys, who are also taught in a school. There is also an infirmary attached to this praiseworthy institution.

About 150 girls are also provided and taught in reading, writing, and needle-work.

The institution was at first intended only for girls, and by its rules three years' residence within its walls entitles each on her marriage to a dowry of 500 dollars.

"The children, who are all whites, are received after the age of six years from the Foundling Hospital and other sources. The boys are kept until fifteen years old, and are then indentured as apprentices. In 1842, a proposition was made by Monsieur Antonio Courmand, a student of the high normal school of Paris, and tutor in this institution, to educate the more intelligent boys for schoolmasters, to supply the schools on the island. It was agreed to by the trustees of the school, but the early death of the proposer has unhappily frustrated the completion of the design."

In addition to the departments already described, the institution embraces also one for white female paupers, another for the free coloured, and one for indigent men. The Lunatic Asylum is also a part of it.

"It contains besides, a place for the confinement of slaves arrested for crimes, from which it receives a considerable income, in the charges exacted from their owners for their lodging and board."

The capital of the Casa de Beneficencia amounted in 1832 to 262,505 dollars, and by the report for the year 1842, read by its secretary before the Patriotic Society, its income for that year was 86,407 dollars, and its expenses 86,262 dollars. Of this sum 3300 dollars were for six doweries, and an additional one bestowed during that year. In the girls' department twenty-two had been admitted, twenty had been placed at service in private families, two had married, and two had died. In that of the boys' thirty-three had entered, thirty had returned to their friends, or had been indentured, and one had died; 156 were left, and of the girls 151. In the Lunatic Asylum, fifty-four had entered, twenty-eight had left, and eleven had died, leaving 130; while in the female insane department, nineteen had entered, twelve had left, and seven had died, leaving sixty-three. Of the paupers, thirty-two had entered, twenty-six had left, and seven had died, leaving thirty-nine. The whole establishment gives shelter to 604 individuals, including forty-nine negroes of both sexes, and sixteen slaves belonging to it.

Another charitable institution, the Hospital of San Lazaro, destined chiefly to succour those unfortunate persons affected with the incurable *Kocubea*, or *Lazarino*, commonly called leprosy, a disease said to be peculiar to the West Indies. It commences its ravages on the toes and fingers, which first become atrophied and distorted; then a small blister appears on their extremities, and joint after joint decays and falls off, until sometimes the whole hand to the wrist, and the whole foot to the instep is wasted. Some recover with the loss only of the first and second joints of their fingers or toes; but the stumps remain insensible.

"This disease is probably ossification of the arteries, on which an inflammation supervenes, closing their calibers, and death of the part ensues, as in semile gangrene. It is regarded by the Creoles as contagious; and any one affected by it, if seen in the streets, is at once conveyed to the hospital. No instance has, however, been related of its spreading there to the nurses or physicians; and I have myself known the father of six children, who although long a martyr to this affection, never communicated it to them or his wife, although they visited him constantly in the cottage where he lived, separated from the other negroes, on a coffee plantation."—*Notes on Cuba*.

The road leading to the Campo Santos, or common cemetery, is through mean streets, but the entrance to it is through a pretty shrubbery of roses, pomegranates, papayos, &c., rills of water meandering through it. Palms rise in rows within, where negroes are perpetually digging graves. Near it stands a lunatic asylum.

The Military Hospital lately established in the building which was formerly the Royal Factory of tobacco, is an immense quadrangular building, enclosing several separate squares, and presenting the appearance of a large fortress, with massive high walls, well secured by gates. It was in these vast buildings that all the cigars of Cuba were made, and the tobacco packed for exportation, when the trade in that article was monopolised by a chartered company. Its capital was



1,000,000 dollars, and in less than fourteen years the property of the company amounted to 14,000,000 dollars; and the expense of boxes, superintendence, and labour, amounted annually to 46,000 dollars. All the employés and labourers, to prevent their smuggling, were compelled to live within the building.\*

As a military hospital its arrangements are highly extolled by the American physician. It contained in January, 1842, 480 patients, and received that year 5622. Of these 5540 left it cured, 201 died, leaving 358 in its wards in January, 1843.

The comparative mortality of Havana may in a measure be learned from the statistics of its hospitals. San Juan de Dios, in 1842, lost 507 of 2299 who entered; San Francisco de Paula, for women, 181 of 479; San Lazaro, 18 of 106; the foundling hospital, Real Casa de Maternidad, 32 of 169; the military hospital, just described, 204 of 6102; in all, 942 of 9155—about 9.7 of the patients entered.

Of the monastic institutions, &c., that have been suppressed, Antonio de Lopez states that in his time there were twenty-three convents in Cuba, three of them contained nuns.†

Of the hospitals established by the religious orders, San Juan de Dios is the most ancient, having been founded by three brothers, hospitallers from Cadiz, in 1603. During the seventeenth century, according to its tables, it had 100 beds, and 800 sick persons were annually cured in it; but as the commerce and population of the city increased, it is probable that the number was greatly augmented; the order consisted of thirty brothers.

The hospital San Francisco de Paula, dedicated to the reception of women, was founded in 1665 by Don Nicolas Estébes Borges, a native of Havana, and dean of the church of Cuba. In 1730 it was destroyed by a hurricane, and was rebuilt in 1745.

*La Cuna*, the Cradle, was founded in 1711, at an expense of 16,000 dollars, and maintains both the nurses and the foundlings. In 1842 it received sixty-four children, in addition to the 105 remaining from the last year; of these, thirty-

\* Arrate.

† Sebastian de la Cruz, one of the few saved from the wreck of the ship *Perla*. Covered with rags he entered the city, exciting by his actions the laughter and mockery of the mob, which at first treated him as a lunatic. But his obstinate silence, the imperturbable quiet and humility he manifested under their injuries, and especially the perseverance and courage with which he castigated himself, resting nightly on thorns, and rising covered with wounds, induced a more favourable opinion of his merits.

Soon after his entrance in the city, he appeared in public, dressed in the third order of St. Francisco, and went about exercising charity to all the sick he met, whom he conducted to his barracon. There he cured them, administering with great benevolence all the aid he could, to which end he applied the alms he received; and was at the same time their cook, their nurse, and their almoner. Thus did this singular man spend the remainder of his life, which terminated on the 17th of May, 1589, without informing any one who he was, or whence he came, on which subjects he ever preserved an obstinate silence. The account of his life is found in both Valdes' and Arrate's histories of Cuba, but the latter fixes the period of his death in 1778—so much do historians differ.

two died, twenty-three were sent out to gratuitous nursing, and two to the Casa Beneficencia, leaving 112 inmates: its income was 35,859 dollars, and its expenses 31,682 dollars. The name of its founder is conferred on all infants left without one under its protection. There are beside eighteen other public hospitals on the island, located in its chief towns.

*Education.*—No report on the state of education in the whole island has been made to the Sociedad Economica since that of 1836, by Don Pedro Maria Romay, and Don Domingo del Monte. According to that report, the island contained 41,416 boys, from five to fifteen years of age, and 32,660 girls, from twelve to fourteen. Havana maintained eighty-five white and six coloured male schools, in which 4453 white and 307 coloured boys were educated; and fifty-five white and one coloured female schools, with 1840 white and thirty-four coloured girls.

The second division of the island, St. Jago de Cuba, had thirty-two white and nineteen coloured male schools, and educated 1069 white boys; and nineteen white and five coloured female schools, with 347 white and 145 coloured girls. Puerto-Principe, the third division, had twelve white male schools, with 512 white boys; and seven female schools, with 239 girls, not classified. The whole amounting to 210 schools, with 8460 white scholars; and thirty-one schools, with 486 coloured scholars. Of these, 3678 received a gratuitous education; 1243 from the teachers themselves, and 2435 from funds provided by the Sociedad Economica and by subscriptions, &c.\*

The report of 1842 states that the public funds for the gratuitous education of scholars, which not long before amounted to more than 32,000 dollars, has been reduced to 8000 dollars, sufficient to support only 457 boys, and 342 girls, in thirty-seven schools. The cost of instructing them in religion, reading, writing, arithmetic, and grammar, was, for each pupil, one dollar monthly. In the large towns schools are general, but in the country districts scarcely any are provided with even primary schools. Nueva Filipina, with a population of more than 30,000, and containing the richest vegas of tobacco, has but one school for about forty boys, recently established.

The poverty of the labouring whites in the rural districts is one cause of this neglect of education; the children often have no clothes decent enough to appear at school, and some have none at all. But the high and oppressive taxes to meet, no one dares publicly own, is the depressing effect. The enormous exactions of Spain, the mother country, is the principal curse.

*Crime.*—No statistics of crime have ever been officially published; the following report affords some data by which the aggregate may be roughly calculated. Of the number of criminals, however, confined in the Havana prison in 1842, many are brought from a distance, and includes all within the jurisdiction

\* *Memorias de la Sociedad Economica*, Vol. ii., p. 220—370. The report, written by Senor Del Monte was too liberal in its tone to be printed entire.

F  
comm  
288 at  
The 40  
make  
Th  
the tot  
287, at  
follow

Th  
1837  
Caban  
educat  
Juan  
scholar  
centag  
cent.  
(St. Jago

of the capital, a population of 631,760; the greater number from the ignorant population of the country.

ACCUSED OF	Whites.	Coloured.	TOTAL.
	number.	number.	number.
Murder.....	11	38	49
Wounding.....	80	181	238
Robbery.....	132	187	269
Carrying prohibited arms.....	14	7	21
Quarrels ( <i>reyertas</i> ).....	24	122	146
Inebriety and riot.....	68	46	114
Serious injury.....	74	83	157
Rape and ravishment.....	60	56	106
Adultery.....	12	4	16
Uncontrollable anger ( <i>serviclio</i> ).....	4	0	4
Prohibited games.....	1	0	1
Vagrancy.....	33	31	75
Deserters from those condemned to hard labour.....	33	10	43
Deserters from the army.....	17	19	36
Non-observance of police laws.....	35	0	35
Suspected of various transgressions.....	180	282	462
Minor offences.....	192	101	383
Sent to the prisons of other jurisdictions.....	108	64	172
Sent to the prisons of other jurisdictions.....	45	62	107
Total.....	1123	1219	2434

From this number must be deducted 107 sent to the prisons of the jurisdictions where the crimes were committed; also the convict deserters and the soldiers, 71. Of the 383 suspected persons, it is calculated that 289 at least will be found innocent, for persons in Cuba are often imprisoned on very slight grounds of suspicion. The 462 arrested for non-observance of police laws, cannot be classed among criminals, and, added to the preceding, make the number 928 to be deducted from the total, leaving 1506 criminals.

The same year 19 lunatics were confined in the prison until proved fit subjects for the Lunatic Asylum, making the total 2451; that for 1841 was 2551, at the end of which year 482 remained confined; and at the end of 1842, only 287, showing a decrease in crime. The comparative number of particular crimes in the two years, were as follows:—

ACCUSED OF	1841	1842	Diminution.
	number.	number.	number.
Murder.....	74	49	25
Wounding.....	80	238	102
Robbery.....	372	269	103
Rape and ravishment.....	21	16	5
Incendiarics.....	5	0	0
Total.....	712	572	235

	1842
	number.
Liberated.....	1512
Confined for correction and hard labour.....	202
Condemned to hard labour alone.....	329
Deserters sent to their garrisons.....	60
Sent to the Casa Beneficencia.....	21
"    Lunatic Asylum.....	19
"    Section of Industry of the Sociedad Economica.....	2
Died in the hospital.....	7
Executed.....	5
Remaining.....	287
Total.....	2453

The following is a comparative statistic of crime and education, reported in 1837 to the Patriotic Society by the captain-general. Of 888 prisoners in the Cabanas, 494, charged with grievous offences, had not had even a primary education: to which may be added, 239 sick prisoners sent to the hospital San Juan de Dios, making the total 1127 persons accused of crime. The 4407 scholars in Havana and its suburbs, compared to the accused, give a percentage of 26, and to the 1105 convicted in the capitania-general, give 25 per cent. The same comparison between the scholars and prisoners, gave for Cuba (St. Jago) 24 per cent, Baracoa 28 per cent, Jiguani 21 per cent, Bayamo 5 per

cent, and for San Juan de los Remedios 20 per cent. The greater number of the prisoners in these places had not received even a primary education.\*

Intoxication is very rare. With all the corruption of the bench, the murderer seldom escapes from punishment; and even the duellist receives no mercy, which crime is now said to be *unknown* on the island.

The *section of Industry and Commerce* has reported to the *Sociedad Economica* on the subject of apprenticeship, for 1842, that they have reclaimed from vagrancy 1411 boys, and placed them in situations to learn trades and the arts; of these, 257 were apprenticed in 1842. During the year this section also adjusted 620 quarrels between the masters and the apprentices, and their parents or trustees; so satisfactory were their decisions, that only five disputes were referred to a magistrate. Of the whole number apprenticed, seventy-two became masters of their trades; eighty-four changed masters by mutual consent; eleven died; 159 absconded, 153 of whom were retaken and replaced in their occupations. Fifty only were lost, many of these having been removed by their own parents or trustees; fourteen were sent to the workshops of the Lancers as a punishment; and thirty-two were arrested for public offences.

The author of the "Notes on Cuba," describes the views from the Cabanas as truly magnificent. He says,—

"Far down lies a forests of masts, the tops of which are hardly on a level with the base of the fortress; and just beyond is the populous city, with its solid blocks of turretted houses occupying every space of the level land, and creeping half-way up its surrounding hills. Carry your eye southward, and trace the shores of the little bay everywhere studded with villas, its bosom covered by the large fleet of vessels from every nation, riding securely at anchor; and the summits of the adjacent heights crowned by forts, protecting while perfectly commanding the city—presenting, in their sullen grandeur, a strong contrast to the peaceful look of the latter. How dwindled to pigmies are the moving throngs below, yet how the sound of their mingled voices sweeps upwards; even here you can almost distinguish the words spoken. And that sudden burst of music from those numerous convent bells, playing their merry tunes, as if to arouse the buried monks once more to life's joys. Now they cease—and now again they all strike up a din, that would start a fireman from the sleep of death.

"But let us leave this spot, and following the parapet, separated from the fortress itself by a deep fosse, trace all its indentations and angles. What a city of embattlements lies on your left, as you pass sea-ward! line upon line, and battery over battery, all admirably supporting each other, and the whole on such a grand scale, that the place seems built to be garrisoned by giants. The very air of desertion which its long extent of unarmed embattlements presents, adds to its apparent strength: the largest cannon, in those embrasures, would look like a swivel on the deck of a line-of-battle ship; a thousand soldiers paraded on those stupendous works, would only impress the beholder with an idea of their weakness. Not a single human being is seen on its walls; its sentry-towers, hanging over the abyss below, are tenantless, and silence seems to hold her court within the massive enclosures. Suddenly, the roll of the rattling drum issues from its inner depths, and the trumpet speeds the message in repeated wild notes to the next fortress. It is the signal of the setting sun, and from battery and fort, and the war-ship's deck, is heard the evening gun; but the sudden tumult is over, the mingled

\* *Memoris de la Sociedad Economica*

noise from trump and drum have ceased, and the spirit of the place seems again to slumber.

"We have now followed the parapet nearly a half mile; and beyond lies another fortress, the Moro, with its tall tower, its 'Twelve Apostles,' and its 'Pastor,' ranging the surface of the water, and completely commanding the entrance of the harbour, itself an almost impregnable stronghold; while to our right, within a mile, another height is covered by batteries that could sweep the whole intervening vale. Well might the palm of building be awarded to the Spaniards, but let us not forget that that of *keeping* has been conceded to the English, and let us profit by the history of Gibraltar. With a sufficient number of troops—a Spanish officer has said 8000—the Cabanas would be impregnable; and should this port ever again fall into the hands of the English, our whole southern coast and the Gulf of Mexico would be commanded by them, nor could any present power dispossess them of it by force."

In the arsenal of the Havana there have been built forty-nine ships of the line, twenty-two frigates, seven packet-ships, nine brigs of war, and fourteen schooners of war.

The suburbs, or *barrios extra muros*, cover more ground, and contain a larger population than the city within. The line of fortifications embraces a sort of irregular polygon, of an elliptical form, the greater diameter of which is 2100 yards, and the smaller 1200 yards in extent.

#### HARBOUR OF HAVANA.

The harbour, topographically, assumes the form of a capacious basin, with a narrow entrance. The entrance between the Moro and Punta Castles, is about 1500 yards long, and in its narrowest part 350 yards wide; and the harbour is said to be one of the safest and most strongly defended in the world.

The depth of water at the entrance is about eight fathoms; the rise and fall of tide nearly two feet. There is no bar or other impediment at the mouth, with the exception of a rock under the Moro Castle, close to the shore, on which there is five fathoms water, a flat rocky shoal extending about forty feet from the water battery. The length of this shoal from the inside of the Moro point is about sixty feet. At the time of the taking of the Havana by Peacock, several vessels were sunk in the entrance, about forty-five yards from the Moro; and their position is still marked by buoys moored over them. On the opposite side a buoy is moored to mark the Telino bank, about forty-five yards from the Punta Castle. No chart of the harbour has ever been published with the sanction of the government.

The wharves at which ships discharge their cargoes are not extensive. Ships lie, while discharging, with their stems or sterns to the shore; and thirty or more ships of the largest class, and an equal number of coasters, have frequently lain alongside each other. There is ample space for the extension of wharves. Casa Blanca is on the opposite side of the harbour: where the slavers who frequent the Havana have wharves, and ship-yards, in which vessels of all classes are fitted out, or repaired, and there is space sufficient for several hundred vessels to ride at anchor in front of the wharves.

On the south side of the entrance of the Havana there is a lighthouse, with reflecting lamps and a revolving light, which may be seen twenty-five miles distant.

The harbour can be known at a distance at sea by the hills of Managua, which lie inland south from the entrance; eastward as well as westward the land is low, with the exception of the Moro rock, with its lighthouse and fortifications. Six leagues to the eastward are the detached hills of Jaruco, of moderate height. Dolphin Hill is seen some four leagues more westerly.

The harbour is not very easily entered when the wind is north, or east-north-east, as the channel lies nearly north-east and north-west. The wind begins to blow about ten in the morning and continues till sunset, which enables vessels to enter the port during the day. In the rainy season the winds are often unfavourable for entering: vessels at this time anchor on the Moro bank and warp in.

In the dry season, or when the *nortes* blow, there is some difficulty to put to sea, from the swell which sets in to the harbour's mouth. Generally vessels enter about noon, and depart about sunrise, excepting in the hurricane months, and later in the season when the *nortes* prevail. The anchorage on the Moro bank is tolerably safe. But there are so few dangers, that with ordinary care, there is but little risk either in entering or departing from this admirable harbour.

---

## CHAPTER XIV.

### RECENT CUSTOMS' REGULATIONS.—TRADE OF THE PORT OF HAVANA IN 1844.

The alterations in the new *pauta*, in 1846, are favourable to Spanish tonnage, and consequently go still more to the exclusion of British shipping from the import and export trade; although, in general, they do not materially affect the consumption of British staple-manufactures, as the duties augmented on some articles are reduced on others.

The duties on linens have been somewhat reduced, whilst those on cottons are increased, and some changes have been made in the classification.

The export duties also have been changed, and the tonnage duty on vessels carrying away molasses is now exacted; all foreign vessels, by an order just promulgated, are subjected to the payment of twenty-three per cent additional tonnage duty, as difference between their registered tonnage and the Spanish ton of Burgos, or abide by the measurement to be made here.



CONTRAST of Export Duties.

	By Foreign Ships to Foreign Ports.	By Spanish Ships to Foreign Ports.
Sugar, formerly	50 cents per box	37 cents per box.
" now	37 "	25 "
Coffee, formerly	56½ " per 9lbs.	50 " per 9lbs.
" now	20 "	12 "
Tobacco, formerly	161 "	85 "
" now	150 "	75 "
Cigars, formerly	62½ " per mil	any flag.
" now	50 "	

Rum and molasses remain free of duty.  
Copper ore to pay nine cents per quintal.

A fixed rate of duty on flour imported continues to be charged as follows:—

2 dollars 00 cents per barrel, Spanish growth, by Spanish ships.
6 " 06 " " " by Foreign "
8 " 58 " " " by Spanish "
9 " 95 " " " by Foreign "

Rice..... { Spanish, in Spanish ships, 3¼ p. ct.	Spanish, in foreign ships, 17¼ p. ct.
{ Foreign, in " 23½ "	Foreign, in " 33½ "

By royal order from Spain, instead of the rate of two dollars paid by each vessel entering the ports of Havana for the health visit; foreign ships are now subjected to the payment of one-third of a real for each ton of their measurement; *i. e.* a vessel of 300 tons has to pay twelve dollars four rials, whilst Spanish vessels are now subjected to only one-half of the above charge, or half a rial per ton; being upon 300 tons, six dollars two rials.

NAVIGATION OF THE PORT OF HAVANA, DURING THE YEAR 1844.

In 1844, there arrived at Havana, 67 British vessels, of 12,659 tons, 715 crew; with cargoes, value 63,312*l.* 9*s.* 8*d.*: and 65 vessels, of 12,491 tons, and 701 crew, departed; with cargoes, value 135,531*l.* 15*s.* 8*d.* Also, 516 Spanish vessels, of 71,985 tons; 851 American, of 160,102 tons; 24 Bremen, of 4353 tons; 16 Belgian, of 4418 tons; 21 Dutch, of 4053 tons; 22 Danish, of 4196 tons; 26 French, of 5738 tons; 17 Hamburg, of 3796 tons; 1 Kniphausen, of 322 tons; 5 Mexican, of 409 tons; 10 Prussian, of 2967 tons; 8 Russian, of 2975 tons; 8 Swedish, of 2293 tons; 2 Sardinian, of 435 tons; 2 Oldenburg, of 250 tons; 2 Norwegian, of 710 tons; and 2 Brazilian, of 437 tons:—making altogether, 1600 vessels, of 282,698 tons burthen.

BRITISH Trade and Navigation of Havana, during 1844.

ARRIVALS.				DEPARTURES.			
COUNTRIES.	Vessels.	Burden.	Value.	COUNTRIES.	Vessels.	Burden.	Value.
	number.	tons.	£ s. d.		number.	tons.	£
There were 67 British vessels that arrived, of which there were from Great Britain, with general cargoes.....	16	3,294	32,760 0 0	There were 65 British vessels that departed, of which there were for Great Britain with sugar.....	14	3,095	52,320
Great Britain—coals.....	13	3,453	4,538 0 0	Great Britain—produce.....	2	324	9,333
— railroad iron.....	1	386	3,082 0 0	— copper ore.....	1	159	1,600
— ballast.....	1	292		— rum.....	2	393	3,800
From Great Britain.....	31	7,425	40,400 0 0	— logwood.....	1	362	6,000
Halifax—fish.....	6	709	6,400 0 0	— general cargo.....	1	201	600
Guernsey—bricks.....	3	447	800 0 0	— tustic.....	1	102	
— ballast.....	3	321		— ballast.....	1	121	
Laguna—logwood.....	1	159	700 0 0	For Great Britain.....	23	4,757	73,662
St. Thomas—ballast.....	1	230		New Orleans—ballast....	2	210	
Bahabues—ditto.....	1	186		Matanzas—general cargo.	1	184	
St. Jago de Cuba—ditto..	2	242		— sugar.....	4	1,093	23,306
— fish.....	2	206	2,100 0 0	— molasses.....	1	140	136
Arichat—ditto.....	1	65	600 0 0	— pork, &c.....	1	295	60
Belize—logwood.....	1	302	6,000 0 0	— tobacco.....	1	226	
Borbice—ballast.....	1	501	600 0 0	— produce.....	7	1,075	
Buenos Ayres—jerk beef.	2	230		Jersey—sugar.....	2	483	6,300
Puerto Rico—pork, &c..	1	248	4,000 0 0	Hamburg—ditto.....	1	386	6,000
Jamaica—coals.....	1	285	60 0 0	— produce.....	1	160	5,200
— ballast.....	1	223	75 0 0	Arichat—molasses.....	1	65	300
— fish.....	1	138	59 0 0	Gibraltar—produce.....	1	170	5,105
Matanzas—sugar.....	2	279		Tabasco—ballast.....	1	230	
Newfoundland—fish.....	1	153	365 0 0	Maril—ditto.....	1	159	
Nassau—general cargo..	1	181	872 0 0	Cienfuegos—coals.....	1	627	
Abaco—ditto.....	1	26	240 0 0	— ballast.....	1	304	
Sierra Morena—ballast..	1	63	46 0 0	Guernsey—produce.....	2	217	7,050
Tampico—fustic.....	1	95		Jamaica—fish.....	1	150	1,500
From other parts.....	36	6,200	22,908 0 0	Baltimore—ballast.....	2	218	
From Great Britain.....	31	7,425	40,400 0 0	Trieste—produce.....	1	124	4,323
Fractional parts.....	.....	34	4 9 8	St. Jago de Cuba—ballast.	1	121	
Total.....	67	12,659	63,312 9 8	Malta—sugar.....	1	120	2,160
				Belize—ballast.....	1	254	
				Honduras—ditto.....	1	459	
				Sierra Morena—ditto..	1	95	
				Halifax—produce.....	2	248	1,053
				Nuevitas—ballast.....	1	61	
				Nassau—general cargo..	1	26	200
				For other parts.....	42	7,700	61,865
				For Great Britain.....	23	4,757	73,662
				Fractional parts.....	.....	31	4
				Total.....	65	12,491	135,531

In 1844, there arrived at the port of Havana, 49 British steam-packets, bringing 568 passengers, quicksilver, cochineal, gum copal, &c.; total value, 6,710,280 dollars. These vessels departed with 782 passengers.

CHAPTER XV.

OUT-PORTS AND TOWNS—PORT OF MATANZAS—PUERTO PRINCIPE.

THE city of Matanzas, which ranks next to Havana, as a commercial port, was previously to 1809 prohibited to trade to any foreign country, and restricted in its trade in many other respects, though forming an outlet for the products of the richest part of Cuba. It lies on the north coast, fifty-two miles east of Havana. Its harbour, which is rather limited in anchorage ground, by the mud brought down by two rivers, is sheltered by a ledge of rocks.

The bay, which is spacious, is protected from all winds but the north-east.

There are two channels, the one in at the north, the other in at the south, end of the ledge; but the southern is only deep enough for coasting vessels.

The most recent account which we have of Matanzas is by the intelligent author of "Notes on Cuba." He visited the place by land, and observes,—

"The country, after leaving the Carlotta and its beautiful valley, became rolling, and more sterile the nearer it was to the coast. It was only when we reached the San Juan River, which runs by Matanzas, that it became again clothed in the rich verdure of cultivation. Its borders were lined by farms, and on its occasional meadow lands, herds of cattle and troops of horses were grazing on the luxuriant herbage. About a league from the city we passed the only refinery of sugar established on the island, and that one owned by an American citizen. Its sugars have been proved, by a comparison, to be superior to the best in the states, preserving, in a measure, the flavour of the cane; still, in Cuba, the clayed article is preferred for its cheapness, the coffee and chocolate, here almost universally drank, masking its peculiar flavour. A market has, however, been opened for it in Spain, which will remunerate the proprietor for his enterprise and outlay.

"The outskirts of the town were composed of mean-looking, straggling, and often, deserted houses, very pictures of desolation and misery, with here and there a tienda, before the door of which was generally seen a number of pack-horses waiting for their driver, who was regaling himself with a glass of water after his dram of undiluted aguardiente. There were no gardens nor gentlemen's houses to be seen, although on the neighbouring heights were many beautiful sites; the grounds were sterile, and the sides of the hills covered only with a few stunted bushes and short grass. As we entered the more populous parts of the town the houses improved in appearance, but the greater number by far were of only one story, and presented irregular fronts, without any regard to architectural beauty. Our boarding house, the only one of the two in the city where English was spoken, was soon gained, and so fatigued had we been by our repeated promenades up the hills, that we took possession of our uncomfortable rooms with a great degree of satisfaction. The scene without was one, however, that could not fail to arrest the attention of even way-worn travellers. Close by us was the stone bridge of the Yumuri river, with the varied crowd of armed monteros, volantes, pack-horses, and ox-carts hurrying into or leaving the city; and beyond the Cumbre, its long extended sides covered with a rich carpet of yellow flowers to its very summit, with here and there a solitary building or clump of trees irregularly disposed on its gentle declivities. On the other side rose the high hill back of the city, with cultivated fields, and palms and cocoas, terminating abruptly at the deep gap separating it from the Cumbre, with thick woods skirting the whole brink of the precipice; and to the east the beautiful bay and its anchored fleet, and forts, and rocky shores. The city, itself, lay on a flat surface, and the first rising grounds of the neighbouring hill, between two small rivers which issued from the islands beyond, and depositing the soil borne down by their currents in the eddy formed just before the city, rendered the water there very shoal, and prevented the near approach of vessels. In consequence of this they are anchored about half a mile from it, and are loaded and unloaded by large launches of light draft.

"The first lines of this city were traced on the 10th of October, 1693, by Señor Manzaneda, under whose government it was founded. To the city itself was given that of San Carlos Alcazar de Matanzas: the last that by which it is generally designated, signifying the slaughter of a battle-field.

"The back country of Matanzas is rich in sugar and coffee estates, and after it was made a port of entry it increased rapidly in size and commerce. It now extends an arm across the San Juan river into the adjacent mangrove swamp, where an embryo city has sprung up, called the Pueblo Nuevo; and over the Yumuri, at the base of the Cumbre, another arm named Versailles. Including these two suburbs, its population in 1841 amounted to 19,124, of whom 10,304 were whites, 3041 were free coloured, and 5779 were slaves. The same year 480 vessels entered its port, of which 302 were American,

and 558 sailed from it ; paying to the government in tonnage and other duties nearly a million of dollars. Its importations amounted to 1,995,311 dollars, of which 434,599 dollars were for lumber from the United States; and its exportations to 4,374,780 dollars, of which 3,733,879 dollars were for sugar, 351,733 dollars for molasses, and 163,385 dollars for coffee.

"It contains one church (the foundation of which was coeval with that of the city), which is now nearly completed, and another recently erected in Pueblo Nuevo; a large and excellent hospital; extensive barracks garrisoned by a regiment of Spanish soldiers, a theatre, and a cock-pit, like every other town in Cuba, and, for the benefit of my countrywomen I mention it—a solitary mantua-maker and milliner's establishment. Its public library, which in 1835, contained 695 volumes, now possesses over 1000, and reports made on it state the gratifying fact that it was daily more resorted to. In 1827 an adjunct society to the *Sociedad Económica* of Havana was established here, and now numbers nearly one hundred resident members; it is divided into two principal sections, one on Education, the other on Industry and Commerce, the labours of which have been highly instrumental in sustaining their respective objects. The jurisdiction of Matanzas in 1835 contained 4460 children of both sexes, of whom only 815 received a primary education, and of these but 360 in public free schools; the whole number of schools amounted to sixteen. The recent reports of its section on education have, however, given a more favourable view of this subject; although it must be confessed, that learning is here, even now, at a lower state than in almost any other civilised country.

"The houses of Matanzas are mostly of stone, built like those of Havana in a very durable manner, with their windows as strongly barricadoed with iron bars. But the number constructed of wood, the English one continually hears along the Bay-street, and the general cleanliness of the town, give to it somewhat of a home air. It wants the bustle of Havana, nor has it as many sources of amusements; but to many its very quiet forms an attraction, and the proximity of its beautiful *passé*, from which a fine view of its whole bay is obtained, its purer air, and the romantic scenery in its vicinity, induce many to prefer it as a residence.

"The manners here are similar to those of Havana; the mornings are devoted to business, and in the evening those who have volantes and horses ride on the *passé*, while the promenaders amuse themselves in gazing at the ladies. I must not omit to mention that at this time the merchants and sea-captains meet on the Bay-street, the Americans in front of a store owned by one of our countrymen, which from time immemorial has formed a kind of exchange for them. The billiard-rooms, of which there are several large ones near by, are then also crowded, chiefly by Spaniards and Creoles, who spend a large part of their idle hours at this game. Music parties are common; social visitings are also kept up, it is conceded by all who have visited the two cities, that the fair of Matanzas bear the palm for beauty. The plaza is also a favourite resort at night, especially when the military band is present; but here, as in Havana, the female form is rarely seen in the streets except in a volante, or at night. The Sunday morning is spent by but a very small proportion of the population in public worship; shops are kept open all day, and only the closing of the custom-house, the police, and other public offices, and the cessation of labour in loading the shipping, distinguish it from other days. The afternoon is especially devoted to amusements, and in numerous places on the hill back of the town, and in the Pueblo Nuevo, will be seen flags raised on high staffs. These point out the spots where they congregate and indulge in their national dances, for the different tribes introduced here from Africa retain all their custom and habit."

To the music of two or three rude drums, formed by stretching an untanned cow-hide over the extremity of a hollow trunk of a tree, the crowd of men and women, gaudily dressed, keep time with their hands. These balls are all under the protection of the civil authorities, who permit them to take place only on Sundays and other religious holidays; they are never frequented by even the

lower classes of whites, and good order generally prevails among their sable performers. Over each slave tribe a king and queen presides, and so great is the influence exercised by the former over his subjects, that complaints made to him of the idle or vicious habits of any particular individual, not unfrequently, through his remonstrances, correct the evil.

*Trade of Matanzas.*—The importations are chiefly articles of food, and materials and machinery for sugar and coffee estates; most of its fancy and other goods are brought from Havana. During the last piracies in the Caribbean sea and the Gulf of Mexico, not a small portion of the spoils obtained by murder and robbery on the ocean, found their way, overland from Cardenas and other places, to this city, where purchasers were readily found; and smuggling was carried on extensively here. At present, the custom-house regulations are strict, and piracy is now unknown. The principal business mart is a long wharf projecting into the bay, covered by a shed.

There were, in 1844, forty-eight commercial houses in Matanzas, including several American, English, German, and French. Much of the products of the country is sold in the city, but a considerable portion is shipped for disposal in foreign ports. The counting-rooms are all in the dwelling-houses of the merchants, and as there are no banks in Cuba, each contains an iron safety-chest for specie; attached to the dwellings are store-houses for sugar, coffee, &c. The merchant and his clerks generally live under the same roof and dine at the same table.

Matanzas has eighteen physicians and surgeons, thirteen apothecaries, and several barbers, for the preservation of the public health; the last do all the bleeding, cupping, and leeching prescribed by physicians, and undergo examinations, before licences to practice this minor surgery are granted to them. There is but one cemetery for all who die in the city and its suburbs. The public peace is intrusted to thirty-four advocates, eleven notaries and seventeen attorneys. Matanzas is twenty-two leagues east of Havana, in latitude 23 deg. 2 min. 45 sec. north, and longitude 75 deg. 15 min. 42 sec. west of Cadiz. It is the seat of a governor, and includes within its jurisdiction a circuit of about six leagues. Within this space are 161 sugar estates, employing 29,696 persons 175 coffee estates, with 13,332 persons; and 1881 farms and other rural establishments, with 20,942 persons. The whole population amounts to about 85,050, of which 27,148 are whites, 4570 free coloured, and 53,322 slaves; only 21,070 of the whole reside in cities and villages.

There are several beautiful drives in the vicinity of Matanzas. The neighbouring valley of the Yumuri is splendid, with its back-grounds broken into sharp peaks, or now gently undulating;—

“Its cane-fields with their pea-green verdure, and the dark-green foliage of the

tall palms scattered irregularly over them; its golden orange-groves and luxuriant plantains, with broad waving leaves; its cocoas, its almonds, and its coffee, with here and there a gigantic Ceyha spreading out its massive nuts high in air. As the mist, which in different parts hung over the scene, rose in fleecy masses, or gradually dissolved in the increasing heat of the day, and farm after farm, and cottage after cottage became lit by the bright sun's rays, throwing into the bold relief the illuminated portions, while the rest still lay in the deep shade of the Cumbre, a landscape was presented, that I had never seen rivalled even amid the picturesque scenery of Switzerland."

It was here that, in 1511, numbers of the aborigines were cruelly massacred by the Spaniards; and the remnant, driven by bloodhounds to the surrounding heights, were forced in despair to throw themselves over their brink into the river below, crying out, "*Io mori*," I die; whence the name of the vale and river.

"On the ridge were several private residences, into one of which we were invited by its owner, who gave us that scarce article on a Cuba farm, a glass of fresh milk. In our descent to the city several varied and beautiful views of it, and of the harbour and shipping, were presented; and when we reached the base of the hill, a short but rapid drive brought us into the gap through which the Yumuri escapes from the valley. High precipices rose on each side, their summits crowned with luxuriant growths; while from the overhanging walls of the southern side immense stalactites of various hues hung in irregular and grand festoons, amid which the entrance to a large cave was plainly visible."—*Notes on Cuba.*

*Puerto Príncipe.*—The city of Santa Maria de Puerto Principe, is the capital of the central department of Cuba. It is situated in the interior. Mr. Turnbull says, "it stands between two rivulets, the Tinima and the Satibonico, which afterwards unite, and form the Rio de San Pedro, falling into the sea at the distance of forty miles in the direction of east-south-east. The trade of the place, as may be supposed from its inland position and its want of water carriage, bears no just proportion to the number of its inhabitants. In former times the *Hatos*, *Corrals*, *Realeños*, and *Potreros* in its neighbourhood, were the chief source from whence the capital of the island obtained its supplies of butcher's meat. At that remote period it was not uncommon for 20,000 calves to be sent in the course of a year from Puerto Principe to the Havana; but the soil in the neighbourhood of the capital having been long ago exhausted for agricultural purposes, by a bad system of husbandry, and the sugar estates, which formerly existed there, having been definitively abandoned, the land has been laid down in pasture, and the markets of the Havana have thus become to a certain extent independent of more distant supplies.

"It was formerly the practice, when grants of land were obtained from the government, to fix upon a point which was to be declared the centre of a circle, the circumference of which was to become the limit of the concession. This method was probably resorted to for the purpose of avoiding disputes as to territorial boundaries; but in the sequel it had only the effect of making these questions of boundary more intricate and more difficult of adjustment.



"The *Hato* was a circle, the diameter of which was four leagues; that of the *Corral* being equal only to its radius—that is two leagues in extent; the *Realengos* were the royal reserves, surrounded by the exterior curved lines of the *Corrals* and *Hatos*, to which the original name continued to be applied long after the land had been ceded to private individuals; and the *Potrero* was a portion of land indeterminate in form or extent, but generally occupied, like the *Hatos*, *Corrals*, and *Realengos*, as breeding farms for the rearing of cattle.

"The *Hacienda Principal* is a generic name, including all but the *Potrero*, and is applied to breeding farms of the largest class; while the *Potrero*, without any definite limit, is considered a place of inferior importance. In the course of time the curved boundaries of the *Hato*, the *Corral*, and the *Realengo*, have been gradually departed from, by the ordinary exercise of proprietary rights, by sale, deed of gift, or testamentary disposition; as by another mode of exercising these rights, the original cattle-pen, as the breeding farms are called in Jamaica, has been converted into *Ingenios* or *Cafetals*, or otherwise applied to agricultural purposes. The dimensions of the *Hato* being so much greater than those of the *Corral*, the latter was formerly confined to the raising of pigs, goats, and sheep; while on the *Hato* were bred the horse, the mule, and the cow; but this distinction, like that of the form of the estate, is also becoming obsolete.

"The Bay of Nuevitas may be regarded as the harbour of Puerto Principe, although twelve leagues and a half distant, as there its produce is shipped, and and from thence it receives its foreign supplies. The want of all tolerable means of communication, however, for the carriage of heavy articles, is such as to threaten the greater part of the rich soils of the interior with a condemnation to perpetual virginity.

"A few years ago a new colony was formed in the Bay of Nuevitas, which at the end of twelve years from its commencement, could boast of a growing population, already amounting to 1153; of whom 709 were white, eighty-seven free people of colour, and 357 slaves."

Puerto Principe is 151 leagues from Havana, has a population of 13,817 whites, 5784 free coloured, and 4433 slaves. Formerly the number of inhabitants was much greater. It was founded by Velasquez on the port named by Columbus del Principe, now Neuvitas; but was afterwards removed to Camagiiey, a pueblo of Indians, on account of the frequent invasions of the pirates.

*Trade.*—Its importations in 1841 were in value 186,825 dollars, of which 117,340 dollars were for provisions, and 10,000 dollars for lumber; its exportations amounted to 74,595, dollars, of which 24,264 dollars were for sugar, and 11,000 dollars for tobacco; forty-nine vessels entered its ports, of which seventeen were American, and it received in duties, &c., 51,935 dollars.

The jurisdiction of the city, which is the seat of a lieutenant-governor, extends over a population of 51,086. Of this 3010 are on ninety-one sugar estates, forty-seven on one coffee estate, and 20,091 on 2201 farms; the rest being included in the town and villages. The whites number 30,104, the free coloured 7599, and the slaves 13,383.

TRINIDAD, another of the seven cities founded by Velasquez, is situated a league from Port Casilda, on the south coast, and ninety from Havana. It is the seat of a governor, and contains 5877 whites, 4474 free coloured, and 2417 slaves. Its importations in 1841, amounted in value to 942,661 dollars of which 469,243 dollars were for provisions, and 170,090 dollars for lumber; its exportations to 1,157,571 dollars, of which 934,565 dollars were for sugar, and 138,534 dollars for molasses; 203 vessels entered its port, of which 116 were American, and it received in duties, &c., 351,559 dollars. It has jurisdiction over a population of 28,060, of which 7004 are on forty-four sugar estates, 905 on twenty-four coffee estates, and 1611 on 826 farms: the rest being in the towns and villages. The whites number 10,280, the free coloured 6092, and the slaves 11,688.

The southern coast has twenty-eight harbours and roadsteads, of which that of St. Jago de Cuba is one of the best in the world, and is protected by a *moro* and several batteries. The large Bay of Guatanamo has several harbours, and that of Jagua has a secure port, and is fortified; the latter has six square leagues of superficies. The Bays of Cortes and of Corrientes admit large vessels.

From the Cape de Maisi to the Cape de Cruz on the south coast; and from Bahia-honda to the Punta de Icacos on the north coast, the island is easy of access, and the coast-navigation excellent. The rest of its coasts is lined by reefs and islands, within which steamboat navigation is safe at all times of the year. The islands off the coast vary in size, from a few yards to several miles. One of them, the Cayo de Sal, supplies Havana with salt; others, like the Cayo de Vela, have good anchorage; while some are so surrounded by reefs, as to be almost inaccessible.

The Isle of Pinos, *Isla de Pinos*, formerly so celebrated as a hiding-place for pirates, is on the south coast. It has 117 leagues of superficies, but is divided longitudinally by an extensive swamp, passable at only one point. The population is about 500, and has lately been put under a military and civil government. Its chief pueblo is Nuevo Gerona, on the west bank of the River Casas; the other is the pueblo of Santa Fé, on the river of the same name; it is watered by another river, the Nuevas. Its mountains are the Canadas, Daguilla, Sierra de Casas, and Caballos. The Bay of Siguanea is on the west coast, and terminates south-west at the Cape Frances—but a small part of this island is cultivated.

S  
marl  
town  
risdi  
109  
21,9  
S  
quez.  
an ar  
min.  
breez  
out d  
It  
a gov  
Its im  
dollars  
cotton  
to 5,9  
dollars  
130,84  
Americ  
tion ov  
lages, 8  
on 352  
slaves 4  
contain  
neighbo  
Ther  
with the  
any nati  
in and ar  
and whos  
of the pro  
Spani  
124 vesse  
1698 ton  
200 tons  
The S  
ware, drie  
few other  
The B  
English m  
VOL. I.

**SANCTI SPIRITUS**, founded by Velasquez, 100 leagues from Havana, is remarkable for the great majority of its white over the black population. The town itself contains 5296 white, 2722 free coloured, and 1466 slaves; its jurisdiction extends over 32,711 persons, of which 2258 are on forty sugar estates, 109 on three coffee estates, and 20,069 on 2668 farms. The whites number 21,969, the free coloured 4958, and the slaves 6784.

**SANTIAGO-DE CUBA**, more frequently called Cuba, was founded by Velasquez. It is the capital of the eastern department of the island, and the seat of an archbishopric: and situated in 20 deg. 1 min. north latitude, and 76 deg. 3 min. 30 sec. west longitude. Its harbour is safe and commodious: the sea breeze generally blows into the harbour during the day, and the land wind blows out during the night.

It is 230 leagues from Havana, on the south coast. It is the seat of a governor, and contains 9326 whites, 7494 free coloured, and 7933 slaves. Its importations, in 1841, amounted to 2,631,421 dollars, of which 1,305,685 dollars were for provisions, 57,821 dollars for lumber, 232,674 dollars for cotton goods, and 242,300 dollars for linen goods; its exportations amounted to 5,993,631 dollars, of which 4,439,890 dollars were for copper ore, 553,168 dollars for coffee, 356,499 dollars for sugar, 368,868 dollars for tobacco, and 130,849 dollars for cotton; 160 vessels entered its port, of which 103 were American, and it received in duties, &c., 821,254 dollars. It has jurisdiction over a population of 91,512, of which 28,859 are in the town and villages, 8882 on 123 sugar estates, 27,456 on 604 coffee estates, and 26,315 on 3524 farms. The whites number 19,768, the free coloured 21,944, and the slaves 49,800. Four leagues west is the village of Cobre, or Santiago del Prado, containing 2000 inhabitants, chiefly occupied in working the copper mines in the neighbourhood.

There are but few British subjects established in the province of Santa Jago de Cuba, with the exception of those engaged in copper ore mining, and indeed few foreigners of any nation, with the exception of Frenchmen, who are found in considerable numbers in and around Santiago, both from France and her ancient colonies, or their descendants, and whose example and exertions have had great influence on the agricultural prosperity of the province; the cultivation of coffee may be traced to their immigration.

#### ARRIVALS at St. Jago de Cuba during the Year 1840.

Spanish, 132 vessels, 13,879 tons; British, 125 vessels, 23,667 tons; American, 124 vessels, 19,912 tons; French, 29 vessels, 6305 tons; Hanseatic Towns, 10 vessels, 1698 tons; Dutch Colonies, 6 vessels, 376 tons; Columbian and Mexican, 3 vessels, 200 tons; Danish, 1 vessel, 150 tons. Total number of vessels, 430; tons, 66,187.

The Spanish arrivals were chiefly from the Peninsula, with flour, wine, brandy, hardware, dried fruits, soap, spices, coarse earthenware, provisions, drugs, silk goods, and a few other manufactures.

The British arrivals were principally direct from Great Britain, in the employ of the English mining companies, with coals, mining machines, tools, powder, and various mining

supplies; and a few from British North America with cod fish, whilst twice or thrice per annum a vessel arrives from England with an assorted cargo of earthenware, hardware, sugar pans and mills, cutlery, iron in bars, powder, sheet copper, and glass.

American arrivals almost exclusively from ports in the United States with provisions and lumber, naval stores, and a few dried goods of native and other produce, candles, soap, furniture, manufactured tobacco, and some hardware and machinery.

The French arrivals were from France, with wines, brandy, silk goods, furniture, mirrors, oil, candles, perfumery, jewellery, porcelain, and a few other articles of luxury.

Hanseatic vessels, almost entirely from Bremen, with dry goods, hardware, gin, and some provisions.

The Dutch colonial arrivals were with dry goods, fruits, and provisions.

The Colombian and Mexican vessels were from Campeachy and Lisat, with grass bags, grass ropes, and hides.

The Danish vessels from Hamburg, with dry goods and provisions.

The imports of late years have been nearly equal, and are expected to continue so.

Spanish imports for the year 1841 amounted to . £ 319,320 sterling.

British imports for the same period " " 18,999 "

But in comparing the two amounts, the fact must not be lost sight of, that large quantities of British dry goods, hardware, and earthenware, are annually imported from *Jamaica in Spanish bottoms, chiefly on account of the difference in duty*, and also from the facility of ad-selecting the above-named articles as cheaply in Kingston as in London, and with the advantage of being able to proceed there and return in three weeks' time. But it must not be concealed that the Hanseatic Towns interfere with British imports, underselling us in many German articles of hardware, cotton, woollen and linen goods, and glass; although generally speaking, they are considered inferior to British manufacture of a similar kind.

EXPORTS FROM ST. JAGO DE CUBA DURING THE YEAR 1840.

ARTICLES.		Quantity.	ARTICLES.		Quantity.
		number.			number.
Coffee.....	lb.	14,307,800	Fustic.....	ton	1,400
Sugar, clayed.....	boxes of about 4 quintals	21,977	Lignum vite.....	do.	100
— Muscovado.....	hogsheads of about 7 do.	4,915	Cigars.....	boxes of 1000	5,000
Cotton.....	bales of 105 lbs.	10,429	Hides.....	ton	2,000
Molasses.....	hogsheads of 117 galls.	1,090	Copper ore.....	ton	27,142
Tafia and Rum.....	pipes of 110 galls.	1,174	Dunblossoms.....		2,280 3-17
Tobacco.....	bales of 80 lbs.	21,865	Hard Dollars.....		12,867 1/2
Wax, white and yellow.....	lb.	30,225			

In 1845 there arrived at St. Jago de Cuba, 93 British vessels, of 28,537 tons' burden, value 10,3014.; of which there were from Great Britain 9 vessels with coals; 3,039 tons; 8641. value; 1 with machinery, 335 tons, 4614. value; 1 with powder, 328 tons, value 1014. 24 with sundries, 8,348 tons; value 6,7604.; 33 in ballast, 19,366 tons; total from Great Britain 68 vessels, 33,016 tons, value 81951.;—2 from Jamaica with sundries, 415 tons, value 3561. 1 with fish, 95 tons, value 2504. ; 1 with rice, 31 tons, value 8004.; 3 in ballast, 602 tons;—9 from Grenada in ballast, 3008 tons;—1 from Bermuda in ballast; 265 tons; 1 with onions, 25 tons; value 3004.;—1 from St. Vincent in ballast, 200 tons;—1 from St. Thomas in ballast, 194 tons;—1 from Curacao in ballast, 211 tons;—1 from Porto Rico in ballast, 291 tons;—1 with fish, from St. John's, 124 tons;—1 from other parts, 25,5521 tons; value 21004.;—total from Great Britain, 68, 23,016 tons; value 81951.;—total, 93 vessels; 28,537 tons; value 10,3014.

There departed from Cuba 96 British vessels of 29,422 tons' burden, value 387,1704., of which there were for Great Britain, 81 with copper ore, 27,010 tons, value 374,6404.;—1 with produce, 300 tons, value 80004.; total for Great Britain 82 vessels, 27,310 tons, value 382,6404.;—2 for New Orleans in ballast, 200 tons; 1 for St. Cruz in ballast, 265 tons; for Jamaica with produce, 84 tons, value 15504.; 1 for Manzanilla with produce, 292 tons, value 2,6004.;—2 in ballast 411 tons;—1 for Montego Bay in ballast, 425 tons;—1 for Crinafucos with fustic, 291 tons, value 2004.;—1 for Halifax with produce, 65 tons, value 1304.;—1 for Havans with fish, 124 tons, value 4004.;—1 for Bermuda with produce, 25 tons, value 2504.;—total for other parts 14 vessels, 9142 tons, value 45304.;—total for Great Britain 82 vessels, 27,310 tons, value 382,6404.

During the past four years there has not been any great difference in exports, with the exception of coffee and copper ore.

The exports of coffee have fallen off greatly during the last three years, owing to excessive drought, but they may be expected to revive; whilst those of copper ore have greatly increased, excepting during 1846. The raising of the latter article only commenced fourteen years back, from which time it annually augmented in quantity, but its richness or quantity of metal contained in the ore has decreased.

\* By far American p

## CHAPTER XVI.

## DESCRIPTIVE AND AGRICULTURAL SKETCHES OF CUBA.

So little that can afford information respecting Cuba, and which can be relied on, is known in Europe, that we have endeavoured to condense the various statements and descriptions upon which we can place any dependence,\* and having reduced these descriptions to the least space that would be satisfactory, and interesting to the general reader, as well as to those who wish to acquire a more especial knowledge of Cuba.

This magnificent island is very generally surrounded with reefs, within which are many good harbours, and through which are many safe channels. Of the interior of Cuba, the descriptions hitherto given have been remarkably meagre. On leaving Havana for the interior, there was until the railway to Guines so constructed, scarcely twelve miles of road fit for an European carriage. The *rude volante* was, however, dragged over rocks and ruts. Railroads, constructed by Americans and by English engineers, and chiefly with British capital, have, to a considerable extent, opened the interior.

Havana, contains a population of above 100,000 inhabitants; four contain populations from 12,000 to 24,000; nine from 4000 to 9000; nineteen from 1000 to 3000; twenty-four from 500 to 1000; forty from 250 to 500; sixty seven from 100 to 250; and fifty-four below 100.

There are three principal high roads under the care of the Junta de Fomento but they are in bad condition even during the dry season, and quite impassable in most places during the rains. From each other roads branch off. The one from Havana to Pinar del Rio passes through Guatao, el Corralillo, la Ceiba del Agua, Capellanias, la Puerta de la Guira, las Canas, Artemisa, in the Partido San Marcos, fourteen leagues from Havana, las Mangas de Rio-Grande, Candelaria, San Cristobal, los Paicicos. Hence west through the Paso real de San Diego, la Herradura, Consolacion, Pinar del Rio, forty-five leagues, San Juan y Martinez and Guane.

From Havana to Santiago de Cuba, the *route* passes through Jesus del Monte, Luyano, San Miguel, Santa Maria del Rosario, Tapaste, Aguacate, Ceiba-Mocha, Matanzas, Limonar, Taberna del Coliseo, Cimarrones, Guamutas, Ceja de Pablo, Alvarez, Rio de Laguna le Grande, Esperanza or Puerta de Golpe, Villaclara, Taberna del Escambray, Sagua la Chica, Guaracabuya, Santo-Espiritu, Rio Sasa, Ciego de Avila, San Geronimo, Arrogo Tinima, Puerto Principe, Guaimaro, Rio Jobabo, las Tunas, Paso del Selado, Rio Cauto, and Cauto del Embarcadero, Bayamo, Rio Cautillo, Jiguani, Rio Baire, and Rio Contramaestre, Palma-Soriano, Rio Yarago, Cuba.

\* By far the most valuable sketches are those condensed from "Notes on Cuba," 1844, by an American physician.

From Havana to Trinidad the route passes through Francisco de Paula, Taberna del Dique, Lomas de Camoa, San Jose de las Lajas, Sitio and Lomas de Candela, los Guines, Pipian, Bermeja, Alacranes, el Caimito, Rio de la Hanabana, Rio Damuji, in the Paso de los Abreus, Pueblo and Rio de Caonao, River Aumirs, and several other rivers, among which are el Gaudan, San Juan, Guacabo, and Trinidad.

After leaving Havana for the country, the road passes through well-stocked farms, and then trimmed by lime hedges, with white aromatic flowers, both equally impenetrable to man or beast; also, loose stone fences, built of the jagged, honeycomb coral rock that abounds throughout the country. These often enclose whole acres of luscious, fragrant pines, each sustained by a short foot-stalk above the circle of thorny leaves composing the plant, that spread low over the ground. The pine-apples often are observed in all stages of growth. Some small, and blue, with half-withered flowerets that blossom over the fruit; others ripe, large, and of a golden hue; and a few, the *hardier kind*, of a reddish-green tint.

Fields are passed of plantains growing thickly together, bearing above their small frail stems heavy bunches of green fruit, with their terminating cones of flowers; with long, small, fan-like leaves, torn in shreds by the wind. Beyond the immediate neighbourhood of the city, its gardens, its farms, and its hamlets, are extensive sugar and coffee estates, with their portreros and woodlands, were common. The royal palm appears on every side.

"Sometimes," as remarked by the American physician, "isolated, and irregularly scattered over fields of sugar-cane, with their tall, straight trunks, and their tufted crowns of long, branch-like, fringed leaves, waving and trembling in every breeze, and glistening in the rays of the sun," they stood, like so many guardian spirits of the land keeping watch over the rich verdure, stretching far in the distance beneath them. Now, in long avenues of turned Corinthian columns, their long leaves reaching across and intermingling, forming one continuous high-sprung arch, and their trunks glossed with white lichen as with paint, they led the eye to the country mansion of the planter, with its cool verandahs, and its back-ground of neatly thatched negro houses. While in the adjoining portreros, large clumps of them sheltered with their shade the cattle grazing peacefully at their feet."

Coffee estates are occasionally passed, with their low pruned shrubs closely planted, and divided into large squares by intersecting alleys of mangoes, palms, or oranges; the latter laden with their golden fruit, very pictures of lavish wealth. The author of the "Notes on Cuba," crossed the island to the southern town of Guines by railroad. He says,

"The whole country was under high cultivation, appearing like one immense garden; and as the unwearied eye roamed over the wide expanse, and revelled in the beauties which hill and dale, woodland and field presented, it seemed impossible that aught but peace could dwell amid such scenery; and the heart would insensibly be filled with vague desires after some such resting-place for the evening of life.

"In travelling the women and men quietly enjoy their cigars, and the white, brown, and black races amicably intermingled without apparent distinction. At one place, where we filled our tanks, a lad brought us some cake and wine, which quickly brought around him my fellow-travellers, the exquisites; I joined also, but when I opened my purse to

pay  
pany  
pays  
comp  
" route  
that  
us, th  
that  
appris  
anxiet  
that h  
to the  
placin  
willing  
dinner  
cheese  
" more  
wind h  
peacef  
motion  
one of  
seemed  
were m  
save th  
was stil  
ridges  
against  
the imp  
blazing  
" N  
large fir  
to grind  
flames s  
air as th  
some fir  
delay.  
ham, bre  
of champ  
place, by  
us all ar  
" SA  
inland to  
so annoy  
meander  
perfect q  
and being  
miles from  
This is ev  
rusty ti  
town. T  
the north  
clouds bef  
" The  
the sun b  
contains a



pay for my portion, I learned that one of them had already settled for the whole company. Knowing it to be the custom on the island that the first of a party who finishes pays the scot, I did not mingle my expostulations with my acknowledgments of the compliment.

*"Railroad Incidents.*—Again our cars were in motion, and when one-third on our route, all of us were eagerly looking out of the doors and windows at a large crowd, that was gathered about a car some distance on the road before us. Rumour had told us, that the last summer the whole train had been stopped, and a large sum of money, that it was conveying to Guines, had been taken from it by robbers, who had been apprised of its removal. Although it had no foundation, we did regard with some anxiety the crowd, but soon found they had gathered to look on the downward train that had run off the track. Not one of the Monteros, however, lent the least assistance to the few whites and negroes attached to the road, who were actively engaged in placing the cars. To our regret, we learned that it would detain us two hours; so we willingly consented to be rolled back to the last posada we had passed. Having been dinnerless, we made a general rush to its bar, where, amid garlicky sausages, bread, cheese, and Catalan wine, we forgot our disappointment.

"The sun had just set when we continued our journey; but the landscape was even more beautiful in the soft light of declining day than under his bright rays. The east wind had subsided into a perfect calm, as it generally does at this time, and an air of peaceful quiet hung over the whole land. Even the fringed foliage of the palms was motionless, and drooped pendant from the long and gracefully arched stems; reminding one of those bunches of ostrich feathers worn by the *belles* of past days, which then seemed to add so much to a stately figure and bearing. About us, surrounding objects were mellowed by the increasing shades, but in the distance all was becoming indistinct; save the giant *sejba*, whose wide-spread foliage, like a vast umbrella, raised in mid-air, was still plainly visible above the gloom below; and the rows of tall palms on the bare ridges of distant hills, whose trunks and tufted crowns were painted in bold relief against the clear sky. Star after star now rapidly appeared, for here no twilight forms the imperceptible link between day and night, and the whole firmament was soon blazing with its thousand lamps.

"Now and then we passed an estate, on which the negroes were clustered around large fires of corn-husks, which they were removing from the Indian grain, preparatory to grinding it for their morning meal. The fires were sometimes close to the road, the flames shone brightly on their laughing faces, and their loud cries rang merrily on the air as they cheered us. At the stations where we stopped there were also lights, and some fires along the road; and many curious inquiries were made about the cause of our delay. But our attention was soon engrossed by a large basket of excellent Galician ham, bread, cheese, olives, cakes, sugar-plums, and wine, among which several bottles of champagne figured conspicuously. The whole had been furnished at our last stopping-place, by the liberality of a fellow-passenger, one of the officers of the road, who brought us all around it to partake of its varied contents.

"SAN JULIAN DE LOS GUINES, during the dry season, is one of the most pleasant inland towns in Cuba. It then lies on a hard, black soil, and is free from that fine dust so annoying on *red lands*. When the rains set in, about July, from the streams that meander around and through it, and the deep ruts in the road, I suspect it rests in a perfect quagmire. It contains 2500 inhabitants, who are remarkably civil to strangers; and being at the terminus of the railroad, forty-five miles from Havana, and only twelve miles from the south coast of the island, it has lately increased suddenly in importance. This is evident from the number of spruce modern shops intermingled with its ancient rusty *tiendas*, and a certain lively, flourishing look, quite uncommon in a Cuba country town. The invalid will here also escape, in a great measure, from the drifting rains of the northers; the mountains on the north almost completely exhausting the water of the clouds before they reach the town.

"The houses have before them wide, smooth pavements, protected from the rays of the sun by sheds, under which one might enjoy a promenade, even at mid-day. It contains a large church, painted blue, a favourite colour throughout the island for public

buildings. There was also a commodious and cleanly-kept hospital for the destitute in the town; barracks for soldiers; a public hall; a large ball-room; and, as a thing indispensable to the happiness of the inhabitants, a spacious cock-pit.

"The market was filled with bunches of green plantains, and heaps of yams, yuca, sweet potatoes, and other vegetables. A long shed covered the butchers' shambles, with large slices of beef and pork hung along its whole front. Jerked pork, a favourite preparation of the meat with the creole, was being prepared close by, being hung on poles over the smoke of a fire, having been first salted, the only method by which meat can be at all preserved in this perpetual summer clime.

"The market had a cook's-shop, with a dozen parrots in cages before it, which by their screams seemed to invite all within hearing to partake of the savoury dishes exposed on the shelves. Among them were several with a light green plumage and yellow crowns, brought from Mexico, and highly valued for the ease with which they are taught to speak.

"The creole is always an early riser. Several were engaged in sweeping the pavement; others were clustered around the milkman's cow, which had been brought to their doors, and were waiting their turn to have their pitchers filled from the slow stream, while a calf, tied just without tasting distance, looked piteously on, and at times showed signs of impatience, as he saw his morning meal borne off. When all had been supplied, he was muzzled, and his halter tied to the extremity of the cow's tail. One rush to her bag was tried, but the cruel netting frustrated all attempts to taste the bland fluid, and the poor animal quietly followed in the rear, as the man drove his cow to the houses of his other customers.

"At other doors, the *malhokero* was counting out his small bundles of green fodder, each containing a dozen stalks of Indian corn, with the leaves and tassels attached, the common daily food of the horse. On their pack-horses were bundles of small-sized sugar-cane, neatly trimmed and cut into short pieces; selected small, on account of their superior richness, offering to the creole a grateful refreshment during the heat of the noon. Others carried large matted panniers, slung over their clumsy straw saddles, filled with fine ripe oranges, the favourite and healthy morning repast of the native and the stranger, the healthy and the invalid.

"As the day progressed, mounted moneros were seen galloping through the streets, just arrived from their farms, each with his loose shirt worn over his pantaloons, its tail fluttering in the breeze, while his long sword, lashed to his waist by a handkerchief, dangled at his back. Then there was the heavy cart, laden with sugar for the railroad depôt, drawn by eight strong oxen, the front pair some twenty feet in advance of the rest; its freight of boxes, bound down firmly with cords, and covered with raw hides. By its side the driver stalked, dressed in a loose shirt and trousers, and a high-peaked straw hat with a wide rim on his head. He held in his hand a long pole, armed with a goad, with which he urged forward his slow-moving team; often striking the sharp nail, at its extremity, repeatedly into the flank of an ox, until the poor animal, in his endeavours to escape, seemed to drag the whole load by his sole strength. Other carts were returning to their distant sugar estates, laden with planks cut into proper sizes, and fastened in packages, each containing all the sides to make a sugar-box; thus put up, by our ingenious northern friends for the Cuba market.

"The arriero with his pack-horses, eight or a dozen in number, was also seen urging them on by his voice and the occasional crack of his whip; while they staggered under their heavy loads of charcoal, kegs of molasses, or of aguardiente, and the halter of each being tied to the extremity of the tail of the horse before, moved in single files, carefully picking their way.

"Beyond the town of Guines farm after farm occupied the grounds; some sowed in Indian corn as closely as oats, and just springing from the soil, intended for food for horses and cattle; or planted three together, the hills not two feet apart, already in tassel, and bearing the nearly mature grain. Others were covered with sweet potato vines and pumpkins; there was also a plentiful show of okra and tomatoes, salad, carrots, turnips, and tall, tree-like cabbages, with yuca, yams, and other tropical vegetables, giving to the grounds a thriving appearance. Long canals, with their sides embanked, traversed the flat plains; and their rapid streams, elevated above the level of the soil, in several

places  
struct

"  
other,  
formed  
its tra  
occasi  
side st  
bridge  
a grain  
a foot  
washin

Th

small t

Th

abunde

of swim

tivated

either

keepers

Neg

with wa

being of

contain

compos

gown, h

nought

however

almond-

by plant

grove, or

from the

to their c

which the

exaggerat

last revol

their lives

\* "The

for one rial,  
tation, he cl  
his ascent;  
pushed off t  
The little fel  
feet in the a  
being at all  
green is not  
pint of refres  
with a spoon

places were drawn off, to irrigate the land, by breaking through their sides, or by obstructing the course of the stream by temporary transverse dams.

"The rivers in this flat district, which run parallel, are generally elevated above each other, so that many streams run from one and empty into the river below. I was informed by an intelligent engineer on the Guines and Havana railroad, that in surveying its track, they found this to be the case of three considerable streams, and that on one occasion, during a freshet, those most elevated poured their superabundant waters, by side streams, into the lowest, and so swelled its current, that a large and strong stone bridge was carried away by it. The soil was black, resembling marsh-mud, but without a grain of sand in it, the substratum being lime-stone. It was so tenacious, that a bank a foot thick served to confine the waters of a canal, four feet wide, which, instead of washing away the sides, left a white deposit on them."

The foregoing descriptive sketches are considered applicable to many of the small towns and rural districts of Cuba.

The *portreros*, with grass which grows rapidly after the first rains, afford abundant pasturage to large herds of oxen and horses. Flocks of sheep and herds of swine, under the care of a few negroes, also feed near the unenclosed, cultivated fields of the neighbouring farms. These are frequently unprotected by either fence or hedge, and the cattle are either tethered or under the care of keepers, or were enclosed in *portreros*.

*Negro Dwellings.*—The cottages near Guines are all thatched with palm leaves, with walls of poles, and mud plastered thickly on them to fill up the cracks, the floors being of the latter material, and often not higher than the ground without. They contain little furniture; a table, one or two stools, a cot, and a few plates or jugs, composed all the household articles; while women, dressed often in a single gown, half open and half off their shoulders, and squalid, dirty children, with nought save the covering nature gave them, form the family group. The hut, however, is tastefully shaded by groups of cocoas,\* or wide-spread foliage of an almond-tree, with the ground blackened by the last crop of nuts, and surrounded by plantains and orange and lemon-trees, with *air-plants* hanging from every grove, or covering the rocks, wherever the foliage or shrubbery protected them from the rays of the sun. The slaves all over the island are remarkably addicted to their dances, and fond of dress. Mr. Turnbull's account of the severity with which they are flogged and treated, is asserted by other authorities to be greatly exaggerated. But wherever there is slavery there must be harshness, and the last revolt of the slaves in Cuba was certainly suppressed with little regard to their lives. If the slave trade be continued, and the number of slaves conse-

\* "The cocoas looked so tempting, that I asked the price, when a lad offered to procure four for one rial, or twelve cents. He was not more than ten years old, but without a moment's hesitation, he climbed up the tall trunk of one of the trees, resting only for a moment mid-way in his ascent; and holding on to the long branch-like leaves, crawled into its tufted crown, and pushed off the fruit with his feet, crying out to me from his giddy height to take care of my head. The little fellow seemed quite fearless, winding his light body between the leaves, more than fifty feet in the air, and stretching out his full length to reach the best nuts. He descended without being at all fatigued, and procuring a knife, cut through the rind and shell of the nut, which, when green is not hard, and offered the vegetable milk to me. In its unripe state it contains about a pint of refreshing fluid, and the pulp is then so soft, that it can, like cream, be scraped from the shell with a spoon, but neither has that rich oily flavour they possess when mature."—*Notes on Cuba.*

quently greatly increased, the Spanish creoles may well dread a period of as terrible retribution, as has been experienced in Hayti. We see little future security for Cuba unless the slave trade be entirely abolished.

*Agriculture.*—The statistical tables that we have already given exhibit the agricultural productions of Cuba, and greatly important as they are, the whole product is but small in proportion to the productive capabilities of the soil and climate of this naturally, perhaps, the most fertile of the large islands of the world. Cattle are reared, or rather without care, breed in numerous herds. The number is estimated at above 1,500,000.

*Climate.*—The climate of Cuba is not so regular as that of the more southerly islands, and from the proximity of the north-western parts to the continent of America, it is sometimes so cold that at some few hundred feet above the sea ice occasionally forms. Snow never falls, but hail-storms occur.

It has its rainy and dry seasons, but they do not appear to be regularly defined. Destructive hurricanes have sometimes devastated the country. Although some low parts are unhealthy, the climate of Cuba is generally salubrious. The island is frequented by invalids from the United States, and during late years inns and boarding-houses, with good accommodation, have been established by American citizens. Earthquakes occur in the eastern parts of the islands, and have occurred at Havana.

*Forests.*—Immense districts, especially the mountain regions, are still covered with trees. Among which the magnificent Ceiba and gigantic mahogany trees, with other valuable woods for furniture and for ship-building abound. Many varieties of majestic palms, plantains, and some beautiful hard woods also abound. Maize and the yuca grow in Cuba, and many esculent roots, and fruits are indigenous.

*Animals.*—One indigenous quadruped only has ever been known. This is the *huitia*, which resembles a great rat, about eighteen inches long without the tail. Amphibious animals are, however, abundant, among which are the alligator, *manati*, tortoise, and others. The domestic dog and cat have become wild, and it is said fierce. Large serpents, from ten to twelve feet long and from six to eight inches thick are met with, but not frequently. Mosquitoes and some other insects are numerous, and in the low districts very annoying. Asses and pigs are numerously bred. Birds of the most beautiful plumage coven and adorn the country. On the coasts and rivers many delicious varieties of fish abound, with which the markets, especially that of Havana, are supplied.

*Minerals.*—It does not appear that much gold or silver have ever been found in Cuba. Excellent bituminous coal has been dug near Havana, and iron is said to abound in the mountains. The copper mines, near Santiago, were worked and abandoned in the seventeenth century. Three companies were formed some years ago to reopen and work these mines, which have been executed by great

outl  
been  
bour  
its in  
advan  
jaspe  
profit  
railwa  
by A  
exper  
St  
betwe  
places  
No  
for go  
Ra  
duties  
butche  
gences  
4. Ded  
vendab  
Go  
whole i  
govern  
sponsib  
preside  
their ay  
The  
general  
down to  
and trad  
tains-ger  
appointe  
The  
Havana  
we have

outlay and by the aid of steam engines, with considerable success. The ore has been chiefly imported for smelting to Swansea. A copper mine in the neighbourhood of Santa Clara has been opened by an American company; but from its inconvenient access, and the less rich mineral, it has been worked with far less advantage than those near Santiago and Cuba. Bitumen, asphalte, marble, and jasper are also found, but the wretched means of internal communication, prevents profitable enterprise at any distance from the sea coast; except as far as regards the railway (forty-five miles) to Guines and four very minor railways, all constructed by Americans or Englishmen, the means of transport are both difficult and expensive.

*Steamboats* have for some years been established for conveying passengers between Havana and the other ports of the island; and this mode of visiting all places on the sea-coast has become convenient and speedy.

No foreigner can land in Cuba without procuring security to the government for good behaviour from a responsible inhabitant.

*Revenue.*—The revenue is derived from—1. Import and export customs duties; 2. *Impuestos interiores*, which comprise taxes on the consumption of butchers' meat, stamped paper, taxes on hucksters, municipal dues, sales of indulgences, taxes on cock-fights, lotteries, &c; 3. Deductions from church revenues; 4. Deductions from official salaries; 5. Royal lands, vacant tithes and estates, vendable offices, &c.; 6. Casual receipts, deposits, confiscations, donations, &c.

*Government.*—The captain-general is supreme military commander of the whole island, and civil governor of one of the two great divisions of Cuba. The governor of the other part (Santiago de Cuba) has independent civil power, responsible only to the court of Spain. The captain-general is, however, *ex officio* president of the *Audiencia Real*, or supreme court. The municipalities have their *ayuntamientos*, and the rural districts *jueces pedoneas*, or magistracies.

*The History of Cuba* consists of little more than a catalogue of captains-general and bishops from the time of the first Captain-general Velasquez in 1511 down to the year 1809-10-11, when the ports of Cuba were opened to the ships and trade of foreign countries. During which period fifty-four or fifty-six captains-general ruled, or misruled, this splendid island. General Tacon, who was appointed in 1825, was by far the most efficient of these governors.

The early settlement of Cuba, the expeditions to Mexico, the capture of Havana by Admiral Peacock and Lord Albemarle, and the opening of the ports, we have already noticed: for other particulars See Spanish Colonial Policy.

## CHAPTER XVII.

## PORTO RICO.

THE fertile island of Porto Rico lies between the latitudes of 17 deg. 54 min. and 18 deg. 31 min. north, and the longitudes of 65 deg. 39 min. and 67 deg. 21 min. west. Its length is stated to be about 100 miles, its average breadth about thirty-nine miles. Its area is computed at about 3750 square miles, being about 2500 square miles less than the area of Jamaica. A ridge of mountains extends from the east to the west end of the island. Some of the rivers which flow down are navigable for small vessels; and some of the numerous coves and inlets form good harbours for large ships. The soil is generally fertile and beautifully undulated. There are no serpents or other reptiles. There are large rats, which do great injury to the sugar-canes. The climate is generally salubrious; but some parts are subject to rains, others to droughts.

Porto Rico was discovered by Columbus in 1493. It was invaded in 1509 by the Spaniards from St. Domingo; and the natives, said to have amounted to 600,000 in number, were exterminated in a few years. The Spaniards, however, derived no profit from this island, though it subjected them to great expense. Ponce de Leon, who, in his voyage in search of the fountain of perpetual life, discovered Florida, was the explorer and conqueror of Porto Rico.

The laws of Spain, as administered in Cuba, are those of Porto Rico; and in the latter these laws are particularly severe in regard to foreigners; especially if Protestants. Every foreigner who arrives in Porto Rico, must, before he lands, find security on the part of responsible residents, for his good behaviour. After six months, the foreigner must either domiciliate or leave the island. In order to domiciliate, he must profess the Roman Catholic faith, the only religion tolerated. If he decline, he must leave Porto Rico. The difficulties in the way of a foreigner establishing himself in trade, even when domiciliated, are exceedingly vexatious, if not in partnership with a Spaniard. Foreigners, however, have managed, not only to overcome all religious scruples, but to become proprietors of estates; and the rapid agricultural improvement is chiefly owing to the enterprise of such foreign residents.

The population, according to an estimate based on the last census, is stated at 500,000 inhabitants of which there are not more than about 50,000 slaves. Free labour prevails in this colony. Among the slaves there are many of those, or their offspring, which the emigrants from Spanish St. Domingo brought with them; most of the settlers from the Danish, French, and British islands did the same.

mine  
lump  
been  
suppe  
been  
cult a  
salt p  
R  
All tr  
A  
were a

Dur  
and cul  
In  
time, 42  
275 of v  
graziers  
1802, th  
of expor  
We  
who prac  
recently  
"Prev  
known to,  
by the go  
insurmount  
"Ante  
doubted ev  
also under  
formerly th



Porto Rico is an agricultural colony. It has no manufactures, nor have any mines of gold or silver, or other minerals, been worked. Gold is found in small lumps and in dust in the streams running from the mountains, and a licence has been recently granted to a company in the island to search for gold, which is supposed to be abundant on the mountains. Copper, iron, and lead, have also been found. A coal mine has also been discovered, but in a place of very difficult access, twelve miles inland from Port Arecibo. There are two *salines* or salt ponds, worked by the government, but yield only about 157 tons of salt.

*Roads.*—There are no roads of any extent for wheel carriages in the island. All travelling is performed either on foot or on horseback.

According to an official return of 1840, the land cultivated, and its produce, were as follows:

ARTICLES OF CULTURE.	Acre in Cultivation.	PRODUCE.	Quantity.
	number.		number.
Sugar-cane.....	14,803	{ Sugar (Musc.).....cwt.	114,690
Plantains.....	30,760	{ Molasses.....gallon	1,507,769
Malze.....	16,184	{ Rum.....puncheon	12,165
Rice.....	14,850	Plantains.....load	617,826
Tobacco.....	2,359	Maze.....fanega	63,750
Manioc.....	1,150	Rice.....	not known.
Sweet Potatoes.....	1,228	Tobacco (cured).....cwt.	31,640
Yams.....	6,688	Cassava bread.....load	30,419
Coffee.....	1,100	Sweet potatoes.....cwt.	29,570
Cotton.....	15,992	Yams.....do.	7,850
Fruit-trees and gardens.....	140	Pulse.....do.	4,370
		Coffee.....do.	350,000
		Cotton.....do.	not known.
Total in cultivation.....	109,387 or about 1-15th of its area.		

During the last fifteen years several thousands of acres have been cleared and cultivated. The lands are often held in very small lots.

In 1828, 1,437,285 acres were held by 19,140 proprietors. At the same time, 423 individuals were proprietors of estates regularly worked by slaves; 275 of which were sugar, and 148 coffee plantations; 17,440 proprietors were graziers who bred cattle, and who also raised provisions and some coffee. In 1802, there were but twenty-nine sugar estates in Porto Rico, and the total value of exports was estimated at 57,500 dollars.

We are indebted for valuable information relative to Porto Rico to Dr. Reid, who practised for some years as a physician on that island, from whence he has recently returned.

“Previously to 1828,” says Dr. Reid, in a manuscript report, “Porto Rico was little known to, and less frequented by, foreign adventurers on account of the policy observed by the government, which had a tendency to exclude strangers, by opposing almost insurmountable obstacles to their settlement.

“Anterior to the period alluded to, strangers were required to produce the most undoubted evidence of being Roman Catholics, in order to become domiciled, and they were also under the necessity of becoming naturalised after five years’ residence—I say that formerly this was not optional but of necessity. A stranger, before he was permitted to

land in the island, was to give security for good political and moral conduct, and supposing that he were able to surmount these difficulties, such were the jealousy and illiberality of the government, that few were induced to remain in a country where no prospect of success appeared.

"In 1828, however, the leniency and liberality of Don Miguel La Tone, then captain-general, by relaxing the rigour of former observances, had great effect in removing the impediments to the establishment of foreigners in the island. La Tone acted strictly according to the spirit of the Real Cedula of 1815, having for its object the encouragement of agriculture and commerce in the Spanish colonies.

"Thus the *Domicilio* was procured by paying a trifling sum of money, and by the applicant complying with certain formalities.

"Moreover, government encourages, instead of damping the enterprise of foreigners, convinced, that in this manner, the resources of the island would be best developed.

"In consequence of the encouragement given under the administration of La Tone, a considerable migration took place to this island.

"Planters from the neighbouring islands of St. Croix and St. Thomas, sold their estates and brought their slaves and capital to this country, lured by the superior fertility of the soil, and the liberality of the government as administered by La Tone.

"Several planters of the windward British and French islands, acted like the people from St. Thomas and St. Croix.

"Merchants also had their attention attracted towards this spot, and the establishment of several commercial houses now existing was effected.

"Seconded by foreign enterprise and foreign capital, this island has continued to prosper in a most extraordinary degree since 1828; and it has been a source of considerable revenue to the mother country.

"But notwithstanding the rapid improvement which has been effected in this island, and the continued increase of its staple exports, the improvement would have been still greater, and the export considerably larger, *but for the oppressive duties imposed upon all articles of necessary consumption, and the frequent heavy exactions made by the government towards the support of the war in Spain.*

"These causes, by lessening the profits of the planters, have prevented them from extending their estates. Thus the advancement in the cultivation of the soil is more due to the continued influx of new settlers with their important capital, than to the prosperity and advancing operations of the old.

"Some years ago the great mass of the inhabitants did not require, and scarcely knew, the use of many articles which are now considered necessary.

"Of this class are fine cotton goods, fine linens, and woollen cloths. The natives of the present day, throughout the island, are extremely fond of dress and fine apparel.

"Formerly people were very remiss in furnishing their houses; at present they pay great attention thereto. I might multiply instances of the advancing civilisation of the natives, forming by far the greatest proportion of the population.

"All the machinery for the manufacture of sugar and rum is allowed to be imported duty free. Men cannot be imprisoned for debt, nor can a planter's estate be sold, or any of his implements of agriculture and manufacture, unless he owes at least two-thirds of the whole value of his estate.

"If a proprietor sell an estate or a house here, in order to remit the proceeds, he is required by the government to pay 10 per cent on the amount of the property sold."

The sugar estates and other plantations are situated on the sea-coast, near the capital and other towns or *pueblos*.

St.  
Porto  
peace,  
called  
the po  
for the  
price,  
master  
more t  
to dem  
dollars  
the sy  
of the  
which  
the own  
of the  
clothed  
of thes  
then or  
him, au  
fix his p  
by the a  
slave.  
those on  
tage fro  
and alm  
the estat  
to the sy  
they are  
are subj  
saved a  
he can b  
the earni  
free, he  
possesse  
they die,  
not take  
however,  
black, as  
they show  
law not s  
black art

*Slaves.*—The following are the regulations respecting slaves in the Island of Porto Rico. In every large and small town there is an alcalde or justice of the peace, and likewise a person appointed for the special protection of the slaves, called a syndic, who is expected to see that justice is done them. It is always in the power of a slave to purchase his freedom as soon as he can collect sufficient money for the purpose, and the master and slave generally come to an understanding as to the price, if the value is not ascertained, which it generally is in most instances, from the master having purchased him, or from other circumstances; and he cannot demand more than he has given for him, unless he has taught him any trade, when he is allowed to demand a higher price, but the general value of a slave not knowing a trade is 300 dollars, though some are not worth so much, and if they cannot agree, the slave goes to the syndic, and one person is appointed on the part of the slave, and another on that of the master, and in case of difference, the alcalde appoints a third, who fixes the price, which the master is then obliged to take. The slave can also change his master, but the owner is not bound to sell him to any third person if he does not like it, unless either of the following can be proved against him, that the slave is either badly fed, badly clothed, ill-treated, or prevented from going to church, and if the slave can prove either of these, he may go before the syndic and demand to change masters; the syndic will then order the master to sell him within a specified time, and the slave has a paper given him, authorising him to find another master; the master is at the same time ordered to fix his price, and if no one will give the sum asked by the master within the time fixed by the syndic, he is obliged to take the highest price that may have been offered for the slave. All this appears favourable for the protection of the slaves, but it is principally those only in the towns who have means of access to the syndic, and can derive advantage from it, as in the country, when slaves have bad masters, it is a very difficult thing, and almost impossible for them to make a complaint, for from the strict regulations on the estates it is difficult for them to absent themselves a sufficient length of time to go to the syndic; when, however, they are well-treated, which they are in most instances, they are very careless about purchasing their freedom, as after they are free, they are subject to serve in the militia, and fill the parochial offices. When a slave has saved a little money, sufficient to purchase a head of cattle in which the island abounds, he can buy one with his master's consent, and let it to a free man, who pays him half the earnings, and the master sees that the slave has justice done him, whereas, if he were free, he would not have any master to protect him. Many slaves are enabled to become possessed of property much more than sufficient to purchase their freedom, but when they die, what they leave, becomes the property of the master. But the masters do not take it, but give it to the wives and children of the deceased. The distinction, however, between black and white inhabitants is not made with reference to colour, for a black, as soon as he has purchased his freedom, is considered a white man; and when they show any hair upon their heads, they are taken to serve in the militia, the Spanish law not allowing any but white people to become soldiers, except three companies of black artillery who are distributed over the island, having officers of their own, with white

officers over them. There are in the island seven battalions of militia of 1000 men each, formed from the free inhabitants, independent of the regular troops, who furnish guards over the different prisons in the towns and villages, keep the slaves in subjection, and perform other duties.

*Labour.*—The work on the estates is generally done by both free people and slaves; the free people are employed in planting and cutting the canes, and digging ditches, but it is very difficult to get them to work in the boiling houses, where the negroes are principally employed; on a few estates, however, where they are well-treated, and are regularly paid, they are employed at all the different works that are in hand indiscriminately with the negro slaves. What the proprietors of estates complain of with regard to the free labourers is, that they cannot depend upon their remaining with them, but from some whim, or from having managed to get a little money in advance, they will leave their work at once, frequently without giving any notice, and at a time, perhaps, when it may be very inconvenient to lose them: whilst they work, the general pay which the free labourers receive is six dollars, or about twenty-four shillings per month, and they receive the same provisions as the slaves, and the negro drivers have charge over them as well as the slaves.

The north and south sides of the island are so much separated by the chain of hills which run through it, that whilst they have had abundance of rain on the north side, the crops have considerably failed on the south side from the want of it. The British North American colonies have latterly purchased large quantities of Porto Rico produce, and the fish they import is more approved than that of either French or American curing.

*SEAPORTS.*—The following are the legal ports for the importation of goods, and the exportation of produce: San Juan de Porto Rico, the capital (population 30,000); Mayugas, Ponce, Guayama, Aguadilla, Cabo Royo, Guayanilla, Salinas, Manati, Patillas, Penuelas, and Saguerillo.

The principal articles exported are, sugar, rum, molasses, coffee, cotton, tobacco, hides, live-stock, dyewoods, lignum vitæ, and timber, ground provisions, rice, salt, &c.

The sugar is nearly all muscovado, no clayed sugar being made in this island. The molasses is of a good quality, and exported chiefly to the United States. The rum in general is inferior to that manufactured in the British West Indies.

The coffee of this island is of good quality, but scarcely equal to that of St. Domingo in flavour.

The cotton is of fair quality, but the fibre is short. Indigo is indigenous.

The tobacco, though rather inferior to that of Cuba, is of good quality for smoking. It is produced only by free labour.

The hides are large, and the cattle are of a good breed. Numbers of them are carried to the neighbouring islands. The beef is good, and the cattle of Porto Rico are superior to those bred on the Spanish main.

of  
from  
2,45  
Cab  
1,19  
lbs.  
20,0  
valu  
P  
yama  
507,2  
Salina  
A  
expo  
Po  
Ponce  
Fayari  
cao, 5  
gallon  
Co  
dollar  
Por  
309,09  
Lia  
follow  
Co  
were c  
Hie  
Fro  
8399 lb  
1918 lb  
Woo  
Rur  
Fron  
cheons;  
Naguabo  
Rice  
Dye  
Corn  
Misc  
14,879 d  
Total

*Sugar.*—In 1814, scarcely enough of sugar was grown for the consumption of the island. According to official documents, the quantity of sugar exported from all parts of Porto Rico in 1839, amounted to 69,245,783 lbs., valued at 2,423,602 dollars. The ports of exportation were—

Porto Rico, 9,441,247 lbs.; Guayama, 16,054,672 lbs.; Aguadilla, 990,771 lbs.; Cabo Royo, 1,134,762 lbs.; Fayaribo, 583,158 lbs.; Areibo, 8,009,435 lbs.; Naguabo, 1,198,782 lbs.; Humacao, 1,364,246 lbs.; Guayanilla, 2,686,529 lbs.; Salinas, 414,728 lbs.; Manati, 56,025 lbs.; Patillas, 643,362 lbs.; Penuelas, 5615 lbs.; Saguillo, 20,000 lbs.

*Coffee.*—The quantity exported during the year 1839, was 8,538,362 lbs., valued at 853,836 dollars. The ports of exportation were—

Porto Rico, 517,471 lbs.; Mayugas, 3,187,200 lbs.; Ponce, 634,691 lbs.; Guayama, 304,248 lbs.; Aguadilla, 2,134,014 lbs.; Cabo Royo, 283,977 lbs.; Areibo, 507,289 lbs.; Naguabo, 3525 lbs.; Humacao, 86,300 lbs.; Guayanilla, 288,115 lbs.; Salinas, 416,562 lbs.; Manati, 57,036 lbs.; Patillas, 24,325 lbs.; Penuelas, 92,609 lbs.

*Molasses.*—3,311,719 $\frac{3}{4}$  gallons of molasses, valued at 496,759 dollars, were exported during the year 1839. The ports of exportation were—

Porto Rico, 288,627 gallons; Mayugas, 446,734 gallons; Aguadilla, 2942 gallons; Ponce, 915,637 gallons; Guayama, 1,244,098 gallons; Cabo Royo, 37,895 gallons; Fayaribo, 57,746 gallons; Areibo, 88,888 gallons; Naguabo, 47,500 gallons; Humacao, 56,509 gallons; Guayanilla, 91,382 gallons; Salinas, 4108 gallons; Manati, 1810 gallons; Patillas, 28,933 gallons.

*Cotton wool.*—1,183,973 lbs. of cotton, grown in the island, valued at 189,435 dollars, were exported during the year 1839. The ports of exportation were—

Porto Rico, 361,484 lbs.; Mayugas, 503,022 lbs.; Guayama, 8170 lbs.; Aguadilla 309,097 lbs.; Guayanilla, 2200 lbs.

*Live stock.*—The value of live stock exported is given for the same year as follows: horses, 7023 dollars; mules 4340 dollars; horned cattle, 20,303 dollars.

*Coin.*—In 1839, 1104 dollars' value of gold coin, and 129,285 dollars of silver, were exported, = 130,389 dollars.

*Hides.*—673,832 lbs., value 60,644 dollars, were exported, viz.,

From Porto Rico, 423,888 lbs.; Mayugas, 159,047 lbs.; Ponce, 6210 lbs.; Guayama, 8399 lbs.; Aguadilla, 72,320 lbs.; Cabo Royo, 4474 lbs.; Areibo, 520 lbs.; Humacao, 1918 lbs.; Guayanilla, 1239 lbs.; Manati, 625 lbs.

*Wood.*—The value of timber exported was estimated at 24,236 dollars.

*Rum.*—649 $\frac{2}{3}$  puncheons, value 16,241 dollars, were exported in 1839; viz., From Porto Rico, 277 $\frac{1}{4}$  puncheons; Ponce, 127 puncheons; Guayama, 107 puncheons; Aguadilla, 40 puncheons; Fayardo, 23 $\frac{1}{2}$  puncheons; Areibo, 53 puncheons; Naguabo, 10 $\frac{1}{2}$  puncheons; Humacao, 4 puncheons.

*Rice.*—228,925 lbs. of rice, valued at 10,301 dollars were exported in 1839.

*Dyewood.*—The value exported in 1839, was estimated at only 494 dollars.

*Corn.*—Indian corn and grain were exported only to the value of 531 dollars.

*Miscellaneous.*—Articles not enumerated were exported to the value of 14,879 dollars, of which was salt to the value of 2701 dollars.

Total value of produce exported in 1839 was, 4,598,142 dollars, and in coin

130,389 dollars, and of 988,079 dollars, the value of deposited or bonded goods exported. The total value of exports 5,516,660 dollars.

The rum exported is chiefly to the British North American colonies. Rum is immoderately consumed in the island by the common people.

EXPORTS FROM PORTO RICO IN 1840.

*Sugar*.—The quantity exported was 81,793,693 lbs., value 2,862,779 dollars.

*Coffee*.—The quantity exported was 12,450,114 lbs., value 1,254,011 dollars.

*Molasses*.—The quantity was 3,033,034 gallons, value 454,195 dollars.

*Tobacco*.—The quantity exported was 4,227,484 lbs., value 169,099 dollars.

*Live Stock* exported; viz.,

	dollars.
112 horses, value . . . . .	4,783
86 mules „ . . . . .	4,308
3396 cattle „ . . . . .	117,090

Total . . . . . 126,181

The total value of goods imported from Spanish ports, and under the Spanish flag, in 1839, was 725,740 dollars; in 1840, it was (with the exception of the imports from Cuba) 915,260 dollars. The amount from Cuba, under the Spanish flag, in 1840, was 217,232 dollars; under the British flag, 315 dollars.

The imports from the neighbouring colonies, under the Spanish flag, in 1839, amounted to 1,951,617 dollars; in 1840, to 2,617,489 dollars. In 1839, the value of imports from the United States amounted to 1,192,670 dollars; in 1840, to 1,279,477 dollars. In 1839, the value of the imports from Germany was 193,956 dollars; in 1840, 412,568 dollars. In 1839, the amount of Danish imports was 44,715 dollars; in 1840, none imported. In 1839, the amount of French imports, by French vessels, was 86,382 dollars; in 1840, it was 135,990 dollars. In 1839, the value of Dutch imports amounted to only 8615 dollars; in 1840, none imported. In 1839, British imports, under the British flag, amounted to 145,825 dollars; in 1840, under various flags, to 185,187 dollars. In 1839, Portuguese imports amounted to 833 dollars; in 1840, the imports, chiefly under the Brazilian and Spanish flags, from the Brazils, amounted to 517,982 dollars. In 1840, the value of imports from the continent of South America was 518,819 dollars.

EXPORTS 1839 AND 1840.

The value of exports to Spain, under the Spanish flag, in 1839, was 400,401 dollars; in 1840, under various flags to Spain, 1,816,658 dollars. The value of exports to Cuba, under the Spanish flag, in 1840, was 24,593 dollars. In 1839, the value of exports to the neighbouring colonies, under the Spanish flag, was 414,996 dollars; in 1840, under various flags, 671,058 dollars. The value of exports to the United States, under the American flag, was, in 1839, 2,588,482 dollars; in 1840, under various flags, 1,803,761 dollars. Exports to Germany, in German vessels, in 1839, amounted to 266,694 dollars; in 1840 under various flags, to 480,288 dollars. Exports to Denmark and her colonies, under the Danish flag, in 1839, 211,758 dollars; and in 1840, 14,386 dollars. Exports to France, under the French flag, was, in 1839, 292,054 dollars; in 1840, under various flags, 926,900 dollars. Exports to Holland, under the Dutch flag, in 1839, amounted to 10,965 dollars; in 1840, under various flags, to 18,180 dollars. Exports to Great Britain and her colonies, under the British flag, in 1839, amounted to 347,892 dollars; and under the same flag, in 1840, to 356,997 dollars. Exports to Italy, under various flags, in 1840, 148,825 dollars. Exports to Turkey, under the British and Austrian flags, in 1840, 11,282 dollars. Exports to the continent of South America, under various

flag  
and  
decl  
V  
Spanish  
Americ  
Brazilia  
Bremen  
Danish.  
French.  
Hambur  
British.  
Portugue  
Swedish  
Prussian  
Dutch.  
Sardinia  
Co  
Hi  
Ru  
Wo  
dollars;  
7882 do  
Sal  
Mis  
Spec  
The  
The  
dollars;  
makes th  
12,54  
exported  
had incre  
state of th  
3,911.  
The to  
and ferme  
dollars; p  
various kin  
salted fish,  
VOL. I.



STATISTICS OF PORTO RICO.

1273

flags, in 1840, 28,226 dollars. Exports to British America, in 1840, under the Spanish and British flags, 333,348 dollars.

In proportion as the Dutch and Danish trade with Porto Rico have been declining, the British has been advancing.

VESSELS of different Nations, which entered the Harbours of Porto Rico, in 1839.

C O U N T R I E S.	1839		1840	
	Vessels.	Tonnage.	Vessels.	Tonnage.
Spanish.....	number.	tons.	number.	tons.
American.....	675	28,976½	648	31,308½
Brazilian.....	439	63,933	349	48,518
Bremen.....	.....	.....	2	571
Danish.....	12	1,968	21	2,404
French.....	47	4,577	32	3,201
Hamburg.....	88	6,204½	178	15,202
British.....	4	737	9	494
Portuguese.....	114	9,386	36	16,830
Swedish.....	2	137	1	88
Prussian.....	2	61	1	223
Dutch.....	9	.....	0	130
Sardinian.....	.....	418½	1	442
.....	.....	.....	3	223
Total.....	1392	116,397½	1281	113,501½

*Cotton.*—The exports of cotton were 621,218 lbs., value 99,394 dollars.

*Hides.*—The exports of hides were 607,385 lbs., worth 54,664 dollars.

*Rum.*—There were exported 1100½ puncheons, value 27,518 dollars.

*Wood.*—The value of wood for building exported, amounted to 21,517 dollars; the quantity of dyewoods exported, amounted to 1,261,795 lbs., value 7882 dollars.

*Salt.*—The exports of salt were 3995 bushels, value 3995 dollars.

*Miscellaneous Articles* were exported to the value of 15,911 dollars.

*Specie.*—The exports of coin amounted to 121,346 dollars.

The export of merchandise in bond amounted in value to 1,424,251 dollars.

The total value of Porto Rico products exported in 1840, was 5,088,911 dollars; which, with the value of specie and bonded goods, 1,424,251 dollars makes the total value of exports, for 1840, amount to 6,634,588 dollars.

12,547,910 lbs. of sugar, it appears, were exported in 1840, over the quantity exported in 1839; from which it would also appear that the cultivation of sugar had increased in this ratio in the course of one year, a proof of the advancing state of the agriculture of the island.

3,911,752 lbs. more of coffee were also exported in 1840 than in 1839.

IMPORTS IN 1839 AND 1840.

The total value of 1839 was 5,462,206 dollars. The imports of oil, wine, and fermented liquors, amounted, in 1839, to 290,095 dollars; spices, 9856 dollars; preserved and dried fruits, 22,777 dollars; salted meats, 85,095 dollars; various kinds of grain, 1,079,542 dollars; lamp oil, lard, &c., 124,346 dollars; salted fish, 250,521 dollars; miscellaneous articles, 95,705 dollars.

HISTORICAL PROGRESS OF AMERICA.

THE Imports of Manufactured Goods were as follow :

ARTICLES.	Amount.	ARTICLES.	Amount.
	dollars.		dollars.
Cotton goods.....	843,018	Lumber.....	241,516
Woollen goods.....	60,590	Hardware and metals.....	814,131
Linen goods.....	610,033	Articles not included in the foregoing classification.....	711,389
Furs.....	119,904		
Silks.....	98,766		

THE total Value of Imports, in 1840, was 7,538,472 Dollars; viz. :

ARTICLES.	Amount.	ARTICLES.	Amount.
	dollars.		dollars.
Wines, oil, and fermented liquors.....	373,284	Lamp oil, lard, &c.....	314,577
Salted meats.....	89,536	Salt fish.....	343,711
Spices.....	11,686	Other articles not included under the preceding heads.....	150,738
Dried and preserved fruits.....	37,558		
Grain of various kinds.....	1,132,907		

MANUFACTURES Imported were as follow :

ARTICLES.	Amount.	ARTICLES.	Amount.
	dollars.		dollars.
Cotton goods.....	1,488,928	Lumber.....	557,033
Woollen goods.....	95,553	Hardware, metals, &c.....	1,371,356
Linen goods.....	907,098	Other articles not included in the preceding heads.....	
Furs.....	266,101		
Silks.....	182,675		

Of this Number there entered at the different Ports, in 1839 and 1840 :

PORTS.	1839		1840	
	Vessels.	Tonnage.	Vessels.	Tonnage.
	number.	tons.	number.	tons.
St. Jago (of all nations).....	289	28,168	432	37,294
Mayagua.....	137	13,735	186	18,922
Ponce.....	208	23,397	234	10,382
Guayama.....	203	23,930	196	5,000
Aguedilla.....	60	6,581	6	582
Cabo Rojo.....	22	801	80	2,754
Fajardo.....	121	4,026	19	2,768
Areibo.....	33	3,462	30	1,578
Humacao.....	139	4,387	127	6,285
Naguabo.....	71	2,380	2	51
Salinas.....	40	2,410	20	2,105
Guayanilla.....	32	1,299		
Manati.....	5	968		
Patillas.....	15	1,101		
Penuelas.....	8	115		
Laguillo.....	10	120		

Of these, 1322 vessels of 110,347 tons cleared in 1839, and 1100 vessels of 81,813 tons cleared in 1840.

REVENUES derived from Customs and Tonnage Duties, in the Years 1839 and 1840 :

IMPORT DUTIES.	1839		1810		EXPORT DUTIES.		1839		1840	
	dtrs.	dtrs.	dtrs.	dtrs.		dtrs.	dtrs.	dtrs.	dtrs.	
Derecho real.....	710,243		1,131,809		Total import duties.....	215,514	734,395	290,170	1,109,356	
Consulado.....	8,484		14,298		Derecho real.....	4,512		7,059		
Arbitras locales.....	5,550		7,562		Deposito.....	18,012		22,223		
Deposito.....	2,063		3,414		Arbitras locales.....	2,622		2,937		
Weightage.....	7,944		12,377		Weightage.....		241,000		201,699	
		734,395		1,169,356	Tonnage duty.....	86,002	975,455	89,131	1,461,033	
					Anchorage duty.....	2,756		2,904		
							88,758		92,033	
					Total dollars.....	1,063,013		1,553,000		
					Total £ sterling.....	212,782		316,618		

San Juan  
Mayaguez  
Ponce  
Guayama  
Aguedilla  
Naguabo  
Areibo  
Fajardo  
Humacao  
Guayanilla  
  
Spanish  
American  
All other  
  
G  
British sh  
"  
"  
"  
COM  
Y  
Ships arriv  
"  
"  
"  
I  
1 M  
Imported in  
From the  
" Eng  
" Yen  
" Cau  
lan  
Imported in  
From Eng  
Imported in  
From New  
Gr  
Indepe  
lars ten ce  
and linen g  
cannot be

BRITISH Ships entered and cleared with Cargoes, in 1843.

P O R T S.	ENTERED.		P O R T S.	SAILED.	
	Ships.	Tonnage.		Ships.	Tonnage.
San Juan.....	number.	tons.	San Juan.....	number.	tons.
Mayaques.....	20	2,784	Mayaques.....	19	2,690
Ponce.....	16	3,116	Ponce.....	15	2,671
Guayama.....	13	1,501	Guayama.....	14	1,532
Aguadilla.....	11	1,328	Aguadilla.....	11	1,356
Naguaho.....	9	511	Naguaho.....	11	619
Areibo.....	8	535	Areibo.....	5	813
Fajardo.....	6	868	Fajardo.....	9	847
Homacao.....			Hamacao.....	1	84
Guayanilla.....			Guayanilla.....		
Total.....	78	10,313	Total.....	85	10,732
Spanish ships.....	460	25,160	Spanish ships.....	442	24,107
American ".....	311	45,194	American ".....	338	46,324
All other nations.....	180	22,664	All other nations.....	196	25,158
Grand total.....	1029	103,311	Grand total.....	1061	106,580
British ships entered, in 1842....	88	7,700	British ships sailed, in 1842....	91	10,312
" " " in 1843.....	78	10,313	" " " in 1843.....	85	10,732
" " " less in 1843.....	10		" " " less in 1843.....	6	
" " " more in 1843.....	....	2,613	" " " more in 1843.....	....	420

COMPARISON between the General Arrivals and Sailings of Ships, in 1842 and 1843.

Y E A R S.	ENTERED.		Y E A R S.	SAILED.	
	Ships.	Tonnage.		Ships.	Tonnage.
Ships arrived, in 1842.....	number.	tons.	Ships sailed, in 1842.....	number.	tons.
" " " in 1843.....	1348	123,925	" " " in 1843.....	1217	127,019 6-12
" " " less in 1843.....	1029	103,311	" " " less in 1843.....	1061	106,580
	319	21,694		156	20,639 6-12

IMPORTS into Porto Rico, in 1843, in which Great Britain was interested.

I M P O R T S.	Amount.		Sterling.	I M P O R T S.	Amount.		Sterling.
	dira.	cts.			dira.	cts.	
Imported in British Ships:—				Imported from England:—			
From the West India Islands.	44,072	80		At Mayaguez.....	15,049	78	
" England.....	15,049	78		" Aguadilla.....	38,312	08	
" Venezuela.....	9,539	59		Total.....	53,361	86	10,672 7 3/4
" Canada and Newfound-land.....	34,665	64		Imported from Canada and New-foundland:—			
Total.....	103,327	87	20,665 11 6	At San Juan.. 28,242 dis. 24 cts.			
Imported in Bremen Ships:—				" Mayaguez. 9,200 " 12 "			
From England.....	38,312	08		" Guayama. 3,127 " 15 "	40,930	21	
Imported in Spanish Ships:—				Imported from our West India Islands.....	44,072	86	
From Newfoundland.....	6,264	57		Total.....	138,364	93	27,672 19 9
Grand Total.....	147,904	52	29,580 18 1	Imported from Venezuela in Bri-tish ships.....	9,539	59	
				Grand total.....	147,904	52	29,580 18 1

Independent of the above, the imports from St. Thomas amounted to 1,470,022 dollars ten cents (294,004l. 8s. 5d. sterling), great part of which consisted of woollen, cotton, and linen goods, ironmongery and crockery-ware from England, the particulars of which cannot be ascertained.

ount.  
ars.  
516  
131  
380  
ount.  
lars.  
5,577  
13,711  
50,738  
ount.  
lars.  
14,374  
557,033  
371,556  
nngage.  
tons.  
37,294  
18,922  
10,382  
5,690  
582  
2,754  
2,768  
1,578  
6,285  
51  
2,105  
1840.  
1840:  
1840  
lars.  
1,109,336  
2,470  
7,659  
2,223  
1,937  
891,699  
1,461,053  
9,131  
2,904  
92,035  
1,533,090  
316,618

EXPORTS from Porto Rico, in 1843, in which Great Britain was interested.

E X P O R T S.		Amount.	Sterling.	E X P O R T S.		Amount.	TOTAL.
		dtrs. cts.	£ s. d.			dtrs. cts.	dtrs. cts.
Exported in British Ships:—				Exported to England:—			
To the West India Islands...	24,880	09		From San Juan.....	125,133	10	
„ England.....	534,506	04		„ Mayaguez.....	287,913	54	
„ Canada and Newfoundland	123,107	92		„ Ponce.....	84,896	68	
Total.....	682,560	05	136,312 0 2	„ Guayama.....	55,112	49	
Exported in Danish Ships:—				„ Aguadilla.....	71,990	28	
To England.....	17,390	29		„ Naguabo.....	1,305	67	
Exported in American Ships:—				„ Arecibo.....	59,419	49	
To England.....	70,220	48		„ Pajardo.....	4,174	12	687,965 28
Exported in Hamburg Ships:—				Exported to Canada and New-			
To England.....	32,328	06		foundland:—			
Exports in Dutch Ships:—				From San Juan.....	53,307	76	
To England.....	33,520	47		„ Mayaguez.....	19,477	81	
Exported in Spanish Ships:—				„ Ponce.....	25,938	85	
To Canada and Newfoundland	13,282	93		„ Guayama.....	27,033	77	
Grand total.....	849,302	22	169,860 8 11	„ Naguabo.....	210	25	
				„ Aribo.....	5,326	24	
				„ Pajardo.....	2,612	47	
				„ Humacao.....	1,323	00	136,450 85
				Exported to our West India			
				Islands.....	....	....	21,896 09
				Total.....	....	....	849,302 22

	dtrs.	cts.	£	s.	d.
Total exportation, in 1843.....	5,054,905	86	=	1,010,981	3 5
„ Importation, in 1843.....	4,342,540	07	=	868,508	2 8
Balance in favour of exports.....	712,365	19	=	142,473	0 9

N.B.—This includes the articles taken into and delivered out of bond.

COMPARISON between Imports and Exports, in 1842 and 1843.

I M P O R T S A N D E X P O R T S.	1842		1843		Differences.
	dtrs.	cts.	dtrs.	cts.	
Importation.....	5,757,403	84	4,342,540	67	1,414,863 17
Exportation.....	6,429,237	35	5,054,905	86	1,374,351 49
Total.....	12,186,661	19	9,397,446	53	2,789,214 66

COMPARISON between Duties, in 1842 and 1843.

D U T I E S.	1842		1843		Differences.
	dtrs.	cts.	dtrs.	cts.	
On importation and exportation.....	1,339,308	20	1,008,140	59	336,327 61
„ tonnage and anchorage dues.....	98,892	98	79,060	99	19,821 99
Total.....	1,438,351	18	1,087,201	58	356,149 60

EXPORTATION of the Principal Articles of Produce, in 1842 and 1843:

R U M.		C O T T O N.		S U G A R.		H I D E S.	
1842	1843	1842	1843	1842	1843	1842	1843
hogheads. 2097½	hogheads. 1157½	lbs. 882,001	lbs. 350,533	lbs. 91,006,388	lbs. 71,039,913	lbs. 567,052	lbs. 509,777
C O F F E E.		G A T T L E.		M O L A S S E S.		T O B A C C O.	
1842	1843	1842	1843	1842	1843	1842	1843
lbs. 12,478,953	lbs. 7,756,335	heads. 3548	heads. 2595	gallons. 3,037,725	gallons. 2,280,115	lbs. 6,093,953	lbs. 7,453,145

From the flour payment cocoa was thrown op

STATISTICS OF PORTO RICO.

1277

VALUE of the Merchandise placed in Bond in 1843:

ARTICLES.				ARTICLES.			
Quantity.	Nation.	Value.	Quantity.	Nation.	Value.		
Cotton, from Venezuela, lbs.	ships.		Brought forward...	ships.		dirs. cts.	
--- Brazil.....do.	Spanish.	87,700	Cocoa (Carracas), from	..		dirs. cts.	
--- Venezuela.....do.	do.	2,234,072	Venezuela.....cwt.			518,406 90	
--- ditto.....do.	Danish.	120,533	--- ditto.....do.				
	Dutch.	93,550	--- ditto.....do.				
Total.....	..	2,511,905 1/2	Total.....				
Hides, from St. Thomas, lbs.	..	400,699 68	(Carupano), from				
--- Trinidad.....do.	Spanish.	103,138	St. Thomas.....cwt.				
--- Venezuela.....do.	do.	1,100	--- Venezuela.....do.				
--- Brazil.....do.	do.	64,524	--- ditto.....do.				
--- Venezuela.....do.	do.	1,400	Total.....				
--- ditto.....do.	Danish.	557,573	(Trinidad), from				
--- ditto.....do.	Dutch.	72,500	Trinidad.....do.				
--- ditto.....do.	English.	253	Tobacco, manufactured,				
Total.....	..	718,702	from Cuba.....lbs.				
Wheaten flour, from	..	71,891 28	leaf, ditto.....do.				
Spain.....barrels	..	900	(Virginia), United				
--- United States.....do.	Spanish.	1,370	States.....do.				
--- St. Thomas.....do.	American.	488	--- St. Thomas.....do.				
--- United States.....do.	do.	123	Total.....				
--- St. Thomas.....do.	Danish.	125	Total quantity..				
	English.	55	Other articles.....do.				
Total.....	..	2,984	Total Value.....				
Maize flour, from United	..	37,300 00	Value in £sterling).....				
States.....barrels	..	530					
--- St. Thomas.....do.	American.	99					
Total.....	..	629					
Carried forward....	..	3,344,310 1/2					

VALUE of Merchandise Exported out of Bond in 1843.

ARTICLES.				ARTICLES.			
Quantity.	Nation.	Value.	Quantity.	Nation.	Value.		
Cotton, to Spain.... lbs.	ships.		Brought forward...	ships.		dirs. cts.	
--- ditto.....do.	Spanish.	2,381,941 1/2	maize flour, to Corra-	..		dirs. cts.	
--- St. Thomas.....do.	do.	717,683	coco.....barrels			704,629 17	
--- United States.....do.	American.	5,098	Total.....				
--- ditto.....do.	Danish.	68,806	Tobacco (Cuba), to Spain				
	Danish.	74,900	lbs.				
Total.....	..	866,309	--- St. Thomas.....do.				
Cocoa (Carracas) to Spain	..	77,975 92	--- United States...do.				
--- Cuba.....cwt.	Spanish.	13,500	Total.....				
--- St. Thomas.....do.	do.	83	manufactured, to				
--- Italy.....do.	Danish.	10	Spain.....lbs.				
	Sardinian.	79 1/2	Venezuela.....do.				
Total.....	..	14,111	--- ditto.....do.				
(Carupano), to	..	254,007 00	Total.....				
Spain.....cwt.	Spanish.	3,837 1/2	Total quantity..				
--- Cuba.....do.	do.	25 1/2	Other articles.....do.				
Total.....	..	3,863 1/2	Total value....				
(Trinidad), to Spain	..	48,200 62	Value in £ sterling).....				
do.	do.	27,620 00					
Wheaten flour, to Cuba	..	5,645 00					
barrels	..	300					
--- St. Thomas.....do.	do.	150					
Total.....	..	450					
Carried forward....	..	3,209,596 1/2					

From which it appears that almost the whole of the cotton and hides put into bond were exported to Spain, and the flour was mostly taken out for home consumption; this last with other articles is frequently put into bond to delay payment of duties, and when the merchant's stores are full, no charge being made by government for rent. The cocoa was brought here because it could not go from Venezuela direct to Spain, but the trade having been since then open between the two countries very little more cocoa is likely to be brought here.

PARTICULARS of the Exports from Porto Rico in the Year 1843, specifying the Quantities and Values, under what Flag, or where Exported.

MUSCOVADO SUGAR.				CAST, OR FRIAGE COFFEE.			
Quantity.	Countries.	Value.	Ships.	Quantity.	Countries.	Value.	Ships.
lbs.	Where to.	dir. oia.	In.	lbs.	Where to.	dir. cts.	In.
610,512	Spain	22,732 92	Spanish	1,860	United States	93 0	American
822,116	St. Thomas	28,774 00	do.	17,822	Curacao	891 10	Dutch
345,742	do.	12,100 97	Danish			984 10	
59,771	do.	3,091 39	English	19,682			
1,267	Santa Cruz	44 33	Danish		DRY HIDES.		
42,672	Curacao	1,472 82	Spanish	473,071	Spain	42,637 37	Spanish
4,890	do.	168 70	Dutch	20,758	United States	1,868 22	American
1,081	Turkish Islands	65 35	American	375	Bremen	33 75	Bremen
35,602,415	United States	1,348,184 51	do.	365	France	32 85	French
7,265	do.	254 28	Danish	290	England	25 30	English
88,782	Bremen	3,107 37	Bremen	2,001	Hallifax	480 60	do.
130,021	do.	4,300 74	Danish	11,735	Genoa	1,057 95	Spanish
428,429	Denmark	14,954 08	do.	273	Trieste	24 48	do.
194,839	France	6,749 36	Spanish	500,777		45,879 91	
12,802,238	do.	448,080 43	French				
224,638	Guadaloupe	7,862 33	do.		SALTED HIDES.		
33,442	Hamburg	1,170 47	Danish	008	Spain	261 75	Spanish
466,071	do.	16,123 48	Hamburg	23	St. Thomas	8 53	do.
486,094	Holland	14,213 29	English	50	Bermuda	18 75	English
875,128	England	30,759 63	American				
490,805	do.	17,300 29	Danish	771		289 13	
867,237	do.	30,334 ..	Hamburg		HORSES.		
957,728	do.	33,350 47	Dutch	No.	Spain	300 0	Spanish
12,444,360	do.	435,556 47	English	3	do.	100 0	do.
51,803	Bermuda	1,816 26	do.	31	Santa Cruz	1716 50	do.
420	Grenada	110 60	do.	1	St. Thomas	50 0	Dutch
3,189	Newfoundland	78,364 60	do.	9	do.	220 0	French
3,244,703	Hallifax	6,740 61	Spanish	2	Guadaloupe	100 0	do.
175,446	do.	292 88	do.	34	Martinique	850 0	English
8,368	Genoa	13,896 80	Sardinian	29	Grenada	180 0	do.
391,337	do.	5,925 24	English	7	Nevis	725 0	do.
157,861	New Brunswick			24	St. Kitt's	180 0	do.
71,932,413		2,486,134 40			Venezuela	900 0	Spanish
				142		5141 56	
					MULES.		
No.	Spain	166 80	Spanish	9	St. Thomas	450 0	Spanish
8,244	do.	108 0	do.	12	Guadaloupe	370 0	French
2,400	St. Thomas	12 0	do.	4	St. Kitt's	160 0	English
600	France.	15 0	French	25		1180 0	
7,700	Guadaloupe	38 75	American		BLACK CATTLE.		
1,537	United States	10 0	English	581	St. Thomas	18,866 0	Spanish
500	England	489 35		1500	Guadaloupe	56,632 0	French
24,481				66	Martinique	2,106 0	do.
				70	Barbadoes	2,100 0	English
lbs.	Spain	230	Spanish	36	Dominica	1,188 0	do.
23	do.		do.	1	Grenada	30 0	do.
2,800	Spain	70 0	Spanish	126	Jamaica	4,376 0	do.
230	Cuba	6 25	do.	8	Nevis	240 0	do.
47,367	St. Thomas	1184 18	do.	21	Providence	1,023 0	do.
30,417		1260 43		2128		86,351 0	
					LIGNUM VITÆ.		
				lbs.	Spain	548 13	Spanish
892,490	Spain	89,249 80	Spanish	87,730	France	534 94	French
227	Cuba	22 70	do.	85,581	England	112 50	English
416,265	St. Thomas	41,629 60	do.	32,400	Hallifax	202 50	do.
331	Santa Cruz	33 10	Danish	223,681		1398 07	
495,301	United States	19,533 10	American		VALUABLE WOODS AND BUILDING TIMBER.		
419,325	Bremen	41,032 80	Bremen	No.	Spain	809 50	Spanish
313,516	do.	31,351 69	Hamburg	287	St. Thomas	74 0	do.
13,481	Denmark	1,349 10	Danish	104	Santa Cruz	783 0	do.
295,458	France	29,543 80	Spanish	70	Curacao	264 0	do.
532,782	do.	53,278 20	French	413	United States	22 50	American
179,073	Hamburg	17,907 30	Bremen	1	Hamburg	3,096 21	French
326,050	do.	32,065 0	Danish	1027	Guadaloupe	2,522 03	do.
1,143,805	do.	114,380 50	Hamburg	168	Martinique	774 38	English
355,842	Gibraltar	35,584 20	American	609	Barbadoes	1,376 19	do.
240	England	24 0	Hamburg	346	Grenada	409 80	do.
747,715	do.	74,771 50	English	256	Hallifax	16 00	do.
7,793	Bermuda	779 30	do.	86	Jamaica	814 81	do.
210	Newfoundland	21 0	do.	277	St. Lucia	401 50	do.
12,475	Hallifax	1,247 50	Spanish	2	St. Kitt's	1,349 75	do.
16,020	do.	1,602 80	do.	2	Genoa	2 0	Spanish
198,718	Trieste	10,871 86	do.	5390		12,078 19	
616,815	Genoa	61,681 50	do.				
331,370	do.	33,137 80	American				
420,964	do.	42,096 48	Sardinian				
258	Curacao	25 80	Dutch				
7,736,653		773,668 20					

Quantities and values for various goods including PEP, lbs, gallons, and boxes.

19 doz. 10th



SMALL CATTLE.				SOLE LEATHER.			
Quantity.	Countries.	Value.	Ships.	Quantity.	Countries.	Value.	Ships.
No.	Where to	dira. cts.	In.	lbs.	Where to	dira. cts.	In
0	St. Thomas	24 0	Spanish	11,764	Spain	2117 22	Spanish
11	France	50 0	French	1,600	Cuba	288 0	do.
17		74 0		5,981	St. Thomas	1076 58	do.
				400	United States	72 0	American
10,743						3554 10	
PEPPER OF THE ISLAND CALLED MALAQUITA.				P U S T I C K.			
lbs.	Spain	574 98	Spanish	lbs.	Spain	509 0	Spanish
9,883	St. Thomas	269 40	do.	81,440			
4,490					G O L D C O I N.		
14,073		844 38		oz.	Spain	28,408 0	Spanish
M O L A S S E S.				S I L V E R C O I N.			
gallons.	Spain	673 50	Spanish	os.	Spain	4010 0	Spanish
4,400	St. Thomas	137 40	do.	4,010			
910	Curacoa	323 70	do.	V E G E T A B L E M A R R O W, O R A Q U A C A T E S.			
2,158	do.	115 05	Dutch	No.	St. Thomas.	404 50	Spanish
767	United States	298,119 50	American	80,900			
1,967,463	do.	4,320 00	Danish	R U M.			
28,804	Halifax	9,740 10	Spanish	hhds.	Spain	5,000 0	Spanish
64,834	do.	33,382 05	English	236	Cuba	185 0	do.
222,347	Newfoundland	3,028 80	do.	6	St. Thomas	9,560 0	do.
20,192	Bermuda	4,176 60	do.	382 1/2	Curacoa	3,050 0	do.
27,844				114 1/2	United States	2,856 25	American
9,290,115		342,017 30		6	Denmark	1,725 0	Danish
P L A N T A I N S.				12	France	300 0	French
845,900	St. Thomas	3,172 12	Spanish	56 1/2	England	1,702 56	English
6,200	Santa Cruz	23 15	do.	32 1/2	Halifax	812 60	do.
16,900	Curacoa	60 0	do.	86	Newfoundland	812 60	do.
		3,255 37			Genoa	1,400 0	Sardinian
808,100				1157 1/2		28,031 25	
L E A F T O B A C C O.				C O T T O N.			
lbs.	St. Thomas	26,207 0	Spanish	hales.	Spain	48,803 60	Spanish
653,175	Curacoa	1,412 88	do.	305,035	France	1,087 84	French
35,322	Bremen	96 88	American	12,424	England	5,205 4	English
2,422	do.	126,844 12	Bremen	33,094		86,088 48	
3,171,103	Denmark	18,498 32	Danish	4883	Spain	201 74	Spanish
387,458	do.	28,637 0	do.	125	Cuba	5 63	do.
715,925	Hamburg	39,814 8	do.	150	St. Thomas	6 75	do.
995,359	do.	48,940 40	Hamburg	4758		214 12	
1,223,510	Holland	9,937 0	Dutch	9,675	H O R N S.		
248,425	England	29 08	Bremen	1,590	Spain	146 51	Spanish
742	do.	708 44		3,000	St. Thomas	23 04	do.
17,711					Genoa	45 0	do.
7,433,145		298,125 80		14,363		215 45	
R O L L T O B A C C O.				W H I T E S U G A R.			
112	Spain	336 0	Spanish	7500	England	450 0	Hamburg
17	St. Thomas	51 0	do.				
10	United States	30 0	American				
139		417 0					
C I G A R S.							
boxes	Spain	52 0	Spanish				
1300							
S N U F F I N B O T T L E S.							
12 doz.	Spain	108 0	Spanish				
	Other produce	12,045 34					

Total Exports in 1843 ..... dollars cts. 4,195,705 75  
 And exported out of bond ..... 869,200 11 as above £ s. d.  
 Total..... 5,064,905 86 or 1,010,081 3 5

VALUE of the different Articles of Exportation.

Rum	dollars. cts.	28,931 25	£ s. d.
Cotton		86,088 48	
Sugar		2,486,984 40	
Coffee		774,049 40	
Hides		45,870 01	
Cattle		86,351 0	
Molasses		342,017 25	
Other products		44,060 90	
Gold and silver coin		35,415 0	
Tobacco		298,125 80	
Total.....	4,195,705 75	or 839,141 3 0	

PARTICULARS of the Principal Articles of Importation into Porto Rico in the Year 1843, specifying the Quantities and Values, under what Flag, and from whence Imported.

ARTICLES.	Whence.	Quantity.	Country.		Amount.		TOTAL.
			ships.	Amount.	dirs.	cts.	
Olive oil, in fags .....arobas about 16 bottles	countries. Spain St. Thomas	number. 23,321½	ships. Spanish do.	dirs.	cts.	69,965 25	70,049 25
		23,349½					
— in bottles .....doz. bottles	Spain	641	do.			1,923 0	6,911 25
	St. Thomas	731½	do.			2,560 25	
	do.	31	French			198 50	
	France	2	do.			7 0	
	do.	661	Spanish			2,313 50	
		2,066½					
Brandy, Spanish .....demijohns, ¾ to 4 galls. each	Spain	2,272	do.			18,506 0	10,392 0
	St. Thomas	12	do.			24 0	
	Spain	396	do.			792 0	
		9,681					
Beer.....cartillos, or bottles of 1 quart each	Spain	1,200*	do.			75 0	127 00
	St. Thomas	840	Dutch			52 50	
		2,040					
— in bottles .....doz.	Spain	7,879	Spanish			11,818 50	14,799 0
	do.	11	American			16 50	
	do.	88	Hamburg			132 0	
	do.	24	English			86 0	
	United States	251	American			376 50	
	Bremen	818	Bremen			1,227 0	
	France	152	French			298 0	
	Gusdaloupe	226	do.			329 0	
	England	113	Bremen			169 50	
	do.	304	English			456 0	
		9,866					
Cin, in stone bottles...bottles	St. Thomas	196,948	Spanish			24,618 50	28,362 50
	do.	312	Danish			39 0	
	do.	5,640	Bremen			765 0	
	do.	21,000	Spanish			3,900 0	
		226,900					
Wine, white, in cask...arobas	Spain	11,666½	do.			14,582 92	15,442 02
	Cuba	43	do.			83 75	
	Spain	645	do.			806 25	
		12,354½					
— white, in cases.....cases	..	202	..			606 0	
— Catalonian.....pipes	Spain	1,356½	do.			27,136 0	
— Bourdeaux.....hbds.	..	40	..			860 0	
— ditto.....cases	..	1,711	..			5,133 0	
— Masania.....hbds.	..	388½	..			4,856 0	
— ditto.....cases	..	244	..			732 0	
Salt pork, in barrels...barrels	St. Thomas	1711½	Spanish			2,576 25	31,725 0
	do.	311½	American			172 50	
	do.	121	French			187 50	
	do.	25	English			375 0	
	St. Vincent	15	do.			225 0	
	Hullfax	23	do.			345 0	
United States	1,836½	American			27,843 75		
		2,115					
Salt beef, in barrels...barrels	St. Thomas	67	Spanish			536 0	9,584 0
	do.	191	American			1,528 0	
	Barbadoes	11	do.			88 0	
	United States	999	do.			7,272 0	
	do.	20	Danish			160 0	
		1,198					
Westphalia Hams.....lbs.	..	6,825	..			1,023 75	
American do. ....do.	..	185,397	..			16,685 75	
Figs .....do.	..	45,164	..			1,805 56	
Raisins, in boxes of 25 lbs. ea.	..	7,568½	..			11,052 75	

Carried forward ..... 266,150 21

STATISTICS OF PORTO RICO.

1281

ar 1843,  
orted.

TOTAL.

0,049 25

0,912 25

0,322 0

127 50

14,799 0

28,362 50

5,412 02

600 0

27,130 0

800 0

5,133 0

4,856 0

732 0

31,725 0

9,584 0

1,923 75

16,585 73

1,806 56

11,052 75

68,150 21

ARTICLES.	Whence.	Quantity.		Country.	Amount.		TOTAL.
		numbers.			dols.	cts.	
Brought forward .....							
Rice..... lbs.	Spain St. Thomas do. Barbadoes United States do. Halifax	9,715 187,022 91,307 5,941 1,144,128 8,492 6,652		ships. Spanish do. American do. do. Danish English	dols. cts. 437 18 7,965 99 3,638 85 267 35 51,485 76 382 14 399 29		265,150 21
Cocoa..... cwts.	Jaraca Campano Trinidad	2294 102 552 5-12		.. .. ..	4,120 50 2,764 58 1,020 0		68,930 56
Flour of Maize .....brls.	St. Thomas do. do. Santa Cruz United States do. do.	4,223 3,871 1/2 126 120 100 120 859		Spanish American French English American do. Danish American	16,892 0 15,456 0 513 0 480 0 400 0 41,704 0 480 0 3,566 0		79,911 8
Flour, wheaten.....brls.	Spain Cuba St. Thomas do. do. do. United States Barbadoes Guadeloupe France do. Santa Cruz Curaçoa Trinidad Spain St. Thomas United States	8,112 730 7,541 5 262 1,074 14,863 1/2 205 14 60 30 2 30 3 600 734 1,430		Spanish do. do. French English American do. do. Spanish French Danish Dutch English Spanish American do.	101,406 25 9,375 0 94,262 50 62 50 3,650 0 29,425 0 183,040 63 2,562 50 175 0 750 0 375 0 25 0 375 0 37 50 7,509 0 9,175 0 17,587 50		462,184 58
Lard..... lbs.	St. Thomas do. United States do.	45,325 510 77,940 423,006 4,080		Spanish English American do. Danish	5,665 63 63 75 9,738 75 52,875 75 811 12		68,855
Butter..... lbs.	St. Thomas do. United States France England Halifax	21,887 20,064 105,952 1,377 150 400		Spanish American do. French Bremen English	2,735 17 2,507 83 13,244 69 172 12 18 75 50 0		18,728 47
Cheese, American..... lbs.	St. Thomas do. Barbadoes Guadeloupe United States do. Halifax.	13,817 20,527 238 1,087 143,006 1,923 860		Spanish American do. do. do. Danish English	1,381 70 2,092 70 23 80 108 70 14,369 00 152 50 86 0		18,215 10
Dutch..... do.	Spain St. Thomas do. France do. Guadeloupe Bremen England	2,013 83,321 804 1,963 988 380 3,024 4,080		Spanish do. Danish Spanish French do. Bremen do.	281 82 11,664 94 120 96 218 82 138 32 51 30 423 36 571 20		13,473 88
		96,242					998,693 28
				Carried forward .....			

VOL. I.

8 A

ARTICLES.	Whence.	Quantity.	Countries.	Amount.		TOTAL.
				dira. etc.	dira. etc.	
Brought forward .....	countries.	number.	ships.	dira. etc.	dira. etc.	
Cheese, Spanish main.....lbs.	Venezuela	25,916	Spanish	..	098,695 28	2,521 60
Herrings, smoked .....100	St. Thomas	125	do.	63 50		
	do.	78	American	39 0		
	United States	2,052	do.	1,476 0		
	Barbadoes	308	do.	198 0		
	Halifax	284	English	127 0		1,092 50
		3,905				
salt.....barrels	St. Thomas	362½	English	1,268 75		
	do.	74	do.	250 0		
	United States	3,273½	American	3,327 50		
	Barbadoes	35	do.	11,457 25		
	Halifax	60	Spanish	122 50		
	do.	441½	English	1,545 25		17,199 25
		4,011½				
Cod fish.....lbs.	Spain	1,044	Spanish	35 40		
	St. Thomas	387,318	do.	12,506 13		
	do.	386,804	American	10,038 14		
	do.	81,824	Danish	2,965 84		
	do.	78,689	French	2,753 80		
	do.	8,201	English	287 01		
	Barbadoes	15,108	American	526 78		
	Guadaloupe	52,704	Spanish	1,811 64		
	do.	706,078	French	24,112 73		
	France	1,219	do.	42 66		
	Martinique	121,246	do.	4,213 61		
	do.	23 382	American	818 37		
	United States	3,879,378	do.	135,778 23		
	do.	7,797	Danish	272 89		
	Halifax	144,316	Spanish	5,054 87		
do.	670,774	English	23,477 09			
Trinidad	103,635	do.	3,027 22			
Guadaloupe	46,825	French	1,638 87			
United States	4,000	American	140 0			
		6,500,403				230,561 10
Mackerel.....barrels	Spain	87½	Spanish	350 0		
	St. Thomas	08½	do.	394 0		
	do.	185	American	740 0		
	do.	320	English	1,280 0		
	United States	5,602	American	27,408 0		
	Halifax	80	do.	320 0		
	do.	250	Spanish	1,000 0		
	St. Vincent	1,874½	English	7,498 0		
	do.	52	do.	218 0		
		8,550½				34,202 0
Garlic.....strings.	Spain	61,167	Spanish			15,291 75
Onions.....do.	Spain	229,206	do.	5 960 15		
	St. Thomas	41,119	do.	1,027 98		
	do.	11,417	American	285 32		
	United States	253,038	do.	6,318 45		
	do.	1,805	Danish	45 13		
	Halifax	14,000	English	350 0		
	Venezuela	15,563	Spanish	389 07		11,476 20
		577,049				
Potatoes.....barrels	Spain	3,111	do.	6,599 75		
	St. Thomas	156	do.	351 0		
	do.	34	English	76 50		
	do.	539	American	1,212 75		
	United States	4,086	do.	9,163 50		
	do.	100	Danish	225 0		
	France	57	French	128 23		
	Guadaloupe	18	do.	40 50		
Bremen	60	Bremen	112 50			
England	8	do.	18 0			
Halifax	28	English	63 0			
		8,187				18,426 75

Carried forward..... 1,331,311 43



ARTICLES.	Whence.	Quantity.	Countries.	Amount.		TOTAL.	
				dtrs.	cts.	dtrs. cts.	
Brought forward.....	countries.	number.	ships.	dtrs.	cts.	2,821,510 43	
Crockery ware.....crates	St. Thomas	410	Spanish	12,460	0	14,400 0	
	do.	1	American	30	0		
	do.	1	Danish	30	0		
	France	25	French	750	0		
	England	37	English	1,110	0		
		480					
Clay earthenware.....dozen	Spain	4374	Spanish	4,374	0	5,005 0	
	St. Thomas	278	do.	278	0		
	do.	44	French	30	0		
	Martinique	203	do.	203	0		
	Guadeloupe	80	do.	80	0		
		20	English	20	0		
		5095					
Medicines.....	Spain	..	Spanish	5,008	18	17,799 22	
	Cuba	..	do.	280	75		
	St. Thomas	..	do.	17,861	70		
	do.	..	American	600	56		
	do.	..	Han. burg	784	23		
Haberdashery.....	do.	..	French	24	75	30,981 72	
	United States	..	American	2,592	35		
	Bremen	..	Bremen	373	0		
	France	..	Spanish	258	0		
	do.	..	French	2,251	4		
	Martinique	..	American	111	0		
	England	..	Bremen	853	21		
	Venezuela	..	Danish	24	75		
	Guadeloupe	..	French	18	0		
Furniture.....	..	..	..	..	..	28,296 24	
Paper of different kinds.....	..	..	..	..	..	14,406 75	
Perfumery.....	..	..	..	..	..	10,503 60	
Stone, for building.....	..	..	..	..	..	18,297 0	
Paint.....	..	..	..	..	..	6,324 0	
Jewellery.....	..	..	..	..	..	4,833 43	
Hardware.....	Spain	..	Spanish	722	12	30,980 2	
	Cuba	..	do.	118	69		
	St. Thomas	..	do.	25,235	18		
	do.	..	American	496	17		
	do.	..	Danish	143	10		
	do.	..	French	569	22		
	United States	..	American	5,019	40		
do.	..	Danish	20	63			
France	..	French	4,389	63			
England	..	English	265	88			
Tallow.....	..	..	..	..	..	2,308 5	
Tobacco, in leaf.....lbs.	Cuba	453,367	Spanish	..	..	91,973 40	
	do.	615	..	..	..	3,870 0	
	do.	71,317	..	..	..	2,852 68	
	do.	41,225	..	..	..	4,122 50	
	do.	90,095	..	..	..	7,207 68	
do.	185,226	..	..	..	18,322 39		
Candles, sperm.....lbs.	St. Thomas	6,582	Spanish	2,100	24	11,050 50	
	do.	9,720	American	3,110	40		
	United States	27,600	do.	8,833	02		
		43,998					
		59,510	Spanish	74,38	75		
do. tallow.....lbs.	Cuba	150	do.	18	75	41,921 25	
	St. Thomas	44,925	do.	5,615	62		
	do.	12,270	American	1,923	75		
	do.	123	French	15	63		
	do.	2,500	English	812	50		
	United States	235,949	American	29,492	50		
	Barbadoes	2,530	do.	316	25		
	France	1,500	Spanish	187	50		
		359,450					
						224,168 51	
						3,422,504 64	

Sundry other articles ..... 224,168 51  
 = 684,506 18 7 equal to ..... 3,422,504 64

1844  
 gallons  
 Co  
 Su  
 Co  
 Hi  
 Ca  
 25 doll  
 to 500  
 Mo  
 To  
 The  
 The  
 Fro  
 per cas  
 barrel;  
 pounds  
 of 100  
 43 doll  
 dollars  
 quintal  
 lais per  
 per quin  
 sperm of  
 apples, 4  
 quintal;  
 dollars p  
 From  
 to 11 ria  
 6 rials pe  
 fish, 8 do



STATISTICS OF PORTO RICO.

1285

Imported direct for home consumption.....	dtrs. cts.			
" taken out of bond.....	3,835,508 85	equal to	£	s. d.
	86,935 79	"	667,113	15 5
		"	17,187	3 2
	3,422,504 64	"	684,500	18 7
Imported and paid duties.....	3,422,504 64	"	684,500	18 7
" in bond.....	920,036 03	"	184,007	4 1
Total .....	4,342,540 67	"	868,508	2 8

VALUE of the different Articles of Importation.

	dtrs.	cts.	dtrs.	cts.
Liquids.....			212,700	17
Salt provisions .....			68,833	64
Other provisions .....			106,856	32
Spices .....			7,589	56
Fruits .....			23,251	44
Grain .....			614,208	68
Soap, tallow, &c. ....			121,824	65
Fish.....			301,352	76
Cottons .....				
Woolens .....	305,781	34		
Linens.....	41,539	00		
Silks.....	296,785	86		
Furriery .....	86,321	03		
	72,155	42		
Woods.....			862,483	27
Gold and silver coin.....			176,665	24
Other articles .....			192,957	96
			727,240	93
Equal to £.....			3,422,504	64
			684,500	18 7

Prices of Export.—The average prices of the principal articles of export in the year 1844 were—

*Rum.*—22 dollars, equal to about 4*l. 8s.* sterling per puncheon, containing 110 gallons.

*Cotton.*—10 to 12 cents, or about 5*d.* to 6*d.* sterling per pound.

*Sugar.*—3 dollars, or about 12*s.* sterling per quintal of 100 pounds.

*Coffee.*—8 cents, or about 4*d.* per pound.

*Hides.*—9½ cents, or about 4¾*d.* sterling per pound.

*Cattle.*—Large cattle, weighing 22 to 24 arrobas, or about 550 to 600 pounds each, 25 dollars, or about 7*l.* sterling; small cattle, weighing 18 to 20 arrobas, or about 450 to 500 pounds each, 25 dollars, or about 6*l. 5s.* sterling.

*Molasses.*—11 cents, or about 5½*d.* sterling per gallon.

*Tobacco.*—6½ to 6¾ cents, or 3½*d.* to 3¼*d.* sterling per pound.

They have not any manufactures on the island except soap.

The average prices of the principal articles of import in 1844 were—

*From America.*—Wheaten flour, 13 dollars per barrel; maize, ditto, 24 to 26 dollars per cask of 800 pounds; salt mackarel, 8 dollars per barrel; salt herrings, 5 dollars per barrel; smoked herrings, 3 rials per box; mess pork, 15½ dollars per barrel of 200 pounds; salt beef, 8 to 10 dollars per barrel of 200 pounds; lard, 12 dollars per quintal of 100 pounds; butter, 15 dollars per quintal; hams, 15 dollars per quintal; biscuit, 4½ dollars per barrel of 60 pounds; pepper, 12 dollars per quintal; tobacco, 9 to 10 dollars per quintal; Manilla, 12 dollars per quintal; soap, 10 dollars per quintal; onions, 2 dollars per quintal; potatoes, 2½ dollars per barrel; cheese, 10 dollars per quintal; tallow candles, 16 dollars per quintal; sperm candles, 36 to 40 dollars per quintal; fish oil, ¾ of a dollar per gallon; linseed oil, 1¼ dollars per jar of 1 gallon; sperm oil, 1½ dollar per jar of 1 gallon; wrapping paper, 4 rials or ½ a dollar per ream; apples, 4 dollars per barrel; kidney beans, 5 dollars per barrel; rice, 3½ to 4 dollars per quintal; deals, 12 to 14 dollars per 1000 feet (1-inch thick); hogshhead staves, 28 to 30 dollars per 1000; iron hooks, 6 to 7 dollars per quintal.

*From Spain.*—Red wine (Catalonian), 28 to 30 dollars per pipe; white wine, 10 to 11 rials per arroba of 18 bottles; garlic, 2 to 2½ rials per string; wrapping paper, 6 rials per ream; tallow candles, 11 to 12 dollars per quintal (of bad quality); tunny fish, 8 dollars per quintal; earthenware, 6 dollars per dozen; oil, 12 rials, or 1½ dollars

per jar of 8 bottles; soap, 9 dollars per quintal; chick peas, 4 dollars per quintal; pasta (as macaroni, &c.), 9½ to 10 dollars per quintal; raisins, 2 dollars per arroba of 25 pounds; paper, 3 to 5 dollars per ream; cigar-paper, 1½ dollars per ream; vinegar, 2 dollars per barrel; figs, 6 dollars per quintal; onions, 1½ dollars per quintal; salt, 2 to 2½ dollars per quintal; flour, 11 dollars per barrel; brandy, 14 rials, or 1½ dollars per demijohn; beer, 2 to 2½ dollars per dozen; gin, 1½ to 1¾ dollars per demijohn of 3½ gallons; olives, 8 dollars per quintal.

There is no goods can be imported under any flag\* from all countries, without any difference in the duties, independent of those between goods imported in a foreign and Spanish ship; goods of all kinds can also be imported except fire-arms and gunpowder, the importation of which is prohibited except under special licence.

There will not be found to be any great difference in the amount of exports and imports in the years 1843 and 1844, as there is very little difference in the amount of the export and import duties in those years, as—

	dls.	cts.	£	s.	d.
In 1843, they amounted to.....	1,082,201	58	216,440	6	4
In 1844 " " ".....	1,070,548	33	213,109	13	0
Difference.....	11,653	25	2,330	13	0

There is not much difference in the exports of the two years from the port of San Juan, of the principal articles of produce, viz.:

ARTICLES.	1843	1844	ARTICLES.	1843	1844
	quantity.	quantity.		quantity.	quantity.
Rum.....	340 hds.	300 hds.	Molasses.....	287,322 galls.	351,232 galls.
Cotton.....	63,143 lbs.	131,732 lbs.	Tobacco.....	16,323 lbs.	42,329 lbs.
Sugar.....	13,338,695 do.	13,464,335 do.	Coffee.....	600,483 do.	663,981 do.
Hides.....	273,462 do.	381,502 do.			

*Money of the country.*—The dollar referred to is the Macuquino, or dollar of the island, which is inferior to the Columbian dollar, varying from 3 to 18 or 20 per cent, at present it is 6¼ per cent inferior to the Columbian dollar, from 485 to 500 of which, according to the course of exchange, are equal to 100l. sterling. The Macuquino dollar is, therefore, not quite worth four shillings sterling, but at that rate it is valued in this statements as the nearest value. The Columbian doubloon of 16 dollars is worth 17 dollars Macuquino money, the Spanish doubloon is worth 18 dollars; but the prices vary according to the demand for either doubloons or Macuquino money.

*Revenue and Expenditure.*—The whole expenses of the island, including the civil and military establishments, are paid out of its annual revenues arising from the custom-house duties and other levies of different kinds, viz:

	dls.	cts.	£	s.	d.
Balance in hand the 1st of January, 1844.....	9,542	15	1,988	8	7½
Revenue of 1844.....	1,672,321	57	344,601	6	3½
Total.....	1,681,863	72	346,590	14	11
Expenses.....	1,642,307	22	328,179	8	11
Balance in hand the 1st of January, 1845.....	40,006	50	8,013	6	0

In the expenses, however, are included bills drawn by the Spanish government, paid in 1844, 79,999 dollars 37 cents, and other charges for account of Spain, making altogether 187,930 dollars, 96 cents, or 37,586l. 3s. 10d. sterling, and in 1843 bills from Spain were paid for 83,778 dollars 62 cents, and other charges; making altogether 167,818 dollars 34 cents, or 33,563l. 13s. 4d. sterling, besides which, on the 1st of January, 1845, bills drawn upon the government of Porto Rico by the Spanish government to the amount of 778,869 dollars 73 cents, or 155,767l. 18s. 11d. sterling remained unpaid, which will be paid off according to priority, as they may be able to spare the funds for discharging them, but several years must elapse before they can be all paid off, and

\* Except Venezuela, Colombia, and St. Domingo, whose ships are not allowed to enter the ports of Porto Rico.

whilst  
can a  
some  
very t  
  
R  
  
Th  
turned  
paid u  
All  
foreign  
not be  
If a  
the isla  
will inc  
Six  
on good  
to pay t  
pay the  
The  
not enti  
customs  
Macqu  
The  
payment  
which th  
himself  
extendin  
nately to  
ledged a  
apply to  
regulation  
merchant  
the goods  
The  
such imp  
Commerc  
When  
200 dolla  
officers.  
2000 to 4  
to 8000 de  
denecia or  
period for  
Spanis  
the fixing  
they are t  
Spanish go  
whereas ot  
class, Span  
other good  
next class,  
other goods  
so on with

whilst the government at home draws so heavily upon the colony, it is impossible that they can appropriate money to any extent for improvements in roads or any thing else unless some internal tax be laid upon the inhabitants for the purpose, for what they now pay is very trifling.—*Official Returns, Porto Rico, 14th of January, 1845.*

#### REGULATIONS RELATING TO THE PAYMENT OF DUTIES IN PORTO RICO.

The productions of the island which have been shipped to foreign ports and are returned to be imported here, whatever may be the cause, must pay the same duties as are paid upon the productions of the country from whence they were last imported.

All articles entered for home consumption at Porto Rico, if exported to any other foreign port, shall be free of all duty on their exportation; but the import duties will not be returned.

If any vessel lands goods in small or large quantities in the roads, creeks, or bays in the island not allowed for that purpose, they with the vessel and all that belongs to her will incur the penalty of confiscation.

Sixty days are allowed by the customs for the landing and payment of the duties on goods from the date of delivery of the captain's manifest, the consignee being obliged to pay them at the expiration of that time, but if no consignee be found, the captain must pay them before he departs.

The duties on goods imported must be paid as soon as the return is made by those not entitled to a delay in the payment. One-fourth part of the duties required by the customs must be paid in gold or Spanish dollars, and the other three quarters in the Macquino money or currency of the island.

The person answerable for the duties to whom an extension of time is granted for the payment, must give a note of hand payable at a fixed period for the sum of money to which they amount, and this note of hand must be endorsed by another person making himself liable for the payment in case the importer should not pay it. This permission extending the period for the payment of the duties is not, however, granted indiscriminately to every one, but the party claiming the credit must be a merchant and acknowledged as such by the Chamber of Commerce, to which he must in the first instance apply to be enrolled as a merchant, stating that he is in a situation to comply with their regulations, and upon their being satisfied of it his name is placed upon the list of merchants, and all others not coming under this description must pay the duties upon the goods they import directly.

The following are the regulations established relative to the payment of duties by such importers as are settled at Porto Rico as merchants, and subject to the Chamber of Commerce.

When the manifest value of the goods (supposing them to be foreign) does not exceed 200 dollars, the duty must be paid as soon as the return is delivered in by the landing officers. From 200 to 2000 dollars in value two months are allowed for the payment; from 2000 to 4000 dollars, three months; from 4000 to 6000 dollars, four months; from 6000 to 8000 dollars, five months, and on amounts exceeding that sum, six months, the Intendencia or Board of Revenue reserving to themselves the right of enlarging the last-named period for payment when the value of the cargo is considerable.

Spanish goods imported in a Spanish ship have an advantage over other goods in the fixing for the value, by which the period for the payment of the duties is regulated as they are taken 75 per cent lower than other goods. For instance, in the first class Spanish goods to the value of 50 dollars only, are required to pay the duty at once, whereas other goods to the value of 200 dollars must pay the duty directly; in the second class, Spanish goods to the value of 500 dollars only, have two months' credit, whilst other goods to the amount of 2000 dollars must pay their duties in two months; in the next class, Spanish goods to the amount of 1000 dollars have three months' credit, but other goods to the amount of 4000 dollars must pay their duties at the same period, and so on with the other classes.

The same credit is not allowed in the payment of the duties upon the exportation of the productions of the country as upon articles for importation, but they must be paid directly.

Spanish and foreign ships coming from abroad which may proceed from one approved port in the island to another, with the whole or part of their cargoes, shall be despatched with certificates referring to their manifests, and having on them the proper annotations of the goods landed at the first port (if any were landed), which must be produced at the port where they wish to discharge, going through the same formalities if they proceed to others as at the first port of entry, and paying at each the duties on that part of the cargo which may be landed there.

Foreign goods, which have paid the import duties, can be taken free by land or by water to all parts of the island with proper permits, without any necessity for the return of the permits.

The productions of the island can also be removed free from one port to another, but those who take them are obliged to deliver in returns of the permits.

Vessels coming from foreign ports to the island of Porto Rico ought to be careful in bringing a manifest with a clear specification of the contents of the cargo, with certificates of the shipment of the goods on board, signed by the Spanish consul at the port of shipment, if there should be one there, as they are very particular in requiring these documents in importing a cargo.

*Tonnage Dues.*—Spanish ships coming from the neighbouring islands pay five and a-half rials, or about two shillings and ninepence English, per ton; two rials, or about one shilling English, if from other foreign ports; and one rial, or about sixpence per ton if from a Spanish port.

Every ship under the American flag pays eight rials, or about four shillings English, per ton, and all other nations pay five and a-half rials, or about two shillings and ninepence English, per ton.

Every Spanish or foreign ship, although she may enter in ballast of the export a cargo, much or little, is subject to the whole duty of tonnage.

There is an addition also of one per cent upon all tonnage dues.

If Spanish or foreign ships proceed on their voyage from one port of the island to another, they pay the tonnage duty only at the first port.

Spanish or foreign ships which arrive in want of water or provisions, or to inquire the prices of goods, repair damages, or for other motives, shall not be charged any tonnage duty, but they must supply their wants as quickly as they can, and sail again from the port as soon as they are ready, taking care not to import any article, for if they do they become subject to the whole of the tonnage duty.

*Anchorage and Harbour Dues.*—Every ship coming to an anchor in the port is subject to a duty of two dollars for anchorage. The pilotage into San Juan is eighteen dollars, and there are besides the captains of the ports and interpreters' fees, the whole of the different charges amounting together to thirty-two dollars.

If a ship from abroad proceeds from one to other ports in the island, she must pay the anchorage and harbour dues at every port she enters.

*Warehousing.*—The port of San Juan is the only one in the island at present where foreign goods can be warehoused without payment of duty.

The goods are allowed to remain in bond twelve months, and when taken out two months more are allowed the merchants for the payment of the duties, provided, if Spanish goods, they are of the value of fifty dollars, or other goods of the value of 200 dollars, the duties must otherwise be paid when taken out of bond.

Goods warehoused without payment of duty, pay half per cent on the value on landing, which is paid by the importer, and half per cent on clearing, which is paid by the person who takes them out of bond, making together one per cent, which is the only charge, besides the expense of labour, landing, and shipping, and the goods are deposited in the government storehouses, which are fire-proof, and no charge is made for storehouse rent.

*Regulations respecting the Coasting Trade of Porto Rico*—The coasting trade, which was confined to particular ports, can now be carried on between all the ports in

the  
allo  
and  
that  
toget  
7  
I  
was  
allow  
been  
agen  
his de  
7  
Island  
near i  
Naqu  
tons.  
Ca  
have a  
of the  
and th  
of the  
ferent  
consul  
landin  
duties.  
Pan  
A fi  
importe  
reals fro  
100 per  
40  
36  
26  
20  
4  
2  
32 per c  
18  
24  
14  
11  
6  
3  
VOL. I.

the island. No coasting vessel, despatched from one port of the island to another, is allowed on her passage to touch at any foreign port unless driven there by bad weather, and then it must be carefully ascertained that the cargo she has on board is the same as that which she shipped, and in the event of its being different it shall be confiscated, together with the vessel.

The coasting trade can be carried on in Spanish vessels only.

If a coasting vessel happens to touch at another point distinct from that for which she was despatched, and wishes to discharge the whole or part of her cargo there, it may be allowed upon the captain exhibiting the permits or documents with which he may have been furnished at his shipping port, and after the goods are landed receiving through his agent the corresponding return of permits, and having the requisite annotations made on his despatch.

*Trade between Porto Rico and the Island of St. Thomas.*—The importation into the Island of Porto Rico of goods coming from the Danish Island of St. Thomas, and those near it, can only take place at San Juan, Mayagües, Ponce, Guayama, Areibo, Fajardo, Naquabo, Aquadilla, Humacao, and Guayanilla, and in vessels which measure twenty tons.

Captains, when they leave St. Thomas, ought, before they take their departure, to have a manifest prepared giving the full contents of the cargo, with a full specification of the packages, boxes, &c., on board, and it should give the tonnage also of the vessel, and the person interested in the cargo should give the captain a sealed note for the head of the customs at the port to which she may be bound, expressing from whence the different articles, came and what each package contains, and certificates from the Spanish consul are required for the shipment of all the packages or there may be a difficulty in landing the goods, and at any rate no credit will be allowed upon the payment of the duties.

*Particulars of the different Rates of Duties on Goods imported into Porto Rico.*

A fixed duty of fifty-seven reals (Spanish money) on every quintal of foreign cordage imported in a foreign ship, thirty-four reals from foreign port in Spanish ship, twenty reals from Spanish port in Spanish ship.

*In a Foreign Ship.*

100	per cent ad valorem on	foreign salt.
40	" "	foreign flour.
36	" "	refined sugar from foreign ports.
26	" "	oil, liquors, woollen goods, hams, lard, butter, furniture, paper, pastes, as maccaroni, &c., furriery, salt fish, cheese, anchovies (foreign).
20	" "	cod fish, meats, and salt provisions, ironmongery, fruits, grain, cotton, thread, and silk goods (foreign).
4	" "	jewellery of gold and silver from foreign ports.
2	" "	ditto, ditto from Spanish ports.

*In a Spanish Ship.*

52	per cent ad valorem on	foreign flour.
18	" "	refined sugar from foreign ports.
24	" "	oil, liquors, woollen goods, hams, lard, butter furniture, paper, pastes, as maccaroni, &c., furriery, salt fish, cheese, anchovies (foreign).
14	" "	cod fish, meats, and salt provisions, ironmongery, fruits, grain, cotton, thread, and silk goods (foreign).
11	" "	leeches from a Spanish port.
6	" "	fruits, and goods, and merchandise from a Spanish port.
3	" "	jewellery from foreign ports in Spanish ships.

*Free.*—Gold and silver in bullion and coined, steam-engines, and other machinery for the use of sugar-mills.

There is a duty of *one* per cent upon the *value* of the goods, also for making roads, and there is a duty called the balance of one per cent on the *amount of the duties*, and *one-quarter* per cent consulage upon the *value of the goods*, in addition to the above duties.

The war duty, a temporary tax, was taken off 1st of October last. It was a tax amounting to 500,000 dollars, imposed upon the island by the government of Spain, the 30th of January, 1838, to pay the expenses of the war.

The articles prohibited from importation are gunpowder and fire-arms, which can be only admitted under special permission.

Three-fourths of the duties to be paid in the Macuquino money of the country, and one-fourth in gold or Spanish dollars, both on exports and imports.

*Particulars of the Duties on Exportation of Produce, &c., from Porto Rico.  
In Foreign Ships.*

20	per cent ad valorem	on valuable woods and building timber to foreign ports.
5	" "	spirits, cotton, hides, molasses, tobacco, and the other productions of the island, except cattle and wood.
2	" "	silver in bullion and coined, for foreign ports.

*In Spanish Ships.*

12	per cent ad valorem	on valuable woods and building timber to foreign ports.
4	" "	ditto, ditto to Spanish ports.
3	" "	spirits, cotton, sugar, coffee, hides, molasses, tobacco, and the other productions of the island, except cattle and wood to foreign ports.
1	" "	spirits, cotton, hides, molasses, tobacco, and the other productions of the island, except cattle and wood to Spanish ports.
1	" "	gold in bullion and money to foreign ports.

*The Duties on the Exportation of Sugar and Coffee from this Island.*

Those duties will henceforth be as follows, viz. :—

Three rials (round money) upon every case of four hundred pounds weight, in a foreign ship.

Two rials (round money) on the same quantity exported in a Spanish ship.

Four per cent on the value of coffee exported in a foreign ship.

Two ditto, ditto, ditto Spanish ship.

*Free.*—Gold and silver in bullion and money to Spanish ports.

The duty on cattle was taken off by the government of Porto Rico on the 19th of November last.

TRADE BETWEEN THE UNITED KINGDOM AND CUBA AND PORTO RICO.

THE exports of British manufactures to Cuba was carried on to a very great extent before 1809, when they were absolutely prohibited by law. Since that period the trade had increased in proportion.

DEC

VAL

1832...  
1833...  
1834...  
1835...  
1836...  
1837...  
1838...  
1839...  
1840...

S  
in Mi

FR  
Guaya  
The  
cially w  
to the  
Guay  
and twe  
sixty t  
daloupe  
terre th  
five mile  
and hills  
a volcan  
regular c



DECLARED Value of British and Irish Produce and Manufactures, Exported from the United Kingdom to Cuba and Porto Rico, in each Year from 1827 to 1846. A small part of these Goods were Exported to some of the other Foreign West Indies, Hayti excepted.

Y E A R S.	Value.	Y E A R S.	Value.
1827.....	£ 649,378	1834.....	£ 913,905
1828.....	569,728	1835.....	787,043
1829.....	672,176	1836.....	987,122
1830.....	618,029	1837.....	891,713
1831.....	663,331	1838.....	1,025,392
1832.....	633,700	1839.....	891,848
1833.....	577,228	1840.....	803,820

VALUE of British Manufactures, Exported to Cuba and Porto Rico, through the British West Indies.

Y E A R S.	Cotton. Manufactures.	Linens.	Woollens.	Hardwares.	Miscellaneous	TOTAL VALUE.
1827.....	£ 65,265	£ 38,612	£ 2849	£ 6,984	£ 6,553	£ 120,263
1833.....	64,218	28,044	3849	7,963	11,320	115,271
1834.....	76,504	34,037	2885	9,219	12,801	136,427
1835.....	85,247	25,810	4632	8,250	23,009	146,978
1836.....	49,833	24,061	4303	7,246	18,100	103,671
1837.....	70,139	33,886	2097	10,100	14,700	133,128
1838.....	52,714	33,897	919	8,064	11,428	108,920
1839.....	68,689	29,775	600	6,598	19,850	124,911
1840.....	46,969	32,869		487	14,795	95,536

See detailed tables of exports from United Kingdom to Cuba, &c., hereafter, in Miscellaneous Statements.

CHAPTER XVIII.

FRENCH WEST INDIES.

FRANCE possesses in the West Indies exclusive of Cayenne, or French Guayana, the Islands of Guadaloupe and Martinique.

These possessions have for some time engaged most laudable attention, especially with reference to the slave population, on which subject great merit is due to the Duke of Broglie.

Guadaloupe consists of two islands, divided by Salt River, about five miles long, and twenty to forty fathoms wide, with sufficient depth for vessels of from forty to sixty tons. The eastern is called Grande-terre, western Basse-terre, or Guadaloupe; both about 534 square miles, or 341,760 statute acres; length of Grand-terre thirty-six miles, breadth of ditto twelve miles; length of Basse-terre thirty-five miles, breadth of ditto eighteen miles. Basse-terre is covered with mountains and hills of volcanic origin; the highest part, near the southern extremity, has a volcano, La Souffrière, rises to the elevation of about 5108 feet. It has no regular crater, but smoke issues out of three or four places. Not far from the

sea, south-west of the volcano, a spring rises out of the sea of boiling hot water. It is well watered by springs and rivers. Grande-terre is generally low, in few places above 1000 or 1500 feet high. It is not of volcanic formation, the elevated hills consist chiefly of coral rocks; it has neither streams nor springs of fresh water and the soil is sandy, and much less fertile than Basse-terre. Point à Pitre is built near the southern entrance of the Salt River, on low ground; the harbour of Le Petit Cul de Sac is sheltered, and the anchorage is good. Population about 16,000. Basse-terre, Guadeloupe, is built within an unsheltered roadstead, with indifferent anchorage. It is unsafe during the hurricane season. The town extends along the shore, but not far inland, owing to a mountain rising almost abruptly from the shore. It is well built, and is situated in the more productive part of the island. Population about 7500.

MARIE GALANTE is about twelve miles long, and five to nine miles wide; area sixty British square miles, 38,400 acres. The hills towards the southern extremity are of no great elevation, and are covered with trees; on their summits there is generally a verdant plateau. In the northern districts, the hills rise higher; and towards the eastern coast, they terminate near the sea in high and precipitous rocky cliffs. Parallel to the low northern shores there extends a narrow lagoon about eight miles long, separated from the sea by a narrow bank of sand. The capital is GRANDBOURG, a small, but neat place.

Within these mountainous rocks, nine miles south-east of Basse-terre, called *Saintes*, there is a safe harbour. The *Saintes* consist of lofty and steep peaks, some of which are united by flat ground, and ridges of inferior elevation; others are entirely separated by the sea. The products are coffee and cotton.

DESEADA, or DESIRADA, a small island two leagues east of Guadeloupe rises with a steep ascent, and then spreads into a tableland of limestone rocks, in which caverns occur. It is without water.

The population of these islands on the 21st of December, 1836, consisted of males, 60,794; females, 66,750, total, 127,574.

Of the above there were—

PROVINCES.	Free.	Slaves.	TOTAL.
	number.	number.	number.
In Guadeloupe.....	26,168	81,612	107,810
Marie Galante.....	3,072	10,116	13,188
Saintes.....	570	569	1,139
Desrada.....	498	1,070	1,568
St. Martin (French part).....	944	2,925	3,869
Total.....	31,252	96,322	127,574

Average proportion of births and deaths to the population—one birth for every fifty slaves, twenty-eight free; one death for every forty-four slaves, thirty-four free.

The average quantity of rain that falls in the year is calculated at about eighty-six inches. The difference in the quantity, between a dry and wet season, is about thirteen inches. In the course of the year, the greatest number of days

on which rain falls, during five years was, 223, and the smallest number 179. The greatest quantity of rain falls from the middle of July to the middle of October; the remaining nine months are comparatively dry.

The area of Guadaloupe and its dependencies is constituted as follows in English acres: Guadaloupe, 339,160 acres; Marie Galante, 37,900 acres; Saintes, 3102 acres; Desirada, 10,695 acres; St. Martin (French part), 13,266 acres; total, 401,123, or 631 square miles.

GUADALOUPE and its dependencies are divided into three arrondissements, six cantons, and twenty-four communes (part of the island of St. Martin which lies to the *northward* of St. Christopher, forming one of the latter).

AREA in hectares.

PROVINCES.	Total surface.	Cultivated.	Pasturage.	Woods.	Uncultivated.
	hectares.	hectares.	hectares.	hectares.	hectares.
Guadaloupe.....	138,212	39,004	19,801	1,826	69,879
Marie Galante.....	13,344	4,109	3,201	1,626	6,408
Desada.....	4,330	629	457	121	3,123
The Saintes.....	1,256	162	89	192	813
Port of St. Martin.....	5,371	1,841	241	674	2,615
Total.....	161,513	44,745	23,789	23,141	72,838

The two small rivers, the Goyave and the Lezarde, are navigable for boats, and facilitate the shipment of produce.

The productions of these islands are, sugar, molasses, rum, coffee, cotton, cocoa, and small quantities of cloves and tobacco. The quantities of these articles produced in 1835 were:—Sugar 79,937,530 lbs.; molasses, 1,431,384 gallons; rum, 474,763 gallons; coffee, 2,209,618 lbs.; cotton, 177,020 lbs.; cocoa, 61,649 lbs.; cloves, 759 lbs.; tobacco, 8310 lbs.

The government of Guadaloupe and its dependencies is vested in a governor, a privy council composed of six members, three of whom are appointed *ex-officio*, and a colonial council of thirty members, elected by the owners of landed property in the island. The metropolitan interests of the colony are intrusted to two delegates in Paris, who are elected by the colonial council, and form part of the colonial committee of seven members, who advise with the central governments. The internal affairs are managed by municipal councils.—(See *Martinique*.)

MARTINIQUE.—The French geologists class Martinique with those islands which are entirely of volcanic formation. Masses of volcanic rocks rise in the interior to a great elevation. Mount Pelée is nearly 4450 feet high, and the summits of Les Pitons-de-Carbet, are said to be higher. Six extinct volcanoes occur, the craters of one of which is of vast breadth and depth. The volcanic rocks extend in most parts from the mountain to the sea; which latter form numerous and deep indentations along the coast. Between the volcanic rocks irregular broad fertile valleys occur. About two-fifths of the surface of the island is under cultivation, and the remainder is covered with trees, or occupied by naked rock or disintegrated pumice-stone. When the latter is mixed with mould, both constitute a most fertile soil. The mountain slopes are in

most parts covered with primeval forest. In other parts the slopes are cultivated to the height of about 1400 feet perpendicular. Numerous streams flow down from the mountains. Near the southern end there is a small salt lake. This island produces sugar, coffee, cocoa, and cotton. The valleys on the west side, or Basse-terre, are more extensive, fertile, and level than those in the eastern called Cabes-terre. Of the numerous harbours, Cul de Sac Royal is an admirable port, on the shores of which stands Fort Royal, the residence of the French governor. Population about 10,000. The CAPITAL is ST. PIERRE, the largest and best built town in the Lesser Antilles. The houses are four to five stories high, built in the style of European architecture. The streets are regular, and the shops are numerous and well supplied. Population about 20,000. Small streams run down the centre of the paved streets, which are lighted at night by lamps. It has some churches, a botanic garden, and is strongly fortified. Fort Trinité, on the eastern coast, stands in the bay of the same name. It has a considerable trade. Population about 6000. There are many other harbours, but they have, on the east side especially, intricate entrances.

The number of the population of Martinique in 1836 was as follows:—

Free males, 17,419; females, 20,536; total, 37,955. Slaves, males, 37,584; females, 40,492; total, 78,076. Total, free and slaves, males, 55,003; females, 61,028; total, 116,031.

The whites are not distinguished from the free black and coloured persons, but it is estimated that they amounted to about 9000, and that of the other 29,000 free persons, 17,579 had been manumitted in the five preceding years, and from 1836 to 1842, there were manumitted 3534 slaves.

The proportions of births, deaths, and marriages, among the different classes of the population are:—

Births, whites and free black and coloured, 1 in 29; deaths, 1 in 37; marriages, 1 in 137. Slaves, births, 1 in 32; deaths, 1 in 35; marriages, 221 in 5577.

The climate is humid. From observations during six years, the greatest number of rainy days in the year was 238, and the least number 223. The quantity of rain which falls during the year averages eighty-four inches; the difference between a dry and a wet year does not exceed thirteen inches. The greatest rains fall between the middle of July and the middle of October; during the other months showers are frequent. The heat is tempered by the sea breezes.

The area of Martinique is estimated at 98,782 hectares, or about 244,348 English acres; one-third computed as level, and two-thirds as mountainous. Some of the rivers or streams are navigated by boats for a short distance.

Great improvement in the culture of the sugar-cane has taken place in this island of late years, and in 1835 it was estimated that 38,320 hectares were under

cult  
fore  
emp  
in fi  
OFF  
—  
—  
Sugar  
Coffee,  
Cotton,  
Cocoa,  
Corn,  
Mulber  
O  
1000  
O  
stock  
sterlin  
TH  
water-  
13; to  
Ma  
fourtee  
men, b  
tion, tw  
every c  
The  
francs,  
differen  
Just  
tribunal  
tants; I  
There an  
Fort  
Gov  
seven me  
by white  
perty in  
purposes  
useful to  
colony in  
colonies,

culture, that savannah and pasture lands occupied 21,772 hectares, woods and forests 23,387 hectares, and unproductive lands 15,303 hectares.

In 1836 there were three earthenware and tile factories, and ten lime-kilns, employing 352 slaves; and a number of hands, both free and bond, are employed in fishing; and between 400 and 500 in navigation and the coasting trade.

OFFICIAL Account given of the Distribution of the Cultivated Lands, their Produce, &c., in 1836 :—

ARTICLES.	hectares cultivated.	Produce.	Quantity.
	hectares.		
Sugar Cane.....	23,777	Raw Sugar.....	33,960,400 kil.
Coffee.....	2,917	Do.....	197,780 do.
Cotton.....	249	Syrup and Molasses.....	6,239,139 litres.
Cocoa.....	483	Rum.....	1,569,020 do.
Corn, &c.....	12,706	..	602,807 kil.
Mulberry.....	4	..	18,795 do.
Total.....	40,117	..	150,610 do.
			Value 2,866,931 francs.

On which 55,421 slaves were employed whose value is estimated at 1500, and 1000 francs each.

On the 1st of January, 1836, the number of beasts of burden and other stock upon the island was 38,034, valued at 12,324,230 francs, or 513,509*l.* 1*l.* 8*d.* sterling.

The number of mills employed in the manufacture of sugar was, in 1826, water-mills, 183; wind, 27; cattle, 211; total 421: in 1834, steam, additional 13; total, 434.

Martinique is divided into the arrondissements of Fort Royal and St. Pierre, fourteen cantons and twenty-six communes. It has a military force of about 2000 men, besides a militia of about 4000. There are three schools of mutual instruction, two in the capital, and one at St. Pierre, and there are primary schools in every commune, orphan asylums, and other charitable institutions.

The public expenditure of the island, in 1837, was estimated at 4,387,866 francs, the receipts to meet which amounted to only 2,260,711 francs. The difference falls on the French treasury.


Justice is administered by a court royal, two assize courts, and two inferior tribunals. Besides the towns already named there are Marin, with 3000 inhabitants; Lamentin, with 8900 inhabitants; and Rivière Salée, 2300 inhabitants. There are also about twenty villages in the island.

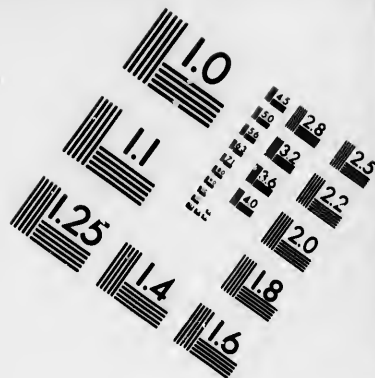
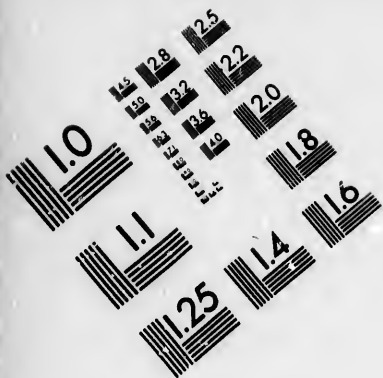
Fort Royal is the seat of government, and St. Pierre the maritime capital.

Government.—The administration is under a governor and a privy council of seven members. A colonial council of thirty members is elected for five years, by whites paying 300 francs, or 1*l.* per annum direct taxes, or possessing property in the colony worth 1200*l.*; it authorises the levying of taxes for internal purposes; advises the governor and privy council in all matters which it considers useful to the colony. The colonial council elects two agents to represent the colony in Paris, and to form part of a committee of agents for all the French colonies.


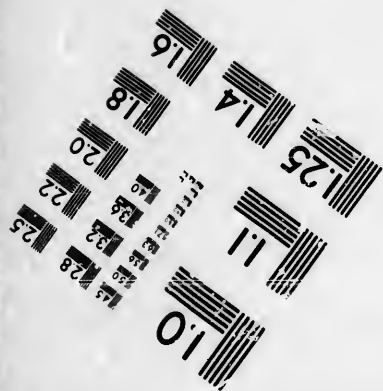










**IMAGE EVALUATION  
TEST TARGET (MT-3)**



**Photographic  
Sciences  
Corporation**

23 WEST MAIN STREET  
WEBSTER, N.Y. 14580  
(716) 872-4503

1.5 2.8  
3.0 3.2 2.5  
3.6 2.2  
4.0  
1.8

10  
1.5 3.0 4.5  
6.0 7.5 9.0

STATISTICS OF THE FRENCH WEST INDIES.

French Guyana, population, Canton of Cayenne, 3854 free; 14,941 slaves; total, 18,795 inhabitants. Canton of Senamary, 1202 free; 1651 slaves; total, 2853 inhabitants. Total population, 5508 free; 16,592 slaves; total, 22,098

AGRICULTURE and Produce of French Guayana in 1840.

P R O D U C T S.	Hectares.	Rural Habitations.	Slaves Em- ployed in Agriculture.	P R O D U C T S.	Quanty.	Gross Value.	Estimated Exportation of Agriculture.
	number.	number.	number.			fr.	fr.
Sugar canes .....	1,363	28	3,489	Sugar.....	3,383,100 kil.	} 1,309,585	} 463,329
				Syrup of molasses.....	750,707 lit.		
Coffee.....	209	14	217	Tafia.....	205,850	101,137	26,033
Cotton.....	2,203	71	2,691	Coffee.....	52,980 kil.	303,254	75,817
Cacao.....	192	11	259	Cotton.....	174,780 "	31,589	7,894
Pimento.....	1,000	39	1,477	Cacao.....	45,125 "	348,977	87,494
Recou.....	2,490	131	3,732	Pimento.....	170,000 "	546,514	136,028
Pepper.....	32	3	92	Recou.....	576,385 "	2,539	634
Cinnamon.....	10	..	..	Pepper.....	2,000 "	890	205
Nutmegs.....	2	..	..	Cinnamon.....	92 "	433	123
Food.....	3,846	93	294	Nutmegs.....	.. "	3,508,415	877,103
				Food.....	.. "		
Total....	11,447	390	12,251	Total....	..	6,157,323	1,675,459

Besides the agricultural habitations, there were 72 hattes, 7 wool or building-yards, and 5 brick-kilns, which employed 734 slaves, making a total of 12,975 slaves attached to agriculture, &c.

Value of lands under cultivation.....	frs.	5,564,400
Value of buildings and machinery.....		7,086,500
Value of slaves.....		19,462,500
Value of live stock.....		1,073,440
Total value.....		33,186,940 fr.
		Sterling £ 1,327,454

LIVE Stock in 1838.

DESCRIPTION.	Head.	Approximate Value.	
		Per Head.	TOTAL VALUE.
		number.	fr.
Horses.....	120	500	60,000
Asses.....	25	100	2,500
Mules.....	80	500	40,000
Stallions.....	78	500	39,000
Cows.....	6,073	120	728,760
Bulls and oxen.....	1,734	150	260,100
Calves.....	635	50	31,750
Heifers.....	762	50	38,100
Pigs.....	1,798	20	35,960
Rams and sheep.....	823	30	24,690
Total.....	12,136	..	1,265,010

SUGARS Imported into France from Guadeloupe, Martinique, Bourbon, and Cayenne.

Y E A R S.	Imported.	Entered for Con- sumption.	Duties Levied.
			fr.
	kilog.	kilog.	fr.
1831.....	87,972,000	81,280,000	38,807,000
1832.....	77,308,000	82,248,000	39,258,000
1833.....	75,597,000	69,915,000	33,058,000
1834.....	83,049,000	66,475,000	31,533,000
1835.....	84,250,000	69,340,000	32,392,000
1836.....	79,326,000	66,189,000	31,494,000
1837.....	66,636,000	66,490,000	31,534,000
1838.....	86,098,000	68,147,000	31,798,800
1839.....	87,668,000	71,613,000	29,090,000
1840.....	75,544,000	78,445,000	28,863,000
Decennial average.....	80,414,000	72,015,000	32,837,000
1841.....	85,810,000	74,515,000	34,730,000

1831...  
1832...  
1833...  
1834...  
1835...  
1836...  
1837...  
1838...  
1839...  
1840...  
Decenni...  
1841...  
  
1831...  
1832...  
1833...  
1834...  
1835...  
1836...  
1837...  
1838...  
1839...  
1840...  
Decenni...  
1841...  
PRINCIP...  
  
ARTIC...  
  
Su ar ....  
Coffee.....  
Dye and cal...  
Rum and taf...  
Cotton wool...  
Hides, untac...  
Copper, pure...  
Cocoa.....  
Sweetmeats...  
Annatto....  
Cassia, unpr...  
Tobacco, leaf...  
Iron cables...  
Tortoise-shell...  
Other article...  
  
Total va...  
  
VOL.

FRENCH WEST INDIES.

1297

NAVIGATION between France and Guadeloupe.

YEARS.	ENTERED.		CLEARED.		ENTERED AND CLEARED.	
	Ships.	Tonnage.	Ships.	Tonnage.	Ships.	Tonnage.
	number.	tons.	number.	tons.	number.	tons.
1831.....	194	47,772	195	47,023	389	93,305
1832.....	184	45,178	170	42,098	354	87,276
1833.....	139	30,105	121	31,656	260	70,831
1834.....	167	44,348	168	44,025	335	88,368
1835.....	163	41,576	174	44,615	337	86,191
1836.....	163	42,576	186	43,297	345	83,572
1837.....	115	29,629	130	35,050	245	70,423
1838.....	142	33,672	149	36,721	310	72,133
1839.....	175	38,814	141	33,319	279	64,864
1840.....	131	29,420	148	34,944	319	74,342
Decennial average.....	159	39,214	155	39,228	314	78,442
1841.....	140	31,107	179	43,335	319	74,342

OFFICIAL Value of the Trade of France with Guadeloupe.

YEARS.	IMPORTS.		EXPORTS.		IMPORTS AND EXPORTS.	
	General Trade.	Special Trade.	General Trade.	Special Trade.	General Trade.	Special Trade.
	francs.	francs.	francs.	francs.	francs.	francs.
1831.....	26,184,000	23,910,000	12,143,000	12,817,000	38,327,000	36,727,000
1832.....	23,357,000	24,328,000	22,008,000	22,451,000	45,275,000	45,819,000
1833.....	21,101,000	19,371,000	12,290,000	12,230,000	33,437,000	31,607,000
1834.....	24,556,000	18,396,000	14,383,000	14,386,000	38,911,000	32,770,000
1835.....	23,738,000	18,806,000	16,308,000	16,362,000	40,240,000	35,168,000
1836.....	23,641,000	18,687,000	18,211,000	19,045,000	43,845,000	38,632,000
1837.....	17,236,000	13,211,000	17,015,000	17,578,000	34,851,000	35,829,000
1838.....	21,512,000	17,045,000	15,103,000	15,018,000	36,785,000	32,904,000
1839.....	28,276,000	18,707,000	14,726,000	14,569,000	40,092,000	33,367,000
1840.....	26,333,000	20,769,000	16,807,000	16,431,000	37,140,000	37,209,000
Decennial average.....	22,708,000	19,827,000	16,279,000	16,182,000	38,970,000	36,009,000
1841.....	20,445,000	15,792,000	17,377,000	17,357,000	37,822,000	33,149,000

PRINCIPAL Articles composing the Trade between France and Guadeloupe, in the Years 1839, 1840, 1841.

IMPORTS.

ARTICLES IMPORTED.	GENERAL TRADE.			SPECIAL TRADE.		
	1839	1840	1841	1839	1840	1841
	francs.	francs.	francs.	francs.	francs.	francs.
Sugar.....	23,103,000	18,740,000	18,806,000	17,104,000	19,460,000	14,202,000
Coffee.....	793,000	958,000	780,000	798,000	720,000	687,000
Dye and cabinet woods.....	203,000	372,000	282,000	164,000	144,000	274,000
Rum and tafia.....	306,000	120,000	143,000	247,000	136,000	177,000
Cotton wool.....	310,000	96,000	102,000	198,000	145,000	156,000
Hides, untanned.....	45,000	46,000	54,000	37,000	46,000	84,000
Copper, pure, of first fusion.....	21,000	15,000	18,000	18,000	30,000	37,000
Sweetmeats and preserves, &c.....	30,000	53,000	8,000	7,000	15,000	14,000
Cassia, unprepared.....	2,000	13,000	.....	1,000	7,000	7,000
Annatto.....	217,000	.....	.....	49,000	2,000	.....
Tobacco, leaf.....	23,000	.....	.....	.....	.....	.....
Iron cables.....	12,000	.....	4,000	.....	.....	2,000
Tortoise-shell.....	8,000	15,000	2,000	9,000	.....	.....
Other articles.....	45,000	60,000	56,000	24,000	12,000	2,000
Total value of imports.....	25,276,000	20,333,000	20,445,000	18,707,000	20,769,000	15,792,000

VOL. I.

EXPORTS.

ARTICLES EXPORTED.	GENERAL TRADE.			SPECIAL TRADE.		
	1839	1840	1841	1839	1840	1841
	franca.	franca.	franca.	franca.	franca.	franca.
Tissues of cotton.....	3,768,000	4,871,000	4,337,000	3,764,000	4,368,000	4,637,000
" of flax or hemp.....	1,663,000	2,125,000	2,204,000	1,553,000	2,123,000	2,204,000
" of silk.....	215,000	397,600	335,000	193,000	307,000	335,000
" of wool.....	325,000	380,000	424,000	225,000	389,000	424,000
Hides, tanned.....	1,291,000	991,000	950,000	1,391,000	670,000	950,000
Wines.....	492,000	819,000	850,000	492,000	819,000	850,000
Brandy and liqueurs.....	59,000	101,000	123,000	59,000	101,000	123,000
Wheatmeal.....	620,000	685,000	811,000	620,000	685,000	811,000
Instruments and manufactures of metal.....	228,000	616,000	630,000	228,000	605,000	630,000
Butter, salt.....	435,000	388,000	495,000	433,000	388,000	495,000
Cod-fish.....	578,000	419,000	454,000	561,000	419,000	454,000
Mules.....	257,000	185,000	424,000	257,000	185,000	424,000
Olive oil.....	377,000	589,000	379,000	607,000	589,000	370,000
Wax, prepared, and candles.....	289,000	293,000	261,000	289,000	293,000	261,000
Pottery, glassware, &c.....	152,000	231,000	261,000	152,000	231,000	261,000
Salt meat.....	385,000	477,000	247,000	384,000	477,000	247,000
Goods for use.....	276,000	306,000	230,000	276,000	300,000	230,000
Medicines.....	145,000	193,000	202,000	145,000	193,000	202,000
Haberdashery.....	42,000	106,000	180,000	42,000	106,000	180,000
Paper, and paper manufactures..	90,000	123,000	164,000	90,000	123,000	164,000
Perfumery.....	83,000	214,000	181,000	83,000	214,000	181,000
Wood.....	180,000	121,000	144,000	180,000	121,000	144,000
Blood of animals.....	57,000	194,000	30,000	57,000	194,000	30,000
Casks, empty.....	558,000	16,000	14,000	558,000	16,000	14,000
Jewellery.....	168,000	99,000	480,000	168,000	99,000	480,000
Colours.....	153,000	97,000	123,000	153,000	97,000	123,000
Materials.....	117,000	89,000	152,000	117,000	89,000	152,000
Other articles.....	1,585,000	1,795,000	1,982,500	1,549,000	1,760,000	1,982,000
Total value of exports.....	14,726,000	16,807,000	17,377,000	14,560,000	16,481,000	17,357,000

COMMERCE OF MARTINIQUE.

Staple Products.—Sugar, rum, coffee, and cotton.

AVERAGE of Four Years' Produce of Sugar, Molasses, and Rum, between 1832 and 1835 inclusive.

SUGAR.		Molasses and Syrup.	Rum.
Raw.	Refined.	litres.	litres.
kilogrammes. 29,258,716	kilogrammes. 121,100	8,851,873	1,930,204

QUANTITIES and Value of the Principal Articles Exported in 1836.

ARTICLES.	Quantity.	Value.
	number.	franca.
Raw sugar.....	22,294,734	13,795,852
Molasses.....	2,483,593	500,562
Raw cocoa.....	133,727	120,354
Coffee.....	519,507	831,238
Dye-wood.....	1,285,918	258,679
Rum.....	144,937	86,966
Cassia.....	33,006	79,524
Copper.....	40,517	61,094
Gold, silver.....	.....	415,180
Lead.....	.....	252,289
Other articles.....	.....	.....
Total.....	.....	16,423,438 or, £684,309 10s.

Value of imports in the same year 19,480,398 francs.  
In that year 358 French Vessels, of the aggregate burden of 48,861 tons entered, and 353 left the ports of the island, in addition to 495 foreign vessels entered, and 497 cleared out.



NAVIGATION between France and Martinique.

YEARS.	ENTERED.		CLEARED.		ENTERED AND CLEARED.	
	Ships.	Tonnage.	Ships.	Tonnage.	Ships.	Tonnage.
1831.....	number	tons.	number.	tons.	number.	tons.
1832.....	136	35,037	134	40,960	260	76,000
1833.....	137	35,200	147	38,249	284	73,449
1834.....	114	28,523	98	25,734	212	54,257
1835.....	137	32,504	152	36,931	289	69,435
1836.....	133	33,164	150	37,715	283	71,435
1837.....	125	31,928	115	31,214	240	70,879
1838.....	106	27,515	130	35,128	236	62,142
1839.....	114	27,000	134	33,972	248	60,768
1840.....	124	27,556	136	31,487	260	61,002
1841.....	108	24,384	128	27,493	236	59,043
Decennial } average }	122	30,310	136	33,889	258	62,073
1841.....	122	28,521	139	33,554	261	62,073

OFFICIAL Value of the Trade of France with Martinique.

YEARS.	IMPORTS.		EXPORTS.		IMPORTS AND EXPORTS.	
	General Trade.	Special Trade.	General Trade.	Special Trade.	General Trade.	Special Trade.
1831.....	francs.	francs.	francs.	francs.	francs.	francs.
1832.....	15,992,000	17,454,000	12,638,000	13,649,000	31,630,000	31,630,000
1833.....	16,403,000	16,956,000	21,259,000	19,291,000	37,662,000	36,217,000
1834.....	14,762,000	13,270,000	12,438,000	15,389,000	27,602,000	25,669,000
1835.....	17,450,000	13,001,000	14,765,000	17,656,000	31,695,000	27,481,000
1836.....	16,244,000	14,181,000	16,710,000	18,639,000	32,934,900	30,840,000
1837.....	15,425,000	13,173,000	15,656,000	18,068,000	31,085,000	28,243,000
1838.....	17,112,000	12,920,000	15,594,000	17,283,000	32,736,000	29,706,000
1839.....	17,277,000	14,104,000	16,307,000	15,456,000	32,706,000	27,516,000
1840.....	15,350,000	14,901,000	20,953,000	16,316,000	33,784,000	30,470,000
Decennial } average }	16,227,000	14,138,000	16,333,000	16,133,000	32,380,000	30,311,000
1841.....	16,664,000	14,345,000	18,330,000	18,315,000	34,994,000	32,860,000

PRINCIPAL Articles composing the Trade between France and Martinique, in the Years 1839, 1840, and 1841.

IMPORTS.

ARTICLES.	GENERAL TRADE.			SPECIAL TRADE.		
	1839	1840	1841	1839	1840	1841
Sugar.....	francs.	francs.	francs.	francs.	francs.	francs.
	15,384,000	13,445,000	14,670,000	12,846,000	13,416,000	13,000,000
Coffee.....	351,900	675,000	430,000	348,000	465,000	414,000
Dyewoods.....	300,000	316,000	330,000	330,000	303,000	305,000
Rum and Tafia.....	271,000	116,000	284,000	190,000	131,000	214,000
Casia, unprepared.....	234,000	102,000	221,000	5,000	13,000	4,000
Vanilla.....	1,000	76,000	104,000	1,000	...	25,000
Hides untanned.....	54,000	124,000	128,000	103,000	124,000	147,000
Cocoa.....	131,000	155,000	156,000	56,000	99,000	93,000
Copper of first fusion.....	105,000	92,000	72,000	131,000	107,000	72,000
Old iron, &c.....	5,000	34,000	43,000	...	34,000	43,000
Tortoiseshell.....	11,900	12,000	15,000	7,000	12,000	12,000
Sweetmeats, preserves, &c.	12,000	12,000	13,000	12,000	11,000	12,000
Goldsmiths' sweepings.....	29,900	9,000	9,000	29,000	9,000	19,000
Cotton-wool, &c.....	107,000	105,900	...	17,000	115,000	1,000
Tin.....	...	8,000	...	...	...	...
Lead.....	6,000	2,000	1,000	6,000	2,000	1,000
Other articles.....	4,000	2,000	1,000	4,000	2,000	1,000
Total value of Imports.....	89,900	60,900	89,000	33,000	37,000	123,000

EXPORTS.

ARTICLES.	GENERAL TRADE.			SPECIAL TRADE.		
	1839	1840	1841	1839	1840	1841
	franca.	franca.	franca.	franca.	franca.	franca.
Tissues of cotton.....	4,164,000	6,139,000	4,702,000	4,162,000	6,132,000	4,302,000
of flax or hemp.....	2,180,000	3,907,000	2,502,000	2,180,000	3,907,000	2,502,000
of wool.....	102,000	383,000	448,000	102,000	383,000	448,000
of silk.....	350,000	427,000	425,000	397,000	427,000	425,000
Wines.....	722,000	1,063,000	1,139,000	1,000,000	1,134,000	1,130,000
Hides, tanned.....	1,000,000	1,134,000	1,004,000	732,000	1,220,000	880,000
Olive oil.....	907,000	1,230,000	650,000	907,000	1,220,000	840,000
Salt meat.....	627,000	391,000	545,000	627,000	391,000	640,000
Pottery, glassware, &c.....	223,000	317,000	405,000	223,000	317,000	405,000
Jewellery, &c.....	154,000	191,000	455,000	154,000	191,000	455,000
Works in metal.....	284,000	424,000	451,000	280,000	417,000	451,000
Wheat-meal.....	730,000	800,000	500,000	730,000	800,000	500,000
Cacoth.....	586,000	720,000	417,000	426,000	720,000	417,000
Butter, salt.....	316,000	377,000	387,000	316,000	377,000	387,000
Perfumery.....	244,000	316,000	326,000	244,000	316,000	326,000
Cod-fish.....	246,000	208,000	281,000	246,000	208,000	281,000
Haberdashery.....	294,000	193,000	268,000	204,000	193,000	208,000
Hops.....	275,000	218,000	229,000	375,000	218,000	230,000
Medicines.....	136,000	207,000	185,000	136,000	207,000	185,000
Goods for use.....	168,000	283,000	179,000	168,000	283,000	179,000
Paper and paper manufac- tures.....	158,000	181,000	152,000	158,000	181,000	152,000
Wood.....	101,000	88,000	79,000	101,000	96,000	79,000
Soap.....	173,000	284,000	63,000	173,000	284,000	63,000
Thread of hemp and flax...	36,000	97,000	54,000	35,000	107,000	54,000
Materials.....	112,000	97,000	110,000	107,000	67,000	116,000
Other articles.....	1,937,000	2,104,000	2,648,000	1,314,000	2,932,000	2,038,000
Total Value of exports...	10,507,000	20,955,000	18,330,000	16,366,000	20,869,000	18,315,000

NAVIGATION between France and Cayenne.

YEARS.	ENTERED.		CLEARED.		ENTERED AND CLEARED.	
	Ships.	Tons.	Ships.	Tons.	Ships.	Tons.
	number.	number.	number.	number.	number.	number.
1831.....	23	4056	27	4458	20	8,514
1832.....	24	4304	21	3904	45	8,208
1833.....	23	4485	17	3251	40	7,736
1834.....	17	3325	10	3269	33	6,594
1835.....	22	4336	23	4767	45	9,103
1836.....	28	6141	29	6404	67	12,825
1837.....	24	5168	30	5917	50	11,083
1838.....	24	5099	27	6239	31	10,338
1839.....	29	3786	24	4366	44	8,152
1840.....	26	4148	27	4430	33	8,578
Decennial average.....	23	4483	24	4600	47	9,083
1841.....	26	4345	27	4409	53	8,754

OFFICIAL Value of the Trade of France with Cayenne.

YEARS.	IMPORTS.		EXPORTS.		IMPORTS AND EXPORTS.	
	General Trade.	Special Trade.	General Trade.	Special Trade.	General Trade.	Special Trade.
	franca.	franca.	franca.	franca.	franca.	franca.
1831.....	2,427,000	1,579,000	1,737,000	1,643,000	4,164,000	3,332,000
1832.....	2,001,000	1,672,000	2,027,000	1,943,000	4,026,000	3,617,000
1833.....	2,138,000	1,785,000	2,273,000	2,197,000	4,431,000	3,982,000
1834.....	2,250,000	1,635,000	2,137,000	2,075,000	4,407,000	3,710,000
1835.....	2,679,000	1,671,000	2,027,000	2,001,000	4,706,000	3,872,000
1836.....	2,762,000	1,678,000	2,590,000	2,675,000	5,401,000	4,063,000
1837.....	2,735,000	1,531,000	2,417,000	2,391,000	5,140,000	4,063,000
1838.....	3,051,000	1,988,000	2,590,000	2,682,000	5,733,000	4,739,000
1839.....	2,824,000	1,262,000	2,816,000	2,637,000	5,640,000	3,944,000
1840.....	3,045,000	2,146,000	2,945,000	2,637,000	6,888,000	4,783,000
Decennial average.....	2,653,000	1,716,000	2,406,000	2,444,000	5,149,000	4,139,000
1841.....	3,438,000	1,927,000	2,508,000	2,437,000	5,965,000	4,364,000

PRIN

Cloves.  
Anonatt  
Sugar.  
Cotto  
Wood,  
Coffee  
Curio  
Hides,  
Copper,  
Rum an  
Pepper.  
Cocoa  
Caoutch  
Other a

AR

Tissues of  
Hides, ta  
Wines...  
Tissues of  
oods for  
Salt meat.  
Wheatme  
Pottery, g  
Olive oil.  
Brady an  
Tissues of  
Butter, salt  
Wate  
Wax, man  
candles.  
Medicines  
Lime.....  
Essence of  
Paper and  
tures...  
Fish.....  
Jewellery,  
Perfumery  
Wood.....  
Oil, seed...  
Casks, emp  
Arms.....  
Materials...  
Soap.....  
Salt.....  
Other articl

Total value

FRENCH WEST INDIES.

1861

PRINCIPAL Articles composing the Trade between France and Cayenne, in the Years 1839, 1840, and 1841.

IMPORTS.

ARTICLES.	GENERAL TRADE.			SPECIAL TRADE.		
	1839	1840	1841	1839	1840	1841
	francs.	francs.	francs.	francs.	francs.	francs.
Cloves.....	539,000	333,000	1,060,000	84,000	53,000	francs.
Annatto.....	961,000	1,220,000	944,000	218,000	334,000	117,000
Sugar.....	736,000	1,297,000	878,000	47,000	1,868,000	410,000
Cotton wool.....	317,000	335,000	192,000	248,000	33,000	728,000
Wool, exotic.....	195,000	64,000	18,000	151,000	55,000	393,000
Coffee.....	18,000	258,000	18,000	18,000	7,000	144,000
Curiosities.....	19,000	27,000	15,000	18,000	33,000	20,000
Hides, untanned.....	5,000	76,000	13,000	6,000	37,000	15,000
Copper, pure, of first fusion	5,000	0	11,000	5,000	49,000	28,000
Rum and tafia.....	10,000	4,000	1,000	9,000	4,000	11,000
Pepper.....	4,000	5,000	1,000	3,000	2,000	5,000
Cocoa.....	4,000	3,000	1,000	7,000	3,000	1,000
Cacouba.....	2,000	0	0	11,000	3,000	8,000
Other articles.....	8,000	30,000	30,000	7,000	237,000	36,000
Total value of imports.....	2,825,000	3,645,000	3,438,000	1,322,000	2,146,000	1,927,000

EXPORTS.

ARTICLES.	GENERAL TRADE.			SPECIAL TRADE.		
	1839	1840	1841	1839	1840	1841
	francs.	francs.	francs.	francs.	francs.	francs.
Tissues of cotton.....	778,000	896,000	818,000	779,000	906,000	818,000
"    flax and hemp.....	405,000	258,000	234,000	405,000	258,000	234,000
Hides, tanned.....	93,000	141,000	187,000	93,000	141,000	187,000
Wines.....	163,000	289,000	153,000	150,000	289,000	188,000
Tissues of wool.....	171,000	111,000	142,000	169,000	140,000	183,000
Goods for use.....	60,000	99,000	75,000	171,000	111,000	142,000
Salt meat.....	42,000	49,000	74,000	38,000	99,000	75,000
Wheatmeal.....	39,000	60,000	58,000	35,000	60,000	69,000
Pottery, glassware, &c.....	100,000	51,000	51,000	39,000	60,000	58,000
Olive oil.....	28,000	33,000	46,000	19,000	51,000	16,000
Tissues of silk.....	60,000	24,000	42,000	60,000	24,000	46,000
Butter, salt.....	29,000	26,000	34,000	29,000	24,000	42,000
Wax, manufactured, and candles.....	7,000	131,000	32,000	7,000	26,000	34,000
Medicines.....	26,000	24,000	31,000	21,000	151,000	32,000
Lime.....	31,000	23,000	28,000	36,000	24,000	31,000
Essence of meat, &c.....	0	22,000	27,000	9,000	25,000	37,000
Paper and paper manufac- tures.....	26,000	21,000	18,000	26,000	22,000	27,000
Fish.....	.....	40,000	17,000	.....	21,000	18,000
Jewellery, &c.....	21,000	14,000	17,000	.....	49,000	17,000
Perfumery.....	14,000	45,000	15,000	19,000	14,000	17,000
Wood.....	14,000	21,000	6,000	10,000	45,000	15,000
Oil, seed.....	1,000	18,000	10,000	14,000	21,000	8,000
Casks, empty.....	5,000	5,000	11,000	1,900	18,000	10,000
Arms.....	56,000	1,000	1,000	3,000	5,000	11,000
Materials.....	37,000	32,000	17,000	56,000	1,000	1,000
Soap.....	34,000	32,000	4,000	33,000	20,000	8,000
Salt.....	28,000	10,000	11,000	34,000	32,000	4,000
Other articles.....	10,000	2,000	3,000	28,000	10,000	11,000
Total value of exports.....	3,816,000	2,643,000	2,308,000	2,682,000	2,637,000	2,437,000

NAVIGATION between France and the French Establishments of Saint-Pierre and Miquelon.

YEARS.	ENTERED.		CLEARED.		ENTERED AND CLEARED.	
	Ships.	Tonnage.	Ships.	Tonnage.	Ships.	Tonnage.
	number.	tons.	number.	tons.	number.	tons.
1831 .....	218	30,715	328	42,489	546	82,204
1832 .....	365	49,472	371	45,884	734	95,356
1833 .....	371	48,098	440	53,613	865	110,938
1834 .....	425	57,325	508	65,310	1,027	133,900
1835 .....	519	68,430	491	58,957	972	124,892
1836 .....	481	63,123	573	66,208	1,076	156,571
1837 .....	503	70,573	674	80,314	1,137	149,707
1838 .....	533	69,433	674	75,152	1,063	139,694
1839 .....	489	64,542	509	62,881	996	129,967
1840 .....	487	66,486	509	62,881	996	129,967
Decennial average..	440	60,002	487	61,210	936	124,221
1841 .....	476	64,613	473	59,160	948	123,732

OFFICIAL Value of the Trade of France with Saint-Pierre and Miquelon and the Fisheries.

YEARS.	IMPORTS.		EXPORTS.		IMPORTS AND EXPORTS.	
	General Trade.	Special Trade.	General Trade.	Special Trade.	General Trade.	Special Trade.
	fr.	fr.	fr.	fr.	fr.	fr.
1831 .....	6,701,000	6,698,000	470,000	394,000	7,180,000	7,002,000
1832 .....	7,296,000	7,296,000	3,428,000	2,718,000	10,734,000	10,014,000
1833 .....	7,697,000	7,604,000	4,863,000	4,800,000	12,507,000	12,460,000
1834 .....	7,630,000	7,636,000	4,957,000	4,814,000	12,607,000	12,480,000
1835 .....	7,146,000	7,110,000	4,933,000	4,395,000	12,590,000	11,711,000
1836 .....	7,620,000	7,663,000	5,423,000	3,618,000	12,943,000	11,260,000
1837 .....	11,613,000	11,437,000	4,797,000	4,103,000	16,410,000	15,366,000
1838 .....	12,224,000	12,173,000	5,670,000	5,691,000	17,903,000	17,776,000
1839 .....	13,646,000	13,673,000	5,776,000	5,678,000	19,492,000	19,353,000
1840 .....	13,444,000	13,447,000	5,357,000	5,022,000	18,901,000	18,469,000
Decennial average.	9,494,000	9,468,000	4,573,000	4,134,000	14,069,000	13,603,000
1841 .....	13,923,000	13,384,000	4,986,000	4,403,000	18,908,000	17,987,000

PRINCIPAL Articles composing the Trade between Saint-Pierre, &c., in the Years 1839, 1840, and 1841.

IMPORTS.

ARTICLES.	GENERAL TRADE.			SPECIAL TRADE.		
	1839	1840	1841	1839	1840	1841
	fr.	fr.	fr.	fr.	fr.	fr.
Cod-fish.....	7,143,000	6,734,000	6,929,000	7,143,000	6,735,000	6,684,000
Oil, whale.....	4,136,000	4,433,000	4,677,000	4,136,000	4,271,000	4,677,000
— cod.....	1,343,000	1,078,000	998,000	1,383,000	1,076,000	992,000
Whalebone.....	683,000	757,000	804,000	683,000	774,000	804,000
Fish, other than cod.....	207,000	208,000	165,000	207,000	200,000	156,000
Blubber.....	..	53,000	120,000	..	217,000	126,000
Roe of cod and mackerel.....	60,000	33,000	58,000	60,000	33,000	58,000
Other articles.....	72,000	149,000	136,000	67,000	141,000	78,000
Total value of Imports..	13,616,000	13,444,000	13,923,000	13,673,000	13,447,000	13,584,000

Salt.....  
Tissues.....  
— woollen.....  
Cordage.....  
Bread.....  
Butter.....  
Salt meat.....  
Haberdasheries.....  
Brandy.....  
Wines.....  
Cider and  
Wood.....  
Wheat and  
Hides, tanned.....  
Instruments.....  
Casks, empty.....  
Potatoes.....  
Candles.....  
Goods for  
Parlours.....  
Other articles.....

Total.....

SAINTE

It is near  
square n  
tain; bu  
face for  
Its town  
perhaps  
English,  
sterling.  
carried or  
island ha  
There  
and a few  
The p  
15,000 sl  
about 200  
SABA  
excepting  
at a time.

EXPORTS.

ARTICLES.	GENERAL TRADE.			SPECIAL TRADE.		
	1839	1840	1841	1839	1840	1841
	fr.	fr.	fr.	fr.	fr.	fr.
Salt.....	1,468,000	1,542,000	1,371,000	1,468,000	1,428,000	1,226,000
Tissuen of flax or hemp.....	535,000	553,000	566,000	535,000	553,000	566,000
— woul.....	101,000	118,000	68,000	99,000	118,000	68,000
Cordage.....	234,000	480,000	488,000	234,000	480,000	488,000
Bread and biscuit.....	314,000	367,000	364,000	314,000	367,000	364,000
Butter, salt.....	825,000	265,000	240,000	825,000	265,000	240,000
Salt meat.....	503,000	223,000	231,000	503,000	223,000	231,000
Haberdashery.....	304,000	340,000	303,000	304,000	340,000	303,000
Brandy.....	231,000	156,000	177,000	231,000	156,000	177,000
Wines.....	350,000	207,000	148,000	350,000	207,000	148,000
Cider and perry.....	180,000	150,000	18,000	180,000	150,000	18,000
Wood.....	92,000	132,000	148,000	92,000	132,000	148,000
Wheat meal.....	129,000	97,000	108,000	129,000	97,000	108,000
Hides, tanned.....	103,000	100,000	88,000	103,000	100,000	88,000
Instruments and manufac- tures of metal.....	33,000	145,000	78,000	33,000	145,000	78,000
Casks, empty.....	394,000	82,000	61,000	394,000	82,000	61,000
Potatoes and vegetables.....	47,000	41,000	46,000	47,000	41,000	46,000
Candles.....	27,000	36,000	19,000	27,000	36,000	19,000
Goods for use.....	76,000	37,000	17,000	76,000	37,000	17,000
Parisian articles.....	..	21,000	12,000	-70,000	37,000	19,000
Other articles.....	449,000	321,000	616,000	449,000	321,000	616,000
Total value of exports..	5,778,000	5,457,000	4,986,000	5,678,000	5,022,000	4,403,000

CHAPTER XIX.

• DUTCH WEST INDIES.

SAINT EUSTATIA.—This small island was first settled by the Dutch in 1635. It is nearly thirty miles in circumference, and its area is said to be nearly 190 square miles. It appears, at some distance from the sea, like a conical mountain; but it changes its appearance on approaching its shores, with a level surface for several miles, covered with some cane fields and provision grounds. Its town, during the war, carried on a contraband traffic to an extent which perhaps has never been surpassed; the plunder which fell into the hands of the English, when taken by Admiral Rodney in 1781, amounted to about 4,000,000*l.* sterling. The prosperity of this island has rapidly declined; little commerce is now carried on. The expenditure of the local government exceeds the revenue. The island has no water except that supplied by rain. It is reputed healthy.

There are very few sugar plantations, producing about 1000 barrels; yams, and a few other articles of food are raised.

The population, at one period, amounted to about 5000 whites, and about 15,000 slaves; the present number does not exceed 300 or 400 whites, and about 2000 slaves.

SABA lies about ten miles to the north-west of St. Eustatia. It is inaccessible excepting on the south side, where an artificial path admits the ascent of one person at a time. In a secluded valley, in the middle of the island, there are a few in-

habitants, who grow some cotton and vegetables. It is a dependency of St. Eustatia.

**St. MARTIN.**—The French and Dutch made a settlement on this island in 1638, from which they were expelled by the Spaniards: the latter abandoned it in 1650. The French and Dutch divided it between them. It is about fifteen miles in length, breadth, nine miles; area, thirty square miles.

This island is hilly, but has no mountains; it is watered by several rivulets; in the southern part are salt water lagoons, from which great quantities of salt are obtained by the Dutch. The coast affords several good roadsteads, of which Philipsburg and Marigôt are the chief. The soil is light, stony, but fertile, especially in the northern district: excellent tobacco is grown. The climate is considered healthy.

The northern and largest portion of the island, belonging to the French, forms a *commune* of the colony of Guadeloupe. The population of this division is estimated at about 600 free, 3000 slaves.

The southern division, though less fertile, is more valuable for the salt it produces. It also yields annually about 25,000 cwt. of sugar, and 130,000 gallons of rum. Its expenditure, in common with all the Dutch colonies, exceeds its income.

The population of the Dutch has been estimated as equal to that of the French part.

**CURAÇOA.**—This island was settled by the Dutch in 1632. Its length is about forty-two miles, and about fourteen miles in breadth, with an area of nearly 800 square miles.

It is generally low, with several hills rather than mountains. It has in most parts a bold sea-coast, with some good harbours, the first of which is Santa Anna. The soil is sterile and rocky: the industry of the inhabitants have brought a considerable quantity of land under culture. Sugar is the chief staple, and salt is also made. From its vicinity to the South American coast, it was formerly a place of great contraband trade. Williamstadt, the capital and seat of government, is one of the cleanest and best built towns in the West Indies. The government is vested in a stadtholder and a civil and military council. According to official statements, the expenditure exceeds the revenue of the colony, the former amounting to 408,903 francs, and the latter only to 57,847 francs, 53 cents.

Population, about 3000 whites; 5500 free coloured; 5000 slaves.

St.  
length  
miles.  
generall  
Sugar a  
on the  
fortresse  
place is  
Antilles,  
houses a  
long bee  
situation,  
which va  
depôt for  
trepôt, u  
shipping  
are manu  
tries of E  
The in  
follows :—

In the  
were as foll

## P L A C E

Venezuela and N
British Islands ..
French " ..
Spanish " ..
Dutch " ..

Carried

VOL. I.



CHAPTER XX.

DANISH WEST INDIES.

ST. THOMAS.—This island, which was settled by the Danes in 1672, is in length about ten miles; in breadth, five miles; area, about thirty-seven square miles. A chain of hills traverses the island from east to west. The soil is generally poor; water is scarce, and the island is subject to severe droughts. Sugar and cotton are grown in moderate quantities. The town is well built, situated on the acclivities of three conical hills; near these it is defended by strong fortresses, commanding the harbour and shipping. The general aspect of the place is said to present a superiority over many of the towns in the lesser Antilles, and as resembling a populous commercial town in Europe. The houses are principally built of stone and brick, and tiled. St. Thomas has long been, and is now, a principal emporium in the West Indies. Its convenient situation, its spacious and safe harbour, and the moderation of the import duties, which vary from 1 to 1½ per cent, *ad valorem*, have, in consequence, rendered it a depôt for the supply of the neighbouring islands; goods being sent to it as an entrepôt, until sold to other markets. Commerce and activity pervade its streets, and shipping of many nations are always in its harbour. The articles of importation are manufactured goods: principally from England, and partly from other countries of Europe; and provisions, lumber, &c., from the United States.

The import trade of this island in 1840 from Europe and North America was as follows:—

PLACES.	Vessels entered.		First Cost Value of Importation.
	number.	tons.	
From Great Britain.....	42	9,398	dollars.
France.....	38	6,944	2,100,000
Spain.....	7	520	640,000
Italy.....	9	1,388	23,000
Hamburg and Altona.....	32	5,890	83,000
Pfensburg.....	12	2,363	960,000
Bremen.....	9	1,433	41,000
Holland.....	2	306	199,000
United States & Brit. America	217	30,279	13,000
Total.....	368	58,132	4,997,000

In the same year the Spanish American and West Indian Islands' arrivals were as follow:—

PLACES.	Vessels.		PLACES	Vessels.	
	number.	Weight.		number.	Weight.
Venezuela and New Grenada...	55	4,642	Brought forward.....	1190	32,005
British Islands.....	690	9,923	Danish Islands.....	321	13,637
French ".....	55	3,311	Swedish ".....	18	369
Spanish ".....	377	11,591	Haiti ".....	43	1,812
Dutch ".....	99	3,148	Total.....	1568	48,024
Carried forward.....	1186	32,005			

Besides a great number of vessels which call, neither load nor unload goods, and, in that case, free from port charges.

Population about 7000; of whom there are about 500 whites; 1500 free coloured and negroes; and the remainder slaves.

**SANTA CRUZ, OR ST. CROIX.**—This island was first settled by the Dutch in 1643, who were expelled by the English in 1646. In 1650, the English were routed by the Spaniards, who laid the island waste. In 1733, the French crown sold its claim to the Danes for 75,000*l.* In 1801 it was taken by the English; restored in the following year; captured in 1807, and remained under the dominion of Britain till 1815, when it was again ceded to the Danes.

Its length is about twenty miles; breadth, about nine miles; area, about eighty-one square miles.

Santa Cruz is of an oval form; inferior to St. Thomas in its maritime commerce, it is of far greater importance in area, fertility, products, and internal resources. With the exception of a few hills in the neighbourhood of the capital, the whole island is nearly a level. Its surface was originally divided into equal portions of 150 acres each, which, with different shades of culture, gives a varied aspect to its area: the roads are good, and average from twenty-four to thirty feet wide; they run in straight lines through the island at right angles.

The soil is not very rich, but tolerably fertile, yet owing to droughts the crops are uncertain. Christianstadt, the capital, is extremely well built; the houses are of stone, and commodious.

The government of the island is under a governor-general, whose jurisdiction extends to the other Danish colonies in these seas, and two councillors:—there is also the "Burgher Council," consisting of seven members. The code of Christian V., together with the rescripts of the crown, constitute the law. A number of the largest estates in the island are the property of British subjects; about one-third of the slaves belong to the King of Denmark, as owner or mortgagee of estates; but the slaves are in the course of annual and gradual emancipation, as is the case in the other Danish islands.

Population in 1841—3200 whites; 20,000 slaves.

In 1816, the island produced upwards of 40,000 hogsheads of sugar, but in seasons less favourable, not more than 10,000 or 12,000. The cultivation of coffee, indigo, and cotton, has been generally abandoned for many years.

Average value of Sugar, about	. . . . .	1,200,000	rix dollars.
" Rum "	. . . . .	500,000	"

**ST. JOHN.**—This island was settled by the Danes in 1721. Its length is about thirteen miles; its breadth, six miles. Sugar and cotton are produced in small quantities, and live stock is also reared. On the south-east side, a pro-

montory  
the ent  
promont

St.  
the Fre  
fifteen m  
St. Bart  
wooded,  
on rain-v  
the wood  
coast, b  
which th

The p  
many are

montory forms two coves, which are defended by a fort on the north point of the entrance, and another on Duck Island, close to the south point. This promontory has the town called "the Castle."

**ST. BARTHOLOMEW.**—This island belongs to Sweden. It was settled by the French in 1648; ceded by them to Sweden in 1784. Its length is about fifteen miles; its breadth, about five miles; area, only twenty-five square miles. St. Bartholomew is of slight elevation, with irregular round hills. It is well wooded, but indifferently supplied with water. The inhabitants depend chiefly on rain-water. The soil is fertile, producing sugar, cotton, and some tobacco; the woods yield *lignum-vitæ*, iron-wood, and other trees. Reefs surround the coast, but there is a good harbour on the west side called the *Carenage*, near which the town of Gustavia is situated.

The population of the whole island is estimated at between 6000 and 7000; many are descendants of Irish Roman Catholics.

BOOK IX.  
EMPIRE OF BRAZIL.

CHAPTER I.

DESCRIPTIVE SKETCHES AND STATISTICS OF BRAZIL.

WE have in the first and third books of this work introduced a sketch of the discovery and history of Brazil.

This empire comprehends the great eastern section of South America; from the sources of the Rio Branco, in about 4 deg. north latitude, or rather from the boundary of French Guyana, to the boundary line of Uruguay in about 30 deg. south latitude.\* The length of the empire of Brazil is computed, from north to south, at about 2600 miles. The greatest breadth, from between 6 deg. and 8 deg. south latitude, on the Atlantic Ocean about 35 deg. west longitude, to the Rio Yavari (70 deg. west longitude) is estimated at near 2540 miles. The area is estimated at about 2,750,000 square miles, or nearly twenty-three times the area of the United Kingdom, and about seventy times as large as Portugal.

The boundaries will be best seen by reference to the last modern maps than by description; further than that its boundaries, which are not, except on the Atlantic, well defined, are, French Guayana on the north, the Atlantic on the east and north-east, Uruguay on the south, and the Spanish Republics along its great western frontiers.

The northern and western provinces of Brazil consist of vast alluvial plains of great fertility, with, in many parts, an unhealthy climate, arising from the rich vegetation of low, alluvial lands. The central, eastern, and southern provinces vary greatly, both in climate and in products; some regions are not inferior in fertility to the most favoured parts of the earth, others are either completely arid or nearly unproductive. The whole of the southern and eastern provinces may be considered as one great plateau, which rises somewhat abruptly from the Atlantic, and extends westward with undulations, and hills, and rivers, and streams, several hundred miles, with gradual declivities towards the north and south. The highest part of this great plateau rises into a chain of mountains, which run parallel to the coast and east of the River San Francisco. This region

\* A strip of the country east of Monte Video, along the Atlantic, is with its islands and lagoons claimed as far as 35 deg. south, by Rio Grande do Sul.

is called  
genera  
Se  
mount  
racter,  
ever, r  
high r  
approa  
Brazil  
into the  
but not  
Cap  
Janeiro  
which f  
huge ov  
the north  
Som  
of a cru  
the harb  
strugglin  
away, st  
night, w  
hour, wh  
rocky he  
drag the  
naged to  
through  
A gov  
present ti  
is by day  
From  
from it is  
It does no  
sea-marsh  
The n  
steamers v  
Cape Frio  
Campos d  
compared  
river, has  
employs a  
and rice to

is called the Serra do Espinhaço, or the Backbone Chain. There is, however, very generally a belt of low land between the sierra and the ocean.

*Sea Coast.*—Approaching the coast from the Atlantic, the outline appears mountainous, but on nearing the shores it generally presents a picturesque character, varied by mountains, forests, and verdant valleys. The lands rise, however, rather abruptly (some few miles) from the coasts, and afterwards to the high ranges, from 5000 to 6000 feet high, called the Brazilian Andes. The approach to Rio Janeiro, with the Organ mountains in the distance, the coast of Brazil north of Rio Janeiro, or rather north of Cape Frio, which stretches out into the Atlantic, east from the Bay of Rio Janeiro, is remarkably picturesque but not remarkable for projecting headlands.

Cape Frio is the great landmark for ships arriving from the Atlantic for Rio Janeiro. This promontory is one of the termini of the long ridge of mountains, which follows the coast to the south and west. Mr. Kidder observes, that "a huge oval mass of granite here marks the spot where the line of coast turning to the north, forms nearly a right angle."

Some years ago the English frigate *Zhelis*, bound homeward at the expiration of a cruise in the Pacific, was wrecked upon Cape Frio. This vessel, on leaving the harbour of Rio where she had touched, had encountered foul weather. After struggling against it till it was presumed she had cleared the coast, she bore away, steering the proper course, if sufficiently east. In the darkness of the night, with the wind fair and strong, the ship was running eight or ten knots an hour, when, without the slightest apprehension of danger, she dashed upon this rocky headland. The officers and crew had barely time to clamber on to, or drag themselves up, the promontory, before the frigate sunk. The crew managed to hold on the rocky shelves of the cape, above the reach of the waves, throughout a most dismal night.

A good lighthouse has since been constructed upon Cape Frio, which at the present time renders the approach of the navigator nearly as safe by night as it is by day.

From Cape Frio the coast to the north is low and sandy. About ten miles from it is a village which, in 1615, received the name of the city of Cape Frio. It does not thrive nor increase, though it has a safe harbour and fertile land, with sea-marshes yielding salt.

The next place to the north is Macahé, at the mouth of a small river. The steamers which ply between Rio de Janeiro and Campos, touch at the village of Cape Frio and at Macahé. The fertile district surrounding Campos is called the Campos dos Goyatakazas, or plains of the Goyatakaz Indians. It has been compared to the Elysian fields. Campos, situated on the western bank of the river, has regular and well-paved streets, with some good houses. Its commerce employs a vast number of coasting smacks, which export its sugar, rum, coffee, and rice to Rio Janeiro. The sugars of Campos are deemed the best in Brazil.

The coast of Espirito Santo, which embraces the old captaincy of the same name, and part of that of Porto Seguro, extending from the province of Rio de Janeiro on the south, to that of Bahia on the north, was discovered by Cabral, and settled by the first *Donataries*. It is but thinly inhabited and worse cultivated. Its soil is fertile, and well adapted to the growth of sugar-cane and other tropical productions. Precious woods and drugs abound in its forests, and the shores abound in excellent fish. A company has surveyed the Rio Doce, with the view to open a transport between the coast and the province of Minas Geraes.

The Abrolhos (in Portuguese, *open your eyes*) are four small, rocky, low, and dangerous islands, about ninety miles from the shore, in the eighteenth degree of south latitude. They are a projection from a bank of rocks, which exhibits itself, occasionally, between the seventeenth and twenty-fifth degrees of south latitude, at a distance of from two to ten leagues from the main land. Besides these shoals, there is a regular reef of rocks running near and generally parallel with the shore from Cape Frio to Maranham. Espirito Santo, Porto Seguro, Ilheos, and nearly all the ports along the coast are entered by openings through this reef. This long reef protects vessels sailing within it so effectually that it has been compared to one continued harbour. The sandhills along the shores of Brazil often rise in high white hummocks.

The distance from Rio de Janeiro to Bahia is about 800 miles. There is no large city or flourishing port on the coast, nor is there a single direct or beaten road through the interior. The only author who has ever travelled over this portion of Brazil, by land, is Prince Maximilian, of Neuwied. It is difficult to form an idea of the impediments, annoyances, and dangers which he had to surmount:—such as dense and thorny vegetation, insect plagues, among which were the most formidable wasps' and hornets' nests, wild beasts, venomous reptiles, and rivers without bridges. Yet he tells us that "although scratched and maimed by thorns, soaked by the rains, exhausted by incessant perspiration caused by the heat, yet nevertheless the traveller is transported in view of the magnificent vegetation." His travels in Brazil were accomplished between the years 1815 and 1818, and his interesting work furnishes up to the present day the best account we have of the scenery and of the people of this part of the empire. The character and condition of the inhabitants have not since then been susceptible of much either of progress or change. Under the present administration, there has been a gradual improvement; yet, up to 1839, the whole province of Espirito Santo contained not a single printing-press. Many of its churches, built with great expense by the settlers, were going to decay. Nothing was doing towards civilising or instructing the Indians; and, amidst a population of more than 40,000, there were only six or seven primary schools with any pupils.

On approaching Bahia and the Island of Itaparica, the coast is low, and

little ca  
trees).

Fro  
generall  
the serr  
country  
Porto de  
The sho  
Itamarc  
Norte is  
parts fe  
shores g  
coast of  
to the m  
ception,  
may be c  
reefs or l  
very grea  
form an  
large lago  
ground, t

LAKES  
are of con  
only durin  
the dry sea  
southern p  
largest is  
Mirim is in  
table-land,  
the great in

\* While v  
statements, a  
recent work o  
appended the  
"It was n  
to the article  
"1. Three  
Negro, Minas  
"2. Two o  
at all.

"3. 'All i



little can be seen, save here and there a line of branching coqueiros (cocoa-nut trees). The latter are often seen along the coast as far south as Santa Catherina.

From Bahia to each of the provinces of Sergipe and Alagos, the coast is generally low, but in parts undulated, with a thick jungle covering the country to the serra of Itaparica, about twenty miles inland. The serra divides the low country from the open plains of the interior. Brazil-wood abounds in the serra. Porto dos Pedros, Barra Grande, and Porto Calvo, occur on the coast of Alagos. The shore continues low, with white sandhills to and at Pernambuco and Itamarca, and often covered with cocoa-nut trees. The coast of Rio Grande do Norte is also generally low, with a sandy beach, and the soil sandy, and only in parts fertile. The coast, after rounding Cape St. Roque, trends westward, with shores generally low, and with some peaks inland in the province of Ceara. The coast of Maranham is more irregular but not mountainous. From Maranham to the mouth of the Amazon, the shores, including the Delta, are, with little exception, flat and uninteresting. The whole coast of Brazil north of Rio Janeiro, may be considered generally as low, and faced at some distance in the sea with reefs or banks, yet from a distance of some leagues at sea, its appearance, for a very great extent is mountainous. From Cape Frio to Rio Janeiro, the shores form an exception to this rule. South of Rio Janeiro, rivers, bays, and the large lagoons of Patos and Merim occur; and, with a high mountainous background, the coast, generally, with a few bluffs, is also low.

## CHAPTER II.

### LAKES AND RIVERS OF BRAZIL.

LAKES are numerous in the great basins, or plains, of the Amazon, and some are of considerable extent during the rainy season. The Lake of Xarayes exists only during the wet season, when it covers many thousands of square miles; in the dry season its waters entirely disappear. There are numerous lakes in the southern provinces of the empire in the low country bordering Uruguay; the largest is the Laguna dos Patos and Lake Mirim. The greatest part of Lake Mirim is included within Uruguay. No lake of any extent occurs on the great table-land, small lakes are not uncommon. But no deep or extensive lakes like the great inland seas of North America occur in Brazil.\*

\* While we are too well aware that the most careful writers do not escape making erroneous statements, and one writer after another has related some general errors respecting Brazil, the recent work of Mr. Kidder, being from the evidence of his personal knowledge down to 1844, has appended the following remarks:—

"It was not until the present work was in press, that the attention of the author was directed to the article on Brazil, in M'Culloch's Universal Gazetteer in that work.

"1. Three Provinces are enumerated which have no existence in the empire, to wit, Rio Negro, Minas Novas, and Fernando.

"2. Two of the actual provinces, Santa Catharina and Rio Grande do Sul, are not in the list at all.

"3. 'All its principal cities are on the coast. Its HARBOURS are among the finest in the world,

All the tributaries of the Amazon, which flow into it, east of the Rio Madera, from the south, run their whole course within the territories of this empire. Of the tributaries which fall into the Amazon from the north, between the mouths of the Madera and Guyana and that of the Yavari, the lower part of their courses only flows through Brazil. The rivers which drain the southern portion of the table-land carry their waters down to the Parana and Paraguay. Most of the larger rivers which fall into the Amazon from the south-east, and those which flow into the Parana, have their course interrupted by rapids, and cataracts. These rivers are generally, however, navigated, *portages* occur where the impediments are too great to be overcome. Those rivers which do not join either the Amazon or the Parana, and navigated to some extent, are chiefly the Itapicurú, the Parahyba, and the Iguaribe, west of Cape San Roque; and south of it the Rio San Francisco, the Rio Grande do Belmonte, the Rio Doce, the Parahyba, and the Rio Grande do Sul with its branch, the Jacuhy. But with the exception of the Amazon, the rivers of Brazil flowing to the coast are interrupted in their navigation.

The great range of mountains near the coast prevents any rivers from attaining the ocean immediately, except such as spring from the eastern side of serras; but several rivers of the interior fall circuitously into the Atlantic.

and are connected with the interior by numerous large rivers, most of which are *navigable for a considerable way inland.*

"The harbours of Rio de Janeiro and Bahia deserve the above compliment. But what great navigable rivers connect either of them with the interior, remain to be discovered. It is matter of notoriety, and of universal regret, that, notwithstanding the number and the vastness of the rivers flowing through the northern and western portions of the empire, and finally mingling their waters with the Amazon and the La Plata, there is not one, besides the Amazon, emptying into the Atlantic along the whole Brazilian coast, which is 'navigable' any 'considerable way' from its mouth inland. Hopes are entertained that the River Doce may be rendered navigable to steam-boats, but great expense must first be incurred. *No city or harbour of note exists at its mouth.*

"4. 'The soil near the coast displays evidences of the *richest cultivation.*' 'In the neighbourhood of Rio Janeiro, it consists in a *great measure of plains.*'

"No part of Brazil has been, as yet, subjected to 'the richest cultivation,' and probably three-fifths of the whole sea-coast are, as yet, in a state of nature. If it is meant that the coast generally has been more cultivated than the great interior, it is in the main true, although it may be questioned, whether any part of the coast has been better cultivated than some portions of Minas Geraes. To speak of the soil in the neighbourhood of Rio, consisting 'in a *great measure of plains,*' is still more obviously incorrect, as will appear from any authentic description or view of the place.

"5. Under the head of RELIGION, it is stated that one of the *chief* sects at Rio is that of the Sebastianists. It is but just to say that this was never true. Individuals there are in that city, as well as in other parts of the empire, belonging to that sect, but they are nowhere numerous, and have not been during the present century.

"6. Respecting POPULATION, it is stated on the authority of Balbi, that there are 300,000 converted Indians. Probably no intelligent Brazilian would estimate the number higher than 10,000, making the most charitable allowances. Again, on the same authority, it is stated that the 'independent Indians, European settlers,' &c. (singular conjunction), amount to 150,000; whereas, there is reason to believe that the province of Pará alone contains that full number of savage Indians.

"Mr. McCulloch's view of literature, education, &c., would have been tolerably correct twelve or fifteen years ago, if we except the absurd and malicious statement, that 'the book called 'the art of stealing' is found in nearly every house in Brazil!'

"The radical defect of the whole article under observation consists in its having been compiled from books that are either obsolete, or else that were never entitled to credit.—*Kidder's Sketches of Brazil.* New York, 1845.

The Par  
west.

There  
and, after  
north of  
province  
the provi  
parallel of

The in  
south of  
waters of  
between t  
other tribu

THE A  
the world,  
which issu  
south; and  
and 18th de  
on the conf  
Amazon, w  
northerly di  
vailable tribu  
all its windi  
At its mout

known. It  
8th and 9th  
Rio Negro, o  
into the Oro  
leopards, bo  
mense variety  
The manati a  
which also sw  
ascends or is

The princ  
Amazon, is t  
streams issuin  
flowing towar  
of south latitu  
level country;

The Paraíba discharges itself in latitude 6 deg. 57 min. south; longitude 42 deg. west.

There are three Rio Grandes: one rises in the province of Minas Geraes, and, after a long course to the north-east, falls into the Atlantic a few miles north of Porto Seguro, in latitude 15 deg. 26 min. south; another waters the province of Bahia, and falls into the Rio Francisco; a third gives a name to the province of Rio Grande do Sul, and flows in the Atlantic about the 32nd parallel of south latitude.

The immense estuary of La Plata is the great drain for all the central waters south of the tributary streams of the Amazon. The land which divides the waters of the Amazon from those of the Plata, rises to its greatest height between the 13th and 14th parallels of latitude. The Paraguay, Parana, and other tributaries of the Plata, we have described in Book III.

#### THE RIVER AMAZON.

THE AMAZON, which, with its tributaries, is considered the largest river in the world, assumes its name at the junction of the Tunguragua, or Maranon, which issues from the Lake Lauricocha, in Peru, in latitude 10 deg. 29 min. south; and the Ucayali, formed by streams which have been traced to the 16th and 18th degrees of south latitude. These two great and navigable rivers unite on the confines of Peru, and form the main and uninterrupted stream of the Amazon, which, running eastward more than 1000 miles, then takes a more northerly direction, and having received the waters of hitherto countless and navigable tributary streams, falls into the Atlantic by many channels. Following all its windings, it is computed to be between 4000 and 5000 miles in length. At its mouth, it is about 180 miles broad, and its depth is in most parts unknown. It has been navigated to its confluence with the Pachitea, between the 8th and 9th degrees of south latitude, where its current is gentle; and, by the Rio Negro, one of its branches, it communicates with the Cassiquiari, which falls into the Oronoco. Its shores are covered with dense woods, inhabited by tigers, leopards, boars, and an innumerable variety of apes or monkeys, while an immense variety of birds of the most beautiful plumage enliven these vast solitudes. The manati and tortoise abound along the banks of this river and its tributaries, which also swarm with alligators. That huge herb feeding animal, the manati, ascends or is found, as well as the turtle, high up the Ucayali.

The principal stream of the numerous magnificent rivers which fall into the Amazon, is the Rio Madera, or forest-river, formed by the union of several streams issuing from the eastern slope of the Andes on the borders of Peru, which flowing towards the east and north-east, unite before they reach the 10th degree of south latitude. Their confluent waters, after several magnificent falls, reach the level country; whence the Madera rolls along, its vast waters, forming, for a great

part of the distance, the north-western boundary of the Brazilian dominions, and joins the Amazon in latitude 3 deg. 24 min. 18 sec. south. Flowing in the same direction, but further eastward, are the Tapajos, the Xingu, and the Tocantines, all descending from the great central mountains; the two former flow out of the province of Matto Grosso; the latter from the region of Goyaz, in about latitude 19 deg. south. The Tapajos takes a northerly course for more than 600 miles between the Xingu and the Madera (its whole course being computed to be 900 miles in length), and falls into the Amazon in latitude 2 deg. 24 min. 50 sec. south; longitude 55 deg. west. The Xingu has a course of about 1200 miles, the navigation of which is frequently interrupted by cataracts. The Tocantines, the largest of the three, is joined by the Araguaya in latitude 6 deg.; and the united stream, after a course of about 300 miles, flows into the southern estuary of the Amazon in latitude 1 deg. 40 min. south, about twenty leagues west of the city of Para. Its whole length is upwards of 900 miles. The Rio Negro, which falls in from the north, is a large, clear, navigable river, communicating also with the Oronoco by a branch, the Cassiquari. A little above its mouth is the fishing and boat-building town of Manoa, or Barro de Rio Negros.

We have, in the first book of this volume,\* briefly described the discovery of this mighty river by the intrepid traveller Orellana, who, in a frail craft, descended the Amazon from the mountains of Peru to its mouth; and whose descriptions gave rise in Europe to the kingdom of El Dorado, and the unfortunate expedition of Raleigh.

Gonzalo Pizarro, the brother of the conqueror of Peru, marched, in 1541, from Quito, with an army of 300 soldiers, and 4000 Indians to serve as bearers of burdens, to seek the imagined kingdom of gold, believed, from some accounts of the persecuted aborigines, to exist east of the Andes.

The monarch of this fabulous kingdom, was said, in order to wear a more magnificent attire than any other king in the world, to be adorned in a daily coating of gold. His body was anointed every morning with a rare and fragrant gum, and gold dust was blown over him through a tube. Thus attired, the Spaniards named him "El Dorado" (the Gilded King). He was said to reside generally in the superb city of Manoa: in one street of which there were said to have been no less than 3000 silversmiths or silver-workers. The columns of his palace were affirmed to be porphyry and alabaster; his throne ivory, and its steps gold; the body of the palace was of white stone, ornamented with golden suns and silver moons; living lions, fastened by chains of gold, guarded its entrance.

To conquer such a monarch, city, and kingdom, might well allure Gonzalo and his army onward against all physical obstructions. Never was an expedition more fatal, and the discovery of the Amazon as a great navigable river, uninter-

\* See pages 46 and 47.

rupted b  
have bee  
Peru ove  
reduced  
banks of  
proceed  
of his co  
Orellana  
enough w  
of waiting  
natives, c  
a larger v  
was pardo  
he had di  
an expedit  
numerous  
After a m  
with many

Southe  
and if, as  
never had  
characters  
attempt to  
that of Ma  
Amazon, f  
denominate  
name amon

Para, w  
imparts its  
as to its cap

About s  
to settle in  
the city of  
mission to t  
Quito. Som  
ward, until  
Dismayed a  
committed t  
nearly a cen

\* Both wor  
nân, not, not the

rupted by falls or rapids, to the ocean, and the non-existence of the El Dorado, have been the only fortunate result. Considering it imprudent to return back to Peru over the Andes, from the wretched state to which his followers had been reduced by more than a thousand deaths from fatigue and famine, he reached the banks of the Napo, a tributary of the Amazon. From that point he resolved to proceed down the stream, and constructed such a vessel as the circumstances of his condition enabled him to build. He sent this craft, under charge of Orellana and fifty men, down the Napo, to stop at such a place as water deep enough was found to take all on board. Orellana descended rapidly, and instead of waiting for Pizarro, he continued the voyage downwards, fought with the natives, called them Amazons, as women were seen to command them; built a larger vessel, and reached the sea in five months. He then proceeded to Spain, was pardoned for deserting Pizarro, and received a charter to conquer the regions he had discovered. He succeeded in raising funds and enlisting adventurers for an expedition; and with a fleet he arrived on the coast in 1544, but amid the numerous channels at the mouth of the river, he failed to find the main branch. After a month or two spent without being able to ascend the river, Orellana, with many of his followers, sunk under disease, and died.

Southey considers that "as a discoverer, he surpassed any of his countrymen; and if, as a conqueror, he was unfortunate, it is now the happier for him, having never had the opportunity of committing those atrocities which blackened the characters of many of his contemporaries." Southey has even gone so far as to attempt to give the name of Orellana to the whole mighty river, and to reject that of Marañon, as having the same origin as Maranhão;\* and denounces Amazon, from its fiction. In his map, and generally, in all his references, he denominates the great river Orellana. *O Amazonas* is, however, the general name among all those who traverse its waters, or who live upon its banks.

Para, which was the aboriginal name, signifies the Father of Waters, and still imparts its name to the province through which the Amazon flows down, as well as to its capital. The Para is also the name of the southern branch.

About seventy years after the expedition of Orellana the Portuguese began to settle in Para. In 1616, Francisco Caldeira, the first chief captain, founded the city of Para. In 1637, two Franciscan friars and six soldiers, who formed a mission to the aborigines, near the frontiers of Peru, descended the Amazon from Quito. Some of the missionaries grew weary and returned; others travelled onward, until the natives attacked and killed the officer in charge of the soldiers. Dismayed at the dangers and obstacles of a journey back to Quito, the survivors committed themselves to the floods, in a weak craft, as Orellana had done nearly a century before. They reached Para in safety, but were unable to give

\* Both words have the same origin, being derived from the Portuguese *mare*, the sea, and *nan*, not, *not the sea*, as the great river near its mouth appears to be.

any satisfactory account of the countries through which they had passed. The dread of cannibals seems to have deprived them of the powers of observation.

During the same year, the first expedition to ascend the Amazon was equipped under the command of Pedro Teixeira, who, with seventy soldiers, 1200 natives, as rowers and bowmen, and numerous females and slaves, in all about 2000, embarked in forty-five canoes. The strength of the current and the difficulty of finding their course amid the intricacies of numerous channels, opposed great difficulties and fatigue. Many of the Indians deserted, but unceasing perseverance and able conduct, enabled Teixeira, after a voyage of eight months, to ascend to the head waters of that navigation. Leaving most of his men with his canoes at this place, he journeyed overland to Quito, where he was received with distinguished honours. He was, on his return, accompanied by several friars to record an account of the voyage. This record was the first authentic information collected and published to the world. The party reached Para, then called Belem, in December, 1739. Afterwards voyages up and down the Amazon became more common.

In 1745, M. de La Condamine descended from Quito, and constructed a map of the river, based upon a series of astronomical observations. His memoir, read before the Royal Academy on his return, is at this day a very interesting and instructive work. In modern times, the most celebrated written voyages down the Amazon are those of Spix, Martius, Mawe, and Lieutenant Smyth.\*

\* Most, but not all, the voyages on the Amazon have been unattended with calamity, but the sufferings of Madame Godin have been of the greatest hardship. Her husband was an astronomer, associated with M. de la Condamine. He had taken his family with him to reside in Quito, but being ordered to Cayenne, was obliged to leave them behind. Circumstances conspired to prevent his return for a period of sixteen years, and when finally he made the attempt to ascend the Amazon, he was taken sick and could not proceed. All letters or messages that he attempted to send his wife, failed to reach her. A rumour reached her, that an expedition had been despatched to meet her at some of the missions on the upper Amazon. She immediately set out on this perilous journey, accompanied by her family, including three females, two children, her brother, and two or three men. They passed over the Andes and down the tributary streams of the Amazon. As they descended they found the missions in desolation, from the ravages of the small-pox. The village where they expected to find Indians to conduct them down the river, had but two inhabitants surviving: who could not aid them, without guides or canoe-men, and ignorant of the navigation, their misery was now beyond description; their canoe drifted down the current, and filled with water; they escaped with some provisions. They formed a raft, which was soon after broken upon a *og*, a partly sunken tree. They escaped to the river-bank, and attempted to proceed on foot, without map or compass. They were soon bewildered in the forest. Wild fruits and succulent plants now became their only food; reduced by hunger, they soon fell victims to disease.

In a few days Madame Godin alone survived, amidst eight dead bodies; she attempted to bury them, but was unable. After two days spent in mourning over the dead, she determined to make a last effort; but she was nearly 3000 miles from the ocean, without food, and with her feet torn by walking amid the woods. Taking the shoes of one of the dead men she started upon her dreary way, during the day. At night she lay exhausted amid the most desolate wretchedness and horror. She was taken up on the ninth day at the river side, by a party of Indians in a canoe. They carried her to one of the missions, from which she was finally conveyed down the Amazon and restored to her husband, after nineteen years' separation. They returned to France together and lived in retirement; but she never fully recovered from the effects of her sufferings.

Mr. Kidder saw a fellow countryman at Para, who had visited Brazil for his health, and having to a great degree recovered, he was induced to make a voyage up the great river. The best vessel

The  
houses  
Most of  
or bayon  
It is  
cent inla  
tributari  
York, w  
the sugg  
Rebello,  
and a gr  
fitted out  
pany; bu

During  
times plie  
no doubt,  
steam nav  
the Amaz  
the Tapaj  
navigable  
with rich  
disturbed  
large cano  
and open i  
intercourse  
of the And

Exclusi  
political an  
cent region  
tion of the  
few ports.  
that name i  
the govern  
provinces, l  
Pened.), at  
the bar of t  
over it. Ye  
in which he c  
suffered on b  
he went on sh  
enough to obt



The voyager on the waters of the Amazon, above Para, will scarcely see fifty houses in 100 leagues. There are but few settlements directly on the river. Most of the small settlements are on the tributary streams, and on the *iguarapé*, or bayous. The houses have all mud floors and thatched roofs.

It is astonishing how feeble have been the attempts to navigate the magnificent inland navigation of Brazil, and especially the waters of the Amazon and its tributaries. During the year 1827, a steam-boat company was formed at New York, with the express purpose of carrying on that navigation. It originated at the suggestion of the Brazilian government through its chargé d'affaires, Mr. Rebello, then in the United States, who stipulated for them great encouragement, and a grant of special privileges on the part of Dom Pedro I. A steamboat was fitted out and sent to Para, and other heavy expenses were incurred by the company; but from want of co-operation on the part of Brazil, the enterprize failed.

During the last three years, small government steamers have three or four times plied as far up the Amazon as the River Negro. Such voyages will, no doubt, be repeated, but we fear that little more will be effected in extending steam navigation on the Amazon for many years to come. The main stream of the Amazon is navigable for more than 2000 miles; the Tocantins, the Xingú, the Tapajos, the Madera, the Negro, the Purus, the Beni, and other rivers, are navigable for several thousand more. They altogether flow through regions with rich soil, and the most luxurious vegetation, but their waters are now only disturbed by alligators and reptiles, and now and then by the uncouth though large canoes. A different population than the Portuguese must inhabit its banks and open its navigation before it can be profitable. It is even probable that the intercourse between the Atlantic and Peru, in the productions of the latter, east of the Andes, may be the first established line of steam navigation.

Exclusive of the want of population on the banks of the Amazon, and other political and moral obstacles to opening the trade and navigation of those magnificent regions of the world, the Brazilian government has, with respect to the navigation of the rivers and harbours of the sea coast, limited the foreign commerce to a few ports. In the fertile province of Pernambuco, for example, the harbour of that name is the only port open to commerce. In fact, the fear and jealousy of the government of Rio de Janeiro of the power and prosperity of the northern provinces, has led to the most pernicious restrictions on trade and intercourse. Penedo, at the mouth of the Francisco, is well adapted for foreign trade, though the bar of the river's entrance has not more than sixteen feet depth of water over it. Yet this port is closed to foreign trade, from the jealousy of Rio Janeiro, in which he could procure a passage was a miserable trading smack. The inconveniences he suffered on board, together with the lack of fresh provisions and suitable accommodations when he went on shore, brought upon him a renewed and aggravated attack of disease. He was fortunate enough to obtain a passage down in a Brazilian war-schooner; but he only survived a few months.

that the produce of the province of Minas Geraes might escape to sea by the former instead of the latter port.

The RIO FRANCISCO, which has its rise in Minas Geraes, and after flowing northward for a considerable distance along the great longitudinal valley at the foot of the Brazilian Andes, dividing Bahia from Minas Geraes, turns at length to the east, and, separating Bahia and Alagoas from Sergipe, enters the ocean in about the 11th parallel of south latitude, completing a course of upwards of 1000 miles. This is the largest river of Brazil, independent of the Amazon or the Plata.

From the mouth of the Rio das Velhas to the falls of Paulo Affonso, the distance of 1000 miles, the waters of the San Francisco are suitable for navigation; but from the few inhabitants on its banks, and the want of enterprize, it is but little used as the means of transport. The falls of Paulo Affonso are described, by those who have seen them, as a sublime cataract, down which the river thunders in magnificent grandeur. Above the falls the waters of this river sometimes overflow its banks for some leagues on either side, and the inhabitants are compelled to resort to the hills for safety. They are at such times forced to communicate with each other by boats or canoes. The low adjoining country is fertilised by these inundations.

Mr. Cowper, in order to make an expedition through the interior country up to the falls of San Affonso, on the San Francisco, and to report on the navigation of that river, left Pernambuco in January, 1846, for Maceio, in the little province of Alagoas; from Maceio he proceeded inland, and his report to the foreign office, from which we derive the following information respecting San Francisco, is both interesting and instructive. We shall in this chapter confine ourselves to that part of the report which is descriptive of this river. Mr. Cowper, on reaching its banks, by a tedious route over streams, barrens, forests, and mountains, observes, that the river after rising in 20 deg. south, in the province of Minas Geraes, flows direct north-east for 700 miles, during the last 300 of which, dividing the provinces of Bahia and Pernambuco, it turns abruptly to the east, finally to the south-east, and after running in that direction for 300 additional miles, falls into the Atlantic between the insignificant provinces of Sergipe and Alagoas, in 10 deg. 35 sec. south.

The Rio St. Francisco thus not only flows over upwards of 300 leagues of territory, but it passes through some of the richest provinces of the empire, containing more than half its whole population.

The government of Rio de Janeiro, to cut off the provinces of Bahia and Pernambuco from the mouth of the San Francisco, created two new provinces: taking one from each of the above, merely from a spirit of jealousy; and although Penedo, near the mouth of the San Francisco, a prosperous town, seven leagues only from the sea, offers every facility for navigation, nothing has as yet

induced  
and tim  
are, by  
Bahia.

No  
present  
the fall  
carried  
portion  
tageous  
especial  
the falls.

The  
for twen  
the 5th  
rapids ab  
below th  
was on th  
by statin  
at which  
termed e  
river is o  
low limes  
verdure;  
soil is dry

*Catinga,*  
*cira,"* few  
Mr. Cowp  
scended th  
creased in  
amidst the  
their inevi  
small arm  
water artic  
for this re  
cade of I  
south, imm  
viewed from  
inaccessibl  
with the to  
composed o

induced the government to make it a port for foreign trade. The cotton, sugar, and timber produced in its neighbourhood, are now shipped in large canoes, and are, by this wretched tortuous manner, carried to Maceio, Pernambuco, and Bahia.

No plausible objection can even be imagined to making Penedo a port, as at present the navigation of the Francisco is physically barred for fifty leagues, by the falls of Paulo Affonso, and therefore could not interfere with the commerce carried on between Minas and Rio de Janeiro. The throwing open of the lower portion of the River San Francisco, would at the same time be highly advantageous to Brazil, and to every nation with which she has commercial intercourse; especially if the navigation of the whole river were opened by a canal to surmount the falls.

The falls and their obstructive effects upon navigation may be said to extend for twenty-two leagues. The Barra de Moxotó, which Mr. Cowper reached on the 5th of February, 1846, he considers the centre of the cataracts or rapids above the great cascade, that is to say, three leagues above it, and three below the first falls of Itaparica. The river at Moxotó, is about a mile wide, and was on the 5th of February, about half-full as it is termed, which may be explained by stating that from Christmas to Easter, the rains of the interior flood the river, at which period it is full, and it gradually subsides until Michaelmas, when it is termed empty. From the Falls of the Itaparica to those of Paulo Affonso, the river is one roaring, hissing, boiling, foaming rapid, interspersed with rocky yellow limestone islands, the largest of which, the Ilha Tapuya, is covered with verdure; upon the banks there exists, at long intervals, a miserable house; the soil is dry and arid, producing scarcely any vegetation; it is the worst part of the *Catinga*, and near the great falls bears the fearful name of "*Os Morlds de Cuxocira*," few Europeans, indeed very few natives had visited this spot before Mr. Cowper, and it was with feelings nearly approaching to awe that he descended the banks of the river towards the falls. "At every step the rapids increased in force, noise, and fury, and shortly before disappearing from view amidst the spray, they literally appeared to shriek in the confusion of sounds at their inevitable fate; a hundred yards above the falls it is necessary to pass a small arm of the river, but so rapid is the current of the main body, that the water articulates like an artery; at one moment it is quite dry, at another full, for this reason it is called the "*Vai e Vem*," or "Go and come." From the Cascade of Itaparica to those of Paulo Affonso, the river runs nearly north and south, immediately below it turns at right angles to the east, it is consequently viewed from exactly opposite: the effect is stupendous. You stand upon a rock inaccessible from the water, it being quite perpendicular, it is almost upon a level with the top of the falls, which are about a quarter of a mile distant, these are composed of five distinct cascades, four of which present themselves at once to

the view, and cannot be less than 900 feet high, and half a mile broad, they are embosomed in an amphitheatre of rock, composed of the same yellow limestone, and have a huge solitary island of the same formation immediately before them, and in the centre of the amphitheatre, within the interstices of the rocks, vegetation springs forth, and upon their summits small trees, brushwood, and *cactaceæ*; from the continued spray, the tints of all these are most vivid, the rocks of the brightest sepia, and the vegetation of the richest green. Upon the Pernambuco side the first fall is an escade, or ladder fall, and passes to the left of the island, in a direct line from its summit, one vast sheet of foam, to the main land, from whence it is viewed, dashing itself with inexpressible fury against its base; the second and third falls are behind the island, and are the main falls, they dash against it with such force, that a solid body of water again rises in the air, and falling once more into the basin, throws up a spray which is seen for leagues, it then rushes round the right side of the island, is joined in its descent by the waters of the fourth fall, and they precipitate themselves to its base, there they unite with those of the first fall, dash against the mainland opposite, and then, apparently exhausted with their efforts, run rapidly, but smoothly, betwixt perpendicular rocks, not 100 yards apart, to the east; a quarter of a mile lower down, the fifth fall joins the rapids, which continue without intermission for sixteen leagues to Peraubas, on the Pernambuco side, and Canindi on the Bahia; at the angle formed by the river at the falls, there are two huge caves, the descent is effected with considerable risk by the bed of a small rivulet which runs into the lower basin of the falls, with bare feet and a steady eye, it is necessary to pass from rock to rock, one false step would be certain destruction. Upon reaching the caves, they consist of two immense hollows, 200 feet deep and 100 high; in the centre is a rock like a rostrum; the caves are infested by immense bats, who have deposited guano sufficient to load several vessels; at the mouth of the caves are quantities of timber, bones, &c., of trees and animals which have descended the falls." M. de Goussencourt, who accompanied Mr. Cowper, observed upon the spot, "that if all the falls of Italy and Germany which he had seen, were united, they would not equal those of Paulo Affonso."

For twenty-two leagues Mr. Cowper considers the river one vast cataract, at present insurmountable for the navigation to the upper river from the sea; but above San Affonso it is deep, broad, and said to be navigable for 200 leagues. Of various plans which have been proposed, Mr. Cowper considers that there are two which appear to be feasible, namely, a canal or a railroad; the former might be brought from Itaparica on the Bahia side, and running along parallel with the river through a marsh as far as the Great Cascade, or very nearly, might find its way along the base of the Muribeca Mountains to Canindi; the Bahia side he considered the most desirable, as owing to the angle formed in the course of the river at Paulo Affonso, it would be the shorter, forming the base

of a triangle  
no doubt  
gation of  
the Per  
apprehen  
apprehen  
gation of  
received  
passing t  
and Olha  
San Fran  
falls; it i  
other nee  
about 300

#### Pernambuco

this part o  
of a red co  
to kill an o  
is peculiar  
trout, exce  
and would

In his d  
settlements  
in many oth

The dist  
barked with  
with the rap  
did the boat  
and resemb  
appear above  
navigation;

Penedo is  
taining 5000

\* The follo  
Upon the L  
Capeira, Caro  
Caxoeiro, Lagô  
Ilhadas Entaes,  
Maria Ferreira,  
Upon the Pe  
Praisas, Pao Fe  
Mundo Novo, S  
San Colegio, Ill  
Penedo.—See a  
VOL. I.

of a triangle. He had neither time nor means of examining the ground. He has no doubt that a canal of twenty or thirty leagues in length would open the navigation of the Francisco. The other plan would be to construct a railway from the Pernambuco side, above Itaparica, to the city of Pernambuco, but he apprehends this would be vastly more expensive than the former; and he also apprehends that no proposal, having for its object the opening of the navigation of the Rio San Francisco, particularly above the falls, would be favourably received at Rio de Janeiro. On leaving the falls, he re-crossed the "Catinga," passing the Fazendas de Gado of Cruzes, Salgado, Lagumes, Xinga, Falhado, and Olha d'Agoa, and the streamlet of Luca, and once more reached the San Francisco, on the 8th of February, at Peranhas, sixteen leagues below the falls; it is a place of some little commerce, being the spot to which *fariuha*, and other necessaries of life, are brought from the coast to the *sertao*: it contains about 300 inhabitants, and was at the time of his visit filled with refugees.

*Peranhas*, is so called from the quantities of fish of that name abounding in this part of the river. They render bathing extremely dangerous, are very small, of a red colour, and are so voracious and numerous, that they have been known to kill an ox before he could pass the stream. Another fish, called the *cherubim*, is peculiar to the Francisco, it grows to an enormous size, resembling a huge trout, excepting that the spots are black, is extremely rich and delicious eating, and would yield vast quantities of oil.

In his descent from Peranhas to Penedo, he passed several small towns and settlements, which exhibit a larger than ordinary population on its banks than in many other parts of Brazil.\*

The distance from Peranhas to Penedo is about thirty-five leagues. He embarked with his horses at the former place in a huge canoe, and floated down with the rapid current to Penedo in two days and nights; on no one occasion did the boatmen use their oars. The scenery of the river is extremely grand, and resembles that of the Italian lakes. During the dry season large rocks appear above the water, leaving, however, a clear and deep channel for the navigation; it is everywhere interspersed with islands.

*Penedo* is about seven leagues from the sea, and is a flourishing place, containing 5000 inhabitants. *Villa Nova*, its rival, on the opposite bank, is greatly

\* The following are the names of these places:—

*Upon the Bahia and Sergipe side*:—Cunendê, Ferada, Coleti, Angica, Caxoeira, Taeari, Capoeira, Carolina Nova, Carolina Villa, Budeigo, Ilha de Forra, Ospatos, Taeco Grande, Caxoeiro, Lagoa das Pedras, San Pedro, Aratica, Francisca, e Julia, Os Porteiros, Ilha d'Ouro, Ilhadas Entaes, Terpete, Patuba, Lagoa Azeda, Coral das Pedras, Serra da Pabunsa, Boraco de, Maria Ferreira, Villa Nova.

*Upon the Pernambuco and Alagoas side*:—Pirantias, Barra de Cabaca, Bonita, Ilha de Fern, Piraas, Pao Ferro, Pas d'Assucar, Espinas, Limoeira, Lagoa Firda, Barr de Panema, Tacobim, Mundo Novo, Saeco, Queimado, Traipa, Serra de Pas d'Assucar, Serra de Pemea, San Braz, San Colegio, Ilha Munbu, Ilha Maunha, Alagoas, Bubenarê, Ilha de Corcia, Barra de Imbusica, Penedo.—See a catalogue and description of these woods hereafter in the Statistics of Brazil.

its inferior. The bar of the San Francisco has fifteen feet of water over it but the channel changes its place, owing to shifting sands.

Mr. Cowper procured specimens, at Penédo, of all the Brazilian woods which he considered adapted to ship-building, &c.

### CHAPTER III.

#### CLIMATE, SOIL, AND PRODUCTIONS.

*Climate.*—Although the greater part of Brazil lies within the tropics, a considerable portion of territory is in the southern temperate zone, and the climate varies greatly in its different regions. Extensive table-lands are elevated from 2000 to 2500 feet above the sea. The plains on the Rio Amazon, and those east of the mouth of that river, are characterised by excessive heat, and by rain falling during every month of the year. This climate appears to prevail as far south as 10 deg. latitude, with the exception of the country east of about 41 deg. west longitude, which suffers rather from drought. The second region comprehends the countries south of 10 deg. latitude, to the Serra dos Vertentes. The low country along the sea resembles in its climate that of tropical countries which are little elevated above the ocean, and with mountainous backgrounds. The heat is often oppressive in summer, and the rains are abundant. In other parts of the year little or no rain falls. The terraces, or elevated *steppes*, by which the country rises to the highest table-lands, partake in some degree of the peculiarities of this climate, where the ascent is rather steep, as between 18 deg. and 24 deg. south latitude; but where the country rises slowly, and the terraces are wide, as between 10 deg. and 18 deg. south latitude, rain is by no means abundant, and years often pass without a drop falling. On the table-lands the mean annual temperature seems to differ from that of the coast by eight or ten degrees. The rains are more regular than on the declivities, but they are far from being abundant, and the vegetation of this region is much less vigorous than along the loose soils of the sea coast. According to meteorological observations, it would seem that the rains diminish on proceeding westward, and that some of the western *Campos* are little better than arid deserts. In the most elevated table-lands night frosts are experienced, when the sun is near the northern tropic. The countries south of the Serra dos Vertentes are chiefly situated in the temperate zone, at least those east of 55 deg. west longitude, which are drained by the Paraná. The rains fall most abundantly in summer, but in other seasons rains are also frequent. The heat is moderate, and the vegetation, though vigorous, less so than towards the coast further north. The countries which are drained by the Paragnay, and lie west of 54 deg., have a much hotter

climate  
no rain  
south of  
towards  
few wee

In t  
lower tr  
the nigh  
are in p  
forests,  
climate  
whole br  
these na  
suffer fr  
rivers, th  
distance  
*plateaux*,  
elevated  
salubriou  
is the cl  
extremity  
and the s  
ing over  
The north

\* Mr. K  
Janeiro then  
the months  
little wind,  
the morning  
by a strong s  
" The so  
the southerly  
the northerly  
by-east."

#### MONTHS.

July.....
August.....
September.....
October.....
November.....
December.....
January.....
February.....
March.....
April.....
May.....
June.....
The Year.....



climate, and abundant tropical rains, but there is a long dry season in which no rain falls. In these parts frost does not occur. During the winter months south of 30 deg. latitude the table-land of Curitiba and the more elevated tracts towards the boundary of Uruguay seem to have a regular winter season of a few weeks, with occasional frost.\*

In the northern parts, situated in the centre of the torrid zone, the air of the lower tracts is sultry and oppressive; but vegetation is vigorously nourished by the night dews. In these regions there is little distinction of seasons: the flowers are in perpetual bloom, the foliage is evergreen; and with the grandeur of the forests, and the delicious coolness of the nights, impart to the country and climate a perpetual spring. Near the coast, the trade-wind, which blows over the whole breadth of the Atlantic, imparts refreshing coolness to the atmosphere of these naturally sultry regions. The northern provinces, however, occasionally suffer from the want of rain. In ascending towards the sources of the great rivers, the temperature is modified by the elevation of the country, and as the distance increases from the equator. On the *Campos Pareris* and other similar *plateaux*, with arid soil, the solar heat is intolerable; but within many of the elevated districts of the interior, fertile valleys are found with a temperate and salubrious climate, where the vegetables and fruits of Europe will ripen. Such is the climate of parts of Minas Geraes and San Paulo. Towards the southern extremity of Brazil, and in the higher mountainous districts, the air is colder, and the soil yields European grain in great perfection. The west wind passing over vast marshy forests, is frequently found unhealthy in the interior. The northern provinces are at times subject to heavy rains, variable winds, torna-

\* Mr. Kidder says, "The climate of Brazil is remarkably mild and regular. At Rio de Janeiro there cannot be said to be any regular rainy season. It would be difficult to fix on the months in which most rain may be expected. During the rains there is generally but little wind, and the temperature changes but slightly throughout the day. In dry weather the mornings and evenings are always cool, and the heat of the day is almost invariably mitigated by a strong sea-breeze.

"The south-east trade winds sweep the whole coast. From March to September, during the southerly monsoon, the prevailing winds are from east-by-north to east-south-east. During the northerly monsoon, from September to March, the winds are from north-by-east to north-east-by-east."

METEOROLOGICAL Table kept at Rio de Janeiro, 1838-1839.

MONTHS.	FAHRNHEIT'S THERMOMETER. MEAN TEMPERATURE.					WEATHER. NUMBER OF DAYS.		
	Sunrise.	Midday.	Sunset.	Maximum.	Minimum.	Clear.	Cloudy.	Rain.
July.....	63	78	73	84	58	14	7	10
August.....	61	78	67	85	54	17	9	5
September.....	65	81	68	92	58	23	4	3
October.....	71	87	76	102	62	15	11	3
November.....	71	86	76	96	62	11	13	6
December.....	75	90	80	102	70	7	15	4
January.....	75	95	81	101	72	20	7	6
February.....	74	95	76	108	72	12	15	4
March.....	72	89	76	93	65	13	12	6
April.....	71	87	75	95	63	16	5	7
May.....	64	80	74	88	60	18	6	9
June.....	63	77	71	83	52	25	2	3
The Year.....	65	85	74.5	108	61	200	97	68

(Continued.)

does, and thunder-storms; while the southern regions have a more settled, temperate, and salubrious climate.

*Soil.*—An empire of such great extent as Brazil comprises every variety of soil, from the sandy lands of the sea coast to the ruggedness of the mountains;—from the alluvions of the great and lesser rivers, to the undulated and wooded midlands, up to the pastures and bare plains of the table lands, and back to the arid *Campos*.

Fertility may be considered the general character of the soil; but with some broad exceptions, as the arid plains of the interior, and the sandy and rocky districts.

*Products and Agriculture.*—Nearly all the trees and natural products which were found in the West Indies abound in the north parts of Brazil. In the forests and plains there are also many other natural products. In the southern or temperate provinces, the grains, vegetables, and fruits of Europe succeed, and wheat, barley, rice, maize, and tobacco are also grown. Within the tropics the chief products of agriculture are mandioca, rice, yams, bannanas, plantains, beans,

GENERAL RESULT of Meteorological Observations made during the Year 1842, in the City of the Recife de Pernambuco, by the late John Loudon, M.D., in his residence on the south side of the Rua d'Aterra Boa Vista.

MONTHS.	Temperature by the Thermometers of Fahrenheit and Reaumur.						Humidity, calculated at mid-day by Saussure's Hygrometer.		
	Maximum.		Minimum.		Medium.		Maximum	Minimum	Medium.
	arenheit.	Reaumur.	Farenheit	Reaumur.	Farenheit	Reaumur.	o /	o /	o /
January.....	86.00	24.00	72.00	17.77	79.59	21.26			
February.....	86.00	24.00	73.00	18.22	81.19	21.80			
March.....	87.00	24.44	72.00	17.77	81.80	22.13			
April.....	84.00	23.11	73.00	18.22	78.30	20.66			
May.....	83.00	22.66	71.00	17.33	78.22	21.54			
June.....	82.00	22.22	70.00	16.88	75.44	19.64			
July.....	82.00	22.22	67.00	15.55	75.33	19.28			
August.....	81.00	21.77	69.00	16.44	75.03	19.12	96.00	75.00	84.98
September.....	85.00	23.33	70.00	16.88	76.33	19.70	98.00	80.00	87.65
October.....	87.00	24.44	70.00	16.88	81.06	21.62	99.00	70.00	83.06
November.....	87.00	24.44	73.00	18.22	82.33	22.60	97.50	85.00	89.00
December.....	88.00	24.88	74.00	18.66	81.00	21.63	100.00	87.05	89.03
Medium.....	84.23	23.20	71.10	17.43	79.00	20.58	98.01	77.05	86.74

METEOROLOGICAL Observations—continued.

MONTHS.	Atmospheric pressure at midday by Barometer.			Quantity of rain by English inches.	Number of days from which quarter the wind blew.		Number of days and nights in which it rained.	
	Maximum.	Minimum.	Medium.		S. to E.	N. to E.	Days.	Nights.
	o /	o /	o /					
January.....	..	..	..	6.09	8	23	20	
February.....	..	..	..	2.01	..	28	3	
March.....	..	..	..	8.23	10	21	5	20
April.....	..	..	..	25.24	30	..	17	19
May.....	..	..	..	16.21	31	..	15	21
June.....	..	..	..	25.26	30	..	20	20
July.....	..	..	..	16.11	31	..	17	19
August.....	768.2	765.1	766.57	3.15	31	..	7	11
September.....	767.6	764.0	765.90	1.04	20	10	4	6
October.....	766.8	762.0	764.04	1.13	7	24	2	5
November.....	764.6	762.3	763.06	0.29	6	24	5	5
December.....	764.7	761.4	763.05	1.31	4	26	9	5
Medium.....	766.4	762.5	764.6	169.27	208	156	122	130

and sw  
articles  
timber  
wood fo  
and Ca  
sarsapar  
caryoph  
nuts, ta  
many ot  
is expor  
perfectio  
It is  
area of  
Fore  
a little d  
merous v  
serrated,  
both in f  
by planta  
East Ind  
Of the tr  
made, an  
supplies  
which m  
cookery;  
castor-tre  
oil extract  
it also gr  
Pernambu  
governmen  
owing to  
ment ager  
vation. I  
branches g  
ner. The  
takes a hig  
heart, as t  
\* See list  
† The m  
botanical nan  
order, and is  
the flowers ar  
variegated wi

and sweet potatoes, with coffee, sugar, cotton, and cacao; the four last-mentioned articles are chiefly cultivated for exportation. The forests supply excellent timber for ship-building and for the construction of houses; several kinds of wood for cabinet work, and others for dyeing; among the dye-woods, Brazil-wood and Campeche-wood are important articles of trade. Other products are vanilla, sarsaparilla, ipecacuhana, gingers, peppers, canella do clavo (from the *Persea caryophyllata*, Mart.) anatto, caoutchouc, copal, and copaivi balsam, pitch, Brazil nuts, tamarinds, tonca, and pechurim beans. Cinchona bark also exists, and many others abound.\* The yerba-maté is found in the southern provinces and is exported, chiefly to Peru. Pine-apples, oranges, figs, and other fruits, ripen in perfection.

It is estimated that not more than one acre in 150 of the whole cultivable area of Brazil is under any kind of culture. Probably not one acre in 200.

*Forests.*—The interior consists, in many parts, of one continuous forest: at a little distance from the coast, the country, in some parts, is covered with numerous varieties of the palm-tree, among which is a remarkable species with long, serrated, lancet-formed leaves, composed of innumerable fibres, which rival silk both in fineness and in strength. The sandy soils of the coast are turned to account by plantations of the cocoa-tree, which grows here thicker and taller than in the East Indies. The Brazilians say, that this tree affords them both food and shelter. Of the trunk and the leaves their huts are built; of its fibrous roots baskets are made, and cordage of the outward husk; cups are made of the shell; its fruit supplies meat and drink; and an excellent oil is obtained by skimming the juice which may be pressed from the pulp. The cocoa kernel is in general use in cookery; and it forms an important article of internal trade. The carrapato, or castor-tree, is also an indigenous production, much cultivated for the sake of the oil extracted from the seed, which is in general use for lamps and other purposes: it also grows spontaneously. The *ibiripitanga*, or Brazil-wood tree, called in Pernambuco, the *pao da rainha* (queen's wood), on account of its being a government monopoly, is now rarely to be seen within many leagues of the coast, owing to the improvident manner in which it has been cut down by the government agents, without any regard being paid to the size of the tree or to its cultivation. It is not a lofty tree: at a short distance from the ground, innumerable branches grow forth and extend in every direction in a straggling, irregular, manner. The leaves are small and not luxuriant; the wood is very hard and heavy, takes a high polish, and sinks in water: the only valuable portion of it is the heart, as the outward coat of wood has not any peculiarity.† Besides these, we

\* See lists of trees and barks hereafter, under the head of Statistics of Brazil.

† The name of this wood is derived from *brasas* (or *brazas*), a glowing fire or coal. Its botanical name is *Caesalpinia Brasiletto*: it belongs to the genus *Lomentaceae*, in Linnæus's nat. order, and is a leguminous plant, of the class *Decandria Monogylia*. The leaves are pinnated: the flowers are white, papilionaceous, growing in a pyramidal spike. One species has flowers variegated with red. The branches are slender and full of small prickles. There are nine species.

l, tem-  
riety of  
ains;—  
wooded  
to the  
h some  
rocky  
roducts  
In the  
outhern  
ed, and  
ics the  
beans,  
y of the  
h side of  
at mid-  
Hygro-  
Medium.  
0 /  
84.98  
87.65  
82.06  
89.00  
89.03  
86.74  
ays and  
which it  
d.  
Nights.  
20  
19  
21  
20  
19  
11  
6  
3  
5  
130

may enumerate among the vegetable productions of Brazil, the cedar, the wild cinnamon-tree, and the jacaranda, or rosewood, valuable for cabinet work; the tatajuba, or fustic, yielding a yellow dye; the Brazilian myrtle, a beautiful shrub; the sicinpira, resembling the teak of India; the përoba, oraubu, and loiero, resembling a species of oak and larch; logwood, mahogany, and a variety of forest-trees, invaluable for the purposes of ship-building.

The original forests are called in Brazil, *mato virgem*, virgin forests. Dr. Von Spix gives us the most graphic account that we have read of these forest regions. He says,

"Almost every one of these sovereigns of the forest is distinguished, in the total effect of the picture, from its neighbour. While the silk-cotton-tree (*bombax pentandrum*), partly armed with strong thorns, begins at a considerable height from the ground to spread out its thick arms, and its digitated leaves are grouped in light and airy masses, the luxuriant lecythis and the Brazilian anda shoot out at a less height many branches profusely covered with leaves, which unite to form a verdant arcade. The jacaranda (rose-wood tree) attracts the eye by the lightness of its double-feathered leaves: the large gold-coloured flowers of this tree and the ipe (*bignonia chrysantha*), dazzle by their splendour, contrasted with the dark green of the foliage. The spondias (*s. myrobalanus*), arches its pinnated leaves into light oblong forms. A very peculiar and most striking effect in the picture is produced by the trumpet-tree (*cecropia peltata*), among the other lofty forms of the forest: the smooth ash-grey stems rise slightly bending to a considerable height, and spread out at the top into verticillate branches, which have at the extremities large tufts of deeply lobated white leaves. The flowering casalpinia; the airy laurel; the lofty geoffroea; the soap-trees with their shining leaves; \* the slender Barbadoes cedar; the ormosia with its pinnated leaves; the tapia or garlic pear-tree, so called from the strong smell of its bark; the maina; and a thousand not yet described trees, are mingled confusedly together, forming groups agreeably contrasted by the diversity of their forms and tints. Here and there, the dark crown of a Chilian fir (*araucaria imbricata*), among the lighter green, appears like a stranger amid the natives of the tropics; while the towering stems of the palms with their waving crowns, are an incomparable ornament of the forests,† the beauty and majesty of which no language can describe.

The colour produced from this wood is greatly improved by a solution of tin in aqua regia, which, when mixed with the aqueous tincture, affords a beautiful precipitate of a purplish crimson, substituted sometimes for lake. It is used for dyeing silk what is called *false crimson*, to distinguish it from that produced by cochineal. It is indigenous to both the East and the West Indies, and is the same as Sapan wood.

\* *Sapindus saponaria*. The fruit is brought to the city in large quantities; the poorer class use them instead of soap. "In many years, one of these trees, which are generally about the size of our nut-trees, produces several bushes of this fruit, which contains a great quantity of saponaceous matter."—*V. Spix*, p. 280.

† The cocoa-palm is frequently seen above thirty feet high. Mr. Mawe measured a fallen tree (he does not mention the species), which was full seventy-six inches in diameter at the thick end, and above twenty-five yards in length. Prince Maximilian says—"The colossal trees are so lofty, that our fowling-pieces could not carry to the top of them, so that we often fired in vain at the finest birds."—*Travels*, p. 43.

Mr. Lucecock describes a very singular tree, "one of those vegetable productions," he says, "whose size astonishes the English traveller. It is here called a *gamelleiro* (from *gamella*, a great wooden bowl or trough) because from its trunk are turned those large bowls which are used as baths. The smallest part of its stem was eight feet above the ground, and there the circumference measured fourteen feet. Immediately below this line the roots begin to project in the manner of buttresses, and produce that kind of timber which is particularly esteemed in forming the knees of large ships. These terminate in the roots, which run along the surface of the ground, and appear above it in a circle of seventy-six paces, each of which was intended to measure a yard. One of these roots, at the distance of sixteen feet from the body of the tree, rose wholly above the soil: its girth measured four feet. The branches, which begin to expand immediately above the line where the trunk was measured, extend on each side thirty-five feet, so that the whole head forms a well-clothed hemisphere of more than 200 feet in circumference."—*Notes*, &c., p. 393.

"If  
more hu  
the splen  
fuse clus  
rubiaceæ  
the theo  
of the co  
magnific  
with garl  
linias, da  
leafless m  
or closely  
sitical pl  
species of  
which cat  
multiplic  
a scene w  
"But  
than the  
whether h  
when all  
silence is  
of the day  
howling o  
tonous chi  
mists whic  
long nests  
curiously  
the paths  
the earth  
of the rain  
food on the  
shining Ma  
lychus with  
valleys. T  
moth (*noct*  
spread wing  
buzz in the  
flowers. M

\* "It is  
is produced  
ground, or p  
But, on thes  
and leaves, n  
and at first I  
with a *mach*  
found the ins  
numerable  
which is a li  
patched, as t  
bees drive ou  
were of a sm  
posit their ro  
pp. 404-5.

Henderson  
denominated  
† A collec

"If the eye turns from the proud forms of those ancient denizens of the forest, to the more humble and lower which clothe the ground with a rich verdure, it is delighted with the splendour and gay variety of the flowers. The purple blossoms of the rhæxia; profuse clusters of the melastoma, myrtles, and the eugenia; the delicate foliage of many theophrasta; the conchocarpus; the reed-like dwarf palms; the brilliant spadix of the costus; the ragged hedges of the maranta, from which a squamous fern rises; the magnificent stiftia, thorny solana, large flowering gardenias and couteareas, enlivened with garlands of mikonina and bignonia; the far-spreading shoots of the mellifluous paulinias, dalechampsias, and the bauhinia with its strangely lobated leaves; strings of the leafless milky *lianæ* (bind-weed), which descend from the highest summits of the trees, or closely twine round the strongest trunks, and gradually kill them; lastly, those parasitical plants by which old trees are invested with the garment of youth, the grotesque species of the pothos and the arum, the superb flowers of the orchidææ, the bromelias which catch the rain-water, the tillandsia, hanging down like *lichen pulmonarius*, and a multiplicity of strangely formed ferns: all these admirable productions combine to form a scene which alternately fills the European naturalist with delight and astonishment.

"But the animal kingdom which peoples those ancient forests, is not less distinguished than the vegetable world. The naturalist who is here for the first time, does not know whether he shall most admire the forms, hues, or voices of the animals. Except at noon, when all living creatures in the torrid zone seek shade and repose, and when a solemn silence is diffused over the scene illumined by the dazzling beams of the sun, every hour of the day calls into action a distinct race of animals. The morning is ushered in by the howling of the monkeys, the high and deep notes of the tree-frogs and toads, the monotonous chirp of the grasshoppers and locusts. When the rising sun has dispelled the mists which preceded it, all creatures rejoice in the return of day. The wasps leave their long nests which hang down from the branches; the ants issue from their dwellings, curiously built of clay, with which they cover the trees, and commence their journey on the paths they have made for themselves, as is done also by the termites, which cast up the earth high and far around.\* The gayest butterflies, rivaling in splendour the colours of the rainbow, especially numerous hesperidææ, flutter from flower to flower, or seek their food on the rocks, or, collected in separate companies, on the cool streams.† The blue shining Menelaus, Nestor, Adonis, Laertas, the bluish-white Idea, and the large Eurolychnus with its ocellated wings, hover like birds between the green bushes in the moist valleys. The Feronia, with rustling wings, flies rapidly from tree to tree, while the owl-moth (*noctua striz*), the largest of the moth kind, sits immoveably on the trunk, with outspread wings awaiting the approach of evening. Myriads of the most brilliant beetles buzz in the air, and sparkle like jewels on the fresh green of the leaves, or on the odorous flowers. Meantime, agile lizards, remarkable for their form, size, and brilliant colours,

\* "It is scarcely possible," says Mr. Luecock, "to conceive of a greater plague than that which is produced by the ants. In the forests below, they form their nests beneath the surface of the ground, or pile cones of sand, eight or ten feet high, generally round the root or stem of a tree. But, on these heights, their nests stand by the roadside, in the form of rough pillars made of earth and leaves, more than eight feet high and three in diameter. They resemble bee-hives in shape; and at first I thought them the production and abode of bees; for some of them have been opened with a *machado* (axe), for the purpose, as I was told, of procuring honey. Examining them, I found the inside hollow and very black; the walls were from six inches to a foot thick, and full of innumerable passages communicating with each other, but with the external air only at the base, which is a little contracted and thus sheltered from rain. The upper part frequently appears patched, as though an addition had been made to the cells, or a breach repaired. Whether the bees drive out the ants, or only take possession of a deserted hive, I know not; but I found they were of a small brown species, such as I had never noticed below. Within the hollow they deposit their round balls of wax and honey, and are deprived of it by travellers."—*Notes*, &c., pp. 404-5.

Henderson enumerates, among the various species of the Brazilian bee, "the empineira, so denominated because it occupies the houses deserted by the cupim (ant)."

† A collection of 1600 different species of butterflies was made in Brazil some years ago.

and dark-coloured, poisonous, or harmless serpents, which exceed in splendour the enamel of the flowers, glide out of the leaves, the hollows of the trees, and holes in the ground, and, creeping up the stems, bask in the sun, and lie in wait for insects and birds. From this moment all is life and activity. Squirrels and troops of gregarious monkeys issue inquisitively from the interior of the woods to the plantations, and leap, whistling and chattering, from tree to tree. Gallinaceous jacues,\* hoccoes,† and pigeons, leave the branches, and wander about on the moist ground in the woods. Other birds of the most singular forms, and of the most superb plumage, flutter singly or in companies through the fragrant bushes. The green, blue, or red parrots, assembled on the tops of the trees, or flying towards the plantations and islands, fill the air with their screams. The toucan, sitting on the extreme branches, rattles with his large hollow bill, and in loud plaintive tones calls for rain. The busy orioles creep out of their long, pendent, bag-shaped nests to visit the orange-trees, and their sentinels announce, with a loud screaming cry, the approach of man. The fly-catchers, sitting aloof, watching for insects, dart from the trees and shrubs, and with rapid flight catch the hovering Menelaus, or the shining flies, as they buzz by. Meantime, the amorous thrush‡ (*turdus Orpheus*), concealed in the thicket, pours forth her joy in a strain of beautiful melody; the chattering manakins, calling from the close bushes, sometimes here, sometimes there, in the full tones of the nightingale, amuse themselves in misleading the hunters; and the woodpecker makes the distant forests resound while he pecks the bark from the trees. Above all these strange voices, the metallic tones of the uraponga (or guiraponga) sound from the tops of the highest trees, resembling the strokes of the hammer on the anvil, which appearing nearer or more remote according to the position of the songster, fill the wanderer with astonishment. While thus every living creature by its actions and voice greets the splendour of the day, the delicate humming-birds, rivalling in beauty and lustre diamonds, emeralds, and sapphires, hover round the brightest flowers. §

\* The jacu is the size of a large capon, black, with the figure of a turkey-hen. The jacu-tinga and jacu-penba are varieties of the same genus.

† Probably the *soco* is meant, described by Henderson as about the size of a large capon, without a tail; there are several species, a white, an ash-coloured, and other varieties.

‡ Alluding, apparently, to this bird, the author says 'n another place: "We first observed in these woods the notes of a greyish-brown bird, probably a thrush, which frequents the bushes and grounds in damp, low woods, and sings with numerous repetitions through the musical scale from H 1 to A 2 (of the German scale) so regularly, that not a single note is wanting. It commonly sings each note four or five times over, and then proceeds imperceptibly to the following quarter-tone. It is usual to deny to the songsters of the American forests all melody and expression, and to allow them no pre-eminence but splendour of plumage. But if, in general, the pretty natives of the torrid zone are more distinguished by the beauty of their colours, than by fulness and power of the note, and seem inferior to our nightingale in clearness and melodiousness of tone, yet, this little bird, among others, is a proof that they are, at least, not destitute of the principles of melody."—Vol. i. p. 287.

Mr. Henderson, in his list of Brazilian birds, has the *sabia*, "a kind of thrush, and the greatest singer in the Brazil: its song does not differ from the blackbird." Prince Maximilian notices the same bird. "The red-bellied thrush, here called *sabiah*, sat pouring forth its melancholy though pleasing song on the tops of the bushes." (*Travels*, p. 53). Mr. Lucecock has a remarkable anecdote of this bird. "The incident, an affecting one, led him, he says, to doubt whether the song of birds is always an indication of pleasurable feeling. He had shot a "*sabiar*," whose note he describes as very full and melodious. "Though badly wounded, it struck up a song, and continued it to almost its latest moments."—*Notes*, &c. p. 307.

§ "The *Colibri*, or humming-bird, known in Brazil only by the name of *Beija Flor* (kiss the flower), is the smallest bird existing. Their varieties have been stated at six or seven, but there are a great many more. Padre Cazal has seen ten different kinds. A European would never have supposed that a bird so small as the end of one's finger, could exist, furnished as it is with a bill, feathers, wings, and intestines, similar to the larger kind; and he would be naturally disposed to consider it as but a creature of imagination, until he visited its native country, and daily beheld it fluttering like a butterfly at every flower, and humming a gentle chirrup. It has long wings compared with the size of the body. The largest, of the size of a very small wren, are of an indigo colour, with a white spot upon the back. The second species differs from the first only in being smaller, and not having a spot, both have a long tail much forked. The third kind and size are smaller, and make their nests in inhabited houses, in the form of a little pocket, suspended from the

" W  
the shy  
opossum  
wood, w  
one in d  
note, cor  
(*caprim*  
Millions  
sucking

In Br  
species o  
mous.  
must be  
rature of

point of a  
with a whi  
short tail.  
colour of th  
with the wi  
pointed, ve  
gale colour,  
of the colour  
throat and  
at one time  
sudden, som  
its inimicab  
same colour  
studded with  
yellow. The  
black. The  
bee, but in  
*History of B*

\* Von S  
† " The  
or to the mo  
often invade  
or deprived  
happily reach  
flocks of par  
wild swine,

The planter  
climate, has  
dwelling clos  
small mosqu  
only gause o  
are concealed  
ducing a blis  
swelling of t  
soon as it gi  
these, the iul  
*fatale*), a great  
fury, to make  
pass in their  
beams of the  
The blatta co  
attacks the tip  
ounce, the po  
not frequently  
*carabator*, is o  
seed to that of



"When the sun goes down, most of the animals retire to rest: only the slender deer, the shy peccari, the timid agouti, and the tapir, still graze around; the nasua and the opossum, and the cunning animals of the feline race, steal through the obscurity of the wood, watching for prey; till at last, the howling monkeys, the sloth with a cry as of one in distress, the croaking frogs, and the chirping grasshoppers with their monotonous note, conclude the day. The cries of the macac, the capueira, and the goat-sucker (*caprimulgus*), and the bass tones of the bull-frogs, announce the approach of night. Millions of luminous beetles now begin to fly about like *ignes fatui*, and the blood-sucking bats hover like phantoms in the profound darkness of the night."

In Brazil, man has much less to fear from wild beasts than from reptiles, the species of which are almost innumerable, and the greater part are said to be venomous. This, together with the plague of mosquitoes and other winged enemies, must be admitted to form some drawback on the beauty and luxurious temperature of the climate.† As the ground, however, becomes cleared, and the marshy

point of a straw. The fourth variety are entirely green. The fifth are the same colour and size, with a white spot upon the breast. The sixth differs from the preceding only in having a very short tail. The seventh is of the same colour and size, with the tail yellow. The eighth is the colour of the nightingale, the breast finely speckled with white. The ninth is of a brilliant green, with the wings and tail dark, the beak short, slender, and yellow: all the others have it long, pointed, very delicate and straight, with the exception of the gray ones and those of the nightingale colour, who have it a little curved. The tenth kind is dark, or almost black, with a short tail throat and breast exhibit at one instant various colours, according to the movements of the bird; at one time that of Aurora when most bright, or like gold melted in the crucible, followed on a sudden, sometimes by a suffusion of green, at other times by blue, or by white, without ever losing its inimitable brilliancy. The head, which is black, appears ornamented with a little crest of the same colour, when the bird has its side towards the observer: when it presents the front it appears yellow. They generally have the tongue very long, the legs exceedingly short, and the eyes black. Their principal aliment is the juice of honey of flowers, which they extract, not as the bee, but in the same manner as the butterfly. Some of them have the tongue cleft."—Henderson's *History of Brazil. Appendix*, pp. 509, 510.

\* Von Spix, vol. i. pp. 239—49.

† "The finest orange-groves frequently fall a prey to the brown ants, which gnaw off the bark, or to the mole crickets, which devour the roots. The young mandioca and sugar plantations are often invaded, stripped of their leaves, and laid waste by similar enemies in incredible numbers or deprived of their roots by the wasps which live under ground. But even when the crop has happily reached maturity, the owner must share it with many foreign guests. Swarms of monkeys, flocks of parrots and other birds, attack the plantations; the paca, agouti, and other kinds of wild swine, eat up the leaves, stalks, and fruits; and myriads of tenthedroes injure the crop. The planter himself, particularly if he has just arrived from Europe, and is unaccustomed to this climate, has many hard trials to undergo from tormenting animals. If he does not keep his dwelling closed, particularly in the morning, evening, and at night, there are swarms of large and small mosquitoes which torment him with their stings, even through the thickest clothes; and only gauze or silk can secure him against these enemies. The earth-flies (*pulex penetrans*) which are concealed in numbers in the sand, penetrate under the nails of the hands and feet, and by producing a blister filled with little eggs, cause the most painful sensations, which, if the sympathetic swelling of the inguinal glands is neglected, are often followed by mortification. The blister, as soon as it gives pain, must be carefully removed, and snuff rubbed into the wound. Besides these, the inhabitant has often other enemies in his house. The white-bellied ant (*cupim, termes fatale*), a great number of blattæ, and other vermin, continually oblige him, by their destructive fury, to make new arrangements. The former cause the most terrible devastation wherever they pass in their course, for, metals excepted, they gnaw through every thing; and in a few days, the beams of the house are rotten; the linen, books, and all the household furniture are destroyed. The blatta commits great destruction among the vegetables in particular, and, in the night, even attacks the tips of the fingers. Without are numberless enemies. Not to mention the savage not frequently met with, and wound a person only when provoked; the mite (*acarus*), called *carabato*, is one of the most formidable plagues. These little animals, from the size of a poppy-seed to that of a linseed, live in societies, and crowded by hundreds in the grass and on dry leaves.

lands are drained, most of the reptiles and insects are gradually expelled or diminished. The primeval forests are giving way, but not by any means so rapidly and effectually as in Anglo-America, before the axe and the flames; and their various tenants retreat to regions more remote from the invasion of man.

The luxuriant power of vegetation in the fertile soil of Brazil produces the greatest variety of plants. When the trunk of a tree has a decayed hole or a crevice in it, arum, caladium, dracontium, and other productions of that kind, throw out large tufts of juicy, heart-shaped or arrow-shaped, dark-green leaves, which add to and embellish the forests.

In some places, where the forests have been burnt down to clear the ground for cultivation, the immense scorched trunks appear like the ruins of colonnades, still in parts joined together by the withered stalks of their parasites. Sometimes, the climbing plants so interlace and surround the larger trees, that it is impossible for the eye to penetrate the "verdant wall." Many of them are decked with the most brilliant flowers; one kind of bromelia, with a deep coral-red flower, has its leaves tipped with violet: the heliconia, a kind of banana, has a dark-red calyx and white flowers. The bauhinia with its strong woody branches growing in alternate arcs of circles, and the concavity of each hollowed, with a short blunt thorn on the convex side, climbs to the tops of the highest trees. Many of these creeping plants shoot downwards their long branches, which, taking root, impede the progress of the traveller. "In general," says the Prince Maximilian, "vegetation is so luxuriant in these climates, that every old tree we saw, presented a botanical garden of plants, often difficult to come at, and certainly for the most part unknown." "Even the rocks," remarks the same traveller, "are here covered with lichens and cryptogamous plants of a thousand various kinds; particularly the finest ferns, which in part hang like feathered ribbons in the most picturesque manner from the trees. A deep red horizontal fungus adorns the dry trunks; while a fine carmine-coloured lichen (on the properties of which, as a dyeing matter, some experiments have been made in England), covers the bark of the stronger trees with its round knobs."\*

Mr. Luccock describes the various tints of a Brazilian forest as extending

As soon as the traveller touches such a plant, they very quickly penetrate through his clothes to the skin, where they eat in, particularly in the more tender parts, and cause an intolerable itching, which is increased by the inevitable rubbing, and in the end produces an inflamed blister.—*Von Spir's Travels*, vol. i. pp. 258—60.

"With such a fulness of life, and such a vigorous striving at development, even so rich and fertile a soil is incapable of furnishing the necessary nourishment in sufficient abundance. Hence, the gigantic trees are in a constant struggle for their own preservation, and impede each other's growth still more than the trees in our forests. Even stems which have grown to a considerable height, requiring a large supply of nutriment, feel the influence of their more powerful neighbours, are suddenly arrested in their growth by being deprived of the requisite juices, and thus become in a short time subject to a rapid dissolution. We thus see the noblest trees after suffering an atrophy of some months' duration, eaten away by ants and other insects, seized with decay from the root to the summit, till, to the terror of the solitary inhabitants of the forest, they fall down with a tremendous crash."—*Von Spir*, vol. i. p. 243.

\* Maximilian's Travels, p. 43.

from a  
with re  
tree" is  
puts for  
mountai  
effect of  
air."

The  
one of  
the fores  
of trave

"Fire  
square of  
as the hea  
in my pow  
I was in t  
black and  
branches,  
their fall,  
The grou  
arose sma  
furnace, h  
all its fury  
which exp  
had defied  
twigs form  
spread itse  
remaining  
withe as  
wintry app  
ground thi  
the heat o  
cannot be

How th

seemed to

In the ye

which last

eruption.

is still mar

In proport

merous, w

traveller n

where the

\* Luccoc

† The can

Canary Islan

dial (cardinal

son cap, or h

from a light-yellow green, to one bordering on blue, and these are mingled again with red, brown, and a gradation of deeper shades almost to black. The "silver tree" is of a brilliant white; the head of the mangoa is brown. The Brazil-wood puts forth large flowers of a purple hue; "and I have seen," he says, "the vast mountain of Tengua clothed in yellow, from the multitude of its laburnums." The effect of the flowering parasitical plants he compares to "gay parterres in the air."

The same traveller witnessed, in 1816, on a comparatively diminutive scale, one of those magnificent conflagrations which not unfrequently take place in the forests, occasioned sometimes by lightning, sometimes by the carelessness of travellers.

"Fire," he says, "had seized upon an adjoining forest, and devoured about half a league square of it. Being to windward, and not incommoded by the smoke, I approached as near as the heat would allow me, or the embers suffer a well-broken horse to advance. It is not in my power, however, to communicate more than a very faint idea of the sublime picture. I was in the midst of several hundred stems, as large as the middle-sized British oak, all black and smoking, from whose smouldering remnants continually fell half-consumed branches, and smaller pieces of charred wood, which, broken and breaking others in their fall, formed a shower of sparks, rendered vivid by their passage through the air. The ground was covered with these charred arms, with embers, and with ashes, whence arose small spiracles of grey smoke, as if escaping through crevices from an immense furnace, hidden and burning beneath. At some little distance in front, the fire raged in all its fury. From the burning underwood, the flames rushed upwards in large sheets, which expired in the air, or seizing the dried leaves of those monarchs of the forest which had defied all former storms, instantly set the whole head in a blaze; and the crackling twigs formed a harsh counter to the surf-like roar of the flame below. While the fire spread itself, eating the forest all around, and became more active by every breeze, the remaining stumps in its immediate rear stood like piles of living coal, and seemed to writhe as under the influence of a liquid poison, creeping through their veins. The wintry appearance of those naked branches which preserved their station, and of the ground thickly strewn with ruins and black ashes, while flames surrounded me, and the heat of the atmosphere was almost intolerably oppressive, formed a contrast which cannot be described, an incongruous scene of desolation, which no art can represent."\*

How this conflagration commenced no one thought it worth while to inquire: it seemed to pass almost unnoticed, as it had not endangered any farm or plantation. In the year 1796, a conflagration broke out on the summit of the Tengua, which lasted for nine months, and was mistaken by some persons for a volcanic eruption. It was at length quenched by the rains. The spot, M. Lucock says, is still marked by the diminutive size of the trees, and the colour of the foliage. In proportion as any tract is cleared of wood, the birds of prey become less numerous, while the smaller kinds increase and multiply. In one instance, this traveller noticed great numbers of small birds "like the linnet and canary,"† where the land had been partially brought under cultivation. The marshy mea-

\* Lucock's Notes, &c., pp. 357, 8.

† The *canario* has the form, and almost the same colour, but not the song, of the native of the Canary Islands: it is the first among the small birds that announces the dawn of day. The *cardinal* (cardinal) resembles the linnet, but is a little larger. It derives its name from a small crimson cap, or hood, which covers part of the neck: its song is loud and pleasant.

dows abound with the hawk-heron, the American lapwing, and plovers and water-fowl in abundance.\* The shining violet oriole, and the razor-billed black-bird are the common inhabitants of the fields and hedges.

The luxuriance and richness of the vegetable world in South America is ascribed by Humboldt to the great moisture which everywhere prevails, and which gives it an advantage over all other hot countries, forming a more happy and fertile contrast to those parts of Africa which lie within the same parallels of latitude. In many respects the climate, the soil, the varied surface, and the rich vegetation, seem to resemble more some parts of Asia Minor. But in that exuberance of evergreen foliage which forms the peculiar characteristic of the New Continent—in the number of its richly-wooded mountains, the sources of countless springs—in the abundance of large streams, in the character even of its sandless deserts and indomitable forests—the tropical regions of Brazil are almost pre-eminent to those of any other region.

The Amazonian forests, or those which stretch inland from the banks and tributaries of the Amazon, are especially remarkable for luxuriance of growth and the majestic grandeur of the trees. Many of the trees often grow to a great height, and remarkably straight upwards. Some of them are decked from the roots upwards with splendid flowers and parasites, and the trunks and boughs are frequently interlaced with innumerable runners or creeping vines.

On the borders of the Amazon the sylvan vegetation grows up and spreads forth in the greatest luxuriance. The vines, creepers, and parasites, twist around the trees up to their tops, then grow down to the ground, and then, taking root, run up again, spirally along the boughs, extending from the branches of one tree to those of another, interlace the whole forest. This interweaving of vines and parasites, is often impenetrable to birds or beasts. The stems of the vines are as thick as a man's arm; they are round, square, sometimes triangular, or even pentangular. The vines or parasites often grow in various forms of knots, screws, angles, or circles, and as tough as the most elastic fibrous substance. They constitute at times, as it were, a vegetable boa-constrictor, and twine, and press round, until they finally smother, and kill, the tree which so long supported them; and they occasionally remain erect, like a spiral column, after the trunk has mouldered away. This vegetable kingdom may be considered the peculiar country of monkeys.

Prince Maximilian, speaking of his crossing over the Sierra of Una, where thick gigantic forests grow on the acclivity, observes, that they are full of

\* Mr. Lucecock thus describes a species of heron, which he calls "the plumed succoo. This shy but interesting bird is nearly as large as the common stork, white, with a yellow bill and legs; it is distinguished by a tuft of feathers, which grows from a membrane between the scapulars, and reaches the whole length of the back, resembling the bird of paradise." Mr. Henderson enumerates the *cegonha* or stork, "similar to that of Europe;" the *garca* or heron; the *tuyuyu*, "the height of a man," which also lives on fish: the scarlet *guara*; and the rose-coloured *colhereira*, a delicate and beautiful bird, "the king of the morasses."

monkey  
red-and  
sahui, o

"Go  
forests:  
give them  
and cotto  
which the  
or straw  
shot-bag,  
some anie

The  
Among v  
through  
Eschwege  
distinguis  
and prod

Von S  
tracts, as  
going pict

"On t  
mute: we  
of innume  
woodpecke  
cry of the

\* St. Hil  
zilian charac  
Mr. Natterre  
mission to B  
Spix and Ma  
Goyaz, to Ma  
which is near  
excursions on  
whence they r  
their observati

The scient  
larger scale; b  
Janeiro in a di  
This Russian e  
It arrived at l  
order to explor  
the city of Pari

One very n  
publish his jou  
Baron von Lam  
in the wild regi  
and we have, w  
and observation  
and remained th  
person.

monkeys, parrots, and other Brazilian animals and birds. In particular, a small red-and-gold-coloured monkey (*simia rosalia*) was seen here, called the red *sahui*, or *marikina*, which is not found further north.

"Good Brazilian hunters," he remarks, "possess a wonderful talent for exploring these forests: their bodies being inured to fatigue, and the custom of always going barefoot, give them a great superiority in this employment. Their dress consists of a light shirt and cotton drawers. They often have a cloth jacket hanging over their shoulders, which they put on when it rains, or in the cool nights. The head is covered with a felt or straw hat. A leather belt, passing over the shoulder, holds the powder-horn and shot-bag, while the lock of the long fowling-piece is generally secured by the skin of some animal."

The interior of Brazil has been traversed by many scientific travellers. Among whom, Prince Maximilian's land journey from Rio de Janeiro to Bahia, through the interior and central parts; Von Spix, Martius, Von Langsdorff, Eschwege, Rodrigues, Martius, St. Hilaire, and Natterer are among the most distinguished.\* The following are condensed sketches of the various sceneries and productions over which these enterprising men travelled.

#### A CAMPO, OR MOUNTAIN PLAIN.

Von Spix speaks of the transition from the dark, low forests to the free, open tracts, as producing a striking change of feeling; and as a contrast to the foregoing picture of a Brazilian forest.

"On these serene and tranquil heights, the noisy inhabitants of the wood are mute: we no longer hear the howling of herds of monkeys, the incessant screams of innumerable parrots, orioles, and toucans, the far-sounding hammering of the woodpeckers, the metallic notes of the uraponga, the full tones of manakins, the cry of the hoccoes, jacues, &c. The more numerous are the humming-birds,

\* St. Hilaire, the author of the "*Plantes Usuelles*," became fully acquainted with the Brazilian character, and for a long time identified himself with the inhabitants of the *sertoens*. Mr. Natterer, a German naturalist, spent seven years in traversing the interior. The scientific mission to Brazil, sent out by the King of Bavaria, was directed and executed by Doctors von Spix and Martius. They travelled from Rio de Janeiro through San Paulo, Minas Geraes, and Goyaz, to Maranhã; thence by sea to Pará, they ascended the Amazon as far as Tabatinga, which is near Tavari, the western limit of the Brazilian territory. They made numerous lateral excursions on the rivers Negro, Japury, and other streams, and descended the Amazon to Pará, whence they returned to Europe. They have presented to the world valuable works, the result of their observations.

The scientific commissioners appointed by the Emperor of Russia to explore Brazil, was on a larger scale; but far less fortunate. The Baron von Langsdorff, who had long resided at Rio Janeiro in a diplomatic capacity, was placed at its head, and directed its plans with great energy. This Russian expedition proceeded from Rio de Janeiro through San Paulo and Matto Grosso. It arrived at the sources of the Madera, when the party divided, and pursued different routes, in order to explore as wide an extent of country as possible before reaching their fixed destination, the city of Pará. The toils and hardships of the journey brought on sickness, and several died.

One very unwise regulation of the expedition, prohibited any member of the expedition to publish his journal or notes until after those of the director, if living, had been edited. The Baron von Langsdorff returned to Europe in a state of insanity, caused by sickness and exposure in the wild regions over which he had travelled. In that state, we are informed, he survives; and we have, whether from this or from any political cause, no account of the Russian travels and observations in Brazil. M. Riedel, one of his coadjutors, who returned to Rio de Janeiro and remained there, is considered better acquainted with the botany of Brazil than any other person.

buzzing like bees round the flowering shrubs; gay butterflies fluttering over the rippling streams; numerous wasps flying in and out of their long nests hanging suspended to the trees; and large hornets (*morimbondos*) hovering over the ground, which is undermined to a great extent with their cells. The red-capped and hooded fly-catcher, the *barbudos* (the barbet), little sparrow-hawks, the rusty-red or spotted *caboré* (Brazilian owl), bask on the shrubs during the heat of noon, and watch, concealed among the branches, for the small birds and insects which fly by; the tinamus walks slowly among the pine-apple plants, *enapupés* and *nambús* in the grass; single toucans, seeking berries, hop among the branches; the purple tanagers follow each other in amorous pursuit from tree to tree; the *caracarà* (*falco brasiliensis*), flying about the roads quite tame, to settle upon the backs of the mules or oxen; small woodpeckers silently creep up the trees, and look in the bark for insects; the rusty thrush, called *João de Barros*, fearlessly fixes its oven-shaped nest quite low between the branches; the siskin-like creeper slips imperceptibly from its nest (which, like that of the pigeons, is built of twigs, and hangs down from the branches to the length of several feet), to add a new division to it for this year; the *cáoha*, sitting still on the tops of the trees, looks down after the serpents basking on the roads, which, even though poisonous, constitute its food; and sometimes, when it sees people approaching, it sets up a cry of distress, resembling a human voice. It is very rarely that the tranquillity of the place is interrupted, when garrulous orioles and little parrots and paroquets, coming in flocks from the maize and cotton plantations in the neighbouring wood, alight upon the single trees on the campos, and with terrible cries appear still to contend for the booty; or bands of restless hooded cuckoos, crowded together upon the branches, defend, with a noisy croaking, their common nest, which is full of green-speckled eggs. Alarmed by this noise, or by passing travellers, numerous families of little pigeons (*rolas*), often no bigger than a sparrow, fly from bush to bush; the larger pigeons (*amarzoga* and *troquase*), seeking singly among the bushes for food, hasten alarmed to the summits of the neighbouring wood, where their brilliant plumage shines in the sun; numerous flocks of little monkeys run whistling and hissing to the recesses of the forest; the *cavies*, running about on the tops of the mountains, hastily secrete themselves under loose stones; the American ostriches (*emus*), which herd in families, gallop at the slightest noise, like horses through the bushes, and over hills and valleys, accompanied by their young; the dicholopus (*siriemas*), which pursues serpents, flies, sometimes sinking into the grass, sometimes rising into the trees, or rapidly climbing the summits of the hills, where it sends forth its loud, deceitful cry, resembling that of the bustard; the terrified armadillo (*tatú*), runs fearfully about to look for a hiding-place, or, when the danger presses, sinks into its armour; the ant-eater (*tamanduá*), runs heavily through the plain, and, in case of need, lying on its back, threatens its pursuers with its sharp claws. Far from

all noise  
forest.  
higher  
excites  
with its  
basks in  
day, bef  
grasshop  
ing of th  
pletes th  
The fore  
natural in

In tr  
general a  
waters fl  
fall into t  
noise of it  
towards t  
nature, w  
become n  
summits  
the stream  
himself o  
insulated  
tween stee  
the feature

In a no  
Capivary v  
poetically  
ing along t  
high moun  
broad, swa  
joins about  
two parties  
test, from v

Of the  
oranges, ma  
The co  
Kidder says  
uses to whic



all noise, the slender deer, the black tapir, or the pecari, feed on the skirts of the forest. Elevated above all this, the red-headed vulture (*urubú*) soars in the higher regions; the dangerous rattle-snake (*casacoel*), hidden in the grasses, excites terror by its rattle; the gigantic snake sports suspended from the tree with its head upon the ground: and the crocodile, resembling the trunk of a tree, basks in the sun on the banks of the pools. After all this has passed, during the day, before the eyes of the traveller, the approach of night, with the chirping of grasshoppers, the monotonous cry of the goat-sucker (*João corta páo*), the barking of the prowling wolf and of the shy fox, or the roaring of the ounees, completes the singular picture of the animal kingdom in these peaceful plains.\* The foregoing constitutes a remarkably descriptive picture of scenery, and its natural inhabitants.

In travelling from San Paulo to Villa Rica, there is a gradual change in the general appearance of the country, after passing the boundary which divides the waters flowing south to the Rio Grande, from those which run northwards, and fall into the Rio de San Francisco. "While the Rio Grande, with the thundering noise of its fall, here takes leave of its native mountains, to flow to the lower countries towards the west, it at the same time prepares the wanderer for grander scenes of nature, which await him as he advances further to the north. The mountains become more lofty and more steep, the valleys deeper; massive rocks, on the summits or in the vale, more frequently interrupt the verdant slopes and plains; the streams flow with a more rapid course. Sometimes the traveller finds himself on elevated spots which command a sublime prospect of manifold insulated mountain tops and profound valleys; sometimes, he is enclosed between steep and threatening walls of rock. All objects assume more and more the features of a romantic Alpine country."

In a north-easterly direction along the ridge of hills connecting the Sierra de Capivary with the Sierra de Viruna, the country is described by Dr. Von Spix as poetically rural, but lonely and desolate. Extensive forests are still seen extending along the declivities and valleys. Near the Morro de Bom Fim, the last of these high mountains, the traveller crosses the Rio das Mortes, winding through a broad, swampy valley, and bearing its dark waters to the Rio Grande, which it joins about seventy miles west of San João d'el Rey. It was in this valley that two parties of Paulistas, quarrelling about gold, engaged in a sanguinary contest, from which the river has derived its name.

Of the natural edible products, there are various and delicious fruits, as oranges, mangoes, grapes, &c.

The *cocoa tree* is one of the most generally useful trees in Brazil. Mr. Kidder says, "The cocoa is truly the staple vegetable, and although many of the uses to which it may be applied are unknown or unpractised here, yet it literally

\* Von Spix.

furnishes the people with meat, drink, fuel, houses, and commerce. Besides the sale of the raw nut, the pulp is converted into oil, the shell into dippers, and the fibrous husk into cordage; while all know the value of its water as a beverage. At the same time the leaf furnishes materials for the construction of an entire habitation. It is wrought into baskets, it makes fences, and when dried may be used for writing, while its ashes yield potash. The terminal bud is a delicate article of food; the juice of the flower and stem contains sugar, and may be fermented into wine, or distilled into spirits; and, finally, the case of the trunk or stem is converted into drums, or used in the construction of buildings, while the lower extremity is so hard as to take a beautiful polish, after which it resembles agate."

Those who mount the trees to pluck the fruit, carry a *fonce*, or sharp bill-hook, with a short handle, to cut the stems. It is twisted into the girdle, and the bearer, if expert, places simply his hands and feet against the side of the tree and *walks up*, if not with the agility of a monkey, certainly with incomparable self-composure.

The *cashew tree*, or *cajueiro*, is abundant on several parts of the coast and islands. Southey calls it the finest of the American trees. "How beautiful," he says, "it is to behold in its pomp, either when it is re-clothing itself, in July and August, with the brightest verdure of its leaves, or when, during our northern autumn, it is covered with white and rosy-tinged blossoms; or, finally, in the three following months, when it is enriched with its ruby and golden fruits, which hang amid its leaves like pendent jewels! Its leaves have an aromatic odour, its flowers are exquisitely fragrant, its shade deep and delightful. A gum exudes from its trunk nothing inferior to that of Senegal, and in such abundance as to have the appearance of rain-drops upon the tree. This gum was used by the Indians as a medicine, being pounded and dissolved in water. This admirable tree is not common in the interior, but towards the coast whole tracts of country, which would else be barren, are covered with it; and the more sandy the soil, and the drier the season, the more it seems to flourish. The possession of a spot where it grew abundantly, used to be of such importance as often to cause war among the natives. The fruit somewhat resembles a pear in shape, but is longer. It is spongy and full of a delicious juice; in any form it is excellent, whether in its natural state or preserved. What a blessing would this tree be to the deserts of Arabia and Africa."

On some of the fazendas are cultivated, promiscuously, sugar-cane, mandioca, cotton, rice, and coffee. Around the farm-house, which is the centre, are usually situated out-houses for negroes, store-houses for the staple vegetables, and fixtures for reducing them to a marketable form.

The *engenho de cachaça* is an establishment where the juices of the sugar-cane is expressed for distillation. On most of the sugar estates there are distil-

len  
cal  
ral  
  
tion  
poi  
Ind  
des  
that  
man  
  
ing  
shan  
them  
evap  
heal  
and  
vario  
T  
rally  
denta  
juice  
and s  
dioc,  
says i  
away  
tain s  
for cle  
of the  
and be  
serve f  
The  
tion for  
The  
letting  
the woo  
They  
drink.  
until wel  
which w  
wards p  
VOL.

eries, which make the molasses that is separated from the sugar into the rum, called by the Portuguese *cachassa*. The apparatus for grinding the cane is generally rude and clumsy.

The *Jatropha manihot L.*, or *mandioca*, being the principal farinaceous production of Brazil, is deserving of particular notice. Its subsistence combines deadly poison with highly nutritious food. It is indigenous to Brazil, and was known to the Indians long before the discovery of the country. Southey remarks, "If Ceres deserved a place in the mythology of Greece, far more might the deification of that person have been expected who instructed his fellows in the use of *mandioc*."

The *farinha de mandioca*, or *mandioc flour*, was prepared by the slaves, scraping it into a fine pulp with oyster shells, or with an instrument made of small sharp stones set in a piece of bark, so as to form a kind of rasp. The pulp was then rubbed or ground with a stone, the juice carefully expressed, or finally evaporated by heat. The work of thus preparing it was considered pernicious to health, and the slaves employed mixed, as a corrective, the flowers of the *nhambi* and the root of the *annato* in their food. The natives prepare it as above, and in various other ways.

The Portuguese invented mills for preparing the *mandioc flour*. They generally pressed it in cellars, and places where it was least likely to occasion accidental injury. It has been asserted that a white insect was generated by the juice; so venomous, that the native women sometimes poisoned their husbands, and slaves their masters, by mixing it in their food. A poultice of *mandioc*, with its own juice, was considered a cure for *imposthumes*. Mr. Kidder says it was administered for worms, and was applied to old wounds to eat away the diseased flesh. For some poisons, also, and for the bite of certain snakes, it was esteemed a sovereign antidote. The simple juice was used for cleaning iron. The poisonous quality is confined to the root; for the leaves of the plant are eaten, and even the juice might be made innocent by boiling, and be fermented into vinegar, or inspissated till it became sweet enough to serve for syrup.

The root, after being removed from the soil, cannot be preserved from corruption for three days; the slightest moisture ruins the flour.

The native mode of cultivating *mandioca* was by cutting down the trees, letting them lie till they were dry enough to burn, and after the burning of the wood, then planting the *mandioca* between the stumps.

They ate it as flour, and the *mandioc* supplied them also with a spirituous drink. They prepared the liquid by slicing the roots, which were then boiled until well softened. The young women then chewed and threw them into a vessel, which was filled with water; the liquid and pulp were then boiled, and afterwards poured into large earthen jars, half buried in the floor of the dwelling.

The jars were closely stopped, and in two or three days fermentation commenced. When the banquetting day arrived, the women kindled fires around the jars, the liquid when heated, was served round in gourds: the men dancing and singing as they received and emptied, at one draught, the contents of a gourd. They ate nothing at these orgies, but continued drinking until all the liquor in one house was exhausted, and then resorted to the next, till they had drank all the liquid in the village. These orgies were held about once a month. De Lery says he witnessed one which lasted three days and three nights.

*Mandioca* is difficult of cultivation, and requires from twelve to eighteen months to ripen. As its roots have a great tendency to spread, it is planted in large hills, to counteract its spreading, and to render the soil more dry and congenial to its growth. The roots, when dug up, are of a fibrous texture. The best process of preparation is first to boil them, then to separate the rind, and then to rasp the roots on a circular grater turned by water-power or other power. The raspings should then be put into sacks, and then placed, several together, under a screw-press to squeeze out the poisonous liquid. The dry mass is then pounded fine in mortars, and transferred to ovens, or concave plates, heated underneath. The flour is then rapidly stirred about until quite dry. The farinha, when well made, is white and granular. It is eaten at all Brazilian tables, and formed into a great variety of nutritious dishes. The residuum deposited by the juice of *mandioca*, after standing a short time, is dried, and then constitutes tapioca.

The well-known colouring matter, *annato*, is a product of the tree known to botanists as the *bixa orellana*. This tree is of moderate size, with red and white flowers. Its colouring matter was used by the aborigines to paint their persons.

Annato is the oily pulp of the seed, rubbed off and then left to ferment. It is afterwards rolled into cakes, weighing from two to three pounds, to be exported. *Cacao* is a common production of Para and other parts. It is made from the seeds of the *theobroma cacao*.

The fruit called the Brazil-nut is only produced in the northern parts of the empire. It grows in great abundance spontaneously in the forests of the Amazon. The Portuguese call it "*Castanha do Maranhão*." It grows upon the lofty branches of a majestic tree, the *bertholletia excelsa*.

The first attempts to cultivate Chinese tea, was about 1819, when the Count of Linhares, prime minister of Portugal, brought from the interior of China, several hundred immigrants who were acquainted with the whole process of growing and preparing the tea-plant.

These colonists became discontented, and have nearly disappeared. From whatever cause, whether from the soil or climate of Brazil, or to imperfect preparation of the tea-leaf, when grown, the Chinese plant did not yield good tea.

The  
gratu  
Th  
and h  
but n  
greate  
growe  
the te  
Co  
many  
region  
Co  
name,  
has als  
the cul  
other p  
or the  
used in  
are exp  
a bowl  
short tin  
use. A  
fine glo  
about a  
&c., it is  
and Para  
The  
ceedingl  
the brief  
which a  
Exports.  
Wild  
are great  
where th  
but are l  
Pigs are  
and their  
America a  
the puma  
cat, the fe  
The tapir

The tea-plant is now grown chiefly as a pretty shrub; and seeds or cuttings are gratuitously given at the *imperial* botanical garden to those who apply for them.

The Paulistas and others have since attempted the cultivation of the tea-plant, and have succeeded to some extent. We have had several samples of their growth, but none equalled good Chinese tea. The cost of production is said to be greater than the price at which better tea can be imported from Canton. The growers are, however, sanguine in the belief that, ultimately, they can produce the tea, in price and in quality, so as to compete with China in foreign markets.

Coritiba, on the route to Rio Grande do Sul, is an aboriginal name, signifying many pines, and indicating the prevalence of the pine tree throughout the whole region. The fruit trees of Europe also flourish there in great perfection.

*Coritiba*, is the principal town within the extensive district to which it gives name, and which is said to abound in mines of gold and diamonds. The district has also many estates appropriated to the rearing of cattle, horses and mules, and the cultivation of the products of the earth. It is, however, more renowned for another product, the tea-herb of *Paraguay*, or *Matte*, the *cassine gongonha* (Martius), or the herb of Paraguay. This, when pulverised, is called *matte*, and is much used in the Spanish republics of South America. Raw hide cases of it are exposed for sale in nearly every town of Brazil. The infusion is prepared in a bowl. A small quantity of the leaf, mixed with sugar, is suffered to stand a short time in cold water; boiling water being added, it is immediately ready for use. As the particles of leaf swim in the tea, it is sipped through a tube, with a fine globular strainer at the end, immersed in the decoction. The natives, who about all day, are said to be immediately refreshed by this tea. In Chile, Peru, &c., it is a constant beverage. It grows spontaneously in the districts of Coritiba and Parangua.

The natural growth of the soil of Brazil, it will be observed, is exceedingly varied. The agricultural products will be found further noticed in the brief descriptive sketches of the respective provinces of the empire, and those which are most important in commerce will appear stated in the Tables of Exports.

*Wild Animals—Live Stock.*—European animals have succeeded. There are great herds of cattle and horses in the countries south of 25 deg. latitude, where they wander about nearly in a wild state. In other parts they are reared, but are less abundant; on the plains mules and asses are preferred to horses. Pigs are abundant only in some parts of the plains. Sheep are not numerous, and their wool is of inferior quality. The wild animals common to South America are found in Brazil, with the exception of llamas and guanacoës, and of the puma and spectacled bear. Among the rapacious animals are the hyena, tiger-cat, the ferocious *saratu*, the jaguar, a very fierce beast, ounces, and wild hogs. The tapir is large, timid, and feeds like a horse, but is amphibious, and will

remain a long time at the bottom of rivers. The flesh is said to resemble that of the ox. The wild animals killed for food are the tapir, three species of porcupine, five species of deer, several species of monkeys, the Brazilian hare, five species of armadillo, alpacas, the agoutis, and the wild boar. There are several kinds of wild bees.

*Birds.*—The feathered tribes of Brazil are of the most richly varied colours. Emus, or Brazilian ostriches are numerous on the table-land, as well as nearly all the other birds of South America, especially toucans, vultures, tanagras, parrots, the Balearic crane, humming-birds, and several species of pigeons.

*Fish.*—Whales appear along the coast as far north as 12 deg. south latitude, and the *Physeter macrocephalus* (Linn.) is found south of 30 deg. south latitude. The whale fishery is carried on at different points of the shore, by the inhabitants, and on the Brazil bank by the Americans. The *garopa* is met with north of 15 deg. south latitude, and great quantities are annually caught and exported. Several kinds of fish are caught in the Amazon, and dried for exportation. The huge manati is still common in that river, and in some of its tributaries: several species of turtle are also found in the Amazon, and the mantega or fat substance extracted from the eggs of the turtle, is an important article of commerce. The boa constrictor, or great *cobras*, said to be sometimes thirty feet long and as thick as a man's body, will gorge a deer, and, it is even said, an ox. The corral snake, the janacara, &c., are among the other reptiles, which are numerous. Mosquitoes, and various insects, are, in the low districts, very annoying.

The *vacca marina*, (*Peixe boi*), or fish ox or *manati*, never leaves the water, and it feeds principally upon a water plant (*cana brava*) that grows or floats on the borders of the rivers. It raises its head above the water to respire, as well as to feed upon this plant. It has two small fins situated near its head. The udders of the female are under the fins. The manati is considered the largest fish or animal inhabiting fresh-water, being sometimes seventeen feet long and two or three feet thick above the middle; its eyes are very small, and the opening of its ears are scarcely perceptible. Its skin is thick, and so hard as to be nearly proof against a musket ball. The Indians made shields of it in war. Its fat and flesh were always considered delicious by the natives. They smoked or dried it in place of beef.

The *turtle egg butter* of the Amazon (*manteiga da tartaruga*) is a substance peculiar to Central and South America. At certain seasons of the year the turtles appear by thousands on the banks of the rivers, in order to deposit their eggs upon the sand. The noise of their shells striking against each other while rushing inwards, is said to be sometimes heard at a great distance. Their next march begins at dusk, and ends with the break of morn, when they return to the water. They continue nestling in this manner until each turtle has deposited from sixty to one hundred and thirty or forty eggs.<sup>3</sup>

During the day-time the inhabitants collect these eggs, and lay them up in

heaps  
height  
and b  
poured  
oily m  
oil is t  
the app  
custom  
market  
of turtl  
The  
Luceoc  
speed,  
"TH  
stalked  
haunt o  
hither, l  
same kin  
suddenly  
which w  
step, car  
then with  
tinued th  
fluttered  
dignified  
the contr  
save them  
"I kep  
became fa  
his back, a  
of age, he  
in which t  
Cattle  
between th  
land, "the  
ing establi  
the mouth  
rate extent  
assumes a  
prehended  
is prepared



heaps. These piles are often twenty feet in diameter, and of a corresponding height. While fresh they are thrown into wooden canoes, or other large vessels, and broken with sticks, and pressed by treading with the feet. Water is then poured on, and the vessels are exposed open to the sun. The heat brings the oily matter to the surface, when it is skimmed off with cuyas and shells. The oil is then exposed to a moderate heat until ready for use. When purified it has the appearance of melted butter. It retains a fishy taste, but the natives are accustomed to its use, and like it as well as Europeans do butter. It is carried to market in earthen jars. In former times it was estimated that nearly 250,000,000 of turtles' eggs were annually used in making mantega.

The Brazilian emu, or ostrich, is remarkable for strength and swiftness. Mr. Luccock and his party started an emu, and putting their horses to their utmost speed, they gave it chase.

"The bird," he says, "quickly left us far behind, then closed its wings and stalked on in careless security. Though the neighbouring sands are the natural haunt of these birds, they were now numerous on the plains, having been driven hither, I suppose, by dry weather; we had in consequence several chases of the same kind, all of them equally fruitless. On turning the corner of a wood we suddenly came within thirty yards of an emu, followed by about sixty young ones, which were, probably, several collected broods. She marched off with a stately step, carrying her head in a sort of semicircle, and looking at us first with one eye then with the other. We again followed at full gallop; but, as the pursuit continued the distance sensibly increased. The young birds clustered together, fluttered much, and advanced with evident haste; the pace of the old one was dignified and steady; she showed no marks of weakness, fear, or stupidity; on the contrary, while concerned for the safety of her charge, she seemed desirous to save them from unnecessary fatigue.

"I kept one of these birds for some time within a spacious stockado, until it became familiar and occasionally impertinent; and he allowed me to stride over his back, and could just support my weight. Mounted by a boy of twelve years of age, he could run, and was easily guided by turning his head to the direction in which the rider wished him to proceed."

*Cattle Grounds.*—North of the Gonzales, there extends towards the north, between the Passo dos Negros and the *Lagoa dos Patos*, a broad patch of swampy land, "the accumulated sediment of ages." In these fens are several large farming establishments; that of Pellotas, which stands about six or seven miles above the mouth of the river of that name, is said to occupy ten square leagues, a moderate extent for a grazing farm in Rio Grande. Towards the west the country assumes a different aspect. An extensive tract, famous for its fine cattle, is comprehended under the name *Charqueados*, derived from the "*charque*" beef which is prepared in this district for exportation.

Mr. Luccock says, "that in one year an individual, Joze Antonio dos Anjos slaughtered 54,000 head of cattle, and charqued the flesh. The piles of bones which lay in his premises far surpassed my utmost conceptions; and there were thousands of *urubues*, the vulture of South America, flying round and feeding on the offal. During the slaughtering season it is not uncommon for large packs of dogs to make their appearance and assist the vultures in picking the bones; and it is said that the ounce will do the same."

In the beginning of the seventeenth century, the province of Rio Grande do Sul, was covered with cattle, notwithstanding the devastation made among the herds by the Indians and the ounce. The conquerors of the province then commenced a system of wanton destruction, — directed principally against the calves. One of which seldom sufficed for the dinner of two persons. If one wished for a tongue, rather than divide it, they would slaughter another calf; some would kill an animal in the morning in order to breakfast off broiled kidneys, and not to be incommoded by carrying home any part of the meat, would kill another for dinner. At length the Spanish and the Portuguese governors interfered; and an edict was passed by the governor of Monte Video, about the year 1650, prohibiting the slaughter of calves and of all oxen under five years old. This partly checked the destruction; but in some parts, owing to the warfare carried on near the banks of the Plata, the charqued beef has at times been very scarce.

In the beginning of the present century, there were in Rio Grande, 539 proprietors of land, consisting of *fazendeiros*, farmers, and *lavradores*, husbandmen. The latter, who bred only what was necessary for their own consumption, possessed generally about two square leagues of land: the former farmed from eight to ten leagues; and some of these fazendas states were reported to extend to a hundred square leagues, or nearly 600,000 acres.

To each three square leagues are allotted 4000 or 5000 head of cattle, six men and a hundred horses.\* This proportion of horses is large; but they cost nothing in keeping, and are turned out on the plains; on these estates no one, not even a slave, travels any distance on foot. About a hundred cows were allowed for the supply of milk, butter, cheese, and veal, to a fazenda of average size. Hogs are usually little taken care of; they root up the earth, devour reptiles, and subsist, also, on the waste parts of slaughtered cattle. The sheep are few and ill-made, with short, ordinary wool. The wool is used partly on the skins, as saddle covers, &c., or stuffing mattresses, &c.

"The breed of sheep," Mr. Henderson considered, "would, if attended to, much exceed that of cattle, in consequence of their generally producing two at a

\* In a fazenda of three leagues, it is computed, Mr. Henderson says, that 1000 young cattle, male and female, are branded, or marked, annually; the number sent off or killed, may be judged of from this calculation.

birth  
the r  
mules  
Fr  
tion t  
exten  
by Dr  
"I  
several  
from :  
pasture  
besides  
agricul  
the wil  
with th  
From  
these s  
defend  
are alm  
miles o  
times in  
the mar  
of which  
years ol  
a trouble  
Buenos  
servants  
vicinity  
shut up  
preferred  
of life, th  
their milk  
milch cov  
cattle: it  
little salt  
  
\* Mr. M  
dexterous m  
frequently d  
with equal p  
by means of  
zil, p. 29.

birth; they, however, are not numerous, few farmers possessing 1000 head, and the major part not any." The *fazendeiros* breed also droves of horses and mules.

From the Rio Ypanema, grassy campos extend southward with little interruption to Coritiba, and into the capitania of Rio Grande, in the whole of which extensive tract the same system of farming is still followed, that is described by Dr. Von Spix as follows:—

"Every landholder possesses, according to the extent of his farm, from several hundred to 2000, nay, even 40,000 head of cattle. They generally reckon from 3000 to 4000 head on an estate which has two square miles of good pasture. All these roam at liberty in a wild state; but, every farmer keeps besides, as many tame draught oxen and cows as he requires for the purposes of agriculture, and for milk, which is partly made into cheese. The attendance on the wild cattle gives but very little trouble; all that is required is, to brand them with the mark of the owner, and to catch the animals intended to be slaughtered. From four to six servants, under the direction of a chief cowherd, perform all these services; they prevent the herds from straying beyond the boundaries, and defend them from the attacks of the ounces, wolves, and wild dogs. These people are almost always on horseback, as their office compels them to ride twenty miles or more in a day. Every year, the whole herd is collected at different times in a place in a high situation, and sometimes fenced in. On this occasion, the mark of the owner is branded on the hind quarter of the beasts one year old, of which they reckon 1000 annually for a herd of 5000 or 6000. Those of four years old and more are selected for slaughter. The catching of these, frequently a troublesome and dangerous employment, is executed here, as in the *pampas* of Buenos Ayres, by means of long leathern nooses, lassoes, which the farmers' servants manage with considerable dexterity.\* The tame cattle are kept in the vicinity of the fazenda, run free in the meadows during the day, and are only shut up in the enclosures during the night. The flesh of the tame cattle is preferred to that of the wild, because, from their undisturbed and more quiet way of life, they grow fat sooner, and with less fodder. The pasture being so good, their milk is excellent; but a cow gives only a third part of the quantity that good milch cows give in Europe. The hide is always the most valuable part of the cattle: it is stripped off, stretched upon the ground by means of short pegs, a little salted, and dried in the sun. The flesh, cut into thin strips, rubbed with

\* Mr. Mawe, describing this process as practised by the peons of Monte Video, says, "The dexterous mode in which the peons catch their cattle, by throwing a noose over them, has been frequently detailed, but certainly no description can do full justice to their agility. They throw with equal precision and effect, whether at full gallop or at rest. Their method of catching horses, by means of balls attached to leather thongs, is similar, but more unerring."—*Travels in Bra-*  
zil, p. 29.

salt, and dried in the air, is an important article of exportation from the harbours of San Paulo and Rio Grande do Sul, to the cities in the north; particularly to Rio de Janeiro, Bahia, Pernambuco, and Maranhã, where, under the names of *Carne seca do Sertão*, *Passoca*, or *Carne charquada*, it constitutes an essential part of the subsistence of all the Brazilians, but especially of the negro slaves.

“ Besides the breeding of oxen, that of horses and mules likewise occupies several farmers in the capitania of San Paulo, but is carried on upon a far more extensive scale in Rio Grande do Sul. The horses of San Paulo are of a middling size, of slender make, and, if they are attended with care, acquire an elegant carriage, and become excellent racers. In general, twenty or thirty of those wild animals herd together, and hardly ever separate. The animals, when taken (by means of the long nooses), sometimes trembling with fear, sometimes full of impetuous fury, endeavour, by the strongest contortions and the most desperate leaps, to defend themselves against the riders. When the latter have succeeded in holding an animal fast by the ears and lips with a pair of tongs, in putting a halter over his head, and a sheep-skin by way of saddle on his back, one of the servants mounts him, and endeavours to overcome the obstinacy of the horse by means of the whip. After many violent motions and leaps, it is at length so far subdued, that it runs furiously away with its rider, and after a long course, it in some degree yields to the bridle. After being thus humbled, it stands still with its head hanging down, on which all the others separate from it. The next day, the same exercise is repeated; and in a few days more, the horse is broken and fit for riding. The common Paulistas, and particularly the *piãos* (the herdsman's servants), make use of a very small flat, wooden saddle, which is often not even covered with leather. Their stirrups are so small that they will only admit the great toe: the spurs are fastened to the naked heel. The dress of the *pião* consists of a short jacket, narrow trousers, and a flat round hat, fastened with a strap, altogether of brown leather, made of deer or capivara hides, and is very well adapted to protect him against the thorny hedges through which he must force his way, when pursuing wild animals.

“ The wild horses are most frequently of a brown colour, very rarely white or piebald, and by their disproportionably short, thick heads and small stature, generally betray their extra-European breed. The mules are here more handsomely made animals than the horses: they are commonly equal in size to the European horse: their colours are black, brown, fallow, or striped like a zebra. They are preferable to the horses, especially on long journeys, because they can better endure hunger and thirst, and carry with greater security heavier burdens.”

The *Guachos* of Buenos Ayres are not more expert on horseback, and in the use of the lasso, than are these men, whose occupation, from childhood, is the care and culture of the herds of cattle, which roam their vast campinas or prairies.

It has  
ing pa  
poses,  
flesh,  
the car  
Stacks  
Rio de  
Th  
immed  
pressed  
called t

THE  
plored.  
with the  
mines o  
are dista  
to the mi  
teenth ce  
were after  
says, the  
the gold  
Gold  
almost al  
in the vic  
Minas Ge  
and quick  
occur in th  
on account  
which lies  
Rio Pardo  
del Belmo  
River Aba  
VOL. I.

It has been estimated that, in the province of Rio Grande do Sul, not mentioning parts of Santa Catharina and San Paulo, which are devoted to the same purposes, about 400,000 cattle have been slaughtered annually, for their hides and flesh, while as many more are driven northward for home consumption. Most of the *carne secca*, or jerked beef, in common use throughout Brazil, is prepared here. Stacks of this meat, like cords of wood, are piled up in the provision houses of Rio de Janeiro.

The Brazilians in preparing pork, skin off all the fat taking the lean meat for immediate use, and throwing the bones away. The fat part is rolled up and pressed into a basket, with a little salt sprinkled over and around it, it is then called *toucinho*, and carried great distances to market.

## CHAPTER IV.

### MINERALS OF BRAZIL.

THE mineralogy of Brazil, can only as yet have been very imperfectly explored. Gold and precious stones have been the temptations, seized upon with the most rapacious avidity, though not always with success. The gold mines of Jarugua, in San Paulo, were the first discovered in Brazil. They are distant a few leagues from the city of San Paulo, which owes its origin to the mineral districts. They were so productive in the beginning of the seventeenth century, as to impart to the district the name of the Brazilian Peru. They were afterwards abandoned, but worked in about the year 1807, and Mr. Kidder says, they now (1844), cease to be regularly wrought, and have given place to the gold of Minas Geraes.

Gold occurs on both sides of the Sierra dos Vertentes, and is found in almost all the rivers which extend from that range. There are also gold mines in the vicinity of Villa Rica, and at Congo Soco, near the Villa de Sabara, in Minas Geraes. Little silver has been found, but there are traces of copper, tin, and quicksilver. Iron is abundant, and it has lately been smelted. Diamonds occur in the deposits of several rivers, but it is not lawful to collect them, except on account of the government in the authorised diamond districts, especially that which lies east of the Rio San Francisco, under 8 deg. south latitude, those of the Rio Pardo Mandongà, and that of the river Jequitinhonha, an affluent of the Rio del Belmonte, which traverses the district. The great diamond found in the River Abaeté, is considered the largest known, and weighed 138½ carats. Topazes

are found in several places. Salt is abundant, and the grounds much resorted to by the cattle and wild animals. There is a salt region on both sides of the Rio de San Francisco, which has an average width of from eighty to 100 miles; and another at the western extremity of the Sierra dos Vertentes, in the Sierra de Aguapehy. In both salt is prepared in large quantities.

In 1718, the gold mines of Matto Grosso were discovered, and in 1836, a route was opened into those of Goyas. In 1746, a route was opened between Cuyaba, in Matto Grosso and Para by the tributaries of the Amazon, which rendered it less necessary to ascend by the broken, rocky navigation of the Tiete.

The earth washed for gold, Dr. Von Spix describes as "a ferruginous sandstone conglomerate;" which agrees with Mr. Mawe's account. "The soil," he says, "is red and remarkably ferruginous. The gold lies, for the most part in a stratum of rounded pebbles and gravel, called *cascalhão*, incumbent on the solid rock. In the valleys, where there is water, occur frequent excavations, made by the gold-washers, some of them fifty or 100 feet wide, and eighteen or twenty feet deep. On many of the hills where water can be collected for washing, particles of gold are found in the soil, scarcely deeper than the roots of the grass."

The mode of obtaining the gold, Mr. Mawe thus describes. "Where water of sufficiently high level can be commanded, the ground is cut in steps, each twenty or thirty feet wide, two or three broad, and about one deep. Near the bottom, a trench is cut to the depth of two or three feet. On each step stand six or eight negroes, who, as the water flows gently from above, keep the earth continually in motion with shovels, until the whole is reduced to a liquid mud, and washed below. The particles of gold contained in this earth descend to the trench, where, by reason of their specific gravity, they quickly precipitate. Workmen are continually employed at the trench to remove the stones, and clear away the surface, which operation is much assisted by the current of water which falls into it. After five days' washing, the precipitation in the trench is carried to some convenient stream to undergo a second clearance. For this purpose wooden bowls are provided, of a funnel shape, about two feet at the mouth, and five or six inches deep, called *gamellas*. Each workman, standing in the stream, takes into his bowl five or six pounds of the sediment, which generally consists of heavy matter, such as granular oxide of iron, pyrites, ferruginous quartz, and often more precious stones. They admit certain quantities of water into the bowls, which they move about so dexterously, that the precious metal, separating from the inferior and lighter substances, settles to the bottom and sides of the vessel. They then rinse their bowls in a larger vessel of clean water, leaving the gold in that, and begin again.

"The washing of each bowlful occupies from five to eight or nine minutes. The gold produced is extremely variable in quality, and in the size of its particles.

The  
the w  
dried  
weigh  
murin  
intrin

B  
Braz  
met w

T  
clay,  
being

The t  
waters

surface  
plain a

acres,  
mount

above i  
built.

standin

Mr  
quently

check,  
has pro

through  
the edge

times in  
sedimen

have bee

\* M.  
lowing re

Villa Rica  
beds of gr

conformab  
lumi, 1000

l. of aurif  
3. auriferou

beds of chi  
with a ferru

tion of the  
is worked b  
monds (C  
Abacté). T

tion."—See



The operation is superintended by overseers, the result being important. When the whole is finished, the gold is placed upon a brass pan, over a slow fire, to be dried, and at a convenient time is taken to the permutation office, where it is weighed, and a fifth reserved for the government. The remainder is smelted with muriate of mercury, then cast into ingots, assayed, and stamped according to its intrinsic value."

Bars of uncoined gold were formerly common in the circulating medium of Brazil. But at present specie of all kinds, except copper, is scarce, and seldom met with, except at exchange offices.

The gold mines of Villa Rica, in Minas Geraes, are in a sort of schistous clay, resting on granite, gniess, or sandstone, laminated or solid—the gold being scattered in small particles amid the superjacent schist and clay. The town of Villa Rica is situated at the junction of several streams, whose waters have only one outlet, by a narrow chasm cut by their force through the surface down to the more firm component parts.\* The extent of a small plain above the town, supposed to have been once a lake, is from thirty to forty acres, and it is connected, by narrow passes, with others of a like size. The mountains surrounding this supposed ancient lake, rise from 700 to 1000 feet above its level; and on the declivity of the most northerly of them the town is built. In the sides of all of them much gold is supposed still to exist, notwithstanding the quantity which has been washed down or gathered from them.

Mr. Mawe says, "Wherever a natural stream trickles down, its bottom is frequently and carefully searched; particularly where the current has met with any check, for there the precious metal is commonly detained. In parts where nature has provided no water, pits are dug and flanked with strong walls, or stockades, through which a stream is turned from a distance. The surplus, running over the edge of the embankment, is generally received into a second pit below; sometimes into a third. At proper seasons, the pits are cleared of the water, the sediment is taken out, and treated as before mentioned. Numerous drifts also have been run horizontally into the softer parts of the mountain, until they entirely

\* M. de Humboldt, in his "Geognostical Essay on the Superposition of Rocks," has the following remarks on the quartz-rock formation:—"On the table-land of Minas Geraes, near to Villa Rica (according to the excellent observations of M. d'Eschwege), a micaslate, containing beds of granular limestone, is covered by primitive clay-slate. On this latter rock reposes, in conformable stratification, the chlorituous quartz which constitutes the mass of the Peak of Itacolomi, 1000 toises above the level of the sea. This formation of quartz contains alternating beds; 1. of auriferous quartz, white, greenish, or striped, mixed with tale-chlorite; 2. chlorite slate; 3. auriferous quartz mixed with tourmaline; 4. specular iron mixed with auriferous quartz. The beds of chlorituous quartz are sometimes 1000 feet thick. The whole of this formation is covered with a ferruginous breccia, extremely auriferous. M. d'Eschwege thinks, that it is to the destruction of the beds we have just named, and which are geognostically connected, that the soil which is worked by means of washing should be attributed, containing gold, platina, palladium, and diamonds (Corrego das Lagenis), gold and diamonds (Tejuco), and platina and diamonds (Rio Abaeté). The decomposed chlorite-slate, from which the topaz is procured, belongs to this formation."—See "Humboldt on the Superposition of Rocks," London, 1823. pp. 117—18.

perforate the coating of schist or clay, and reach its solid core, while the water oozing through the mass above, is received into basins, together with the metal which it may convey."

Dr. Von Spix was conducted by M. Von Eschwege, the director-general of the mines of Brazil, to the eastern declivity of the Morro de Villa Rica, which has yielded the greatest abundance of gold. "From the southern hill of the mountain," he says, "we passed through several gardens ornamented with fuchsia, near to the Hospicio de Jerusalem, and by the side of a deep trench to a naked ravine irregularly rent, and full of masses of rock which had fallen down, presenting a picture of wild desolation. How great was our astonishment, when our friend signified to us that this was the rich gold mine of Villa Rica! Sieves and raw ox-hides were placed at certain distances, in trenches full of water, conducted from the summit; the first sieve to stop the coarser sand, and the latter to catch the gold dust in the hair, which stands erect.\* Here and there we also saw detached trenches, in which the auriferous mud or sand collects. As soon as the rainy season commences, these simple preparations are put in motion. The former possessors always had their mine worked by several hundred slaves, and derived immense profit from it. At present, however, it seems to be much impoverished, so that but few gold-washers are employed in it, and the work is mostly left to free negroes for a daily payment of a patacca. This manner of obtaining gold from a public mine is called, *minerar a talha aberta*."—*Von Spix*.

When this place was first discovered by the gold-hunters, it is said, that they had nothing more to do, than to pull up the tufts of grass or small plants on the side of the hill, and shake the precious dust from the roots. Mr. Luccock says, "The steep slope of the mountain is covered with a coarse kind of grass or rushes in small clumps or bunches; hence, when rain falls heavily, little rills pass round and between the roots, and whatever of a ponderous nature they hurry downwards, must be detained wherever their rapidity is checked. This happens at every tuft of rushes which stands directly in the little water-course; and hence these roots, I presume, have become rich in metal, and they had at that time been undisturbed for ages. Hence, those who pulled the grass would find the gold, and those who plucked a second crop, must as naturally be disappointed. As these streamlets descended the hill, collecting a greater quantity of water, they acquired more force, and formed for themselves, by tearing away the soil, a course with an irregular bottom, having hollows in the softer parts, which would exist in the form of basins, and the descending metal would be retained in them; hence the formation of these little *caldeiras* which often suddenly enriched an adventurer. A great quantity of the precious metal has doubtless passed on

\* Sometimes woollen cloths are used; and the first English blankets sold by Mr. Luccock at Rio, were employed in this way.

without  
wreck  
mining

The  
to a re  
kind ca  
be plat  
dust; a  
often p  
The  
the woo  
iron ore  
for smel  
and sever  
whom a

"Th  
from the  
rough st  
yield nin  
to be too  
into the  
castings a

This  
ment, the  
rected th  
Swedish  
Conde da  
constructe  
done. Don  
the old we  
entirely su  
was sent to  
on the cor  
with drawi  
large numb  
return, bef  
governmen  
the new m  
their predic

without impediment, and been collected in the lake below, or buried amid the wreck with which it has been filled, and must there remain until better methods of mining are adopted."

The colour of the gold found here, varies from the most beautiful gold-yellow, to a reddish copper-colour, a bright yellow, and even a grey yellow. There is a kind called *ouro branco* (white gold), which Mr. Luccock, however, supposes to be platina; *ouro preto* (black gold), which appears in the form of a dark-coloured dust; and what is called *ouro inficionado* (poisoned gold), which, though pure, is often pale or copper-coloured.

The iron foundry of Ypanema is situated in a beautiful valley at the foot of the wooded mountain of Guarassajava, which contains vast masses of magnetic iron ore. The foundry belongs to government. There are six or eight buildings for smelting and casting iron, besides a large house in which the director resides, and several smaller dwellings occupied by the workmen and their families, among whom are several Germans.

"The works stand near a small stream of water at a considerable distance from the locality of the mineral. At a great labour the ore is transported in its rough state from the mountain upon the backs of mules. The mineral is said to yield ninety per cent of pure metal, which, although of a fine quality, is asserted to be too brittle for economical use. Greenstone, which is found near, is thrown into the furnace in fragments, and renders the iron more ductile. The principal castings are wheels, cylinders, &c., for the *sugar engenhos* of the vicinity.

This is the only iron foundry in the empire. In 1810, the Portuguese government, then directed by the Count de Linhares, prime minister of Portugal, directed the working the iron of Ypanema, and where he sent for a company of Swedish miners to conduct the business. Little was accomplished until the Conde da Palma, who succeeded him, authorised more extensive works to be constructed. Subsequently, during the war of the revolution, little further was done. Dom Pedro I. did not restore the business; but under the regency of Feijó the old works were rescued from ruin, and they were enlarged with the design of entirely supplying Brazil with native iron. Major Bloem, at present the director, was sent to Europe to examine the manufacturing of iron in England. Where and on the continent, he visited sixty of the principal establishments, and returned with drawings and plans for the execution of his designs. He also engaged a large number of German artizans and labourers to carry on the works. On his return, before he had fairly commenced putting his plans into operation, the government funds were not forthcoming. The administration was changed, and the new ministers seemed jealous of the success of a measure originated under their predecessors. The German labourers, like Swiss soldiers, became discon-

tented, from being badly paid, and one after another absconded. Major Bloem however, at last succeeded so far, that in about two months about 8000 dollars' worth of iron was produced.

This iron foundry may, however, be considered a failure, and in a ministerial report for 1843, it was suggested, "*whether*, after thirty-four years of experiment, this whole establishment had not better be abandoned, at least until it could cease to prove a bill of expense to the imperial treasury."

*Lead Mines.*—These have been discovered at Cuyabara, west of Capão, and near Prula, a red lead ore, and a green chromate, has been here partially mined, and said to resemble those of Siberia.

*Topaz Mines.*—These are chiefly at *Capao*, or *Chapoam*. They are found in a quarry, where micaceous earth, ferruginous porcelain earth, and quartz seem to prevail, and out of which they are dug in a most obscure way by slaves, tracking for them. The greater portion of those dug up are said to be full of flaws.\*

A gold mine has been worked near the same place, the ore or dust being chiefly found in quartz. Gold dust is found in many other parts of Minas Geraes, Matto (rosso, &c.

*Diamond District.*—The chief places for digging for diamonds are at the river Mandonga, the Rio Pardo, &c. The working for diamonds was seized upon as a monopoly by government, under the Junta Real par a Administração das Diamantes.

When visited by Mr. Mawe, he says,—

"Yet, notwithstanding the idleness of the inhabitants, Tejuco may be called flourishing, on account of the circulation of property created by the diamond works. The annual sum paid by government for the hire of negroes, salaries of officers, and various necessities, such as nitre and iron, does not amount to less than 35,000*l.*; and this, added to the demands of the inhabitants of the town and its vicinity, occasions a considerable trade. The shops are stocked with English cottons, baizes, and cloths, and other manufactured goods; also hams, cheese, butter, porter, and other articles of consumption. Mules from Bahia and Rio de Janeiro come loaded with them."

No idea was at first entertained, that the rivulets contained diamonds; they were considered curious bright stones, until a few of them found their way to

\* Von Spix says, "The size of the stones is very various: the workmen affirmed that pieces have been found as large as a fist. The natural colour is manifold, sometimes greyish, sometimes bright yellow, and sometimes a mean between this and carnation of different shades, very rarely dark red. The stones which are found in the mala-cacheta are said to be the lightest. The inhabitants understand how to give to the topazes an artificial colour, particularly rose colour, by means of heat. The number of topazes annually found here is very considerable, but not always pure and fit for polishing; a great part of them are of so imperfect a colour and so full of flaws that they are thrown away as useless. The greater part of these topazes is exported from this place to Rio de Janeiro, a smaller portion to Bahia; and in both places so great a quantity has been accumulated within a few years, that the prices there are lower than at the mine itself. Together with the topaz, the emerald is also found here, and has attracted the attention of the Mineiros, since mineralogists have inquired after it. This stone in general is scarce, and is more frequent in the mine of Capã than that of Lana."

Lisb  
wher  
made  
precie  
mond  
Th  
was s  
G  
were u  
pay a  
fraud;  
about  
Fr  
advanc  
produc  
expens  
Janeiro  
period  
the min  
tensive  
Braz  
metals  
the emp  
these m  
resource  
become  
In 1  
Congo S  
to, and  
in 1844,  
denied.  
the head-  
das Mont  
company.  
royalty by  
\* As the  
the word gri  
there except  
vinced me th  
found that  
specie. Ever  
that the sell  
† See bri

Lisbon, and were given as pebbles to the Dutch minister, to send to Holland; where the lapidaries pronounced those pebbles to be fine diamonds. This was made known to the Dutch consul at Lisbon, who managed to contract for the precious stones. Government afterwards endeavoured to monopolise the diamonds, and made the district of Sierro do Frio its centre of operations.

The number of diamonds sent to Portugal, during the first twenty years, was said to exceed 1000 ounces in weight.

Government was afterwards prevailed on to let the mines to a company, who were under certain stipulations to work with a limited number of negroes, or to pay a certain sum per day for every negro employed. This opened a door to fraud; yet the company continued in possession of the diamond mines until about the year 1772, when government retook possession of them.

From this time, the establishment was always in debt to foreigners, who had advanced money on the security of having all the diamonds which the mines produced. During a period of five years, from 1801 to 1806 inclusive, the expenses were 204,000*l.*; and the diamonds sent to the treasury at Rio de Janeiro, weighed 115,675 carats. The produce of the gold mines in the same period realised 17,300*l.* These years were esteemed singularly productive: for the mines have not in general yielded more than 20,000 carats annually. Extensive smuggling is, however, carried on in diamonds.\*

Brazil comprises probably one of, if not, the richest regions of precious metals and gems in the world; but we are not prepared to conclude, that the emperor or the people will be rendered either powerful or prosperous from these mineral resources; no more than Peru or Mexico have been from their resources of gold and silver. The province of Minas Geraes † has, no doubt, become settled and opened in consequence.

In 1825, the Anglo-Brazilian Mining Company purchased the mines of Congo Soco for 70,000*l.* That company has certainly carried great enterprise to, and enriched, the district by an enormous expenditure. Mr. Kidder says, in 1844, its speculations were conducted with profit; but this we have heard denied. The operations of the company extend towards other districts, and the head-quarters were fixed in the town of San Jose, on the bank of the Rio das Montes; a place going to decay, until the establishment of the English company. One-fifth of the minerals exported by this company is exacted as a royalty by the government.

\* As the greatest horror is expressed, in all polite companies in Tejuco, at the very mention of the word *grimpairo* or smuggler, Mr. Mawe expected at first, that he should not see a diamond there except in the treasury. "But a little acquaintance with the town," he says, "soon convinced me that I was a novice; for, on visiting a few friends to whom I had introductions, I found that diamonds were bartered for every thing, and were actually much more current than specie. Even pious indulgences were bought with them; and surely, no one could have suspected that the seller of his holiness's bulls would condescend to taste the forbidden fruits of Tejuco."

† See brief description of Minas Geraes, Mina Novas, Goyaz, and Matto Grosso.

## CHAPTER V.

POPULATION OF BRAZIL—SOCIAL CONDITION—EDUCATION—RELIGION—  
GOVERNMENT.

THE population of Brazil is divided into free and slave inhabitants.

*First.*—The free inhabitants consist of, 1. Europeans; 2. White persons born in Brazil, who call themselves Brazilians; 3. Mulattoes, or the mixed caste between whites and blacks; 4. Mamalucoes, the mixed caste between whites and aborigines; 5. Aborigines in a domesticated state, generally called Cabocloes; 6. Indians in a savage state; 7. Free negroes born in Brazil; 8. Manumitted Africans; 9. Mestizoes, or zamboes, or between the mixed caste, aborigines and negroes.

*Second.*—The unfortunate slave population consists of Africans, creole negroes, mulattoes, and mestizoes. In Brazil there is little political division of castes; this has induced intermarriage with the natives. According to the old code, people of colour were not eligible to some offices of government, nor could they become members of the priesthood; but the mixed castes have gradually advanced, and the regulations against them have become almost obsolete.\* Marriages between white men and women of colour are not rare, and scarcely observed, unless the woman is of very dark colour.† The mamalucoes reside mostly in the interior, they have more independence of character than the

\* "A mulatto enters into holy orders," says Mr. Koster, "or is appointed a magistrate, his papers stating him to be a white man, but his appearance plainly denoting the contrary. In conversing on one occasion with a man of colour, who was in my service, I asked him if a certain capitam-mor was not a mulatto?" He answered, "He was, but is not now." I begged him to explain, when he added, "Can a capitam-mor be a mulatto?"

† Of the ciganoes, or the gipsies of Brazil, Mr. Koster says, "I frequently heard of these people, but never had an opportunity of seeing any of them. Parties of ciganoes were in the habit of appearing formerly once every year at the village of Pasmado and other places in that part of the country; but the late governor of the province was inimical to them, and attempts having been made to apprehend some of them, their visits were discontinued. They are represented as being a people of a brownish cast, with features which resemble those of white persons, and as being tall and handsome. They wander from place to place in parties of men, women, and children, exchanging, buying, and selling horses and gold and silver trinkets. The women travel on horseback, sitting between the panniers of the loaded horses, and the young ones are placed within the panniers among the baggage. The men are excellent horsemen, and although the packhorses may be overburdened, these fellows will only accommodate matters by riding slowly upon their own horses, and never think of dividing the loads more equally; but they preserve themselves and the animals upon which they ride, quite unnumbered. They are said to be unmindful of all religious observances, and never to hear mass or confess their sins. It is likewise said, that they never marry out of their own nation."

mulatto  
women  
Th  
to ple  
colour  
upright  
every c  
cloth, t  
white  
manner  
priestho

Slav  
humane  
abolishe  
slaves c  
entitles  
persons,  
slave is  
tholic ca  
work for  
The slav  
for which  
manumit  
quently s  
often dec  
father is  
on the pr  
with all i  
any coun  
are those

The  
still asser  
very muc  
the most  
themselve  
chief settle  
selves on  
Geraes an  
Minas Ger  
Santo.—(1

VOL. I.



mulatto. They are much handsomer than the mulattoes, and the mamalucco women are considered superior in beauty to all others.

The creole negroes, in the northern districts, are brave and hardy, and willing to please the whites; but easily affronted, and the slightest allusion to their colour enrages them. They will sometimes reply: "A negro I am, but always upright." They have their own regiments, as well as the mulattoes, of which every officer and soldier of the former is perfectly black. The uniform is white cloth, turned up with scarlet. On gala days, the superior black officers, in their white uniforms, pay their respects to the government exactly in the same manner as officers of any other caste. Negroes have been excluded from the priesthood, and from the civil offices to which the mulatto is eligible.

*Slaves.*—The laws respecting slaves are considered by most travellers humane, and their treatment not severe. Aboriginal slavery has been legally abolished; mulattoes and all those of colour are slaves whose mothers are slaves of African origin; for no shade of the colour or blood of the whites entitles the child, whose mother is a slave, to freedom. Mr. Koster saw several persons, to all appearance of white origin, held in slavery. The Brazilian slave is taught the religion of his master. The numerous holidays of the Catholic calendar afford the slave thirty-five free days in the year, besides Sundays, to work for himself; and few masters venture to deprive their slaves of these periods. The slave can by law compel his master to manumit him on tendering the sum for which he was purchased, or for which he might be sold. Slaves are also often manumitted at the death of their masters, and persons of large property frequently set a few of them at liberty. A great number of infant slaves are also often declared free at their baptism, either by the sponsors, or in cases where the father is free: the master is obliged to manumit the infant at the baptismal font, on the price of a new-born child, about 5*l.*, being presented to him. Still slavery, with all its mitigation, is liable to horrible cruelty, and it is a bitter condition in any country. The slaves whose condition is the most degraded and miserable, are those employed in the mines, especially the diamond mines.

The *Aboriginal Inhabitants* consist of numerous tribes, many of whom are still asserted to be cannibals. We consider, however, that the latter charge is very much, if not altogether, an exaggeration. The Tapuyas, or Taperivas, were the most noted of the Brazilian tribes in the northern districts, and had extended themselves for a considerable way along the coast. The Topinambas had their chief settlements in Bahia. The Molopagues and Motayes had established themselves on the river Paraiba. The Botocudoes, or Aymares, were found in Minas Geraes and Porto Seguro: the Tamoyos, in Rio Janeiro; the Coroardoes, in Minas Geraes; the Guaycurues, in Matto Grosso; and the Paries, in Espirito Santo.—(For further remarks on the aborigines, see Sketch of the Provinces.)

In many parts the old Portuguese costume, often very gaudy, continues to be worn; but modern European fashions have been adopted in most of the towns. According to the last and best accounts which we possess, and as arranged by Mr. Kidder in his recent work on Brazil, and from the return of the consul at Pernambuco, in 1844, the population of the several provinces was divided as follows: viz.,

ESTIMATED Population of the Empire of Brazil in 1844.

PROVINCES.	Free Inhabitants.	Slave Population.	Whole Population.	PROVINCES.	Free Inhabitants.	Slave Population.	Whole Population.
	number.	number.	number.		number.	number.	number.
Rio Grande do Sul.....	..	..	100,000	Brought forward..	..	..	2,763,205
Santa Catharina*.....	53,707	12,511	66,218	Sergipe.....	..	..	120,000
Sao Paulo.....	..	..	326,902	Alagoas.....	..	..	120,000
Rio de Janeiro*.....	196,926	239,537	436,463	Pernambuco*.....	..	..	636,920
City of Rio de Janeiro....	..	..	180,000	Parahiba.....	..	..	100,000
Minas Geraes.....	..	..	700,000	Rio Grande do Norte....	..	..	40,000
Goyaz.....	..	..	97,692	Ceara.....	..	..	180,000
Mato Grosso.....	..	..	40,000	Plauby.....	..	..	80,000
Espirito Santo.....	..	..	40,000	Maranhão.....	105,119	111,905	217,024
Bahia.....	..	..	650,000	Para*.....	..	..	350,000
Carried forward.....	..	..	2,763,205	Total.....	..	..	4,450,249

\* Official statements. It is not considered by the consul that the slave population is included in the estimate for Pernambuco; and probably not fully in the other estimates which are left blank.

**Nobility.**—There are in Brazil eighty-eight titles of nobility, to wit: twenty marquises; twenty-nine viscounts; seven counts; and thirty-two barons. Titles of nobility are not hereditary. Sometimes the emperor concedes to a son the title of his father, when his services rendered to the country are considered of sufficient importance to merit such a favour.

Mr. Kidder dwells upon the want of an adequate population in Brazil, which is apparent, from the above statement. His remarks with respect to Irish emigration to that country are striking. He observes—

“That one would naturally suppose that the Catholic Irish would prefer emigrating to a Catholic country, rather than to a land settled by Protestant pilgrims. Facts do not corroborate this supposition, but on the contrary, they indicate that the Catholic emigrant finds more toleration among Protestants, than he can even in a country professing his own faith. Various schemes, both private and public, have been set on foot to encourage emigration to Brazil, but they will all prove abortive until the principles of perfect toleration prevail in the country. I am aware that the constitution nominally tolerates all religions, and that very liberal feelings are cherished by enlightened and well-educated Brazilians generally. Nevertheless, the lower classes of the people, particularly the Portuguese and their immediate descendants, have a great amount of national prejudice and inherent bigotry to conquer before the position of foreign settlers among them would be at all pleasant.

“Again, there seems to have been a preference hitherto given to the plan of settling foreigners in distinct communities, and not of encouraging them to intermingle with the inhabitants. That this plan is defective is manifest, from the circumstance that few or none of these colonies have prospered. Besides, nothing is more evidently lacking in all parts of Brazil than a sufficient number of practical, industrious mechanics. An accession to this class of inhabitants from almost any nation, would greatly elevate the condition of internal improvements, and advance the common interests of the country. The day is infinitely to be desired when Brazil shall be able to dispense with special exemptions, and what is worse, lotteries, as means of promoting the common arts of life.”

**Education.**—The instruction of youth has been lamentably neglected in Brazil.

Lately school  
 “The  
 manifest  
 The go  
 are not  
 support  
 those w  
 sities a  
 amount  
 the bur  
 favour  
 establish  
 How ear  
 become  
 of incom  
 “It  
 in succe  
 and cap  
 tion. In  
 teachers  
 are paid  
 than they  
 task of ir  
 “An  
 versal def  
 are taught  
 indifferent  
 public pro  
 the comm  
 “In a  
 Brazil mee  
 tions of t  
 mental cu  
 Their high  
 of the fest  
 jection to  
 dreadful in  
 A prie  
 tions bene  
 de livros;  
 better.”  
 “As it  
 nothing, un  
 enjoys the  
 gree envelop  
 nothing can  
 The cau  
 are schools  
 “The bi  
 it has sprung  
 written in the

Lately the French system has been introduced, in all its grades, from the primary schools to the law universities. Mr. Kidder observes—

“That a great degree of improvement upon the former state of things is already manifest, but at the same time the work of educational reform has only commenced. The government has adopted a liberal policy on this subject, but unhappily its measures are not in all respects the most judicious. To instance a single point, the schools are supported by direct annual appropriations from the funds of the several provinces, save those which fall under the supervision of the general government; to wit, the law universities and the schools of the capital. Hence there is a liability to fluctuation in the amounts appropriated. While at the same time, the people being constrained to bear the burden in the shape of an involuntary tax, have none of their sympathies enlisted in favour of the schools, and too often neglect to avail themselves of their advantages when established. In no instance is there a public fund to meet the expenses of education. How easy it would be, even now, to appropriate lands for this object, which, as they become settled and increased in value, would form a perpetual and ever enlarging source of income, sacredly devoted to the single purpose of education.

“It cannot be out of place to suggest to the Brazilians the very efficient system now in successful operation in the United States, as one well adapted to their circumstances, and capable of being made to promote their interests, beyond the possibility of calculation. In all the provinces it is complained that there is a great lack of competent teachers. This deficiency has every prospect of continuing until more liberal salaries are paid for their services, even though the normal schools should be more successful than they have hitherto been. Those young men who become qualified for the important task of instruction, will turn their attention to more lucrative employments.

“Another serious obstacle to the progress of education in Brazil, is the almost universal deficiency of suitable school books. Throughout some portions of the interior, children are taught to read from manuscripts. Printed matter is very rare, and generally very indifferent. A newspaper or a book that finds its way to the school, virtually becomes public property, and is passed from hand to hand as an acquisition from which all, by the common laws of humanity, are entitled to expect some benefit.

“In addition to what has already been mentioned, it is to be feared that education in Brazil meets with the most serious embarrassments in the spirit and habits of large portions of the people. They have not been trained up to appreciate the importance of mental cultivation. Their tastes have been formed after the model of other times. Their highest ambition of intellectual enjoyment is associated with the dull excitements of the festas. What is more degrading still, they are many of them under spiritual subjection to men who are jealous of improvement, and who resist efforts in its behalf as dreadful innovations.”

A priest residing in one of the largest cities of the empire, exercising his functions beneath the walls of one of the universities, was heard to say, “*Nao gosto de livros; gosto mais de jogar.*”—“I have no relish for books; I like gaming better.” A Brazilian statesman has said in the imperial legislature—

“As it respects the civilisation of the Brazilian people, properly speaking, almost nothing, unfortunately, has been done. A narrow strip on the coast is that which alone enjoys the benefits of civilisation, while in the interior our people are still to a great degree enveloped in the greatest barbarism. We have been unable to do any thing, and nothing can be accomplished without the aid of a moral and intelligent clergy.”

The cause of education in Brazil is not however altogether hopeless; there are schools, and the press is at work. Mr. Kidder observes—

“The history of Brazilian literature is brief; yet under the circumstances in which it has sprung up, that literature must be considered creditable. Of all that has been written in the Portuguese language within the last hundred years, Brazil has produced

her full proportion of what is meritorious. The names of Caldas and Magalhaens, in the department of poetry; Moraes in philology; and the Andradas in science and philosophy. Within the last few years there has been a decided and promising movement at the capital in behalf of literature and the diffusion of useful knowledge. Several institutions have sprung up which, it is hoped, will exert a salutary and an extensive influence.

"It must, perhaps, be considered as a misfortune to Brazil in a literary point of view, that her language is the Portuguese. A prejudice against that language prevails extensively among foreign nations. Although that prejudice is in a great degree unjust, yet it will not soon be overcome. Hitherto the meagerness of Portuguese literature, if it has not originated the sentiment alluded to, has at least strengthened it."

Brazilians are, in general, a temperate people. Although the use of wine is common among them, wherever it can be procured—and although cachassa, one of the worst species of alcoholic drinks, is almost as common as water—yet public drunkenness is rarely witnessed, unless it be among foreign sailors who visit the ports.

*Religion.*—On few subjects do Brazilian writers, of all classes, express themselves with greater unanimity of opinion than respecting the state of religion in the country. People and ecclesiastics, officers of state, men of business, and politicians, all agree in representing the condition and prospects of religion as unsatisfactory.

Monasticism is on the decline—the number of secular priests is diminishing—the churches are falling into ruin, and the spirit and principles of infidelity are already disseminated far and wide! All this in a country peopled by the descendants of the inquisitors, and in which, from the period of its discovery, Roman Catholicism has held an undisputed predominance.—*Kilder.*

The following statements appear in the report of the minister of justice and ecclesiastical affairs, addressed to the imperial legislature of 1843:

"The state of retrogression into which our clergy are falling is notorious. The necessity of adopting measures to remedy such an evil is also evident. On the 9th of September, 1842, the government addressed inquiries on this subject to the bishops and capitular vicars. Although complete answers have not been received from all of them, yet the following particulars are certified.

"The lack of priests who will dedicate themselves to the cure of souls, or who even offer themselves as candidates, is surprising. In the province of Pará there are parishes which, for twelve years and upwards, have had no pastor. The district of the River Negro, containing some fourteen settlements, has but one priest; while that of the River Solimões is in similar circumstances. In the three comarcas of Belem, the Upper and the Lower Amazon, there are thirty-six vacant parishes. In Maranhão twenty-five churches have, at different times, been advertised as open for applications, without securing the offer of a single candidate.

"The Bishop of San Paulo affirms the same thing respecting vacant churches in his diocese, and it is no uncommon experience elsewhere. In the diocese of Cuyabá, not a single church is provided with a settled curate, and those priests who officiate as stated supplies, treat the bishop's efforts to instruct and improve them with great indifference.

"In the bishopric of Rio de Janeiro, most of the churches are supplied with pastors, but a great number of them only temporarily. This diocese embraces four provinces, but during nine years past not more than five or six priests have been ordained per year.

"  
incom  
Even  
either  
venien  
tions,  
tests,  
"  
it is,  
who s  
from p  
vote t  
them.  
vices,  
priest  
render  
By  
session  
respon  
The  
ment p  
and on  
preciat  
indep  
success  
sterling  
Tha  
number  
whole,  
Archbis  
have th  
Ign  
of Braz  
has bee  
opinion  
• The  
Portugal,  
though ne  
will yet c  
for his app  
his own c  
An ab  
Pernamb  
tian. The  
caverns,  
chaunted, w  
glory, and  
by associat  
He fou  
chanted by

"It may be observed, that the numerical ratio of those priests who die, or become incompetent through age and infirmity, is two to one of those who receive ordination. Even among those who are ordained, few devote themselves to the pastoral work. They either turn their attention to secular pursuits, as a means of securing greater conveniences, emoluments, and *respect*, or they look out for chaplaincies, and other situations, which offer equal or superior inducements, without subjecting them to the *literary tests*, the trouble and the expense necessary to secure an ecclesiastical benefice.

"This is not the place to investigate the causes of such a state of things, but certain it is, that no persons of standing devote their sons to the priesthood. Most of those who seek the sacred office are indigent persons who, by their poverty, are often prevented from pursuing the requisite studies. Without doubt a principal reason why so few devote themselves to ecclesiastical pursuits, is to be found in the small income allowed them. Moreover, the perquisites established as the remuneration of certain clerical services, have resumed the voluntary character which they had in primitive times, and the priest who attempts to coerce his parishioners into the payment of them almost always renders himself odious, and gets little or nothing for his trouble."

By a royal decree of 1752, all the tithes of the Portuguese ultra-marine possessions were secularised, being made payable to the state, while the state became responsible for the support of the clergy.

The arrangement proved profitable and convenient to the crown. The government put the priests on short allowance, and fixed their salaries at fifty, eighty, and one hundred milreis—sums which have been lessening ever since, by a depreciation of the currency. Efforts have been made in Brazil, since the era of independence, to raise the stipend of the clergy, and they have been nominally successful, although the present salary of two hundred milreis (about five pounds sterling) is scarcely more valuable than the sum of one hundred formerly was.

That the scanty emoluments of the clergy have had the effect to lessen the number of incumbents, there can be no doubt; but that they have, on the whole, been productive of injury in any form, is not so evident, since, as the Archbishop of Bahia once remarked, "It is better to have no priests than to have those who are ignorant and immoral."

Ignorance and superstition, no doubt, prevail very generally in most parts of Brazil. The religious belief is, nevertheless, Catholic, although an error has been entertained that the Sebastianists\* are still a prevailing sect. This opinion is altogether untrue, although some of that mad sect still exist.

\* The Sebastianists are those who believe in the re-appearance of Dom Sebastian, King of Portugal, who made an expedition against the Moors in Africa, in which he was defeated, and though never heard of, was probably killed in that battle. The prime point of faith is, that he will yet come, and that, too, as each believer has it, in his own lifetime. The Portuguese looked for his appearance at Lisbon, but the Brazilians generally think that he will most likely first revisit his own city of Sebastian.

An abominable villain, named Joao Antonio, fixed upon a remote part of the province of Pernambuco, near Piancô, in the Comarca de Flores, for the appearance of the said Dom Sebastian. The place designated was a dense forest, near which were known to be two aëroceramian caverns. This spot the impostor said was an enchanted kingdom, which was about to be disenchanted, whereupon Dom Sebastian would immediately appear at the head of a great army, with glory, and with power to confer wealth and happiness upon all who should anticipate his coming by associating themselves with the said Joao Antonio.

He found followers, who, after awhile, learned that the imaginary kingdom was to be disenchanted by having its soil sprinkled with the blood of one hundred innocent children! In default

## CHAPTER VI.

## CONSTITUTION, GOVERNMENT, ARMY, AND NAVY.

IN the year 1825, and on the 11th of December, Dom Pedro swore to a constitutional form of government, by this compact it was provided, that the empire of Brazil is "a political association of all Brazilian citizens: which make a free and independent nation, which admits of no link of union or federation which would oppose its independence:" further that,—

Its territory is divided into provinces, which can be subdivided according as the good of the state shall require it.

Its government is monarchical, hereditary, constitutional, and representative.

The reigning dynasty is declared to be that of Dom Pedro I., emperor and perpetual defender of Brazil.

The Catholic, apostolic, and Roman religion is to continue to be the religion of the empire. Every other religion will be permitted, with the exercise of its domestic or particular faith, in houses for this purpose, but without any exterior form of the temple.

The second section determines who are to be considered Brazilian citizens. It declares that foreigners may be naturalised as citizens of Brazil, without reference to their religion.

Section third determines the powers of the national representatives, and divides the judicial powers into four sections, legislative, controlling, executive, and federal. The emperor and the general assembly are declared the representatives of the nation.

of a sufficient number of children, men and women were to be immolated, but in a few days they would all rise again, and become possessed of the riches of the world. The prophet lacked the courage necessary to carry out his bloody scheme, but delegated power to an accomplice, Joao Ferreira, who assumed the title of "His Holiness," put a wreath of rushes upon his head, and required the proselytes to kiss his toe, on pain of instant death. After other deeds too horrible to describe, he commenced the slaughter of human beings. Each parent was required to bring forward one or two of his children to be offered. In vain did the babes shriek, and beg that they might not be murdered. The unnatural parents would reply, "No, my child, there is no remedy," and forcibly offer them. In the course of two days he had thus slain twenty-one adults and twenty children, when a brother of the prophet, becoming jealous of "His Holiness," thrust him through, and assumed his power. At this juncture some one ran away, and apprised the civil authorities of the dreadful tragedy.

Troops were called out, who hastened to the spot, but the infatuated Sebastianists had been taught not to fear any thing, but that should an attack be made upon them, it would be the signal for the restoration of the kingdom, the resurrection of their dead, and the destruction of their enemies. Wherefore on seeing the troops approach, they rushed upon them, uttering cries of defiance, attacking those who had come to their rescue, and actually killing five, and wounding others, before they could be restrained. Nor did they submit until twenty-nine of their number, including three women, had actually been killed. Women, seeing their husbands dying at their feet, would not attempt to escape, but shouted, "The time is come," &c.

TH  
the en  
deputi  
Th  
emper  
2.  
thereo  
3.  
session  
4. T  
have na  
5. T  
the crow  
6. T  
throne,  
may hav  
7. T  
8. T  
9. To  
good of t  
10. T  
direct tax  
11. T  
ordinary  
12. To  
into the in  
13. To  
14. To  
15. To  
alienation o  
16. To  
17. To  
and the der  
measures.  
Each ch  
the nations.  
Each leg  
The open  
May. The  
two assembl  
cham bers.



The legislative power is delegated to a general assembly with the sanction of the emperor. The general assembly is composed of two houses, a chamber of deputies, and chamber of senators, or senate.

The attributes of the general assembly are—1. To administer the oath to the emperor, the imperial prince, to the regent or regency.

2. To elect the regency or regent, and to put the limits of its authority thereon.

3. To recognise the imperial prince as successor to the throne in the first session which follows his birth.

4. To name the tutor of the minor emperor in case his father should not have named him in his testament.

5. To clear the doubts which may be entertained relative to the succession to the crown.

6. To institute at the time of the emperor's death, or at the vacancy of the throne, an inquiry into the administration finished, to reform the abuses which may have intruded.

7. To choose a new dynasty in case of the extinction of the regent dynasty.

8. To make laws, to interpret them, to suspend the same, or revoke them.

9. To watch over the maintenance of the constitution, and over the general good of the nation.

10. To fix annually the public expenses, and to make the assessment of the direct taxes.

11. To fix annually, according to the government, the sea and land forces, ordinary and extraordinary.

12. To accord or oppose the entrance of foreign forces, by land or by sea, into the interior of the empire, or into its ports.

13. To authorise the government to contract loans.

14. To establish convenient measures for the payment of the public debt.

15. To rule the administration of the national domains, and to decree the alienation of them.

16. To create or suppress the public offices, and to fix their rules.

17. To determine the weight, the name, the value, the inscription, the type, and the denomination of the moneys, as well as the standard of the weights and measures.

Each chamber to bear the appellation of august and noble representatives of the nations.

Each legislature will last four years, and each annual session four months.

The opening of the imperial sitting will take place every year on the 3rd of May. The closing of the assembly, will also be an imperial assembly, and these two assemblies will take place at a general assembly, with the meeting of both chambers.

The naming of presidents, vice-presidents, and secretaries of both chambers, the verification of the powers of its members, the oath to be taken, and the police of the interior, to be settled under the form of an internal rule.

All questions on a division shall be decided by the majority of the members present.

The members of each chamber shall be held inviolate for their opinions, given in the exercise of their functions.

No senator or deputy can be arrested during his deputation, by any authority except by order of his chamber, or unless being taken in the fact of committing a capital crime.

The senators and deputies may be elected ministers and councillors of state, with the difference that the senators may continue to sit at the senate, and that the deputies will on taking office leave their seat vacant, and must proceed to a new election, in which he may be re-elected, and then assume his functions.

The chamber of deputies is elective and temporary.

To the chamber of deputies belongs the initiation,—1. Of the taxes; 2. Of the recruiting service; 3. Of the choice of a new dynasty in case of the extinction of the old one.

In the chamber of deputies shall be initiated,—1. The examination of the former administration, and the reformation of its defects; 2. The discussion of the propositions made by the executive power.

The chamber of deputies alone is to decide whether there be any cause to accuse the ministers and councillors of state.

The deputies shall receive, during the session, a remuneration to be fixed at the end of the last session of the preceding assembly.

The senate is composed of members for life, and organised by provincial elections.

Each province shall furnish as many senators as deputies, and when the number of deputies is uneven, the number of its senators shall be the half of the inferior even number, so that the province which has eleven deputies shall have five senators.

The province which has but one deputy shall always elect a senator, notwithstanding the above-mentioned rule.

The elections shall be made in the same manner as those of the deputies, but with *treble lists*, from which the emperor shall choose one-third.

The qualifications for a senator must be,—1. Born a Brazilian citizen, and to enjoy one's political rights; 2. Aged forty, at least; 3. Learned, able, and virtuous: those would be preferred who have rendered some service to their country; 4. In the possession of a revenue of 800 milreis yearly, either in property, or through industry, commerce, or employments.

The  
place in  
The  
1. To  
imperial  
by the d  
2. To  
3. To  
should no  
senate sh  
4. To  
election o  
not accom  
The pr  
both cham  
The ex  
power of  
only after  
from when  
If the  
answer as f  
the conven  
majesty for  
approve of  
derstood th  
The fifth  
vinces, has  
every two y  
The con  
person is sa  
sanctions or  
or mitigates  
nesties, app  
provides for  
officers,—ser  
them with t  
defence, sub  
assembly for  
isation,—con  
executing the  
The const  
VOL. I.

The princes of the imperial house are of right senators, and will take their place in the senate at the age of twenty-five.

The exclusive attributes of the senate are,—

1. To take notice of the individual faults committed by the members of the imperial family, the ministers of state, the councillors of state, the senators, and by the deputies during the period of their legislation.
2. To watch over the responsibility of the ministers and councillors of state.
3. To expedite letters of convocation of the assembly, in case the emperor should not have done it two months after the time fixed by the constitution, the senate shall reunite extraordinarily to this effect.
4. To call together the assembly at the time of the emperor's death for the election of a regent, in case it should so happen that the provisional regent has not accomplished it.

The proposition, opposition, and approbation of projects of law belong to both chambers.

The executive power exercises, through each of the ministers of state, the power of proposal which belongs to him in the formation of the laws. It is only after having been examined by a commission of the Chamber of Deputies, from whence it must have its origin, that it can be converted into a law project.

If the emperor refuse his consent to a law passed by the assembly, he will answer as follows:—"The emperor will meditate on the project, and resolve at the convenient time." To which the chamber shall reply, that it praises his majesty for the interest he takes in the nation, but if two successive legislatures approve of the project, and present it successively in the same terms, it is understood that the emperor will give his sanction.

The fifth chapter of the constitution appointing general councils of the provinces, has been revoked in 1834, and annual representative assemblies elected every two years for each province.

The constitution then at great length defines the powers of the emperor. His person is sacred,—he convokes, prorogues, and dissolves the general assembly,—sanctions or disallows its decrees,—appoints and displaces his ministers,—remits or mitigates punishments,—appoints and suspends magistrates,—proclaims amnesties, appoints bishops, and provides for ecclesiastical benefices,—names and provides for civil employments,—appoints the military and naval commanders and officers,—sends his ambassadors and ministers to foreign courts, and intrusts them with the direction of negotiations,—forms treaties of alliance, offence, defence, subsidy, and commerce,—but submits them afterwards to the general assembly for approval,—declares war and makes peace,—grants letters of naturalisation,—confers titles and honours, civil and military,—publishes the decrees for executing the laws, &c. &c.

The constitution also provides an imperial council of state for life, but

not to exceed ten in number. The organisation of the army and navy is then provided for; judges and courts of law are also organised. The independence of the judges is declared as follows:—The legal power is independent, and will be composed of judges and juries, who will be employed for civil as well as criminal law.

The juries will pronounce on the case, and the judges will apply the law. Judges by right will be perpetual, but this does not mean that they cannot be removed from one place to another, during the time and manner explained by the law. The emperor can suspend them for complaints made against them, after always having heard the judges themselves, and taken the necessary informations, and heard the council of state. The judges cannot lose their places but by a judgment.

All judges of a district, and the officers of justice, are responsible for abuses of power, and for prevarications which they may commit in the exercise of their offices, and may be prosecuted for bribery, corruption, extortion, and embezzlement of public money. The action may be followed up by the plaintiff himself for one year and a day, or any other individual of the municipality, according to the legal order of prosecution.

In the provinces of the empire, tribunals of the second and highest order, for the convenience of the citizens, shall be instituted.

In criminal cases the interrogatives of the witnesses will be published, and all the other acts of the prosecution will be published after judgment.

In civil and penal cases, carried over to the civil tribunal, the parties may name arbitrators.

One cannot commence a prosecution without proving one has used means of reconciliation.

For this purpose there will be judges of peace, who will be elected in the same manner and for the same time as the officers of the chambers.

In the capital of the empire, besides the tribunals which ought to exist as in the other provinces, there will be another tribunal under the denomination of *tribunal of justice*, the members of which will be chosen from the other tribunals, with the title of councillors. This tribunal shall accord or refuse the review of cases, recognise the faults committed by its officers, by those of the other tribunals, by those employed by the diplomatic body, and by the presidents of the provinces, and take cognisance and decide in all contentions of jurisdiction, and the competition of the tribunals of the provinces.

There will be a president named by the emperor in each province, who may change him according to the good of the service.

*The National Treasury.*—The receipts and expenses of the national finances will be confided to a tribunal under the name of the national treasury, which, in its different divisions established by the law, will have the administration and re-

sponsib  
the prov

All d  
sinking  
they wil  
until the

The  
lists rela  
chamber  
and of th  
the gener  
all the co

1. No

2. No

3. No

4. Eve

them by m  
sible for th  
and under

5. No  
religion of

6. It is  
thinks pro  
police, and

7. The  
at night, wh  
fire or inun

8. Nobo  
except in th  
(if in a city,

and in an in  
the law for  
letter, signed  
accusers, and

9. Even  
retained ther  
crime that is

sponsibility in reciprocal correspondence with the treasuries and authorities of the provinces of the empire.

All direct contributions, with the exception of those which are applied to the sinking of the public debt, will be annually voted by the national assembly, but they will continue to be gathered until their abolition has been pronounced, or until they have been replaced by others.

The minister of finances, after having received from the other ministers the lists relative to the expenditures of their ministry, will present annually to the chamber of deputies, as soon as it assembles, a general balance of the receipts and of the expenditure of the national treasury of the preceding year, as well as the general list of all the public expenses of the future year, and the value of all the contributions and all the public revenues.

#### CIVIL AND POLITICAL RIGHTS AND OBLIGATIONS OF CITIZENS.

1. No citizen under any compulsion, except in accordance with the law.
2. No law shall be established without its having some public use.
3. No law will have a *retroactive effect*.
4. Every man may communicate his thoughts by words, writing, and publish them by means of the press, without fearing reproach; every one will be responsible for the abuses they may commit in the exercise of this right, in the cases and under the form determined on by the law.
5. No person may be persecuted for any matter of religion, if he respect the religion of the state, and offend not the public morals.
6. It is permitted to every one to remain or depart from the empire as he thinks proper, taking with him his goods, in conforming to the rules of the police, and without bearing any malice to anybody.
7. The house of every citizen is an inviolable dwelling; nobody may enter it at night, whoever he may be, without his consent, except in order to save it from fire or inundation.
8. Nobody can be arrested, save in case of a beginning of an accusation except in the cases foreseen by the law; twenty-four hours after his imprisonment (if in a city, town, or village, in the neighbourhood of the residence of the judge, and in an interval in proportion to the extent of the territory, and determined by the law for the distant places), the judge will make known to the accused by letter, signed by his own hand, the reason of his imprisonment, the names of the accusers, and those of the witnesses, if there are any.
9. Even in the case of accusation, nobody can be conducted to prison, or be retained therein, if he gives a caution determined by the law; generally for every crime that is not punished, with more than six months' imprisonment, or ex-

sion from the district in which the accused lives. The accused will remain at liberty.

10. Except when taken in the fact, the imprisonment cannot be executed without a written order from the acting authority; if this order is arbitrary, the judge who issued it, and he that received it, will be punished as determined by the law; in this measure regarding the imprisonment, are not comprehended military commands, necessary for solid bases of justice and equity.

From the present day whipping is abolished, as well as the torture, marking with red-hot iron, and every other barbarous punishment.

Penalties will alone be supported by the criminal; therefore, there cannot exist any confiscation of property, and never will the infamy of the criminal be transmitted to his relations, in whatever degree that may be.

The prisons will be secure, clean, and well attended; there will be different prisons to separate the criminals according to their situation and the nature of their crimes.

22. The right of property is guaranteed in all its fullness, if, after thorough examination, the public good requires that one should make use of the property of a citizen, he will be indemnified for the time to the amount of its value; the law will fix the cases in which this single exception will take place, and it will give the rules for the determination of the indemnity.

23. The public debt is equally guaranteed.

24. No manner of labour, of culture, of industry, or commerce, can be hindered any time that it does not oppose itself to the public morals or security and health of the citizens.

25. The corporations, with their deans, masterships, and secretaryships, are abolished.

26. Inventors will have the property of their discoveries, and of their productions; the law will give them an exclusive temporary privilege, or will recompense them, and will have regard for the loss they may sustain in the publication of the discovery.

27. The secrecy of letters is inviolable. The administration of the posts is rigorously responsible for the infraction of this article.

28. All recompenses conferred for services rendered to the state, either civil or military, are guaranteed, as well as the right acquired from these recompenses, conforming to the laws.

29. Persons in public employment are strictly responsible for abuses and omissions which they may commit in the exercise of their functions, and their negligence in surveying the responsibility of their subalterns.

30. Every citizen can present to the legislative and executive powers his reclamations, complaints, or petitions, and even expose all infractions to the consti-

tution,  
crimina

31.

32.

33.

the elen

34.

concerns

following

In sp

magistra

UND

the sever

north of

the Rio M

to the Ri

sive, natu

\* Capta  
are open to

"These  
other at Bal

judges. Th

and a court

solely it may

unpopular a

justice, all c

and minister

law except t

cult to obtai

and it gener

"It is, ho

recourse to la

of findings a

lost and four

loser, to prov

others that t

"The Jus

as many year

vent either f

In cases of c

Their politica

and they hav

under their d



tution, in reclaiming from the acting authority, the effective responsibility of the criminals.

31. The constitution guarantees public aid to the indigent.

32. Primary instruction is voluntary for all citizens.

33. The establishment of colleges and universities, in which will be instructed the elements of the sciences, arts, and literature, is hereby ordained.

34. The constitutional powers cannot suspend the constitution, in that which concerns individual rights, except in the cases and circumstances specified in the following article.

In speaking of the tribunals of Brazil, Captain Wilkes accuses the judges, magistrates, and other officers, of great partiality and injustice.\*

## CHAPTER VII.

### POLITICAL DIVISIONS, OR PROVINCES OF THE EMPIRE.

UNDER the head of Population, we have given the names and population of the several provinces. To these are added the wilderness regions of GUIANA, north of the Amazon, and of SOLIEMOENS, a vast territory, ill explored, west of the Rio Madera, and south of the Amazon, extending to the limits of Brazil, or to the Rio Yavari. SOLIEMOENS is intersected by large rivers, and this extensive, naturally fertile, but wilderness region is inhabited by numerous aboriginal

\* Captain Wilkes says, "The administration of justice is confided to two high tribunals, which are open to the public, and where causes are decided on appeal by a majority of the judges.

"These tribunals are, first, the *relação*, of which there are two branches, one at Rio and the other at Bahia, each composed of eight judges. Second, the supreme tribunal of justice of twelve judges. The inferior courts are those for the trial of civil and criminal cases, an orphans' court, and a court and judge of findings and losings, the last of which is not yet abolished, however obsolete it may have become. Great corruption exists in them all, and no class of people are so unpopular as the judges. It is generally believed, and the belief is acted upon, that to obtain justice, all classes, including priests and laymen, lawyer and client, legislators and people, regents and ministers, must submit to great imposition; that it is next to impossible to recover a debt by law except through bribery. If a debtor has money or patronage, and refuses to pay, it is difficult to obtain the payment even of an acknowledged note of hand through the process of the law, and it generally takes years to accomplish.

"It is, however, greatly to the praise of the Brazilians, that it is not often necessary to have recourse to law for this purpose. The greatest injustice occurs in the orphans' court; but the court of findings and losings is one of the most singular in this respect. It takes charge of all things lost and found, making it the duty of a person finding any thing to deposit it with the judge. The loser, to prove property, must have three witnesses to swear that they saw him lose it, and three others that they saw the finder pick it up, otherwise it remains as a deposit.

"The justices of the peace for each district are elected by the people, four at a time, to serve as many years by turns, substituting one for the other, when sickness or other circumstances prevent either from serving. They have final judgments in amounts not exceeding sixteen milreis. In cases of civil process, they act as mediators to effect a compromise and reconcile difficulties. Their political attributes are to preserve the peace in case of riot or disorder among the people; and they have a right to call on the national guard or military police to aid them, who must act under their direction. There is no civil police, and no imprisonment for debt."

tribes, speaking different tongues or idioms. Soliemoens contains several *povoacoes* (settlements), but in reality little more than a few rudely constructed buildings for the missions founded by the Carmelites along the banks of the Amazon. The *prezidio* de San Francisco Xavier de Tabatinga,\* situated at the mouth of the Yavari, is estimated to be, by the voyageurs or canoeemen, distant from the city of Para 2100 miles. The voyage upwards occupies from eighty to ninety days. A nation of aborigines, called *Soriman*, corrupted into *Solimáb* and *Soliemoens*, imparts a name to this province which is more thinly inhabited than any portion of Brazil. Its natural advantages of soil, climate, and river navigation, are, from all accounts, at least equal to those of any of the Mississippi regions. But a race of equal enterprize and industry with those which have peopled and cultivated and built cities in the latter, have not yet appeared on the waters, or amid the forests and plains of the former.

The REGION OF SPANISH GUIANA includes the whole of the Portuguese possessions north of the Amazon, west of the River Yamunda. This region extends about 900 miles from east to west, and from about 4 deg. north to 4 deg. south latitude. The western part forms the ouvidoria of the Rio Negro. This great river has its source in the Andes, and communicates by one of its branches, the Cassiquiari, with the Oronoco, and after flowing down upwards of 1100 miles, falls into the Amazon in latitude 3 deg. 16 min. south. A few leagues below the mouth of the Cassiquiari (from Para a voyage of eighty-six days going up) is, or was some time ago, the *fort* of San Joze dos Marabytaunas, then the remotest military station in this captaincy, situated on the left bank of the Rio Negro. Some other small posts were stationed between this and the Oronoco. Below San Joze there are straggling settlements of baptised Indians on each side of the river; and a few Portuguese adventurers, mixed races, and priests, appear here and there on the banks, and waters of the river down to its confluence with the Amazon. The Rio Branco is the largest tributary that enters the Rio Negro. It rises in the Sierra Baracayna from the northern slopes of which the Paragua, one of the great confluent of the Oronoco, flows.

Three leagues above the mouth of the Rio Negro is the town of Rio Negro (formerly the *fortaleza da Barra*), the entrepot for all the exports of the river, and the seat of government. According to the last accounts, it still contains a church, also a pottery, a rude cotton manufactory, and a rope-walk of the *piassaba palm*; all government works. At its mouth, the Rio Negro is about a mile wide, higher up it expands in some places to the width of seven and eight leagues. "Near the shore, the water appears the colour of amber; everywhere else, it is described as literally seeming black as ink; it is, however, perfectly clear, pure, and wholesome. The confluence is said to be a most

\* Tabatinga is a fine white clay, much used in many parts of Brazil for buildings.

impressi  
the Blac  
light tha  
Soliemo  
all the p  
insects is  
therefore  
set up a  
happier r

The  
flow into  
make way  
on its ba  
country is  
Negro.

The n  
dispute.

Pinzon, w  
and the fo  
establishm  
the Aguar  
drawn from  
common to  
taken poss

Wiapot wa  
"To pre  
degrees of n  
thence, the

Where  
borders on  
settlements  
tended as h

The res  
woods and  
population  
region may  
of the human

PROVIN  
districts : Pa  
200 miles to

impressive spectacle ; but the turbid stream of the Amazon predominates, and the Black River loses its purity as well as its name. It is with the greatest delight that boatmen ascending from Para, or descending from the province of the Seliemoens, come in sight of the high lands at the bar ; for this river is free from all the physical plagues with which the Orellana is afflicted ; no torment of insects is felt there, no evils of local and endemic disease. When the Indians, therefore, escaping from both, first dip their oars into the clear dark waters, they set up a shout of joy, and enter with the sound of their rude music upon its happier navigation."

The YAPURA (or the Grande Caqueta), is one of the greatest rivers that flow into the Amazon. Its current is so rapid and mighty, that no boat could make way against it, were it not broken by innumerable islands. The scenery on its banks is described as magnificently romantic and beautiful, but the country is unhealthy. It communicates by lakes and streams with the Rio Negro.

The northern limits of Portuguese Guiana have been the subject of much dispute. By the treaty of Utrecht the river Oayapoek, Wiapoc, or Vincent Pinzon, was named as the common limit between Portuguese and French Guiana ; and the fort of St. Louis, situated on its northern margin, was the most southern establishment of what was called Equinoctial France. By the treaty of Amiens, the Aguary (or Arawary) was made the limit ; the line of demarcation being drawn from its source westward to the Branco, and the navigation was to be common to both nations. But by the treaty of 1817, Cayenne, which had been taken possession of by the Portuguese in 1809, was restored to France, and the Wiapoc was again made the boundary. Southey observes—

"To prevent all further cavil, its mouth was stated to be between the fourth and fifth degrees of north latitude, and in longitude 322 deg. east of the Island of Ferro. From thence, the line of demarcation was to be in conformity to the treaty of Utrecht."

Where French Guiana terminates towards the west, the Brazilian territory borders on Columbia. The equinoctial line was their original boundary ; but the settlements on the Rio Negro, or rather, Portuguese encampments, have extended as high as the fourth parallel of north latitude.

The resources, such as great rivers, harbours, fertile soils, and valuable woods and fisheries, of Portuguese Guiana, are more than ample for the population and power of a great empire. Yet, at the present day, this vast region may be considered absolutely a wilderness, and, as far as the maintenance of the human race is concerned, scarcely superior to one great waste.

PROVINCE OF PARA.—Cazal divides the province of Para into four large districts : *Para Proper* is a flat and wooded country, extending west of Maranham 200 miles to the River Tocantines ; *Xinguatania*, lying between the Tocantines

\* Southey, vol. iii., p. 691.

and the Xingu; *Tapajnoia*, extending from the latter river to the Tapajos; and *Mundurucania*, so denominated from the Mundrucu Indians who inhabit it, extending from the Tapajos to the Madera. Of these divisions, the last three are, with the exception of a few settlements or encampments, on the margins of the rivers, almost wholly in the possession of the aboriginal tribes.

The more proper boundaries of this immense country, is limited by the River Ayapoek, French, Dutch, and British Guiana, on the north of the Amazon, and by the Rivers Yamunda and Madera on the west, following the Madera south of the Amazon to the Falls of St. Antony, in latitude 8 deg. 50 min. south. A recent writer, a citizen of Para,\* includes in the province of Para the whole region west to the Yavari, in 70 deg. west, or the country called the Province of Solimoens, with the exception that the latter region, and the greater part of Para is still uninhabited, except by nomade tribes. The authority of Para, it is true, is as much extended over these wild lands as any other under the Brazilian government. Our recent information respecting Para is based on the work of Monteiro Baena, Mr. Kidder's work, the most recent, and the British and French consular reports.

"This immense extent of land," says Baena, "is agreeable to live in, fertile, covered by a luxuriant vegetation, which is gifted with many rare varieties, and by majestic forests composed of splendid trees, and proper for domestic or naval uses. It contains extensive lakes, towering mountains, and vast valleys; the number of large rivers it encloses is astonishing."

The land is almost, without exception, of the most fertile description, and particularly so in the neighbourhood of the rivers and on their numerous islands, where the soil consists of successive alluvial deposits from four to eight feet deep.

*Population.*—The earliest tables of the population of the province are those of 1749, which then gave to the city of Para 900 hearths and 6579 inhabitants. After these we have only tables for the following years, viz.:—1788, 1083 hearths (families) and 10,600 souls; 1801, 1820 hearths and 11,500 souls; 1825, 1930 hearths and 13,240 souls; 1830, 1740 hearths and 12,467 souls.

"The increase up to 1825 was not inconsiderable, when we consider that during that period it was repeatedly the seat of serious disturbances, and suffered four calamitous visitations of the small-pox and measles, which at each period carried off *one-third* of the whole population; nor would we have to note a decrease of 180 hearths and 780 souls in the last census, compared to the previous one, were it not for our declaration of independence and the subsequent war with Portugal and the persecution and emigration of the Portuguese which

\* "Corographical Essay" on the Province of Para, by Antonio Ladislau Monteiro Baena, a native of Para, Engineer and Professor of the Military School in Belem of Para, and Member of the Historical and Geographical Institution of Rio de Janeiro. Published at Para in November, 1839.

followe  
which,  
lecting  
tending  
The lit  
rather c  
"M  
populat  
and the  
The  
whites, l  
Thes  
and with  
The Ma  
mulattoe  
gines and  
Of th  
the most  
natives,  
amongst  
Baena en  
villages, a  
He co  
their assin  
then beco  
Jurcinas,  
salting fis  
the trading  
With r  
has rapid  
missions, r  
of St. Ant  
the mendic  
villages, an  
"Near t  
in 1800 the  
pied in cutt  
vessels, in t  
vessels. In

followed it. Further causes of decreased population were:—1. The avidity which, after our independence, the young men sought public employment, neglecting agriculture; 2. The quackery and ignorance of a number of men pretending to have a knowledge of medicine, the ignorance of midwives; and 3. The little resort to lawful matrimony, and the spreading habit of celibacy, or rather of concubinage.”

“Many circumstances render it difficult to obtain an exact census of the population, particularly the pressing of men for the military or naval service; and the ignorance and remissness of the clergy and other minor authorities.

The population of the province is composed of seven castes, viz.:—The whites, blacks, aborigines, mulattoes, Mamalucoes, *Curibocas*, and *Cafuzes*.

These distinctions are owing to the whites intermixing with the negro race and with the aborigines, and the cohabiting of the aborigines and African race. The Mamalucoes are the offspring of the whites and the aborigines; the mulattoes and the negro women are the parents of the *Cafuzes*; and the aborigines and the negro women produce the *Curibocas*, or *Sambos*.

Of these castes the whites are the fewest in number, and the aborigines the most numerous; besides these there are numerous tribes of wandering natives, whose numbers are unknown, who roam in the forests, and live amongst the most fertile parts bordering on the numerous rivers. Signor Baena enumerates the names of 157 Indian tribes, some of which live in small villages, and trade with the Brazilians or Spaniards within the Brazilian territory.

He considers that the natural disposition of most of these tribes is such that their assimilation to social pursuits would be easily effected, and that they would then become as useful as other tribes, “such as the Minas, Munduruças, Jurcinas, and Parapuras, who bring drugs from the forests, assist in curing and salting fish, in extracting oil or butter from the eggs, and navigate or paddle the trading canoes on the rivers.”

With regard to the aborigines established in villages, he says, “their number has rapidly declined; in 1720 there existed 54,216, living in seventy-three missions, nineteen of which were established by the Jesuits, nine by the monks of St. Anthony, ten by the Capuchins, fifteen by the Carmelites, and ten by the mendicant friars. In 1839 their number was reduced to 32,751 living in villages, and none of the above orders of fathers or friars exist among them.

“Near the capital of Para there existed in 1720, domesticated natives 12,680; in 1800 they were reduced to about 5000, of which more than 2000 were occupied in cutting timber, and in transporting and loading it, in the construction of vessels, in throwing up works of defence for the city, and on board of armed vessels. In 1839 the number was reduced to 3500. The barbarous persecution

in the continued wars against the other aborigines, and the almost universal bad treatment of those poor people (which for so many reasons deserve our sympathy, and should even from self-interest have been differently treated, for they have undeniably given much manual labour to our predecessors), caused, with the devastations of the small-pox, this retrograde march of the Indian settlements all over the province, wherefore now most of the domesticated Indian villages are insignificant."

*Climate.*—Baena says,—“There is no particularly sensible difference in the climate of this province all the year round, yet there is a particular time for the production of fruits. The more lasting rains begin regularly in December or January, and last till June or July. On the upper part of the River Solimoes they begin only in May. At that time some intermittent fevers (Tertian and Quartan) make their appearance, by which the forest Indians suffer much, because they have no means of curing or nursing themselves, and, like all savages when falling ill, become immediately pusillanimous. At that time the rivers also swell and rise above their ordinary banks, and in some, particularly the Amazon and Madera, the voyages upward become very troublesome, because of the great currents which the barges and canoes must overcome by being drawn by ropes from the banks; towards the evening very severe storms are frequent, and almost of daily occurrence on those rivers, and often as dangerous to small craft as the above-named.

“The verdure of the trees is uninterrupted all the year round, and about October or November only the pasturage gets sometimes dried up on the more elevated points, because August, September, October, and November, are the least rainy months.

“The morning air is particularly delicious. As the afternoon approaches a pleasing coolness comes on, and the nights are generally sufficiently cool, and the climate does decidedly not possess that high degree of temperature which the tropical situation of the country would authorise us to expect.

“The innumerable rivers, bays, and lakes, the prevailing north-west and east trade winds, and the extensive forests refresh the air in a wonderful manner. In 1839, among twenty-seven parishes there were existing thirty-six men and thirty women above ninety years old, amongst which were eleven white men and seven white women, and there is credible proof of an Indian woman having reached the age of 200 years.”

*Natural Productions of the Province of Para.*—Our author, in his account of the indigenous productions of Para, says,—

“The abundance of interesting productions and articles of commerce which *pristine* nature offers spontaneously in Para to medicine and to the arts is extraordinary, though it must be said that its inhabitants, as yet, by no means endeavour to profit fully of this uncommon liberality of the Creator. There are known twenty-three different palm-trees, each yielding fruit, fibres, cordage, oil, and even *spirits*; twelve kinds of trees having a milky substance, yielding india-rubber or other gums; twenty-two kinds of superior timber for ship-building; thirty-four varieties of wood for housebuilding or for canoes, because of its peculiar lightness; thirteen kinds of wood for joiner's work; and five which are particularly good for making charcoal, besides many other unknown qualities not yet examined, and an immense variety of bushes, plants, roots, &c. In October, 1839, a collection of 340 species of woods was completed in the province of Rio de Janeiro on a surface not exceeding a few leagues. Amongst these there are more than forty known as drugs, and above twenty different containing colouring matter, besides many varieties of *tannins*, &c. Amongst the drugs there exist in abundance two kinds of vanilla, one of the same kind as is exported from Mexico, and resins and balsms of various kinds; many odoriferous resins, such as storax, &c.; many kinds of oil-nuts, cocoa, tobacco, cotton, and other fibres, coffee, rice, castor-beans, &c., cloves, cinnamon, and the *matte-plant*; ten known kinds of Chili-peppers, twelve known varieties of

indigen  
use, am  
various  
town of  
abundan

*Live*

of the c  
the tige

*Orn*

of the p  
ticularly

*Fish*

large qu

skin wit

the head

*isinglass*,

dried lik

have alre

“it neve

plants gr

the youn

or fried, a

also expo

full of the

the sever

always a

are abund

*Of Re*

serpents,

*Crusta*

two kinds

twenty fee

in indescr

and others

not for som

Mantega b

use in the

The sp

Gurupi (sal

flows the T

*Live St*

rajo; but t



indigenous, farinaceous roots and potatoes in use; twenty-one kinds of fruit-trees in use, amongst which the mango and the bread-fruit; six kinds of bananas and plantains, various kinds of grapes; almost all European vegetables and flowers are grown in the town of Para, and many indigenous, aromatic herbs. Melons and pine-apples grow in abundance."

*Live Animals.*—Of quadrupeds Signor Baena enumerates thirty-six as animals of the chase or to be hunted, amongst which the largest is the tapir (*amphibious*) the tiger, fox, various kinds of wild boars, five kinds of deer, &c.

*Ornithology.*—He enumerates 111 kinds of birds; amongst which are many of the pheasant, peacock, and turkey species, and numerous game birds, particularly the black and snow-white *caraçãos*.

*Fishes.*—He names seventy-six kinds of fish caught in fresh water; amongst them, large quantities of *sardinhas*, and abundance of the *gurijuba*, a fish with a yellow skin without scales, which is largely consumed, fresh, dried, or salted; between the head and under the belly, it has a white substance, equal to the Russian *isinglass*, and also used in Para to clarify coffee, wine, &c. The *piraurucu*, is dried like cod-fish, and also exported. The *vacca marinha*, or *manati*, which we have already described, he describes as having a head similar to that of a calf; "it never comes on shore, but lifts its head above the water, and feeds on the plants growing on the banks or in the lakes; the female has breasts, and suckles the young ones; its flesh is like beef. It is the most general animal food, roasted or fried, and is dried and salted, or preserved in its own fat in large vessels. It is also exported. Sausages are also made from its flesh. Some of the lakes are full of them, and many are so large as to yield a pipe of oil." He then describes the several modes of taking them by the Para Indians, and which insure them always a subsistence. Crabs, lobsters, shrimps, oysters, and muscles, he says, are abundant.

*Of Reptiles*, he enumerates twenty-five kinds; amongst which are twenty-one serpents, including the enormous *boa-constrictor*.

*Crustaceous Animals.*—Eleven kinds of these are enumerated; amongst them, two kinds of crocodiles, and two of tortoise or turtle; of the first, some are twenty feet long, and afford great quantities of blubber for oil; turtle abound in indescribable multitudes in the rivers Solimoes, Branco, Madera, Tocantines, and others. Their meat is said to be very good before they lay their eggs, but not for some time after. From the eggs and from the fat of the animal, the Mantega butter, already described, is prepared in great abundance for general use in the province. It is used for light, and for the food of the poorer classes.

The speckled tortoise also abounds on the banks of the Caité, near the River Gurupi (salt water), and between this river and the Bay of San Joas, into which flows the Turicassu.

*Live Stock.*—Herds of cattle formerly swarmed on the Island of Joanna Majoro; but they are not, according to Baena, so numerous as they have at one time

been. In some cattle-farms on that island they manufacture cheese similar to the *Minas Geraes cheese*, but it is not so good. Nothing has as yet been done for the improvement of the breed of horses. Neither the sheep nor goats are of good breed, and no use is made of their skin and wool. Pigs, though much neglected, are generally of a much larger description than those of Portugal.

#### CITY OF PARA, AND ENTRANCE TO THE AMAZON.

Mr. Kidder, in 1844, appears to confirm the accuracy of the native geographer, Baena. The former sailed from Maranham to Para. The voyage was formerly performed by canoes coasting round not less than thirty-two bays, some of them so broad, that the opposite land is frequently invisible.\* At present the voyage is performed in a steamboat.

The distance from Maranham to Para by sea is about 400 miles, and the voyage is performed by the steam-packets in from two to three days. The coast is uniformly low, and much intersected with bays and lagoons. The southern mouth of the Amazon is usually called the Para river. The entrance is intricate, and by no means safe, as there are no prominent landmarks. In the night, or in thick weather, it is almost impossible to discover the only pilot station on the coast, called Selinas, and the pilots are never met at any considerable distance out at sea. The Para entrance lies between the two dangerous shoals of Tigoça and Braganza. Vessels have been frequently wrecked on these, and the crews have sometimes all perished. In descending the river, there is little danger. If the weather is clear, the breakers on the Togoça and Braganza banks are seen, as the tide flows upwards; after entering this mouth of the Amazon the conflict of the ascending and descending waters is called, by its aboriginal name, *pororoca*, and characterises the navigation for some hundreds of miles. No sailing vessel can descend the river while the tide is rushing up from the ocean; and both in ascending and descending, distances are measured and regulated by tides. Para is said to be three tides from the ocean, and a vessel entering with the flood must anchor during two ebb tides before reaching the city. Canoes and small vessels, to avoid any danger from the *pororoca*, generally lay-to in certain places called *esperas*, or resting-places, where the water is little agitated. Most of the vessels used in the Amazon are constructed with reference to its tidal navigation; that is, for floating with the stream rather than for sailing before the wind, although sails may often be serviceable.

The regular ebb and flow of the tides in the Amazon are observed as far as the confluence of the Madera, 600 miles above the mouth. The *pororoca* is much more turbulent on the northern side of the island of Marajo, where the

\* The bays and lagoons along the coast, are often connected by intricate streams and channels. The former circuitous voyage in canoes traversed more than double the present direct voyage. The canoes were driven ashore each evening, and the party rested for the night. They were navigated by Indians, who then received only about twopenny per diem.

mouth  
years  
"I  
the sea  
one or  
in a v  
and in  
feet hig  
mounta  
rending  
by it, a  
On  
blue of  
mouth  
within  
time.  
settleme  
are boar  
PAR  
48 deg.  
eru bank  
has a ve  
within an  
island of  
vening.  
Para,  
it is reg  
Quartel,  
cathedral  
nor wide.  
chiefly of  
The h  
often ext  
least three  
connected  
are ceiled,  
glass; but  
in the dry  
across the  
have hooks  
The in  
street there  
Some have

mouth is broader, and the current more shallow. M. de la Condamine a hundred years ago wrote:—

“During three days before the new and full moons, the period of the highest tides, the sea, instead of occupying six hours to reach its flood, swells to its highest limits in one or two minutes. It might be inferred that such a phenomenon could not take place in a very tranquil manner. The noise of this terrible flood is heard five or six miles, and increases as it approaches. Presently you see a liquid promontory twelve or fifteen feet high, followed by another, and another, and sometimes by a fourth. These watery mountains spread across the whole channel, and advance with a prodigious rapidity, rending and crushing every thing in their way. Immense trees are instantly uprooted by it, and sometimes whole tracts of land are swept away.”

On ascending the Amazon, the colour of the water changes from the dark blue of the sea to a lightish green, and then gradually to a dirty yellow. The mouth even of the lesser entrance is so broad, that when above forty miles within it, the coast and the island of Marajo are scarcely visible at the same time. The shores are low, and densely covered with mangroves, with scarcely a settlement, except the village of Collares. The Fort da Barra, where vessels are boarded by revenue officers, is two miles below from the city of Para.

PARA, or the city of Belem, is situated in 1 deg. 21 min. south latitude, and 48 deg. 28 min. west longitude, on an elevated point of land, on the south-eastern bank of the Para river, and eighty miles from the ocean. From the sea it has a very striking and pleasing appearance. The anchorage is good and safe, within an abrupt curve in the channel, which admits vessels of a large draft. The island of Marajo is twenty miles distant, but invisible from smaller islands intervening.

Para, like most Brazilian towns, exhibits whitened walls and red-tiled roofs; it is regularly laid out; and has public squares, called the Palace-place, the Quartel, and the Largo da Polvora, and several smaller squares in front of the cathedral, and of several of the convents. The streets are neither well paved nor wide. There are many large well-built houses, but the back streets consist chiefly of wretched small dwellings.

The best houses are well adapted to the climate, with a wide veranda often extending around the outside of the building; and another, along at least three sides of a large interior area. A part of the inner veranda, or a room connected with it, serves as an airy and pleasant eating-room. The front rooms only are ceiled, except in the best houses. Latticed windows are more common than glass; but occasionally some houses have both; preference is always given to lattices in the dry season. Instead of alcoves and beds for sleeping, hammocks swing across the corners of all the large rooms, and along the verandas. Some houses have hooks for swinging hammocks for fifty or sixty persons every night.

The insurrection of 1835 was greatly injurious to Para. In almost every street there are houses still, battered more or less with bullets or cannon shot. Some have been repaired, others abandoned.

Para fronts the river, and in its rear there is a beautiful shaded walk. The Estrada das Mangabeiras extends from near the marine arsenal on the river side, to the Largo da Polvora on the eastern extremity of the city. It is intersected by avenues leading from the Palace Square and the Largo do Quartel. Its name is derived from the mangabeira-trees, with which it is densely shaded on either side. The bark of these trees is of a light grayish colour, regularly striped with green,—their product is a coarse cotton that may be used for several purposes,—their appearance is at once neat and majestic. In the immediate vicinity of this road is the old convent, now hospital, of San Jozé, and near by it the *recolhimento* of orphan girls. In the grounds of the former establishment a botanical garden was commenced in 1797, for the cultivation of indigenous and foreign plants and trees. The spices and fruits of the East Indies would have flourished here, and, mingled with the botanical plants of the American torrid zone, would have formed a collection unrivalled for richness and variety. But what was only commenced, has been long since abandoned. There are a few private gardens in the vicinity, but neglect of improvement has followed disorders that have for many years prevailed in this town; many streets are overgrown with thick bushes. In the suburbs are forsaken tenements, and the walls of large houses. Beyond the actual precincts of the city, a dense forest commences.

Mr. Kidder says, "The traveller, on entering Para, is struck with the peculiar appearance of the people. The regularly descended Portuguese and Africans do not, indeed, differ from their brethren in other parts, but they are comparatively few here, while the Indian race predominates. The aboriginals of Brazil may here be seen both in pure blood, and in every possible degree of intermixture with both blacks and whites. They occupy every station in society, and may be seen as the merchant, the tradesman, the sailor, the soldier, the priest, and the slave. In the last-named condition they excited most my attention and sympathy. The thought of slavery is always revolting to an ingenuous mind; whether it be considered as forced upon the black, the white, or the red man. But there has been a fatality connected with the enslavement of the Indians, extending both to their captors and to themselves, which invests their servitude with peculiar horrors.

"Nearly all the revolutions that have occurred at Para are directly or indirectly traceable to the spirit of revenge with which the bloody expeditions of the early slave-hunters are associated in the minds of the natives and mixed bloods throughout the country."

As the aborigines are no longer directly enslaved, they are *daily pressed* for the service of the army and navy.

The large river *canoes* are rudely constructed crafts, with stem and stern square,

the aft  
there is  
and the  
there is  
deck.  
These  
the tide  
In o  
bers of  
in the  
great nu  
belongin  
ing, and  
Ponta  
numerou  
and keep  
plumage,  
Brazil nu  
copaiba in  
variety, b  
pended on  
Close  
menced 17  
The ju  
and gives  
No mo  
the five m  
immense.  
The cat  
in the emp  
by a bisho  
the other c  
The pop  
seventeen h  
follows:—F  
great island  
10,689; sla  
and thirty-e  
settled inha

\* The Mar  
ber of the abor  
province of Pa

the after part rises out of the water like that of a Chinese junk ; over their poop there is a round-house, generally made of thatch, for protection against the sun and the dew, and under which hammocks for sleeping are swung ; sometimes, there is a similar round-house over the bows ; there is also a sort of elevated spar-deck. The steersman generally sits upon the roof of the after round-house. These rude vessels are well enough adapted to their purpose of floating with the tide.

In one part of the city, when beasts are slaughtered for markets, vast numbers of vultures are observed perched upon the trees, or flying indolently in the air. Along the margin of the river, both morning and evening, great numbers of people may be seen bathing. Men, women, and children, belonging to the lower classes, may be seen at the same moment diving, plunging, and swimming, in different directions.

Ponta das Pedras is the principal landing-place, where there are usually numerous canoes and aborigines conversing in the various dialects of the Amazon, and keeping or delivering parrots, macaws, and some other birds of gorgeous plumage, and occasionally monkeys and serpents. They also bring for sale, Brazil nuts, cacao, vanilla, annatto, sarsaparilla, cinnamon, tapioca, balsam of copaiba in pots, coarse dried fish in packages, and baskets of fruits, in infinite variety, both green and dry, with immense quantities of gum-elastic shoes; suspended on long poles.

Close beside the palace there are the walls of a half-erected theatre, commenced 1775. The prison, in the same neighbourhood, bears the date of 1775.

The *juiz de direito* is the chief officer of the police, who examines all passports, and gives a licence of residence.

No monks of any orders are left. The money expended in the erection of the five monasteries in Para, appropriated to secular use, must have been immense.

The cathedral of Para, said by Mr. Kidder to be the largest religious edifice in the empire, was commenced in 1720, and completed and consecrated in 1775 by a bishop, attended by the monks, magnates, and people. Like most of the other churches it is built in the form of a cross.

The *population*\* of the Comarca of Para, or Belem, in thirty-two villas, seventeen hamlets, and five missionary stations, is stated by Baena, in 1839, as follows:—Free people, 90,767 ; slaves, 26,961=117,728. Comarca of the great island of Joanés Marajos, in five villas and six hamlets: free people, 10,689 ; slaves, 2040=12,739. In the Comarca of the Rio Negro, in nine villas and thirty-eight hamlets : free people, 17,881 ; slaves, 962=18,843.—Total of settled inhabitants in 1839, 149,854.

\* The Marquis of San Joas da Palma, former governor of Matto Grosso, estimated the number of the aborigines of Brazil at above 1,000,000 ; of which the by far greater part are in the province of Para and Matto Grosso.

## COMMERCE AND NAVIGATION OF PARA.

PARA enjoys one great advantage over every other sea-port town in Brazil, from its unparalleled intercourse by water with the interior. The commercial resources of this country, and the admirable trading position of the city are of the first rank. But the men and people to bring forth the elements of profit and civilisation are wanting. Some Glasgow merchants opened the trade with great spirit, but their property, to the value of about 70,000*l.* sterling, was most flagrantly pillaged during the revolt in 1835. Some American citizens have instituted saw-mills at Maguery, in the neighbourhood. The cotton-wools of Para are admirable. Caoutchouc is abundant, and made into shoes, &c. The following are the articles enumerated by Baena as those exported from Para, viz. :—

“Cotton, rice (large grained), ditto, (small), oil of Andiroba, castor-oil, copaiva-palm, rum, spirits of aniseed, Indian-rubber, painted fruit shell vessels, cocoas of various kinds, cacao, cloves, coffee, crajina, hides, sweet chestnut, cinnamon, horns, casto-rbeans, horses, sweetmeats, farina, tapioca, isinglass, guarana, gums of various sorts, gergelin (*ben oil-seed*), guaruba, tutai-issica, earthenware of Cameta, honey, wax, maquiras, Indian-corn, puriri (spice-nut), piassaba fibres, piassaba cordage. Choice woods, amongst which are rosewood, zebra-wood, and lignum-vitæ, hoops made of creepers, oars, netted hammocks, cotton-spun cloth, sarsaparilla, summauna, tallow, tonquin-beans, tobacco, tana, tacuaris (cane), tabocas, anatto, calves'-skins, hides, vanilla, Peruvian-bark, tar, turtle-butter, and isinglass.”

The ports to which the above goods are chiefly exported are:—Lisbon, Oporto, Gibraltar, Salem, Nantes, New York, Liverpool, London, Alexandria, Barbadoes, Cayenne, Maranham, Oará, and Pernambuco: the exportation, coastwise, is not accounted for with exactitude. Mr. Baena states the value of exports during the following years to be as under :—

Dollars.		Dollars.	
In 1789, to	286,085 618	In 1816, to	578,928 575
1796,	297,429 127	1819,	452,715 633
1799,	343,672 853	1827,	488,253 758
1806,	785,323 941		

*Inland Trade.*—While in other parts of Brazil the interchange of goods is impeded by a want of good roads, canals, and navigable rivers, Baena observes,

“The whole province of Para is thrown open in all directions and free from every impediment. Its highways and by-ways are all by water, on bays, rivers, lakes, and creeks, and will remain so as long as the same laws of nature will rule our globe. Nothing is more self-evident than that with such happy topographical facilities, and the fertility of its soil, and the variety of its productions, this province is destined at an early day to carry on a commerce of vast importance. The canoes in 1839 generally employed, carried from 1000 arrobas to above 2000 arrobas, or about forty-five to fifty tons, and the number of their oarsmen were from five to nine Indians. The river barges are only of a moderate date, and are decidedly much more advantageous on such distant voyages.”

The towns of Cameta, Vigia, Macapa, Monte-Allegre, Lantarem, Obidos, Tari Assu and Barra do Rio Negro are the trading places of the interior, but Tari Assu exports nearly all its cotton and cacao to Maranham.

RETURN

British .....  
 Portuguese .....  
 French .....  
 United States .....  
 Hamburg .....  
 Denmark .....  
 Tuscany .....  
 Spain .....  
 Belgium .....  
 Hanover .....

The Danish  
 account to fore  
 The cocoa cr  
 United States,

NATI

British .....  
 Portuguese .....  
 French .....  
 United States .....  
 Hamburg .....  
 Denmark .....  
 Tuscany .....  
 Spain .....  
 Belgium .....  
 Hanover .....

Total.

The coasting tr  
 collectively, with  
 merchandise, dur  
 They have load  
 During the year  
 voyages, here and  
 BRITISH COMMERCE

The gene

142 contos de

same period,

supplied from

The sugar

tion, and supp

The in por

wines, spirits,

iron in bars, le

The only

cotton cloth fo

into different f

There are n

were formerly

VOL. I.



RETURN of the British and Foreign Trade at the Port of Para, for the Year ending the 5th of January, 1845.

NATIONS.	INWARDS.			
	Number of Ships.	Register Tonnage.	Number of Men.	Value of Cargoes in British Sterling.
British		tons.		£
Portuguese	9	1,474		
French	14	2,390	83	20,980
United States	9	1,940	277	10,460
Hamburg	28	3,929	99	15,348
Denmark	3	324	324	47,840
Tuscany	2	320	29	2,745
Spain	1	140	11	
Belgium	1	120	9	550
Hanover	1	145	10	325
	1	151	10	1,540
Total	69	11,136	770	99,188

The Danish and Hamburg ships, and two other foreign ones, were chartered here to take cargoes for English account to foreign ports. The cocoa crop has been very short this year, and many ships have sailed in consequence, both for Europe and the United States, only half or two-thirds loaded.

BRITISH and Foreign Trade—continued.

NATIONS.	OUTWARDS.				SHIPS IN PORT.	
	Number of Ships.	Register Tonnage.	Number of Men.	Value of Cargoes in British Sterling.	Of what Nations.	No.
British	8	tons.				
Portuguese	13	1,267	72	£1		
French	9	2,755	263	17,307	countries.	
United States	27	1,940	99	33,470	United States	3
Hamburg	2	3,698	1	26,055	Portuguese	3
Denmark	3	470	204	52,324	English	1
Tuscany	4	690	20	3,847	Hamburg	1
Spain	1	140	11	10,780		
Belgium	1	120	9	1,470		
Hanover	3	281	19	745		
	1	154	10	3,260		
Total	70	11,445	774	147,905	....	8

The coasting trade between this port and that of Maranhon is carried on by three small ships, who have made collectively, within the year, nineteen voyages inwards and nineteen outwards, and discharging at this port foreign merchandise, during this period, for value of 65,400*l*.

During the year we have had the arrival of nineteen steam packets from Rio de Janeiro, and who touch on their voyages, here and back, at the intermediate ports of Bahia, Alagoes, Pernambuco, Ceara, and Maranhon.

The general revenue of the province of Para for the year 1844 only produced 142 contos de reis, or 14,791*l*. British sterling; the government expenses for the same period, including troops and navy, amounted to 23,958*l*.; deficiency, 9167*l*., supplied from Rio de Janeiro.

The sugar and coffee plantations do not produce sufficient for home consumption, and supplies of both are imported from the southern provinces.

The in ports are all descriptions of manufactured cotton goods, silks, hardware, wines, spirits, porter, salt, flour, salt provisions, furniture, olive-oil, gunpowder, iron in bars, lead, cordage, sail-cloth, &c.

The only manufactures carried on in this province are those of ordinary cotton cloth for sacks and hammocks; Indian-rubber is worked into shoes and into different forms.

There are no public works carrying on in the province, and all those which were formerly executed are fast going to decay.

The naval force on the Para river is only one brig of eight guns and six schooners of from four to six guns.

The military force of the province is reduced to 1300 troops of the line and 1200 militia, but the latter only exists on paper in the government offices.

## CHAPTER VIII.

### PROVINCES OF MARANHAM, PIAUHY, CEARA, AND RIO GRANDE.

THE province of Maranham is bounded on the west by Para, with the sea to the north, Piauhv to the east, and Goyaz on the south. The River Maranham gives its name to this province. It was first entered by Pinzon in 1500; thirty years afterwards the country was erected into a captaincy; but the first settlement was made by Ravadiere, a Huguenot, who sailed from Bretagne in 1612. Several expeditions having been made to the country, which either failed or perished, Ravadiere and his companions, erected a fort on the present site of Maranham, and built a warehouse and other houses. The French were expelled some years afterwards by the Portuguese; it was afterwards occupied by the Dutch. The early history of the province is a record of misfortunes, cruelties, and nearly at all times of the slave trade.

The coast of Maranham is rendered dangerous by shallows, and, for sailing vessels by the currents and winds. The borders of its numerous rivers are considered fruitful, and it has certainly prospered, when compared to many other parts. Indigenous fruits are abundant. Cotton and rice appear more attended to than any other products. Rice is said to be far better adapted to the soil than the sugar-cane. The province is said to be rich in minerals. Fish of excellent quality is abundant. Sheep, cattle, and horses, multiply fast. The Itapicuru is its largest river. It is rapid, but navigable in the middle parts, by flat-bottomed barges, in the lower by small sailing vessels, and in the upper by canoes. Cotton and rice are the chief crops grown on its banks. It flows down in many parts through a fertile country.

THE CITY OF MARANHAM.—On approaching the coast from the sea, there is a lighthouse at the base of the mountain or hill of Itacolumi, fifty miles from the city. There is another lighthouse on the island of Santa Anna. The bay upwards is decked with numerous small islands.

The village of Alcantara, on the mainland, and the Fort de San Marcos, on the Island of Maranham are then passed, with its battery and telegraph. At Fort San Antonio, situated on the Ponta das Arcas, near the city, ships are hailed. The channel leading to the anchorage is intricate and winding.

The city of San Luis de Maranham is situated in 2 deg. 31 min. south latitude, and 44 deg. 16 min. west longitude, on the north-western extremity of the

island of  
channel  
cluding a  
two paris  
recolhime  
cipal. It  
girls, four  
teries. A

Maran

Kidder, in

"It ex  
other town  
different ho  
of the priv  
elegant and  
laid in cem  
surface it co  
valley. Th  
any carriage  
carriage roa  
cadeira is b  
generally us  
and Para, to  
health do no  
ceded that t

The stre  
wind and ra  
merate sand  
ings, nor ev  
sant to foot  
which are b

One of t  
public cemet  
CONSUL'S RET

#### DESCRIPTIO

British.....	
Brazilian.....	
Portuguese.....	
Spanish.....	
French.....	
American.....	
Hamburg.....	
Belgian.....	

Total.....

NOTE.—Of the 25  
from Rio de Janeiro  
(in ballast) 1; total  
produce) 19, for Par

island of the same name, which is only separated from the mainland by a narrow channel called the Maranh River. Its population is estimated at 33,000 including a few English and French commercial houses. The city is divided into two parishes, and contains thirteen churches and chapels, three monasteries, one *recolhimento* of *educandas*, and six hospitals, of which the Misericordia is the principal. It has a lyceum, a Latin school, two primary schools for boys, two for girls, four private schools, and an ecclesiastical seminary, in one of the monasteries. As a city, it ranks as the fourth in the empire.

Maranh is said to be better built than any other city of Brazil. Mr. Kidder, in 1844, says,—

“It exhibits a general neatness and an air of enterprize, which rarely appears in the other towns of the empire. There are, moreover, within its bounds but few huts and indifferant houses. None of the churches appear unusually large or sumptuous, but many of the private dwellings are of a superior order. The style of construction is at once elegant and durable. The walls are massive, being composed of stone broken fine and laid in cement. Although the town does not occupy a large extent of ground, yet the surface it covers is very unequal. Its site extends over two hills, and consequently a valley. The rise and descent in the streets are in many places very abrupt. Scarcely any carriages are in use, and corresponding to this circumstance, there is only one good carriage road in the entire vicinity. That road leads a short distance out of town. The *cadeira* is but little known here as a means of conveyance. The *rede*, or hammock, is generally used as a means of easy locomotion. It is very common, both in Maranh and Para, to see ladies in this manner taking their *passeio* or promenade. Gentlemen in health do not often make a public appearance in this style, although it is generally conceded that they are quite fond of swinging in their hammocks at home.”

The streets of Maranh are laid out in straight lines; and by the agency of wind and rain, they are kept clean. The pavements are composed of a conglomerate sandstone, the same that is used for buildings; but as they have no gradings, nor even smooth stones for side walks, they are very tiresome and unpleasant to foot passengers. The town contains several ornamental squares, some of which are bordered with trees.

One of the most picturesque walks within the precincts of the city, is to the public cemetery. The English have also a Protestant cemetery.

CONSUL'S Return of the Trade of Maranh for the Year 1841 (being an average Year).

DESCRIPTION.	ARRIVALS.				DEPARTURES.			
	Vessels.		Crews.		Vessels.		Crews.	
	number.	Tons.	number.	Invoice Value of Cargoes.	number.	Tons.	number.	Invoice Value of Cargoes.
British.....	25	8448	397	£ 238,224 3 8	23	7,746	372	£ 167,335 17 3
Brazilian.....	45	6206	372	29,982 2 6	52	7,348	675	45,890 0 0
Portuguese.....	15	3404	239	55,371 16 3	14	3,586	233	52,062 10 0
Spanish.....	19	3067	212	44,867 13 9	18	3,014	199	31,809 7 6
French.....	8	1868	105	45,081 15 0	8	1,866	105	6,082 10 0
American.....	19	2475	150	35,677 11 9	18	2,328	198	8,246 10 0
Hamburg.....	1	160	11	11,416 0 6	2	320	92	2,007 10 0
Belgian.....	2	228	17	7,705 3 6	2	226	17	2,809 5 0
Total.....	134	25,854	1709	359,926 6 11	137	26,434	1,782	319,833 9 9

NOTE.—Of the 25 British vessels that arrived there were from Great Britain (with merchandise) 17, flour 1, total 18; from Rio de Janeiro (in ballast) 4, from Demerara (in ballast) 1, from Para (with Para produce) 1, from Pernambuco (produce) 1; total 25.—Of the 23 British vessels that departed there were for Great Britain (with cotton and other produce) 15, for Para with part of inward cargo 2, for Rio de Janeiro (with troops) 1, for do. (in ballast) 1; total 23.

The PROVINCE of PIAUHY lies to the east of Maranh. It is divided into five comarcas, three of which are said to be kept in an orderly state of administration. The others are usually in the most unsafe condition. This province has but twenty leagues of sea-coast; but it extends to the south and inland about 400 miles. It is generally level, and in some parts undulated. It has extensive unwooded plains, with large herds of cattle. Silver, lead, and iron mines are said to abound. The soil in many parts is well adapted for the cultivation of mandioca, rice, maize, cotton, and sugar-canes. Its principal river is the Parahiba, which flows into the sea by several intricate channels. Its capital is Oeyras, with about 5000 inhabitants. There is no seaport for foreign trade, but it carries on some coasting traffic.

The PROVINCE of RIO GRAND DEL NORTE lies between Parahiba and Ceara. Its coast is uniformly low and sandy; but inland it is described as undulated, and its forests are said to afford the best Brazil wood, and many drugs. The soil is not generally fertile; but the climate is considered healthy. It produces cotton, sugar-cane, rice, and several other articles; the rearing of cattle is in some parts a principal object.

NATAL, the capital, is situated on the right bank of a river, near its mouth. It is an old town, but its population is small. It was a place of importance during the Dutch wars, and its fortress, by which the city is still defended, was then considered the strongest in Brazil. The port admits no larger vessels than 150 tons burden. The foreign commerce of the province is inconsiderable, and there is no prospect of its improvement. Within the limits of this province is Cape St. Roque, which is the north-eastern point of the coast of South America. A large rock marks the extremity of this cape.\*

PROVINCE of CEARA.—This large province is faced chiefly with white sand-hills, but they do not extend inland. Cotton and dye-woods are the principal exports. The cattle are considered among the best in breed in the empire, and are driven to supply the markets of Pernambuco and Ceara. The carnauba palm, *caraphera linifera*, is a beautiful tree, and is said to rival the cocoa palms. They also furnish food, building materials, and raiment. Besides the edible nut, or the fruit, the *palmito*, the tender extremity of the flowering branch, is deemed delicious eating. These palms have trunks remarkably regular and strong, and serving either for fuel or building timber.

\* The Island of Fernando de Noronha, which lies about seventy leagues north-east from Cape St. Roque, in south latitude 3 deg. 36 min. This island has been successively under the dominion of Portugal, Holland, France, and Brazil. It is about twenty miles in circumference. Many little islets are divided from the principal island, and from each other by narrow channels. They are all rocky and barren, although frequented by vast numbers of sea-fowl. There is good fishing round it; and it has two harbours, but not very safe in stormy weather, and looks at a distance like a great church with a steeple. It has long been a place of exile and imprisonment. The Portuguese had formerly no less than seven forts. No woman is allowed to land on this island. There is a garrison for preventing the escape of criminals.

"Th  
among t  
'work o  
mock du  
they list  
spontane  
semi-bar  
genous s  
occasional

Form  
work on  
beings a  
their inst  
This is  
enough p  
ness of  
in profus  
the India  
the rate o  
as much o

Mr. K

"Thou  
An anecd  
Aracaty, r  
great forei  
of rolls, an  
oranges or  
them away

The fr

"Durin  
out rain.  
off without  
and the fan  
details prev  
Pernambuc  
starvation p  
their way t  
ilundreds d  
often withou  
offer a banq  
to purchase  
enfeebled, th  
dissolution."

The pr  
1841, it po  
Latin scho  
to the prov

"The great natural advantages of this province," says Mr. Kidder, "must be noted among the existing causes of its low state of improvement. The stern voice of necessity, 'work or die,' never disturbs the day dreams of the Brazilian, as he yawns in his hammock during the bright hours of sunshine. The great mass of the lower classes live as they list. Their wants are few and simple, and to a great degree conformed to the spontaneous productions of nature. Multitudes of Indians inhabit Ceara, in a state of semi-barbarism. As a general rule, they are idle and vicious, living chiefly upon indigenous fruits, or those which are cultivated with scarcely any trouble—but seeking occasional plunder."

Formerly the aborigines were under a careful regulation, and were hired to work on the plantations. This superintendence has disappeared,—the wretched beings are in a state of utter neglect and indolence, and no efforts are made for their instruction or improvement. Slaves are comparatively few in the province. This is lamented by the people generally, as a great calamity; but indolence enough prevails, and it would be cruel to enslave others to increase the laziness of the free population. The *melancia*, or *water-melon*, is produced here in profusion. These melons are eaten as a principal article of food, especially by the Indians and mixed races. They are so abundant, as to be sold frequently at the rate of twenty cents per hundred. For a penny may often be purchased as much as would feed a man for a week.

Mr. Kidder says,—

"Thousands of these people, in the interior, have never seen the article of bread. An anecdote was related to me of a matuto from the far sertão, who, on visiting Aracaty, resolved to gratify his curiosity respecting what he had so often heard of as a great foreign luxury. He accordingly went to a baker's shop and purchased a hat full of rolls, and then seated himself under a tree and commenced paring them, as he would oranges or bananas. The taste, however, did not please his palate, and he soon threw them away as unfit to be eaten."

The freshets and the droughts are considered the scourges of these parts.

"During the droughts," says Mr. Kidder, "years have been known to pass by without rain. At such times vegetation perishes, and both animals and human beings die off without number. It was painful to listen to the descriptions given of these *secas*, and the famine consequent upon them. I was prepared to understand them by the details previously given me of a similar scene, which a gentleman, with whom I met in Pernambuco, had witnessed a few years previously in Rio Grande do Norte. Absolute starvation prevailed in the country, and the only hope of the inhabitants was in finding their way to parts of the coast to which supplies had been brought from abroad. Hundreds died upon the way, and their emaciated corpses were scattered upon the sand, often without interment, but so emaciated and withered as scarcely to taint the air, or offer a banquet to the worm. Some who had strength to arrive, and money with which to purchase food, survived. Others arrived too late, and being so exhausted and enfeebled, that the morsel which they craved to sustain life only served to hasten their dissolution."

The province of Ceara contains, by estimation, 180,000 inhabitants. In 1841, it possessed thirty-one primary schools, frequented by 830 pupils; and Latin schools, with forty-six pupils. The House of Correction belonging to the province, was occupied by eighteen delinquents. Its prisons were few,

and generally insufficient to prevent the escape of criminals. The following is the official list of crimes committed during the year, between July, 1840, and July, 1841:—Murders, seventy-two; attempt to murder, fifteen; threat, one; serious wounds, twenty; light wounds, twenty-four; physical injuries, four; robbery, ten; theft, seventeen; rape, three; calumny and injury, eight; use of prohibited arms, two; prevarication, one; disobedience, fifteen; defalcation, two; abuse of authority, one; sedition, one:—total, 196.

Speaking of religion,—

“ ‘The unquestionable fact,’ says President Coelho, ‘is not only chargeable upon a clergy (with some honourable exceptions), of being ignorant, depraved in habits, corrupt in morals, involved in the concerns of the world, and totally forgetful of their heavenly mission; but it is also due to the indifference with which the legislature treats the wants of the church.’”

“Not long since a proposition was made to the National Assembly to erect a new inland province. A desire for improvement is said to prevail in Ceara, and various enterprizes have been projected; but the depressed state of its finances has prevented their completion. The reflector, and other apparatus of a light-house, which is very much needed on Point Micoripe, had been imported from England, and lain in the custom-house four years for want of funds to put it in operation. Lamps and fixtures for lighting the streets of the town had been provided; but up to the present, there was a lack of funds to supply them with oil. There was not a single cemetery or graveyard for the use of the city. All the interments were made, from year to year, in the solitary church of the town, which was thus rendered, as the president expresses it, ‘the very focus of putrefaction and pestilence.’”—*Kidder*.

The town of Ceara is situated in 3 deg. 42 min. 58 sec. south latitude, and 38 deg. 34 min. west longitude. Its port is difficult to find, from there being generally a thick haze over the land. Its landmarks are the point of Micoripe, on the south, and the inland mountain-peaks of Mararanguape, to the north. These are the only high mountains seen near the coast north of Bahia. They mark the termination of the great Serra do Mar, which ranges through at least twenty degrees of latitude, in some parts approaching near the ocean, in others inland.

Ceara is frequently called Fortaleza, after an old fortress erected near to defend the harbour. Little of the city is visible from the sea, except this fort and the few huts which line its sides. On the left of the town there is a small river, whose banks are adorned with *coqueiros*.

The public buildings are not large, and are constructed in the usual Brazilian manner. The city does not contain a convent, nor any monastic edifice. This remark applies to the whole of Ceara, but to no other province in Brazil. The only finished church in Ceara is that of Nossa Senhora do Rozario, the especial protectress of the negroes. That of the Conception, frequented by the whites, was a few years ago pulled down, in order to be rebuilt on a larger scale; but the work stopped when the walls were about half erected, and still remains in that condition.

The Bay of Ceara opens to the north, forming a regular and spacious semi-

circular water.

Mr.

“At vessels in continually l shore war lingly cor

After

landed i in the sa

The

captaincy Ceara.

flows to the island the shore

The a severely a the laws, own hand

Mr. K

by a sing

“When a good jam Liverpool. owned on t

“On it out in extra

\* “A vo North Amer structure by hundreds of preserved its not likely to of unhewn l about six inc bark, sharper of transverse posed of thro vessels, and five feet in w † The ter difficult to m two strong height of eig Across these not dissimilar seager about bottom for a



circular form. The harbour is protected and screened by a reef of rocks under water. It is said to become annually shallower from the sand filling it up.

Mr. Kidder says, in 1842,—

“At the time of our arrival, a few coasting-smacks and an English brig were all the vessels in port. The landing is nowhere good, on account of the heavy surf that continually breaks upon the strand. Adapted to this, the pilot-boat in which I went on shore was guarded by strong outriggers to prevent capsizing, but even then did not willingly come in contact with the shore.”

After conveying passengers from the ship to a fordable depth, they are landed in a *paviola*, a kind of chair elevated on poles, and carried by four men in the same manner as a *bier*.

The PROVINCE OF PARAHIBA comprehends the larger portion of the old captaincy of Itamaraca, and extends west nearly 200 miles to the boundary of Ceara. The River Paraiba, or Parahybe which rises in the Serra do Jabitaca, flows to the north-east, and falls into the Atlantic by two channels, divided by the island of St. Bento. The coast of Parahiba extends about sixty miles along the shores of the sea and bays of the town.

The absence of industry and the state of morals in this province has been severely animadverted upon in Brazil, and instead of justice being enforced by the laws, it is said that parties take not summary justice, but revenge into their own hands. Religious observances, fêtes, and processions, are, however, common.

Mr. Kidder, who gives the most recent account of this province, sailed to it by a singularly-built vessel, a sort of catamaran, called in Brazil, a *jangada*.\*

“When,” says he “about to embark on Itamaraca, I found it as necessary to secure a good *jangada*, as it would be in New York to select a choice berth for a passage to Liverpool. The *Paquete do Norte* was recommended to me as one of the finest craft owned on the island.

“On its being chartered expressly for a passenger, the proprietor proceeded to fit it out in extra style, by putting a *girau*† upon it.”

\* “A voyage at sea upon a *jangada* is not an incident of every day’s occurrence, at least with North Americans. Nor is it easy to convey in words a perfect idea of the simple and singular structure by which the savages of Brazil were accustomed to traverse the waters of their coast hundreds of years ago. Although in constant use since the period of discovery, the *jangada* has preserved its aboriginal form and style of construction, and even in this age of improvement is not likely to undergo any change for the better. Properly speaking, it is merely a raft, composed of unhewn logs of a peculiarly light wood, called *pau de jangada*. Trunks of trees are selected, about six inches in diameter, as nearly straight and uniform as possible. These are stripped of bark, sharpened at each end so as to cut the water, and then fastened to each other by three rows of transverse pins. The number of logs used is generally six, although I have seen them composed of three, four, seven, and even twenty logs. These latter are used as lighters for unloading vessels, and are nearly square in form, while the sailing *jangada* is rectangular, and generally about five feet in width by sixteen or twenty in length.”—*Kidder’s Brazil*, 1844.

† The term *girau* is entirely technical, being used to designate what in English it would be difficult to name unless it were called a suspension cabin. Its construction was in this wise: two strong poles were lashed one to each of the stanchions or sticks just mentioned, at the height of eight or ten inches, and thence slanted forward till they rested upon the logs near the mast. Across these were fastened boards making a floor. Over-head sticks were bent to support a cover, not dissimilar in appearance to that of a travelling waggon; thus a space was left for the passenger about three feet in height and four in width. A thick rush mat was then spread on the bottom for a bed, and another over the top as an awning, to which, in case of rain, an oilcloth

They sailed by moonlight, with a tolerable breeze from the land, and as these coasting craft pass usually within the reefs which lie off the shore, they seldom encounter a rough sea. He passed the several little ports of Barras Pontas, Pedros Guyanna, Gracire, Pildinhu, &c.

Every village along the coast was adorned with its grove of cocoa trees. Several jangadas engaged in fishing were also passed. The coast presented sandy beaches, now and then intercepted by perpendicular bluffs of red soil, from twenty to sixty feet high, over which, to their verge, grew shrubs. On doubling Cape Blanco, he was landed at Tambuin, only six miles, across the country from Parahiba, whereas the voyage by sea would have been thirty to forty miles round another cape. Not being able to procure horses, he, with some others, walked to the city of Parahiba. He tells us,

"My *companheiros de viagem* having determined to walk up to the city in my company, they proposed to carry my baggage, and divide between themselves the price offered. This suited me, and we started off. I had worn my tall *Paulista* boots on board the jangada, to protect myself from an occasional wave, and I now proved their value on shore; for although we were on a royal road (*estrada real*) we were obliged to wade streams occasionally.

"On leaving the sandy regions of the beach this road became very pleasant, although it was a mere path winding through an almost continuous forest. After the day's confinement within the narrow compass of my *girau*, walking was agreeable. The six miles soon disappeared behind us, and we began entering the suburbs of the city before we were really aware of it. On inquiring for an English gentleman to whom I had a letter, I was directed to his *sitio*, near where I entered the town, and finding him at home, was once more welcomed to the hospitalities, I like to have said, of a fellow countryman, for such truly do Englishmen appear and prove to us when abroad. The *sitio* of Mr. R., which at Bahia would be called a *roça*, and at Rio de Janeiro, a *chacara*, occupies the finest locality in Parahiba. It is situated on the brow of the hill, within the bounds of the upper town, and commands a view of the ocean on the north, the Cape and Fort Cabedello, the mouth and course of the river, up to the shipping before the lower town, including at the same moment a boundless and diversified landscape. The view from this place often reminded me of the far-stretching plains lying west of the Genesee river, as seen particularly from West Avon. Mr. R. was giving especial attention to the cultivation of his grounds, and planting many coffee trees, which, although they grow and produce luxuriantly, are but rarely found in any of the northern provinces. It is a singular circumstance, that coffee is retailed at a higher price in Pernambuco than in the United States. Orange trees suffer very much from the depredations of the ants, being sometimes stripped of their entire foliage in a single night. When a tree has thus been visited three successive times, it does not survive. My friend also had many of these invaluable fruit trees, while his place furnished a vegetable garden, fine springs of water, a yard of cows, and other valuable appendages of rural life, so that he might be truly said to have *rus in urbe*, 'a farm in the city.' The house was large and airy, with brick floors, latticed windows, and no ceiling above, save in the parlour."

**CITY OF PARAHIBA.**—The harbour of this town is ten miles below, within the bar over which vessels of considerable burden may pass, and smaller vessels

could be added, so that all might be kept dry. Thus rigged, my *paquete* was ready for sea. The only additions needed for purposes of navigation were—first, a setting-pole, to push off from shore; second, a slender mast, and a three-cornered sail to catch the breeze; and third, a long, broad oar, to serve as a rudder. Its crew consisted of two men, the *proiro* and *patrao*, or the bowsman and steersman.

asc  
can  
ever  
at o  
lant  
Larg  
black  
going  
into  
conti  
"  
Afric  
servic  
with  
extre  
lies, i  
spect  
"  
princi  
treasu  
road l  
almas  
the ba  
ing, a  
althou  
Its pro  
One of  
front o  
They v  
Ex  
mercia  
of rec  
The nu  
latter a  
arsenal  
two cov  
the styl  
steps by  
slate, m  
thick ca  
our tow  
Mr.  
describ  
and of R  
" In  
lonely pa  
would be  
great frat  
VOL.

ascend to the town; the river navigation upwards is performed in rude boats or canoes. Mr. Kidder was in this city during one of the many fêtes. In the evening, he says,—

“The Matrix church, at which the fête was held, was situated near by. It stood at one end of an oblong area. Its front was illuminated by candles hung in broken lanterns around the door, and burning before an image in a niche attached to the cupola. Large fires were blazing in different parts of the area. Around them were groups of blacks, eager to fire off volleys of rockets at appropriate parts of the service that was going on within the church. After the *novena* was finished, all the people sallied out into the campo to witness the fire-works. These commenced about nine o'clock, and continued, I was told, till after midnight.

“Had this been a scene of professed diversion for a company of rude and ignorant Africans, it would have been more sufferable. But professing to be part of a religious service (honra á Nossa Senhora Padroeira) performed on God's holy day, and joined in with enthusiasm by priests, monks, and people, I confess it shocked my feelings in the extreme, and I wished myself almost anywhere rather than witnessing it. Whole families, including mothers and their daughters, were out in the damp night air to gaze upon spectacles partaking of the lowest species of the ludicrous.

“The next day on horseback, accompanied by Mr. R——, we passed through the principal streets of the upper town, in which are the convents, the prison, misericordia, treasury, palace of the governor, and several churches. Thence we passed out on the road leading towards Pernambuco, about three miles, to a large *cruzeiro*, called *cruz das almas*, cross of souls. Here we turned to the right, and descended to the low grounds on the bank of the river, which we followed back to the lower town. The river is very winding, and is not navigable beyond the present anchorage. Canoes go up a long distance, although in the summer season the bed of the river becomes dry beyond twenty leagues. Its prevailing course is north-west, and the town is situated upon the southern bank. One of the finest buildings it contains is a *new trapiche*, or government warehouse. In front of it were three English vessels anchored, loading with cotton and Brazil wood. They were the only vessels in port.”

Extending from the river, two streets contain the principal buildings and commercial establishments of the lower town. Several houses were then in process of erection, rents were high, and landed property had recently been on the rise. The number of inhabitants is less than in the upper town. The elevation of the latter above the water is about 200 feet, and rises rather abruptly. The military arsenal, a large yellow building, is beautifully situated, in a level area, between the two towns. The public edifices of the upper town and lower town, are built in the style usual in the Brazilian cities, and the treasury has in front a high flight of steps by which it is entered. The streets are wide, and paved with a kind of clay slate, much worn. The old *gelousias*, suspended from projecting cornices of thick carved stone, are still seen at Parahiba, which in its general aspect, is like our towns.

Mr. Kidder says, a gentleman just returned from a journey into the interior, described the state of morals and civilisation in the sertoons of this province, and of Rio Grande do Norte, as shocking in the extreme:—

“In those wild and thinly populated regions, where the traveller ferrets out his lonely path through the forests for leagues upon leagues without seeing a habitation, it would be natural to suppose that among the few existing inhabitants there would prevail great fraternal love and harmony, especially in view of their all being bound together in

the unity of the one church, at whose shrines they are all baptised and all confess: Yet, unhappily, intrigue, discord, and murder, seem to be the order of the day. Revenge arrogates to itself the administration of justice, and crime of the deepest dye tramples upon law, and sets its execution at defiance. The most trifling affront is followed by murder, and any man's life may be sold to hireling assassins for a pitiful sum."

Enormous sums were expended in the erection of monasteries in this province. Most of them are now going to decay. Mr. Kidder says, in some which would accommodate 200 monks, there are not more than from four to six. He says—

"The government has shown its discretion by appropriating them to purposes of business and utility wherever it has had occasion. This province, following the example of some others, has given each convent the privilege of matriculating nine novices—hitherto without effect. '*Ninguem quer ser frade*'—Nobody wishes to be a friar, is the common remark. Although a life of ease and virtual opulence would thereby be secured, yet such was the public and private dislike of monasticism, that, as yet, no one was willing to share its inglorious spoils."

The monastery of San Bento has only a single tenant, the abbot.

"This order here, as in almost every place where it is established, possesses engenhos with slaves and large landed property in the vicinity. The Carmo convent was without an inhabitant, save some troops quartered in it. The prior was recently deceased. He was described as a notorious *bon vivant*, answering fully the idea of a 'jolly fat friar.' "As I one day passed by the prison, it appeared to be full, both above and below; and, to judge from the loud talking and laughing within, it might have been taken for a place of amusement."

Cotton and sugar are the principal exports of this province. The sugar estates do not extend far towards the interior, on account of the expense of conducting their products to market. What sugar is made beyond the circuit of from fifteen to twenty leagues, is consumed in the form of *rapadura*, as the unclarified article is denominated. It is generally moulded in small cakes. The kind of beer, or spirit, called *caxaca*, is increasing both as regards its manufacture and in the quantity drunk. Speaking of the food of the people, Mr. Kidder says—

"The chief peculiarity which I observed at the table in these regions was a fondness for peppers, which even in Brazil, might be considered extreme. In addition to being bountifully served up in every dish, a pure decoction of this vegetable, in the form of gravy, containing sufficient *fire* to consume an unpractised palate, was deemed an essential dressing.

"*Farinha de mandioca* was much used, with a preparation of oil, pepper, and vinegar, called *farrofa*."

A great many persons, of Indian descent, are seen in Parahiba, although it is often difficult to distinguish them from the Portuguese on the one hand, and the negroes on the other, with both of which races they are amalgamated.

Mr. Kidder returned by land to Pernambuco, and describes the incidents of his journey, from which we condense briefly the following. He praises the horses generally; yet he was cheated in the one provided for him, and was accompanied by a mulatto guide.

"On entering the first piece of woods, we passed two men armed with swords and guns, of whom I had no favourable impressions, although they were talking cheerfully, and did not molest us. Pacifico afterwards told me that they were hunters, on their way to secure game (*bicho do matto*). By and by the sky began to reddens, and daylight

soon  
I fou  
woul  
La M  
pani  
"  
wet b  
stand  
villag  
built  
Cava  
not at  
lady,  
rest.  
banan  
"  
receiv  
sequen  
"  
becom  
was ur  
ing spr  
foliage  
"  
trees.  
of ear  
other b  
the con  
"  
have h  
place  
About  
tory. I  
very fal  
their ex  
eminen  
"  
coast, f  
In it res  
also, a p  
hospital  
"  
ing whi  
Pacifico  
which w  
"  
The  
being w  
and of s  
hewn tim  
became r  
sign tha  
parquet  
day was  
whose ho  
manner u  
\* The  
than matu

soon appeared. I now had an opportunity of observing our condition and appearance. I found myself to be astride of a genuine Rosiuante, whose beauties and whose virtues would not have suffered in comparison with those of the original steed of the knight of La Mancha. At the same time, the horse of my man, Pacifico, was a worthy companion.

"Several showers occurred during the morning; and between bridgeless rivers and wet bushes, through which we are constantly passing, my feet became very wet, notwithstanding my high boots. At the distance of four leagues, we passed through an Indian village called *Jacoue*. It had a church, school, and some ninety or one hundred houses built in the ordinary style of mud and thatch. At nine o'clock we arrived at *Terra Cavada*, the name of a *sitio*, to the owner of which I carried a letter. The squire was not at home, but as it was raining, I did not scruple to accept the kindness of his good lady, who ordered a hammock to be suspended for my use while the horses could eat and rest. The situation was beautiful, and the whole vicinity seemed to be a plantation of *bananeiras*. The house was among the most indifferent objects in sight.

"At eleven o'clock I was ready to resume my journey; but just at that moment I received an intimation from Pacifico that breakfast was preparing, and that we must consequently wait. The repast was straightway served and well relished.

"At twelve o'clock we were again on our way. The rain had ceased, the bushes had become dry, and all nature had put on a more cheering aspect. The face of the country was undulating, sometimes presenting a hill-side covered with *denden* palms, or an opening sprinkled with mangabeira trees; and anon a dense impenetrable forest of varied foliage.

"I frequently saw large *copim* or ant houses, both upon the sides and in the tops of trees. In form they resembled wasps' nests, although they were much larger, and made of earth. In the course of the afternoon I observed a flock of large parrots, and some other birds of gay plumage; also, a monkey passing over the road just before me, upon the connected branches of trees.

"About two o'clock we passed another Indian village, called *Alhandra*. It might have had a thousand inhabitants, but they were by no means exclusively Indians. The place appeared, in all respects, like the common *provoacoes* and *villas* of the country. About five o'clock, P.M., I arrived in sight of *Goyanna*, a town ancient and celebrated in history. It presents a lovely aspect when seen from a distance, but of that kind which gives a very false idea of the reality. All the Brazilian towns have two peculiarities which add to their external appearance, first, the buildings have a uniform colour, white; second, every eminence or prominent point within them is adorned with a temple of antique structure.

"*Goyanna* is a *Cabeça de Comarca*, or shire town. It is four leagues from the sea-coast, fourteen from *Parahiba*, and fifteen from *Recife*, situated between two small rivers. In it resides a judge of civil, and another of criminal law, who preside at the sessions; also, a prefect of the police. It has a Latin school, two primary schools, a *recolhimento*, *hospital da misericordia*, convent of reformed Carmelites, and five churches.

"On entering the town it proved to be miserable and dirty. Almost the only building which did not appear to have a downward tendency, was a new prison going up. Pacifico conducted me to the best, and perhaps the only establishment in the place in which we could be accommodated for the night.

"The road, often crossing a stream or a canal, lay through a forest for several leagues, being wider than before. The air was fresh and balmy, and numberless birds of plumage and of song enlivened the scene. The soil was sandy, the surface level, and considerable hewn timber was scattered along the road. After proceeding two or three leagues, houses became more frequent, almost all of them exhibiting a bottle or jug at the window, as a sign that ardent spirits could be bought within. I saw frequent flocks of parrots and paroquets. The natural cry of the former resembles that of the common hawk. The day was beautiful. I overtook, and for some time accompanied, a troop of *sertanejos*,\* whose horses were loaded with bags of *farinha de mandioca* and bales of cotton. In this manner nearly all the products of this province and Pernambuco are carried to market.

\* The term *Sertanejo* signifies an inhabitant of the *Sertão*. It is considered more dignified than *matuto*, and is applied to proprietors in the interior.

I was not a little amused at their manner of mounting. When, on account of a high load, they are unable to spring on at one leap, they take hold of the horse's tail, place their foot upon the gambrel joint, and walk up over the hips of the animal. About noon we came to an engenho denominated *Caga Fogo*, which appeared more as every Brazilian plantation might and ought to appear, than any other I saw in the country. The house was low but large, and neatly whitewashed, with green doors and window-blinds. It was located in the midst of an extended and fertile valley, surrounded with the proper out-houses, flanked on the one side by a splendid field of sugar-cane, and on the other by green pastures, extending to the brow of the neighbouring hills, and sprinkled with grazing herds. Near by was a fine pond, furnishing water-power for the sugar-mill and similar purposes, while its dam answered as a bridge to the stream, having a waste-weir for the surplus water.

The next place, the village of Pasmodo, is remarkable for the manufacture and sale of great numbers of the knives (*facas de ponta*) which it is the passion of this people to carry, in a silver-mounted sheath, by their side, and their vice to use too often for desperate purposes.

"We at length paused at Itabatinga, near to Iguarassú, where my guide left his horse, preferring to carry the cloak and portmanteau himself, rather than to attempt getting the jaded animal any further. I tried in vain to get an exchange for mine. In front of the house where we stopped was a cattle fair, which had collected a number of spectators. It seemed to be a branch of the weekly fair that is held at *Pedras de Fogo*, a place seven leagues beyond Goyanna. At that place vast numbers of people collect every Wednesday and Thursday for the general sale, purchase, and interchange of commodities furnished and needed by the *sertoens*. As a means of judging of the concourse of people who assembled there, I was told that sixty or seventy oxen are frequently slaughtered on the spot for their sustenance.

"Iguarassú is located upon an elevation, at the foot of which flows a small river of the same name, crossed by an ancient but very good stone bridge. It is a league and a half from the sea coast, and six leagues from Pernambuco. It is at present a villa, has a primary school, a convent of Antoninos, recolhimento, misericordia, prison, town-house, mother church, and four hermidas, or filial churches. It has the air of antiquity, and is on the decline, having but little business. I observed one temple with its roof fallen in.

"Soon after passing Iguarassú, I overtook a troop of a dozen horsemen; several blacks were riding forward, and their masters in the rear. In front of all was a drove of cattle, which I supposed to belong to the party, but which it appeared did not, being soon left behind. I ascertained that the cavalcade was from Assú, in the province of Rio Grande do Norte, eighty leagues distant, and on its way to Pernambuco to purchase goods.

"During the several hours we rode in company, the moral condition, and the civil relations and prospects, both of Brazil and the United States, were thoroughly discussed. We had, in the meant time been travelling over the table lands, where engenhos and habitations of different kinds were somewhat frequent amid a succession of clayey hills. At length the Rio Grandenses stopped for the night, and I had yet three leagues between me and the Recife. Notwithstanding a ride of nearly fifty miles since morning, my Rosinante still kept upon his legs. This was nearly all I could say in the beginning; but it was now evident that, notwithstanding his appearance, his capacities for a long run were second to those of but few horses in the country.

"Just before dark I passed the *correio de governo*, or government mail, which was a species of leathern trunk, strapped on the back of an Indian on foot. This is the usual method of conveying the mails in these regions; and, in addition to that of the government, there is a weekly post of the same description between Pernambuco and Parahiba, supported by the merchants. We at length arrived in Olinda."

Exp  
to  
P O

Liverpo  
Palmout  
Gibraltar  
Hamburg  
Trieste.

P O

Liverpo  
Palmout  
Gibraltar  
Hamburg  
Trieste..

N. B.—  
been smug  
is thus de  
Averag

SHOWIN  
Deco  
Briti

P O

To Briti  
British b  
To foreign  
British b  
To foreign  
foreign b

To

TONNAGE

GROSS RE

N A T

British.....  
Austrian.....  
Hamburgese .



TRADE AND NAVIGATION OF PARAHIBA.

EXPORTS from the Province of Parahiba during the Year, terminated December, 31, 1844, together with their estimated Value in Sterling at the place and time of Shipment.

PORTS.	COTTON.					VALUE.			SUGAR.		
	bags.	tons.	cwts.	qrs.	lbs.	£	s.	d.	cases.	barrels.	baux.
Liverpool.....	23,111	1963	18	3	16	80,353	19	2	148	38	1,750
Palmouth.....	..	..	..	..	..	..	..	..	309	183	6,766
Gibraltar.....	..	..	..	..	..	..	..	..	..	..	3,000
Hamburg.....	61	5	3	..	18	211	2	11	..	..	..
Trieste.....	..	..	..	..	..	..	..	..	381	50	9,560
Total.....	23,172	1969	2	1	6	80,765	2	1	838	247	30,090

IMPORTS—continued.

PORTS.	SUGAR.				VALUE.		HIDES.	VALUE.			
	tons.	cwts.	qrs.	lbs.	£	s.		d.	number.	£	s.
Liverpool.....	220	10	2	8	1,658	12	11	17,183	..	..	..
Palmouth.....	734	2	..	..	10,590	13	9	..	..	..	..
Gibraltar.....	218	13	2	8	3,070	15	4	..	..	..	..
Hamburg.....	..	..	..	16	..	..	..	..	..	..	..
Trieste.....	961	8	3	12	17,272	18	2	3,000	400	1312	0
Total.....	2134	15	..	10	33,493	0	2	20,583	9005	0	0

N.B.—In addition to the above, a considerable quantity of specie and sugar, as also a few bags of cotton, have been smuggled with the connivance of the Custom-house officers, who receive half the amount of which the revenue is thus defrauded.

Average rate of exchange during the year, 6600 reis per pound sterling.

SHOWING the Amount of Produce Exported from Parahiba do Norte, during the Year ended December 31, 1844, to British Ports in British Bottoms; ditto to Foreign Ports in British Bottoms; and lastly, to Foreign Ports in Foreign Bottoms.

PORTS.	SUGAR.				VALUE.		COTTON.	VALUE.		HIDES.	VALUE.				
	tons.	cwts.	qrs.	lbs.	£	s.		d.	bags.		£	s.	d.		
To British ports in British bottoms....	1173	6	1	4	10,220	2	0	23,111	80,533	19	2	17,183	7,317	10	0
To foreign ports in British bottoms.....	244	10	1	20	4,458	0	6	..	..	..	..	..	..	..	..
To foreign ports in foreign bottoms.....	716	0	1	20	12,814	8	8	61	211	2	11	3,400	1,487	10	0
Total.....	2134	15	..	16	33,493	0	2	23,172	80,765	2	1	20,583	9,005	0	0

TONNAGE Employed in the Export Trade of Parahiba do Norte during the Year, terminated December 31, 1844.

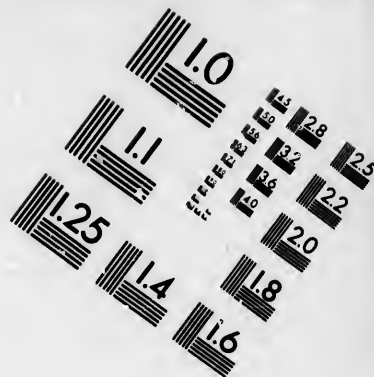
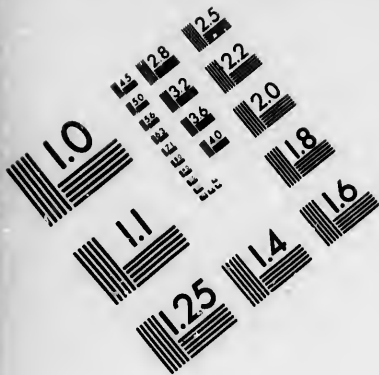
NATIONS.	Number of Vessels.	Number of Crews.	Tonnage.	All in ballast on entering, with the exception of two British vessels, which brought one 300 and the other 280 barrels of cod-fish, value 720l.
British.....	24	318	6037	..
Austrian.....	2	24	519	..
Hamburgese.....	1	5	73	..
Total.....	27	347	6629	..

Gross Return of British and Foreign Trade at the principal Ports within the Consulate of Parahiba during the Year ending December 31, 1844.

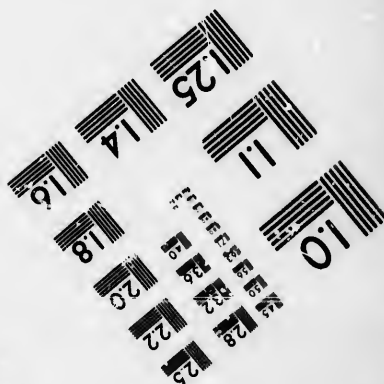



PORT OF PARAHIBA.

NATION.	ARRIVED.				DEPARTED.			
	Number of Vessels.	Tonnage.	Number of Crew.	Invoice Value of Cargoes.	Number of Vessels.	Tonnage.	Number of Crew.	Invoice Value of Cargoes.
British.....	23	5637	303	£ 720	24	6037	318	£ ..
Austrian.....	2	519	24	..	1	519	24	103,515
Hamburgese.....	1	73	5	..	2	73	5	12,814
Total.....	26	6229	332	720	27	6629	347	1,709





**IMAGE EVALUATION  
TEST TARGET (MT-3)**



**Photographic  
Sciences  
Corporation**

23 WEST MAIN STREET  
WESTY, N.Y. 14580  
(716) 872-4503

1.5 2.8 2.5  
3.0 3.2 2.2  
3.6 2.0  
4.0 1.8

10  
01

## CHAPTER IX.

## PROVINCES OF PERNAMBUCO AND ALAGOAS.

THE province of Pernambuco has constituted one, if not the most important, part of the Brazilian empire since the period of the Dutch conquest. It abounds with many good harbours, and the soil is very generally fertile. Its capital has been called the Tripoli of America.

The province of Pernambuco, as reduced by the separation of Alagoas, is divided into thirteen comarcas, viz., Recife, Cabo, Rio Formoso, San Antao, Bonito, Limociro, Nazareth, Pau d'Alho, Goyanna, Brejo, Garanhuns, Flores, and Boa Vista; the free population of the whole is stated by Mr. Cowper to amount to 600,020 souls (exclusive of foreigners); the basis of this calculation is the census taken in 1842, the period of the election of the legislative assembly of 1846, which gave for the whole province, 120,004 hearths, and upon the calculation made of there being five persons to each hearth: viz., the husband, wife, two children, and one domestic. This last census, according to the best informed persons, is as nearly exact as can be ascertained. The number of slaves is by some calculated to exceed by two-thirds, the free population, others increase this estimate, but the former proportion may approximate more closely to the true number. The greater portion of the slaves are employed in the 512 sugar plantations, which this province contains, and in about 200 small engenhos in the western comarcas, where the coarser kind of sugar is manufactured for the consumption of the inhabitants of the *Sertos* (or mountainous region), in the provinces of Piauh, Ceara, &c. The other predial slaves are employed in the cultivation of cotton, mandioca, vegetables, &c. In the comarca of the Recife, which possesses many extensive plantations of sugar-cane; the cultivation of farinha, vegetables, fruit, &c., for the consumption of the Recife and Olinda, with their suburbs, forms a gainful pursuit to the agricultural people.\* The island of Itamaraca, in this comarca, is remarkably fertile, producing tropical vegetables of every description, and is celebrated for the superior flavour of its grapes and other fruits.†

\* Mr. Cowper's reports.

† Mr. Kidder revisited this island in 1842; his sketches are very graphic, and can ably afford extracts. He says—

"My passage to the island had been engaged by a friend; and about noon of a fine day, I was hurried to embark on board the canoe, San Bernardo, with the intelligence that the tide having begun to flow, now furnished the most favourable opportunity for sailing. The wind was blowing almost a gale, and the idea of going to sea in a canoe did not seem very inviting. But on entering the craft all my apprehensions subsided. I found it not less than seven feet wide by about twenty-five in length; yet it had been formed out of a single tree, and was much shorter than some others to be found on the same coast. These canoes are worth from 500 to 1200 milreis

suga  
tribu  
an a  
latte  
small  
each.  
benea  
canoe  
of two  
capsiz  
negro  
along  
they w  
greate  
rank a  
the m  
Point,  
swell w  
craft b  
arose v  
tory of  
wave.  
of *Nosa*  
coast in  
a great  
the lens  
building  
ing a m  
entirely  
as thia  
He  
being b  
front ro  
Senhor  
spun in  
daughter  
her child  
ance. A  
suspende  
slep; it o  
"Fish  
Small ro  
each othe  
commenc  
ording to  
and circle  
easily tak  
times a p  
be on the  
of stakes  
A great p  
day. Wh  
coast resid  
"Then  
tutulary de  
"On t  
southern s  
The dwell

The comarcas of Cabo and Rio Formoso possess the greatest number of sugar engenhos, having a considerable extent of sea-coast, and many rivers with tributary streams. The facility of transporting the produce to the Recife, offers an advantage, to the proprietors of the plantations, of much importance. In the latter comarca is the small town of Una, so notorious by the situation of its small but secure harbour, in which the slave-vessels may with safety land their

each. The one in question was valued at 800 milreis. It had a short deck at each end, forming beneath, what I will call the fore and after cabins, midships being entirely open for cargo. This canoe carried an immense triangular sail and a jib, and had on each side an *embono*, or buoy, made of two large trunks of the jagada wood fastened together, and lashed to the upper edge to prevent capsizing. It was navigated by three men. The captain was a mulatto, and his two men were negroes. They carried, besides myself, two watermen as passengers. In going out, we passed alongside the *Registo*, to exhibit the despatch of the vessel.

"We immediately bore away to the north, taking no notice of reefs or shallows, presuming they would not interfere with the slight draught of the canoe. There seemed to prevail the greatest harmony between the captain and his men, without any of those troublesome ideas of rank and authority which commonly prevail on salt water. After satisfying my curiosity about the mode of navigation, and enjoying the fine views furnished as we were standing off Olinda Point, I took undisputed possession of the after-cabin, and extended myself for a nap. The craft being light, shipped but little water, and we rode gaily over the surges. When I afterwards arose we were off *Pau amarello*, a fort and village of the same name, both distinguished in the history of the country. The island to which we were bound was just in sight from the top of the wave. About four o'clock we landed at the *Pilar* povação (settlement), so called after a church of *Nossa Senhora do pilar*, having completed the voyage of eight leagues in four hours. The whole coast in this part of the island is planted with cocoa-nut trees, in the shade of which are clustered a great number of huts and houses. I took a turn through the village. I found it built without the least regularity along paths winding in different directions. The church was rather an ancient building, with heavy walls, and a deserted aspect. Opposite, stood the theatre, apparently enjoying a much greater degree of prosperity. The houses generally appeared on the outside as if built entirely of the cocoa-palm leaf, but, in fact, this material only covered the sides, in the same style as that did the roofs."

He says of a senhor's house—"This domicile was of rather a superior order for the place, being built of strong taipa walls, whitewashed without, and having a good tiled roof. It had two front rooms, and more or less in rear, with an enclosure of a few rods of ground for a garden. Senhor M. was a man of about fifty years, short, thick set, and pleasant, although decidedly homespun in his manners. His family consisted of a wife, a daughter, and five grandchildren. The daughter, about a year previous, had been left a widow, and had returned to the paternal roof with her children. These children were pretty, and more than ordinarily intelligent in their appearance. After supper, which consisted of hard biscuit and butter, with tea, a *rede* (a hammock) was suspended for me from rings at opposite corners of the front room. This was the first time I had slept in one of these swinging beds, which are the true fashion of the country.

"*Fisheries*.—The fish-pen (*curral de peixe*), is made by stakes driven into the sandy bottom. Small rods are attached to the stakes by means of cross pieces and withes, and brought so close to each other as to prevent the passage of any but the smallest fishes. The rows of stakes generally commence at the Praya, and run in a right line into the sea, some ten, twenty, or thirty rods, and circle, with openings towards the land. Into these the fish run with the ebb-tide, and are then easily taken in a net. The privilege of building these curraes is licensed by government. Some are on the reef itself, or some branch of it, not less than half a league distant. Being constructed of stakes of equal length, some of them appear very well at a distance, and not unlike fortifications. A great profit is generally realised by their proprietors, and occasionally 200 or 300 milreis per day. When, however, their products fail, it is a public calamity to the community of islanders and coast residents, whose principal articles of diet are fish and the cocoa-nut.

"There are several churches in the island, and very many of the houses have their saint or tutelary deity.

"On the second day, having engaged a horse for riding, I proceeded about two miles along the southern shore, alternately in paths among the cabins, and upon the hard white sand of the beach. The dwellings extended with more or less regularity the whole distance, while I had the day



unhappy cargoes. The municipality of Sireinhaem is famed for its fruitful soil, the small river of the same name running through the valley irrigates the land, and adds to its fertility, especially during the dry seasons. In the comarcas of Nazareth and Puc-d'Alho are some sugar engenhos, many cotton plantations, and extensive fields of farinha de mandioca. The comarcas of Bonito and Limociro have a few sugar estates; in the latter, the cultivation of cotton is principally attended to. The comarca of Goianna, named from the town of that name, formerly a city of much importance, has a considerable number of large sugar engenhos; most of them have the advantage of water-conveyance by means of the River Goianna, at whose mouth is the small port of Catuama, another favourite spot at which the slave-merchants order their vessels to disembark their cargoes. At Pedras de Frego, situated at the line of division between this comarca and Parahiba, is held the greatest cattle-fair in this or the adjoining provinces; the town is, in consequence, rising in importance. The sertão of the province comprises an extent, from north to south, of fifty leagues, and 147 leagues from east to west. Many parts of the interior, far west, were little known till the year 1815, since which period, it has increased in wealth and prosperity. The Sertanagos are a fine muscular race; sober, steady, honest, and indefatigable in their occupations, either attending to their horses and cattle, of which they have considerable herds, or occupied in their cotton, or vegetable

before found them in the same manner a mile and a half to the westward. Thus it may be said, that the whole eastern shore of Itamaraca is covered with habitations, embowered in the shade of one continuous cocoa-grove.

"Nothing could be at once more useful and ornamental than these magnificent palms. They are planted in regular lines, and grow to a nearly uniform height. Their trunks are slender and limbless, marked only by regular scars left in their growth, as one set of deciduous leaves falls off, yielding the precedence to another. Quite in their lofty top the fruit is clustered. The leaves, though simple and plume-like in form, are majestic in size. They stretch in various curves from the common centre of each tree-top, so as to unite their extremities, and form an umbrageous canopy so dense as to be scarcely penetrated by the rays of a vertical sun. These bowers are evergreen, and whether illuminated by sun, moon, or star-light, they shed down by varying reflections a sombre brilliancy, calculated to enliven the feelings and soothe the heart. Throughout all this vast arena the grass grows wild, and the turf is intersected by narrow, winding paths, exhibiting a white sandy bottom beneath. Here the mild air of the grove is freshened by an almost unceasing breeze from the sea, while he who enjoys it can look out upon a boundless expanse of the ocean, heaving its restless tide, and breaking into foam over the coral reefs which girt the island. The strip of the shore planted with coqueiros, varies from forty to one hundred rods in width. Beyond this, the prevailing tree is the *cajuero*, or cashew, which, together with the vine, the mangueira, and other trees, produces fruit in great abundance and perfection.

"It was the lamentation of every one I met, and especially of mine host and hostess, that I was not there in the summer, the season of fruit.

"Many remarks might be made respecting this interesting island. I shall only add a few on the state of society. The great majority of the inhabitants are watermen, and employed more or less upon the fisheries. They seem to abandon themselves very much to the luck of their profession, and to have very little idea of regular and persevering industry. What little labour the men perform on shore is generally done mornings and evenings. After the sun's rays begin to be felt seriously, they may be seen gathering into groups for conversation, or stretching themselves out in the shade of their trees and houses for repose. The females seem to be more regularly employed, and most of them add to the very simple routine of their domestic duties an almost uninterrupted knitting of thread lace. A number of the men own little plots of ground occupied by their hut and a few cocoa-nut-trees; others rent their tenements of a reserved proprietor, at two milreals per month."

plantat  
and Bo  
is pro  
shipme  
hides, &  
bags of  
other a  
sertiao

north-w  
nially by  
dry, and

The  
nambuco  
delightfu  
charged  
the rain  
the heav  
prognost  
freshing t

The p  
of the pri  
bouring t  
high susp  
river; the  
the south  
pended in  
of Pernam

a company  
have been  
spring at  
city. In v  
ornament,  
means of p  
the third o  
ficient as Pe  
viz, 1840 t

Sup  
To

The exp  
VOL. I.

plantations. This district is comprised in the comarcas of Brejo, Garanhuns, Flores, and Boa Vista: in the comarca of Brejo the most valuable quality of Brazil cotton is produced; yet the distance, fifty leagues, by land from the Recife, the port of shipment, occasions a serious expense. The products of these districts—cotton, hides, &c.—are carried to the Recife on horses: each animal laden with two bags of cotton, weighing four to five arrobas, or 150 lbs. each bag; hides and other articles in proportionate weight; the valleys in the other comarcas of the *sertao* are very fertile; Enci is the most distant, being 180 leagues west-north-west from the Recife. This extensive district is, in general, visited septennially by drought, the earth is then parched up, the rivers and the streams are dry, and sustenance for man or beast is with difficulty obtained.

The sudden change of temperature common in other climates, is rare in Pernambuco, especially during the summer months, at which period the weather is delightful:—in the rainy season, some days occur when the atmosphere is charged with haze and mist, rendering the sun invisible: some minutes before the rain falls the clouds descend, thick and black; the air is oppressively close, the heaving of the sea is suspended, and a gloomy calmness prevails,—sure prognostics of the approaching rain, which shortly pours down in torrents, refreshing the parched earth, and fertilizing the soil.

The provincial government has for the last seven years, effected improvements of the principal roads to the interior; opening one to San Antonio, and the neighbouring towns south-west, is proceeding rapidly. On this road, a long and high suspension bridge has been constructed across the valley of a turbulent river; the first bridge of the kind in the empire. The roads and bridges to the southward comarcas, are also attended to, and considerable sums were expended in their repairs; various improvements are also taking place in the city of Pernambuco, not only in adorning it, but also rendering it more salubrious; a company has been formed to convey purer water into it than the inhabitants have been accustomed to drink, by underground pipes, from an exhaustless spring at Ipopucas, seven miles distant, and introduced into every quarter of the city. In various parts, fountains are to be erected for general use and public ornament, and it is in contemplation to supply each dwelling with water by means of pipes. This city is now enabled to maintain its rank in the empire, as the third of importance, and as the capital of a province so fertile and magnificent as Pernambuco: the products of which exported during the last five years, viz., 1840 to the end of 1844, through the Recife, were,—

Sugar to foreign ports, average each year	tons.
To ports in Brazil	30,068
	4,109
Total	34,177

The exports of cotton to foreign ports, averaged 32,279 bags, of about

160 lbs. each; and that of hides, the average number, exported from the province, was 72,500.

There are, however, drawbacks on the progress of agricultural industry in this province. In the interior, the spirit and influence of practices of feudal origin prevail; private animosities, aggravated by political feelings, enrage families, until vengeance is satiated by the removal of the offending party. Even in the towns these diabolical passions occasion strife and wickedness.

The following interesting account of the sugar plantations or *engenhos* of Pernambuco was, in 1846, furnished to the British consul by M. A. de Mornay, a gentleman, who, from his occupation as a civil engineer, has frequent opportunities of observation:—

“In the province of Pernambuco, the sugar *engenhos* are situated almost altogether along the coast; and one is surprised in travelling through the country to find such a complete chain of them, not only along the main roads, or rather tracks, but along numberless cross-tracks, which cut the land in all directions, and extend as far as twenty or thirty miles inland. Immediately behind the land occupied by the *engenhos*, is a strip of land, varying very much in width, averaging about ten leagues, or thirty miles. The soil is similar to that of the sugar districts, and it is covered with a luxuriant forest of fine timber trees. Behind this again, is the country called the *Sertao*, or *Catinga*, where the cotton is grown, and which supplies all the cattle and horses for the use of the *engenhos*, and for general consumption along the coasts. There are, however, but two natural divisions in the soil and climate of the province. The land which lies along the coast, together with the forest land, forms one division; and the other is the *Sertao*, which comprises the whole of the interior. The soil of the former is a rich clay, or fine loam, exceedingly fertile, abounding in small rivulets and springs, and refreshed with rain at intervals during the dry season, and where it has not been cut away for cultivation, densely covered with wood. The soil of the latter is compact and sandy, and the climate very dry, the trees appear stunted, and are very thinly scattered over the ground; it is, however, very productive after the heavy rains of winter have fallen:

“The *Sertanejos* chiefly plant Indian corn, and a kind of kidney bean, which form their principal food. It sometimes happens in the *sertao* that a winter passes without rain falling, and sometimes two or three dry years follow each other, in which case the inhabitants suffer greatly from hunger and thirst, and whole families die of starvation, and sometimes in procuring food in the wood, they die of eating some poisonous root, and this is not of unfrequent occurrence. These *seccas* are said to occur once in about ten years. The rivers always dry up in the summer, and for water during that season they depend upon the rains of winter, which are collected in large artificial ponds; or, if in the neighbourhood of a considerable river, they dig wells in the dry bed. The population may be said to

be divided  
white  
tinction  
there a  
negro b  
classes,  
d'Engel  
nufactu  
make m  
who hav  
planting  
vered ov  
also Sen  
house, n  
to twelve  
owner of  
of the se  
hor d'En  
plant ma  
at the mi  
sidered q  
possess, c  
to follow  
spectabili  
as fifty to  
or two to  
“The  
own hut  
the Senh  
him; but  
(generally  
by allowin  
racters.  
power of t  
the commi  
“The  
for with a  
verned on  
force, it is  
fearing the  
genho only

be divided into two distinct bodies, and the distinction is not made between the white and black, but between the slave population and the free; very little distinction being made on account of colour. The reason probably is, that there are few families who are not tainted more or less with a mixture of negro blood. The free population of the sugar district is divided into three classes, the *Senhor d'Engenho*, the *Lavrador*, and the *Morador*. The *Senhor d'Engenho* is the owner of the land, the mill, &c., and he is also the sugar manufacturer; he plants the chief part of the cane himself, but as he can always make more sugar than his own plantations will produce, he invites agriculturists who have a few slaves, to live on the lands of the *engenho*, for the purpose of planting cane, to be ground at the mill, and made into sugar, half of which is delivered over to the *Lavrador*, the other being kept as his own share. There are also *Senhores d'Engenho* who do not possess the land; they erect the dwelling-house, mill, &c., and work the land for a certain number of years, generally eight to twelve; at the end of that time all the buildings, works, &c., belong to the owner of the land, and they are considered sufficiently remunerated for the use of the soil. The *Lavrador* is the cane planter who lives on the land of the *Senhor d'Engenho*, land and house-rent free. As well as cane, he is allowed to plant *mandioca*, and any thing for his own consumption. He delivers his cane at the mill, and there receives his moiety of the sugar. That of *Lavrador* is considered quite a gentlemanly employment, and men of good family, who do not possess, or who have not the means of working an *engenho*, think it no degradation to follow it. There are, however, *Lavradores* of all grades, in colour and respectability; some plant very extensively their plantations, producing as much as fifty tons of sugar yearly, while those of others will produce no more than one or two tons.

"The *Morador* is a kind of tenant at will, he also pays no rent, but builds his own hut or shed. Both the *Lavrador* and the *Morador* are so far dependent on the *Senhor d'Engenho*, that in the elections they are completely controlled by him; but on those estates where the owner has some government appointment (generally in the police), or has acquired a power independent of the government, by allowing to live on his estates, and protecting assassins and other bad characters. The *Morador*, if one of these protected criminals, is completely in the power of the *Senhor d'Engenho*, and ready to obey him in every thing, even in the commission of the most atrocious crime.

"The social condition of the population in the sugar district is very peculiar, for with a very liberal constitution, its actual state makes it appear to be governed on the feudal system. With all the machinery of the law apparently in force, it is in reality very little respected by the majority, the lower orders only fearing the *Senhor d'Engenho* on whose estate they live, and the *Senhor d'Engenho* only fearing one more powerful than himself. It is usual for a man after

committing a murder to go to a Senhor d'Engenho and beg his protection, and unless he has private reasons for not doing so, he is always ready to padrinhar, 'godfather' the criminal, thus adding to his power.

"A rough estimate of the number of engenhos in the province gives about 600, and they occupy about an equal number of square leagues, or one square league each engenho. One square league of land is ample for four engenhos, so that this belt of land now occupied by sugar establishments, is capable of receiving four times its present number; and if the whole of the land suitable to the growth of cane were put under cultivation, eight times the number might very well exist. Each engenho produces on an average fifty-five cases of clayed sugar annually, fifty of white, and five of brown, or moscovado, which are equal to forty-two tons of white, and four and one quarter tons of brown, or 24,800 tons of white, and 2550 tons of brown, for the entire produce of the province (this is a very low estimate). Each engenho, with sufficient hands, and with their present rude mode of cultivation, might produce at the very least, thrice as much as at present, and if the whole of the land suitable to the growth of the sugar-cane were put under cultivation, the province would yield sixteen times what it does at present, or 396,800 tons of white, and 40,800 tons of moscovado.

"The number of slaves is various on different engenhos, but the average may be taken at thirty for field blacks, and ten for house and other blacks, and the average number of blacks belonging to the Lavradores about twelve, making fifty-two, the average number on each engenho, or 31,200 for the entire black population in the sugar district, not including those in the capital or villages. To work an engenho effectively near the capital, forty slaves are considered a fair number, but far in the country, if the land be well wooded, twenty-five blacks will produce an equal effect, on account of the facility of procuring fuel and wood for fencing, and the land being more productive. There are engenhos in the virgin forests with as few as fifteen field blacks, and even less; the soil there is so exceedingly productive, hence the possibility of working an engenho with so few hands. There are some few engenhos with as many as 150 slaves, but the quantity of sugar they make is not in proportion to the number of hands, they are, however, kept in much better order, and the slaves are in much better condition. The greater number of engenhos are very deficient in slaves, and the consequence is, that much work, not of immediate necessity for the production of a large quantity of sugar, is left undone, or very badly done, or else the slaves are very much over-worked. There is a spirit of emulation among the Senhores d'Engenho to make a large quantity of sugar with a small number of blacks, but instead of accomplishing this by the economisation of labour and good management, it is generally done by driving the slaves at their work to the very extent of their strength, and even beyond it. This forced work they cannot resist many

years;  
slate co  
hos wh  
called t  
this vic  
in spite  
worn-ou  
health  
appear  
and a d  
earth is  
altogeth  
quently

"A c  
to be ins  
at any e  
same stat  
sometime

"The  
work, are  
give them  
after it at  
varies acc  
from four  
sions-until  
to Februa  
until six i  
during the  
midnight u  
for breakf  
cept durin  
can. Their  
nately sleep  
in the 'mar  
get into the  
selves suffic  
the first; th  
observed tal  
leaves roun  
tinual mome  
allow the S

years; they become thin and languid, their skin dry and scurvy, and of a dark slate colour, instead of the polished black of a healthy negro; and in those engenhos where the slaves are in this state, there are always several who have what is called the 'vicio,' or vice of eating earth. It is a generally received opinion that this vice or desire to eat earth is wilful on the part of the slave, and persisted in, in spite of severe floggings, for the purpose of putting an end to his already nearly worn-out existence; it is, however, more probably the consequence of a state of health brought on by over-work, bad food, and general ill-treatment; the appearance of a slave who eats earth is a yellow skin, a white fur on the tongue, and a dropsical appearance, particularly about the eyes; and the vice of eating earth is the effect and not the cause of the disease; this disease is not confined altogether to the slave population, free children among the poorer class are frequently met with, suffering from the same malady.

"A child who eats earth is considered a reproach to his family, and he is said to be instigated by the devil, all possible means are tried to prevent his getting at any earthy substance, but all their care avails nothing, he continues in the same state, the devil, as they say, always finding means to supply him, he will sometimes eat the earthen water-jars.

"The hours of field labour during the season that the engenhos are not at work, are from six in the morning until six at night, and at most engenhos they give them work about the establishment before that hour in the morning and after it at night, this work they call 'kinginggoo;' the length of the 'kinginggoo' varies according to the disposition of the master, it very commonly continues from four to six in the morning, and from six to ten at night, and on some occasions until midnight; during the season of the crop, which lasts from September to February or March, besides their usual day labour, from six in the morning until six in the evening, they are divided into two gangs to work in the mill during the night, one gang working from six until midnight, and the other from midnight until six in the morning; half an hour is allowed them in the morning for breakfast, and two hours in the middle of the day to take rest and food, except during the months of grinding, when they take their food how they best can. Their work at this season is very hard, and it is common to see them alternately sleeping and waking, without interfering with their occupations; the boys in the 'manjara' (a seat behind the horses of a cattle mill), fearing to be observed, get into the habit of sleeping for a second of time only, and of rousing themselves sufficiently to whip the horses, when they have another nap no longer than the first; the black who carries away the cane trash from the mill, may often be observed taking a similar nap in the act of stooping to join the ends of the cane leaves round his bundle: and it appears that they derive rest from these continual momentary snatches of sleep during their night's labour. Some masters allow the Sundays, and one or two holidays in the year; but during the time of



sugar-making very few allow them Sunday. The blacks are generally insufficiently clothed; the men are allowed every year a pair of coarse cotton drawers, a shirt, and generally a hat also, and a piece of red baize to cover themselves at night; the women have a similar allowance: their food consists of two pounds of dried beef, called 'carne de siera,' per week, and a measure of farinha de mandioca every day, in quantity being about as much as would fill a wine-bottle; the dried beef is very salt, and comes from Rio Grande do Sul. The general mode of cooking it is, by throwing it on the hot embers until it is burnt outside; this is often the only food of the slave during the whole year, except, perhaps, fresh beef on Christmas Day; the food is sometimes varied by giving them salted cod-fish; to this sameness of salt food, added to hard work, may be attributed many of the bad diseases of the skin, to which they are subject; a slight scratch, particularly in the legs and feet, often turns into the most obstinate sore. On those engenhos, where the slaves are not over-worked, a number of Creoles will be seen, and the general appearance of the blacks, healthy and cheerful, while on the other the young blacks are all of new importation, and a considerable portion of the profits of the owner must go yearly in purchasing slaves to supply the place of those who die. When they are very well treated, the stock is kept up by those bred upon the estate. If there were not, however, a constant supply from the coast of Africa, the slave population would rapidly diminish, and many sugar engenhos, in a very few years, would be unable to continue their operations. Many Senhors d'Engenho already find their 'fabricas' decreasing yearly on account of the difficulty of procuring, and consequent high price of new blacks. A strong healthy field black is now worth as much as 60*l.* or 70*l.* sterling; before the slave treaty he could be bought for 25*l.* sterling.

"In a general view of the agriculture of this province it will be seen that nature is very little assisted in her labour; in Pernambuco it is true that the earth is tilled, planted, and cleared upon the best estates in an efficient manner, but the choice of lands and the change of crops, manuring, the formation of roads and bridges from the plantations to the mills, are very little attended to. In Alagoas this is in a still more backward state; ploughs, and other European implements of husbandry are unknown there, and indeed they are not much used in Pernambuco; I have only seen one plough in operation, notwithstanding that the tillage of the ground would be no less benefited here by their use than that of Europe; the hoe is the favourite agricultural implement: in planting, it is the spade and plough, in cleaning, the rake and harrow, and cotton, sugar, mandioca, maize, and all the other productions owe their existence to it."

Pasturage is in its wild state, and confined chiefly to the "catinga," where the grass grows spontaneously; in the *matto* and *costa*, grass is grown from seed, but scarcely for pasture, as the cattle are not allowed to graze upon it, but cut, and then carried for food to cattle-sheds and stables; the cattle of the poorer

classes,  
Capim  
little at  
proving  
to graz  
worked  
by whic  
They ar  
The hor  
drought  
value, at  
wool, bu  
The  
work. In  
and a co  
resemble  
for trows  
by every  
to stabbin  
the most  
its produc  
is also ma  
for sugar  
there is n  
English in

#### PERNA

*Recife*, or  
latitude, an  
suburbs, is  
and the adj  
inhabitants  
merated 16  
labourers, w  
Of United S  
The city  
the town are  
Vista. The  
monasteries,  
private), a  
military arse  
public instru

classes, in the wooded country and along the shores, are excluded from the Capim da Planta, or sown grass, by fences, and find very precarious sustenance; little attention is paid to the breeding of cattle in respect of crossing and improving the stock, the horses are chiefly Spanish barbs turned out with the mares to graze in the "catanga," almost in a wild state; the colts of this breed are worked young, and often fed on "caxaga," or sugar skimmings, and molasses, by which they soon lose their teeth, and then become nearly unfit for service. They are usually about twelve hands high, and are rather showy little horses. The horned cattle yield beef of good quality during the rainy season; but after drought it is of an inferior description. The milch cows, as such, are of little value, at least upon the coast; the sheep are long-legged, with hair rather than wool, but the mutton is considered excellent.

The manufactures of the province are almost entirely domestic or family work. In the Sertao the leather dresses of the Sertanejas, "redes," or hammocks, and a coarse, but not ugly, sort of cotton cloth is made, never dyed. This cloth resembles the shepherds' plaid of Scotland and the north of England, and is used for trowsers. In the Matto those knives are manufactured, which are carried by every one, and used indifferently for all purposes, from eating their dinners to stabbing their neighbours. On the coast, lace is made of several descriptions; the most general is not unlike *point lace*, and considering the time occupied in its production, it is sold at a low price. A pretty work, too, peculiar to Brazil is also manufactured upon the coast, namely, "Lavarinha." Coarse cotton bags for sugar are also made at almost all the engenhos, in the houses of the poor: there is no large manufacturing establishment in this part of Brazil, except an English iron foundry in the capital, and two other English ones in progress.

PERNAMBUCO, or, as this city is more commonly called in the country, the *Recife*, or the Reef, is situated close to the Atlantic coast, in 8 deg. 6 min. south latitude, and 35 deg. 1 min. west longitude. Its free population, including the suburbs, is stated by the British consul, in 1845, to amount to 74,310 inhabitants, and the adjoining town of Olinda has 17,824, so that the total number of free inhabitants in these towns, exclusive of slaves, is 92,134, among whom are enumerated 160 French, 125 English, and 300 Germans, including 200 German labourers, who arrived under contract for the service of the provincial government. Of United States' citizens, the numbers seldom exceed ten or twelve.

The city of Pernambuco and its suburbs are divided into three parishes; within the town are those of San Pedro de Gonsalves, or Recife, San Antonio, and Boa Vista. These three contain seventeen churches, and also a British chapel; two monasteries, three recolhimentos, or asylums for girls, six hospitals (public and private), a theatre, a government palace, custom-house, prison, marine and military arsenals, and three suits of barracks for troops. Its institutions for public instruction are a lyceum, two Latin, and seven primary schools. It has

three printing-presses, publishing two daily newspapers and three other periodicals, besides occasional volumes of books. Its streets are paved in part, and illuminated by 360 lamps. Four old fortresses—the Picão, on the extremity of the reef; the Brum and the Buracco, on the sandy shore towards Olinda; and Cinco Pontas, or the Pentagon, on the southern front of the city.

The appearance of Pernambuco, when seen from the water is peculiar; its site is flat, and but little elevated above the level of the sea. The white high buildings erected on the praya, seem to rise from the ocean. Inseparable from this view of Pernambuco is that of Olinda, on a bold and picturesque hill two miles north. Its natural appearance caused Duarte Coelho as he arrived on the coast in 1530, to exclaim, "*O linda situaçao para se funda uma villa!*"—"O beautiful site for a town!" His exclamation was immortalised by being used, in part, to furnish a name.

Olinda continued the capital of the province for about 200 years; but, at length, owing to its situation not being favourable for commerce, from being too far from the Recife, which forms the only harbour near; a town gradually arose up near the Recife, by which name it was called. Mr. Kidder says—

"Many of the houses of Pernambuco are built in a style unknown in other parts of Brazil. That occupied by Mr. Ray, United States' consul, stood fronting the water-side. Its description may serve as a specimen of the style referred to. It was six stories high. The first, or ground-floor, was denominated the armazem, and was occupied by male-servants at night; the second furnished apartments for the counting-room, consulate, &c.; the third and fourth for parlours and lodging-rooms; the fifth for dining-rooms; and the sixth for a kitchen. Readers of domestic habits, will perceive that one special advantage of having a kitchen located in the attic, arises from the upward tendency of the smoke and effluvia universally produced by culinary operations. A disadvantage, however, inseparable from the arrangement, is the necessity of conveying various heavy articles up so many flights of stairs. Water might be mentioned for example, which, in the absence of all mechanical contrivances for such an object, was carried up on the heads of negroes. Surmounting the sixth story, and constituting in one sense the seventh, was a splendid observatory, glazed above and on all sides.

"The prospect from this observatory was extended and interesting in the extreme. It was just such a place as the stranger should always seek in order to receive correct impressions of the locality and environs of the city. His gaze from such an elevation will not fail to rest with interest upon the broad bay of Pernambuco, stretching with a moderate, but regular incurvation of the coast, between the promontory of Olinda and Cape St. Augustine, thirty miles below. This bay is generally adorned with a great number of *jangadas*, which, with their broad latine sails, make no mean appearance. Besides the commerce of the port itself, vessels often appear in the offing bound on distant voyages, both north and south. No port is more easy of access. A vessel bound to either the Indian or the Pacific Ocean, or on her passage homeward to either the United States or Europe, may, with but a slight deviation from her best course, put into Pernambuco. She may come to an anchor in the Lameirão, or outer harbour, and hold communication with the shore, either to obtain advices or refreshments, and resume her voyage at pleasure, without becoming subject to port charges. This is very convenient for whaling ships and South Sea traders, which accordingly make this port a great rendezvous. In order to discharge or receive their cargoes, they are required to come within the reef, conform to usual port regulations."

Ships of war seldom remain long here. None of large draught can pass the

bar, an  
strong  
stronge  
tory, ye  
imposin

OLI  
riant fol  
seem to  
terminat  
gous to t  
and folia

"Ind  
of the city  
arc, scarce  
populous  
overtower  
other trees  
pearance.  
the ocean  
runs a bra  
and forms  
may be con

At a  
rocks alre  
coast of l  
with a s  
artificial v  
out of the  
little worm  
depth. T

When brok  
stone, in w  
tion. At s  
reef, but in  
wall would

Opposit  
cially cut, t  
admit ships

Close to  
the Dutch.  
of stone imp  
sea, and the  
from the bas  
VOL. I.

bar, and those that can are required to deposit their powder at the fort. The strong winds, and heavy roll of the sea, are frequently sufficient to part the strongest cables. The commercial shipping is under full view from the observatory, yet it is too near at hand, and too densely crowded together, to make an imposing appearance.

OLINDA, built upon a hill, has white houses and massive churches with luxuriant foliage interspersed amongst them, in which those edifices on the hill-side seem to be partially buried. From this point a line of highlands sweeps inward, terminating at Cape St. Augustine, and forming a semicircular *reconcave*, analogous to that of Bahia. The summit of the highlands is crowned with green forests and foliage.

"Indeed," says Mr. Kidder, "from the outermost range of vision to the very precincts of the city, throughout the extended plain, circumscribed by five-sixths of the imagined arc, scarcely an opening appears to the eye, although, in fact, the country overlooked is populous and cultivated. Numbers of buildings also, within the suburbs of the city, are overtowered, and wholly or partially hid by lofty palms, mangueiras, cajueiros, and other trees. The interval between Recife and Olinda is in striking contrast to this appearance. It is a perfectly barren bank of sand, a narrow beach, upon one side of which the ocean breaks, while, on the other side, only a few rods distant and nearly parallel, runs a branch of the Beberibe River. This stream is navigable to boats as far as Olinda, and forms the principal channel of communication with that place, although the beach may be considered a species of turnpike."

At a distance of from one-fourth to half a mile from the shore is the bank of rocks already mentioned as extending along a great extent of the northern coast of Brazil. Its top is scarcely visible at high water, being then covered with a surf which dashes over it. At low water it is left dry, like an artificial wall, with a surface sufficiently even to form a promenade rising out of the sea. It is from two to five rods in breadth. Its edges are a little worn and fractured, but both its sides are perpendicular to a great depth. The rock, in its external appearance, is of a dark brown colour. When broken, it is found to be composed of a very hard species of yellow sandstone, in which numerous bivalves are embedded in a state of complete preservation. At several points deep winding fissures extend through a portion of the reef, but in general its appearance is regular, much more so, than any artificial wall would be after exposure for ages to the surges of the ocean.

Opposite the northern end of the town, as though a breach had been artificially cut, there is through this reef a channel of sufficient depth and width to admit ships of sixteen feet draught, at high water.

Close to this opening, on the extremity of the reef, stands the fort, built by the Dutch. Its foundations were admirably laid, being composed of long blocks of stone imported from Europe, hewed square. They were laid lengthwise to the sea, and then bound together by iron. A wall of the same origin extends from the base of the fortification to the body of the reef.

The district of San Pedro is not large. Its buildings are chiefly in the old Dutch style of architecture, and many of them retain their latticed balconies or *gelouzas*.

The principal street of the Recife is Rua da Cruz. At its northern extremity, towards the Arsenal da Mariaha, it is wide, and imposing in its aspect. Towards the other end it is narrow, and flanked by high houses, like most of the streets by which it is intersected. A single bridge connects this part of the city with San Antonio, the middle district. This bridge across the Beberibe is more modern than the one having a row of shops on either side. That having been broken down in the revolution of 1824, was rebuilt in a different style. It has no covering, but is flanked on either side, and in the middle, by rows of seats, which furnish a favourite resting-place to throngs of persons who walk out in the evenings to enjoy the cool air and refreshing sea-breeze. On the side towards the sea vessels anchor near to it, though they do not pass above this bridge. At either end stands an archway, built of brick. These arches are disconnected with the bridge, although they span the street leading to and from it. The principal object of their construction seems to have been to furnish a prominent place for shrines and images. These arches survived the destruction of the old bridge, on account of the religious purposes to which they are devoted.

In the San Antonio quarter of Pernambuco are the palace and military arsenal, in front of which a wall has been extended along the river's bank. Above the water's edge there is a row of green-painted seats, for the accommodation of the public.

The principal streets of this quarter, with an open square used as a market-place, are spacious. The bridge crossing the other river is long, although the stream beneath is shallow. On the southern or south-western bank of this river stands the British chapel, in a very convenient place. Boa Vista is chiefly occupied by private residences and country seats. A few large buildings stand near the river, and, like most of those in the other sections of the town, are devoted in part to commercial purposes. Beyond these, the houses are generally low, and are surrounded by gardens or *sitios*. The streets are unpaved, and in a most wretched condition, and many of the streets and lanes in the suburbs are filthy.\*

#### TRADE OF PERNAMBUCO.

Butter and other manufactured goods have been, but not altogether, supplied

\* The hedges in the environs of Pernambuco are similar to those at Rio, although generally more rank in growth. Many of the houses exhibit an expensive, and at the same time tasteful, style of construction. I was pointed to one, in the veranda of which was arranged a collection of statues. The owner being a wealthy and notorious slave-dealer, some wag, a few years since, thinking either to oblige or to vex him, erept in by night and supplied him with a cargo of new negroes, by painting all the marble faces black.

Magdalena, on the left of Boa Vista, is another favourite section of the town. A stone bridge across the river leads into it.

by Gre  
in rodu  
Americ  
manufa  
length,  
"dome  
of Lan  
which h

In p  
in print  
linens t  
importe  
woollens

Salte  
the hand  
is not in  
take it  
item in  
vessels v  
were from  
cargo from  
the bound  
quintals, i  
sufficiently

Tea ha  
Butter

importation  
1842, 506  
ing the san  
in 1843, 4  
sidered mu

Earthen  
coarse ware  
is much use

Soap is  
Bahia, and

Hats.—  
is injurious  
from Portug  
and France

by Great Britain; latterly the woven cotton cloth called "*domestics*" has been introduced from the United States, particularly for the African market. The American cloths of this kind are stouter and heavier than those of English manufacture, more equable in length and breadth, each piece thirty yards in length, and of the width of twenty-seven to twenty-eight inches. These "*domestics*" sell also for better prices than the English; but the manufacturers of Lancashire are making an imitation of these "*domestics*," the imports of which have been successful.

In printed cottons those of Manchester and Glasgow remain unrivalled, except in printed muslins, in supplying which the Swiss are successful competitors. In linens those of Scotland and Ireland command a preference, although the few imported from Portugal are always in demand. In the finer descriptions of woollens, the French are profitably increasing their imports.

Salted cod-fish, from Newfoundland and Nova Scotia, is almost exclusively in the hands of the English. A chance foreign vessel may arrive on speculation, which is not injurious to those colonies, as the parties either purchase the fish, or take it in barter for other commodities. This trade forms a considerable item in the British commerce with Pernambuco: of eighty-eight English vessels which arrived and discharged in this port in 1844, twenty-six vessels were from the North American colonies. The French have introduced one cargo from the island of St. Pierre on the coast of Newfoundland; yet with the bounty allowed by their government of twelve francs for each barrel of two quintals, it sold at a loss to the owners; their fish is too large and fat to be sufficiently cured and prepared for the climate of Brazil.

*Tea* has been principally supplied from the United States.

*Butter*.—The French have been within the last few years augmenting their importation of this article. In 1840, they introduced 4160½ firkins; 1841, 5549; 1842, 5066; 1843, 7981; and in 1844, 8962 firkins; the English imported during the same years, viz., in 1840, 4437 firkins; in 1841, 3889; in 1842, 3249; in 1843, 4022; and in 1844, 3616 firkins. The quality of the French is considered much inferior to the Irish butter, and sells at lower rates.

*Earthenware and Glass*.—The former is chiefly from England. Some coarse ware is imported from Oporto and Hamburg. The German common glass is much used from its cheapness.

*Soap* is now manufactured to a very considerable extent in Rio de Janeiro, Bahia, and this city, but the quality is much inferior to the foreign.

*Hats*.—The German manufacturers in this city supply a cheap article which is injurious to the import of common hats, with the exception of the *Braga* hats, from Portugal, which are always in demand; the finer qualities from England and France are only worn by the higher classes and foreigners.



*Flour.*—That of the finer kind imported from Trieste, is eagerly sought for by the bakers, to mix with that from the United States, which, together, make superior bread.

*Iron*, bar and rod, iron-work and hardware, iron boilers and pans for the sugar engenhos, are all in considerable demand; the latter from England, excepting some inferior kind of hardware from the continent. The English iron is, however, favoured in the import duty, paying 1 rial 250 dollars per quintal, and Swedish pays 1 rial 750 dollars per quintal, a difference in favour of the former of 500 rials, or 1s. 0½*d.* per quintal.

Messrs. Starr and Co.'s works for the manufacture of steam-engines, machinery, &c., are extensive, and prosperous; two other English establishments of a similar description have been lately formed, with favourable prospects.

A quantity of produce is sent to foreign ports from Maceio, Parahiba, Aracati, and Ceara, on account of merchants in Pernambuco, and received in payment for commodities sold to the shopkeepers and others in the interior.

In this province many circumstances have tended strongly to check its prosperity; the great depreciation in the currency,—the baneful effects of the slave-trade, in draining the province of the precious metals; the great diminution in the produce of cotton, formerly its staple article of export, all operate against its prosperity.

The produce of sugar has, however, rapidly increased, viz., 1828 to 1831, the average annual export was 1,607,389 arrobas, and in the four years 1841 to 1844, the same was augmented to 2,083,212 arrobas annually, an increase of 475,823 arrobas annually, or, 6797½ tons. The number of hides exported during the two periods of the preceding mentioned four years, has augmented in a yet greater ratio than sugar: in the four years, 1828 to 1831, the annual average export was 60,272 hides, and in the latter four years of 1841 to 1844 inclusive, the same average has increased to 122,573 hides per annum, showing a surplus of 62,301 hides.

A new article of export has lately attracted much attention, the *carnauba wax*, obtained from the leaves of a peculiar species of the palmatto. In the sertão of the province, and the provinces of Ceara and Piahy, are immense forests of this tree, which can provide an inexhaustible supply, should it be found suitable for the English market. The inhabitants of the districts where this palm grows, during the dry season of the year, beat from the leaves a white powder, which, being carefully collected, is boiled in water to the state of consistency forming the wax. Many small quantities have been sent to Liverpool as an experiment. In the manufacture of composition candles and other articles it forms a principal ingredient. The candles made entirely from this vegetable wax in the sertão, are said to emit an agreeable perfume whilst burning. Bees'-wax has latterly been attended to, and the management of bees better understood.

The  
These  
siderab  
We  
tirely to  
Brazil  
agricult  
sugar;  
rum, hid  
more th  
bringing  
100 leag  
and beas  
leaving h  
more tha

RETURN

DESCRIPT

British .....
Brazilian .....
French .....
Spanish .....
Austrian .....
Portuguese .....
Sardinian .....
United States ..
Sweden .....
Denmark .....
Hamburg .....
Belgium, &c. ....
Sicilian .....
Total .....

DESCRIPTION OF BRAZIL.

The feeding of the silkworm has recently become a subject of interest. These products, if capable of being encouraged and fostered, would add considerably to the advancement of this province.

Were the imperial government in a position, with reference to its finances, entirely to remit, or even to modify the export duty levied upon the produce of the Brazils transmitted to foreign ports, it would confer an invaluable boon upon the agriculturists. This duty is ten per cent upon a weekly average valuation of sugar; twelve per cent upon cotton, coffee, and tobacco, and seven per cent upon rum, hides, and all other articles. The cotton districts require this relief perhaps more than any other, as the planters are obliged to incur very heavy expense in bringing their cotton, by horse conveyance, a distance varying from twenty to 100 leagues, to the Recife, during the dry seasons, when food and fodder for man and beast are difficult to obtain: the obstructions and charges are augmented, leaving him, the planter, for the fruits of his labour and industry, a sum little more than 1½d. to 2½d. per lb.

RETURN of British and Foreign Trade within the Consulate of Pernambuco, during the Year ending the 31st of December, 1845.

DESCRIPTION.	ARRIVED.				DEPARTED.				REMARKS.
	Number of Vessels.	Tonnage	Number of Crews.	Invoice Value of Cargoes.	Number of Vessels.	Tonnage	Number of Crews.	Invoice Value of Cargoes.	
		tons.		£		tons.		£	
British .....	79	17,165	997	398,780	74	16,382	962	309,608	Six vessels in port 1844, sailed in 1845; ten ditto sailed in ballast; one ditto remains in port.
Brazilian .....	7	1,488	93	6,750	10	2,514	132	25,583	
French .....	19	3,766	219	118,461	20	3,593	231	114,899	One vessel was over in the year 1844; none in port. One vessel over in 1844; one now in port.
Spanish .....	16	2,278	191	13,381	16	2,221	101	46,586	
Austrian .....	7	2,343	86	19,430	7	2,243	86	43,029	None in port. Nine vessels over in 1844; five ditto remain in port waiting cargoes.
Portuguese .....	24	5,000	362	58,814	28	6,183	451	97,298	
Sardinian .....	28	5,368	336	20,084	26	4,780	305	101,544	Five remained over 1844; seven vessels now in port. Ten vessels went south with part cargoes; two ditto sold here; four remain in port.
United States .....	35	6,117	332	120,415	19	3,216	171	56,692	
Sweden .....	10	2,728	118	22,230	12	3,132	139	53,074	Four vessels over in 1844; two now in port. Three vessels in port.
Denmark .....	8	1,333	87	25,195	5	1,031	51	22,411	
Hamburg .....	3	562	29	10,366	2	450	21	9,069	One vessel sailed south in ballast. One vessel south with part of cargo.
Belgium, &c. ....	4	938	39	4,400	3	730	3	17,500	
Sicilian .....	2	601	28	2,900	4	1,041	55	15,621	Two were over from 1844; none in port.
Total .....	243	49,796	2919	827,215	226	48,539	2723	913,374	

TABLE showing the Import of some of the Principal Articles, the Manufacture or Product of Foreign Nations into the Province of Pernambuco during the Year ending the 31st of December, 1845.

NATIONS.	MANUFACTURED GOODS.												Ale and Porter.	Soap.
	Cotton.	Cotton and Woollens.	Cotton Linen.	Cotton and Silk.	Silk.	Silk and Woollens.	Woollen Linen.	Under-scribed Goods.	Salt Fish.	Butter.	Earthenware.	Flour.		
Great Britain.....	5,715	78	51	10	33	7	184	248	6	59,156	2,557	2,127	2,972	3,915
Brazilian ports.....	70	2	8	7	1	8	12	5	1	1,000	2	313	85	5,910
France.....	538	28	13	27	117	18	76	50	20	7,122	1	948	30	104
Spain.....	43	.....	.....	.....	.....	1	.....	.....	.....	1	.....	.....	.....	662
Portugal.....	329	15	6	11	13	3	17	28	37	.....	.....	.....	.....	31
Hamburg, &c.....	.....	.....	.....	.....	.....	1	.....	.....	.....	.....	.....	.....	.....	.....
Sweden.....	.....	.....	.....	.....	.....	.....	.....	.....	.....	.....	.....	.....	.....	.....
Austria.....	3	.....	.....	.....	.....	.....	.....	.....	.....	.....	.....	.....	.....	.....
Belgium.....	1,018	.....	.....	.....	3	1	.....	.....	.....	.....	.....	.....	.....	.....
United States.....	7,729	123	73	56	189	32	288	461	68	59,092	970	40,424	3,537	16,022
Totals.....	13,786	.....	.....	.....	269	.....	494	1,156	.....	12,956	9,945	48,514	2,584	52,933
Total in the year 1844.....	6,037	.....	.....	.....	98	.....	206	695	.....	4,712	.....	8,020	.....	49,231
Increase.....	7,749	.....	.....	.....	171	.....	288	461	68	11,244	.....	38,494	.....	3,032
Decrease.....	.....	.....	.....	.....	.....	.....	.....	.....	.....	.....	.....	.....	.....	.....
Great Britain, 1845.....	5,718	.....	.....	.....	33	.....	184	248	.....	59,156	.....	2,127	.....	3,915
..... 1844.....	5,710	.....	.....	.....	79	.....	384	843	.....	52,074	.....	6,287	.....	3,285
Increase.....	88	.....	.....	.....	.....	.....	.....	.....	.....	7,082	.....	5,160	.....	630
Decrease.....	.....	.....	.....	.....	.....	.....	.....	.....	.....	.....	.....	.....	.....	.....
France, 1845.....	538	.....	.....	.....	117	.....	76	50	.....	7,122	.....	948	.....	104
..... 1844.....	1,092	.....	.....	.....	128	.....	101	39	.....	2,004	.....	77	.....	.....
Increase.....	554	.....	.....	.....	.....	.....	.....	.....	.....	5,118	.....	.....	.....	.....
Decrease.....	.....	.....	.....	.....	.....	.....	.....	.....	.....	.....	.....	.....	.....	.....
Hamburg, &c., 1845.....	964	.....	.....	.....	.....	.....	.....	.....	.....	1,884	.....	.....	.....	.....
..... 1844.....	439	.....	.....	.....	.....	.....	.....	.....	.....	.....	.....	.....	.....	.....
Increase.....	525	.....	.....	.....	.....	.....	.....	.....	.....	.....	.....	.....	.....	.....
Decrease.....	.....	.....	.....	.....	.....	.....	.....	.....	.....	.....	.....	.....	.....	.....
United States, 1845.....	1,018	.....	.....	.....	.....	.....	.....	.....	.....	.....	.....	.....	.....	.....
..... 1844.....	1,779	.....	.....	.....	.....	.....	.....	.....	.....	.....	.....	.....	.....	.....
Increase.....	761	.....	.....	.....	.....	.....	.....	.....	.....	.....	.....	.....	.....	.....
Decrease.....	.....	.....	.....	.....	.....	.....	.....	.....	.....	.....	.....	.....	.....	.....

QUANT  
COUN  
Great Brit  
Brazilian P  
France.....  
Portugal...  
Hamburg...  
Other coun  
Total...  
COUNTR  
Great Brita  
Brazilian Por  
France.....  
Spain.....  
Other countr  
Total...  
COUNTR  
Great Britain,  
Brazilian Ports  
France.....  
Spain.....  
Portugal...  
Hamburg, &c.  
Other countries  
Total...  
COUNTR  
Great Britain...  
Brazilian Ports...  
France.....  
Spain.....  
Portugal...  
Hamburg, &c...  
Other countries...  
Total.....

DESCRIPTION OF BRAZIL.

1407

QUANTITY of the following Articles Imported from Great Britain for all other Countries.

COUNTRIES.	IRON, IRONWARE, AND MACHINERY.										
	Sugar Pans.	Stove Plates.	Shovels.	Bar Iron.	Hoops.	Reds.	Sheet.	Ma- chinery, &c.	Chain Cables.	An- chors.	Nails.
	number.	number.	dozens.	number.	bundles.	bundles.	bundles.	tons.	numbr.	numbr.	kgs. & bgs.
Great Britain.....	188	760	892	1810	1283	50	170	108	4	27	267
Brazilian Ports.....	..	..	..	..	..	..	..	..	..	..	6
France.....	..	..	..	..	..	..	..	..	..	..	1
Portugal.....	..	..	..	..	..	..	..	..	..	..	31
Hamburg, &c.....	..	..	..	325	..	..	..	..	..	..	..
Other countries.....	..	..	..	1895	..	..	..	..	..	..	..
Total.....	188	760	892	4020	1283	50	170	108	4	27	318

ARTICLES Imported from Great Britain, &c.—continued.

COUNTRIES.	COFFEE.			LEAD.					
	Cases.	Single Sheets.	Shots.	Rolled.		Sheet.	Bars.		White Lead.
				Bundles.	Loose.		Weight not declared.	Weight specified.	
	number.	tons. cwt.	barrels.	number.	tons. cwt.	bundles.	number.	tons.	barrels.
Great Britain.....	18	21 1	637	18	5 7	75	144	25	100
Brazilian Ports.....	..	..	..	..	..	..	..	..	..
France.....	..	..	701	..	..	..	..	..	..
Spain.....	..	..	156	..	..	75	..	..	..
Other countries.....	..	..	12	..	..	..	944	..	..
Total.....	18	21 16	1544	18	5 7	150	1088	25	102

ARTICLES Imported from Great Britain, &c.—continued.

COUNTRIES.	WINE.				CANDLES.				COALS.		CORDAGE.	
	Pipes.	Hogs- heads.	Barrels.	Cases and Baskets.	Wax.	Sperm.	Tallow.	Compo- sition.	tons.	coils.	Hemp.	Coir, and Maulins.
	number.	number.	number.	number.	lbs.	lbs.	lbs.	lbs.	tons.	coils.	coils.	coils.
Great Britain.....	..	13	62	34	..	..	..	789	1421½	233	776	..
Brazilian Ports.....	..	45	23	138	67	..	..	110	10	..	..	..
France.....	15	37	120	896	..	7	..	..	..	..	..	..
Spain.....	210	84	150	..	..	..	..	1007	..	..	..	52
Portugal.....	1091	31	1850	5	1	..	..	..	..	..	..	..
Hamburg, &c.....	8	2	5	364	..	..	30	..	..	..	..	58
Other countries.....	..	93	1	24	..	500	20	52	15	785	116	150
Total.....	1324	325	2226	1461	68	997	160	1890	1430½	1191	..	964

ARTICLES Imported from Great Britain, &c.—continued.

COUNTRIES.	CHINA.		DRAUG.	GUN- POWDER.	HARD- WARE.	MAC- CARONI AND VERMA- CELLI.	PAINTS.	PITCH AND TAR.	POTASH.	RAIS- INS.	ROBIN.
	Boxes.	Loose.									
	number.	packag.	packag.	kegs.	packag.	boxes.	dris. &c.	barrels.	barrels.	boxes.	barrels.
Great Britain.....	487	605	80	554	538	..	1313	100	8	..	..
Brazilian Ports.....	5	..	..	..	26	551	..	..	..	..	..
France.....	605	..	108	..	9	799	4	..	57	..	..
Portugal.....	..	..	..	..	..	..	..	..	1	225	..
Hamburg, &c.....	47	..	94	..	..	470	..	..	..	1641	..
Other countries.....	688	33	..	188	..	..	..	..	..	..	..
Total.....	189	94	84	..	87	809	70	41	647	1142	790

9,556  
33,288  
7,977  
2,506  
1,018  
1,779  
761  
1844  
Increase  
Decrease

TABLE showing the Export of the principal Articles of the Produce of the Province of Pernambuco to Foreign Ports, and the Nations by whose Vessels the same was conveyed, during the Year ending the 31st of December, 1845.

NATIONS.	Number of Vessels.	Tonnage.	Number of Crews.	COTTON.				SUGAR.			
				bags.	cases.	boxes.	barrels.	bags.	barrels.	bags.	barrels.
Great Britain.....	74	10,582	997	13,250	9,357	134	9,161	76,830	9,161	9,137	979
Brazil.....	10	2,514	132	55	184	10	1,635	30,625	1,635	1,635	2
France.....	20	3,556	231	891	798	..	..	3,672	..	..	920
Spain.....	16	2,291	191	11,879	..	..	..	9,300	..	..	..
Austria.....	7	2,213	86	..	1,798	..	..	41,022	..	..	..
Sardinia.....	20	4,780	305	451	28	..	2,420	18,162	..	..	..
Portugal.....	28	6,195	451	426	1,902	204	17,833	23,410	..	..	..
United States.....	19	3,210	171	..	..	..	9,104	3,015	..	..	..
Sweden.....	12	3,132	139	..	2,382	399	5,542	3,130	..	..	..
Denmark.....	5	1,031	51	..	613	3	1,292	1,710	..	..	..
Hamburg.....	2	450	21	..	10	..	532	4,750	..	..	..
Belgium, &c.....	3	750	30	..	..	..	5,385	1,050	..	..	..
Sicilia.....	4	1,044	55	..	..	..	..	..	..	..	..
Total, 1845.....	..	..	..	26,562	19,571	849	61,992	216,015	..	..	..
Ditto, 1844.....	..	..	..	41,395	21,388	772	75,105	96,880	..	..	..
Increase.....	..	..	..	..	..	..	77	119,125	..	..	..
Decrease.....	..	..	..	14,833	1,817	..	13,213	..	..	..	..

PRODUCE of the Province of Pernambuco to Foreign Ports—continued.

NATIONS.	Total Weight of Sugar.		Hides.	Rum.		Carnaubax Wax.	
	arrobas.	lbs.		pipes.	barrels.	arrobas.	lbs.
Great Britain.....	63,497	2	24,208	723	0	2769	28
Brazil.....	64,109	9	2,678	93	..	..	..
France.....	203,288	8	89,513	..	..	..	..
Spain.....	14,560	..	817	..	..	..	..
Austria.....	145,898	19	1,975	..	..	..	..
Sardinia.....	312,245	3	12,443	344	8	1	..
Portugal.....	319,337	2	6,814	193	..	..	..
United States.....	184,417	26	10,888	..	..	..	..
Sweden.....	170,787	21	3,200	153	12	..	..
Denmark.....	63,436	5	500	..	..	..	..
Hamburg.....	29,304	8	2,305	..	..	..	..
Belgium, &c.....	92,090	1	3,000	..	..	..	..
Sicilia.....	48,292	27	4,594	..	..	..	..
Total, 1845.....	2,563,824	3	103,935	1586	26	2769	28
Ditto, 1844.....	2,146,698	11	124,074	1429	241	..	..
Increase.....	419,135	24	30,861	157	..	2769	28
Decrease.....	..	..	..	..	215	..	..
		arrobas.	lbs.	or	tonn. cwts. qrs. lbs.		
N. B. Weight of Sugar, 1833.....		2,656,824	3	..	36,654 12 2 11		
Do. 1844.....		2,146,698	11	..	30,666 19 2 3		
Increase.....		419,135	24	..	5,987 13 0 8		

TABLE showing the Export of Cotton, Sugar, and Hides, from the City of Pernambuco to Foreign Ports, from the Year 1823 to the Year 1845, both inclusive.

YEARS.	COTTON.				SUGAR.				HIDES.
	Bags.	Cases.	Boxes.	Barrels.	Bags.	Weight:	number.		
1828.....	70,785	22,870	2,073	31,073	6,771	1,460,818	0	52,444	
1829.....	54,820	21,984	4,973	28,973	8,222	1,463,332	0	40,573	
1830.....	61,151	25,335	3,743	38,376	13,849	1,705,614	0	65,489	
1831.....	53,157	27,970	4,462	42,468	8,429	1,799,066	0	76,884	
1832.....	58,520	21,708	3,895	42,558	3,640	1,518,300	0	66,656	
1833.....	58,364	15,507	3,432	54,477	5,444	1,301,012	0	84,713	
1834.....	42,799	12,148	1,262	27,110	1,163	834,888	0	66,350	
1835.....	52,142	17,520	2,846	50,096	9,180	1,388,888	0	91,492	
1836.....	62,832	21,317	4,163	65,337	31,309	1,828,392	0	90,701	
1837.....	43,847	17,774	1,603	57,346	19,248	1,456,420	0	93,771	
1838.....	60,648	20,800	1,929	68,412	20,927	1,770,380	0	105,851	
1839.....	39,173	20,891	3,739	78,800	27,923	1,879,275	18	111,052	
1840.....	35,849	24,046	3,110	86,247	42,169	2,201,099	9	136,494	
1841.....	26,990	23,650	2,149	99,256	56,396	1,906,936	18	126,496	
1842.....	21,357	30,123	1,361	78,739	54,390	2,017,322	29	104,428	
1843.....	25,906	28,161	1,392	60,613	73,204	2,146,688	11	124,074	
1844.....	41,385	21,388	772	75,105	95,879	2,146,688	11	163,935	
1845.....	26,562	19,571	849	61,892	216,015	2,563,824	3	..	

The  
of Per  
of the  
always  
old cap  
clay cli  
to the s  
who vis  
about 50  
this plac  
sterling,  
estimated  
manufac  
and of t  
vessels:  
countries  
suppresse  
Smooth  
down the  
Immense  
cheap art  
shallow.  
here and  
Cocoa Se  
The count  
the best a  
inferior to  
and idlene  
six slaves,  
sugar baki  
the mill po  
found the  
mundahd e  
province th  
of cocoa-n  
however, to  
"Passin  
genho Gas  
whole face  
appears to b  
VOL. I.

The SMALL PROVINCE of ALAGOAS, was formerly included within the limits of Pernambuco, but was cut off from the latter, in order to reduce the province of the Pernambuccans, of whose independent spirit Rio de Janeiro has been always jealous. Alagoas derives its name from the lagoon, on which stood its old capital. The coast is very flat, with sandy beaches interrupted by red clay cliffs, eighty to ninety feet high. Maceio, the capital, is fifty-two leagues to the south of Pernambuco. Mr. Cowper, the British consul at the latter place, who visited Maceio, in January, 1846, says, the town is well-built, and contains about 5000 inhabitants; and that the port is sufficiently extensive. The trade of this place consisted, in 1845, in exporting produce, to the value of about 112,000*l.* sterling, exclusive of Brazil-wood (of which the crown has a monopoly), to the estimated value of about 12,000*l.* sterling. The direct European imports of manufactured goods, amounted in value to 8250*l.* sterling (all from Great Britain); and of the exports, the value of about 95,000*l.* sterling was exported in British vessels: twenty-five British vessels entered the port, and five belonging to other countries. A revolution had previously broken out in the province; but it was suppressed, but not until the place was sacked by the party called the *Sisos*, or *Smoother*s, who were then established in Para; the president of which has put down the press. The mere legislation of the province is considered a farce. Immense quantities of oysters abound in the lake of Alagoas, and constitute a cheap article of food. Some parts are very deep, but generally the water is shallow. The lands around the lake is devoted to the cultivation of sugar, with here and there a small town, or povoação; the chief of these are Villa de Norte, Cocoa Seco, and Pedreiro; and the principal engenhos, Carapina and Pinto. The country is undulating, and the soil of that peculiar dark colour, said to be the best adapted for the growth of sugar; but the engenhos of Alagoas are very inferior to those of Pernambuco; filth and poverty seem stamped on their walls, and idleness and neglect upon their fields. Some engenhos have no more than six slaves, and make only four or five cases of sugar annually. Many of the sugar baking-houses are described by Mr. Cowper as merely thatched sheds; and the mill power is either water or cattle, never steam. Owing to the drought, he found the majority of the water-engenhos stopped; at this part, however, the *mundahû* enabled them to work. The condition of the people is worse in this province than in Pernambuco, even near Maceio their huts were altogether built of cocoa-nut leaves—a rare circumstance in Pernambuco; but they appeared, however, to be tolerably supplied with the mere necessaries of life.

“Passing,” says Mr. Cowper, “the villages of Corto Latoubã, and the Engenho Gassatorte, we ascended to the *tabolleira*, or table-land, and here the whole face of the country altered, it is about three long leagues in extent, and appears to be the barrier at this part between the coast and the *matto*, or forest.”



He divides these provinces into three natural districts :—the costa, or coast; the matto, or forest; and the sertão, or highlands. The barren taballeira appears to divide the first from the second; cactacea, and other desert weed-plants, are scantily spread over it; the soil is sandy, on which no water rests, and the few trees that are met with are stunted, the whole appearance of the taballeira is deserted and wild: it has no inhabitants. At its extremity he passed a village called Boca da Matta, or Mouth of the Forest; here the soil changed to a rich light loam of a deep red colour, with large timber-trees. Mr. Cowper says, "The race of men visibly changed too; upon the coast we had seen the black, the white, and their varieties, forming a mongrel race, morally and physically degenerate,—but on the side of the taballeira upon which we now found ourselves, the matto, the human species at once improved, few varieties were to be seen; they were almost universally mulattoes, which, indeed, they call themselves; it is probable that an admixture of Indian blood may have produced this change, for it appears that human exotics improve by being grafted upon the indigenous race; the maualukas, or female offspring of the white and Indian, are universally considered the most beautiful women in Brazil; and I have no doubt that the superior physical appearance of the people of the matto to those of the coast, is the cross between the negro and the Indian. Two leagues from Boca da Matta, we arrived at Atalaia, a town, originally belonging to the Indians, situated upon the Mundahú River, and containing about 1500 inhabitants; it is now in a miserable condition; it was the point at which most of the encounters between the government troops and the rebels, during the last insurrection, took place: this commenced what the drought has accomplished, the utter ruin of Atalaia. It is long since the Indians possessed it; they were driven out by the Portuguese, who raised it to considerable importance in a commercial point of view; it became the emporium for the productions of Europe for supplying the interior, and they there received the cotton and cattle forwarded thence for the coast; until very lately it remained in this state; the population being almost wholly white, but the brutality of the soldiers, sent to quell the rebellion, to the women, drove the Portuguese to the coast, and Atalaia has sunk into a receptacle for fugitive thieves and slaves; the insurrection cost the province 900 contos, or 90,000*l*."

He passed the Engenho Cagado, upon the Mundahú, which was here quite dry, and reached the commercially unimportant town of Capella, on the Parahiba River, which the drought had dried up. Cotton, produced in this neighbourhood, is forwarded to Maceio on horseback. Here he met some of the wretched emigrants from the sertão, driven towards the coast by the famine produced by the want of rain; they looked like living skeletons. Leaving the next village, Costa, he entered the beautiful valley of Gamcllera, at the foot of the Serra dos

dois Ti  
above t  
end; b  
through  
The hil  
exquisit  
parts of  
is the b  
from M

He  
country,  
almost e  
species  
predomin  
and soft  
countryw  
none of  
no bound  
to their  
men: the  
it is intr  
the guard  
tibão, or  
the trouse  
horses wit  
the faca d  
with imme  
faca grand  
too, with it  
it is imposs  
sons of the  
to the sun,  
and it is, p  
frequent, an  
attribute th  
With re  
"Upon the  
alluvium, ris  
supersoil, ne

dois Timãos. He says, "Highly picturesque mountains, several thousand feet above the level of the sea, and actually one thousand from the valley, are at its end; betwixt them the Parahiba falls over rocks, hollowed into caves, and rushes through the town, which is pleasing, and contains about 500 or 600 inhabitants. The hills upon each side are covered to their summits by palm-trees, in the most exquisite state of perfection; from these the people extract oil, and in the lower parts of the valley plant cotton." He was several hours crossing the serra, which is the boundary betwixt the matto and the sertão, and about twenty-six leagues from Maceio due west, and then reached Assemblia, the first Sertaneja town.

He then informs us, "In the sertão all is again changed—the face of the country, the race of men, and their habits. The negro and his varieties are almost entirely lost, for very few slaves ever enter the sertão; the roots of this species (the sertão inhabitants) are the white and the Indian, the former predominating; the women are very beautiful, feminine in their manners, and soft and gentle in their voices, forming a strong contrast with their fellow-countrywomen of the coast; with considerable natural modesty too, they have none of the *gaucherie* of the latter, and their hospitality and kindness knows no bounds. The men are a fine, open-hearted, active set of fellows, devoted to their herds, which they tend on horseback; they are unrivalled horsemen: their dress is peculiar, and unlike any thing I have seen in other countries, it is entirely composed of leather; the hat is broad-brimmed and low-crowned; the guarda peita, or waistcoat, is slung round the neck, and has no back; the *tibão*, or jacket, usually worn slung over one shoulder, like the *hussar pelisse*; the trousers in two pieces, the legs being separate to enable them to sit their horses with greater ease; then the long *espada*, or sword, with its silver handle; the *faca de ponta*, or dagger, silver-hilted and sheathed; the heavy silver spurs, with immense iron rowels; the *patrona*, or cartouch-box; the flaying knife, or *faca grande*; and the purse, wove by the women: the accoutrements of the horse too, with its high saddle and ornamented bridled, present a living picture, which it is impossible not to admire. They glory in the name of 'Baqueiro,' and the sons of the richest proprietors join their ranks. From their continued exposure to the sun, there is a marked difference in their colour and that of the women; and it is, perhaps, particularly owing to this wild state of existence, and to their frequent, and to our ideas not justifiable, forages upon the Indians, that we may attribute their practice of taking justice into their own hands."

With reference to the change of soil from the sea-coast inland, he says, "Upon the immediate coast, the soil was flat and sandy; a little inland, muddy alluviun, rising gradually in undulating hills, a rich black loam was the prevailing supersoil, next the light red loam, and hills of increasing altitude, covered with

magnificent timber; but in the sertão, after passing the Dois Timões, the country is peculiar: it does not present a range of serras, but a multiplication of stupendous isolated mountains, or, at most, short ranges, very often almost impassable; these mountains are excessively rocky, and the singularity in their appearance is, that their superficie is covered by broken pieces of rock, sometimes so regular in form that, where the red limestone prevailed, they resembled heaps of bricks." He collected specimens of a variety of marble, crystals, and stalactites, during that journey. Of that vast portion of the sertão, the *catinga*, or plains between the serras, which is devoted to pasture, he says, "They are most important districts, inasmuch as the whole of the cattle and horses of the country are bred there. Why the term 'catinga' has been applied to it is doubtful, the only known meaning of the word in the Portuguese language, is the peculiar smell which is said to exude from the bodies of dirty blacks. The *catinga* has an excessively barren appearance,—the soil poor, arid, and gravelly; the trees, or rather brushwood, stunted; cactaceæ, of infinite variety, abound; one solitary fruit, the *imbu*, is produced there, and nowhere else; but most important of all, is the wild grass, or *capim*, which springs up in immense profusion at the slightest rain. Three years of drought, when I passed the *catinga*, had rendered it a desert; indeed, the miserable horned-cattle had instinctively learnt to knock off the thorns of the cactaceæ, and devour their stems; the starving population, or the very few that were left, were eating the fruit of cactus, and that of the *imbu*. We frequently travelled a whole day without meeting a soul. An intelligent French engineer is of opinion that the *catinga* was once covered with forests, which, having been burnt, destroyed the soil for the purposes of high vegetation. I am of an extremely different opinion, for these reasons:—first, I have never seen large forests on a gravelly soil; secondly, for what purpose could the forests have been destroyed, and so extensively? for the *catinga* not only exists in Pernambuco and Alagoas, but runs in an uninterrupted line from Bahia, and perhaps further south, to Piauh; and, lastly, there are no remains whatever of large timber, or that rich dark soil and red subsoil which distinguishes the forest lands of this country, produced, I presume, by the decay of vegetable matter. I believe the soil of *catinga* to be virgin; and it is upon this, as I before observed, that all the cattle of the country is bred.

"There are oases to this desert in the shape of well-watered hills; it is upon these spots that the towns of the sertãos are placed, where cotton is produced, and its agriculture flourishes. *Assemblea* was the first of these, it is situated upon the Parahiba River, and had been a place of considerable commerce before the drought; it was now (1846) in a state of dreadful destitution, crowded with refugees from the *catinga*, with *farinha* at famine prices, and these unfortunates, without

roofs to  
leaves  
but like  
portion  
wells.  
'Fazen  
distinct  
former i  
he lives  
is still a  
very mu  
too, in t  
infinite p  
the affec  
the Senh  
about 18  
Valley of  
Quebrang  
2000 per  
the upper  
Parahiba,  
very fine  
called Gar  
the small  
we arrived  
surrounde  
city, is a  
once more  
about 100  
gratefully  
"Upon  
we encount  
entering th  
then crosse  
in the latter  
saw in the  
carried our  
and descen  
called the

roofs to cover them, were living or dying, or both, in the ditches, with a few leaves placed from bank to bank as a shelter; the Parahiba had ceased to flow, but like all the rivers of this province the bed was rocky, so that it retained portions of water between them in hollows, which the people called 'pocos,' or wells. In the neighbourhood of Assembleia we visited the cotton estate, or 'Fazenda de Algodão,' of Lorenzo." At Lorenzo he first observed the marked distinction between the Senhor do Engenho and the Senhor da Fazenda, "the former is the feudal lord, the sovereign and owner of all upon his property, and he lives in a certain degree of state; the latter great proprietor and planter is still a chief, but neither the sovereign nor owner of his people; he lives very much as they do, and his sons call themselves 'baqueiros,' and act as such, too, in the same manner as the poorest tenant upon the estate; they both have infinite power, the first from the fear inspired by his position; the second, from the affection generally felt for his person. The Senhor do Engenho commands; the Senhor da Fazenda requests, and they are both obeyed. Assembleia contains about 1800 inhabitants; passing from thence through the Matto Oscuro into the Valley of Limoeira, we ascended the Serra de Gravahá, and reached the town of Quebrangula in the evening; it is situated upon the Parahiba, it contains about 2000 permanent residents, but was filled like Assembleia, with emigrants from the upper sertão; it was one of the principal commercial emporiums upon the Parahiba, but owing to the drought is falling rapidly to decay. We slept at a very fine Fazenda de Gado, or cattle estate, about two leagues from Quebrangula, called Gamella, and crossing a mountain called the Serote, the next day passed the small village of Passages, when recrossing the frontiers into Pernambuco, we arrived at the town of Papacaca, beautifully situated amongst the hills, and surrounded with cotton plantations, it is 100 leagues west-south-west from this city, is a new town, and I have no doubt that when the river communication is once more open, it will become an important commercial station, it contains about 1000 inhabitants, whose amiable simplicity and hospitality I shall always gratefully remember.

"Upon the 30th of January we crossed the most formidable mountain which we encountered during the whole journey, called the Serra de Travassada, and entering the catinga, passed the Fazendas de Gado of Trapiar and Salgado; we then crossed in quick succession the Serras of Communati, Ponta, and Panêma; in the latter we rested at the Engenho das Antas, the only sugar estate which we saw in the sertão; indeed, sugar is infinitely scarcer there than in England, we carried our own with us; we passed through the pretty village of Agoas Bellas, and descending the Serra de Panêma, arrived at the town of that name, formerly called the Panema dos Indios, but, alas! that devoted race are driven from there

into the neighbouring *catanga*, where they commit depredations upon the cattle, and are in turn shot wherever met with, as a *baqueiro* said, in my presence, 'Of all the beasts of the field the Indian is the worst, when I meet one I shoot him like a tiger.' *Panôma* contains probably 800 or 1000 inhabitants, and does not appear to be a place of much commercial or agricultural importance—it is surrounded by cattle *fazendas*.

**MOXOTO TRIBE.**—"From this point we entered a territory infested by Indians, this tribe, called *Moxoto*, is very extensive; they are so far wild that they decline submitting to the Brazilian government; they go quite naked, are armed with bows and arrows, and live by hunting, and, as the whites say, by depredation upon the cattle belonging to them, and by robbery and murder; on the other hand, they occasionally voluntarily seek work in the towns and at the *fazendas*, and are sometimes hunted, caught, and forced to work. When we were there, the inhabitants formed parties to go out and shoot them, asserting that orders had been received from *Rio de Janeiro* to exterminate them, but I cannot believe that so cruel a mandate could have been issued; as far as our experience goes they are perfectly harmless, we met them repeatedly in the *catanga*, leagues from any habitation; we were two foreigners, with a pair of pistols between us, our watches, chains, &c., visible, and our baggage-horse carrying provisions; they were starving, but they never molested us in the slightest degree."

Leaving *Panôma*, he proceeded across the *catanga* to the *Serra dos Cavallos*, passed the village of *Logrador*, and the *Fazendas* of *Lagumes* and *Caigãra*, in the *serra* of the latter name, crossed the frontier to the province of the *Alagoas*, arrived at *Pilão*, then passed through *Capar*, both insignificant places, then crossed the *Serra de San Francisco*, again into the *catanga*, and through the villages of *Metade* and *Merceocla*, to the *Serra da Matta Grande*, in the midst of which the town of *Matta Grande* is situated; in the most fertile spot that he had seen since his entry into the *sertão*. It was covered with cotton plantations. *Matta Grande* is well-built: contains not less than 3000 inhabitants: before the drought it was the most important trading place of this part of the *sertão*. It is 128 leagues from *Pernambuco*, and seventy-six from *Maceio*. He travelled onwards to the *Fazenda de Gatto*, and the villages of *Boucheron* and *St. Bento*, in the *catanga*, and ascended the *Serra de Matta Branca*, from the summit of which, on a clear day, the spray of the Falls of *Paulo Afonso* may be seen, fourteen leagues distant; the town of *Matta Branca* is situated amongst hills, which are very fertile, and produce good cotton, which is conveyed to *Piranhas*.

We have in a former chapter introduced Mr. Cowper's account of the River *San Francisco*. He returned by land to *Maceio* from *Penedo*. He informs us that abundant supplies of ship-building wood may be obtained in the neighbour-

hood. forests, at *Pernambuco* some cases that the combustibility

From its steep *Pescoço*, *Engenhos* is good *Lucia*, and *Tiquia*, *Pr* to the town containing *Tequimbá*, forests, which forest; but, which have 500 inhabitants

**ALAGOAS** borders of to decay; it crossed to *M*

Proceeding *Menon River* village of *St.* to the mono are about 100 deep, pictures the *Camaregi* regibe, with a grows in its n

The expo licence from the timber.

He passed part of the cov before met with

hood. In many parts, after leaving Penedo, the country exhibited burning forests, and at different intervals, the conflagration continued until they arrived at Pernambuco, a distance of eighty leagues. This destruction is attributed, in some cases to wantonness, in others to carelessness, but Mr. Cowper believed that the continued drought had rendered the fallen foliage and brushwood so combustible, that it was impossible to guard against their accidental ignition.

From Penedo he passed in succession the hill of Minimba, remarkable for its steep ascent, the village of Ospontes, an extensive *taballeira*, the Engenho Pescoço, the Rivers Conindongo and Xinga, the village of Benguela, and the Engenhos Genepapo and Porção, upon the Cururipe River; at the latter there is good building timber. He then proceeds onwards by the Lagoa de St. Lucia, and the town of that name, the village of Boca da Matta, the Engenhos Tiquia, Prata, Novo, and Caçascomba, and passed the hill of Barra Branca, to the town of San Miguel, which he describes as a rather well-built place, containing about 1500 inhabitants. In its immediate vicinity is the Engenho Tequimbá, from whence to Taparaguá the road for seven leagues is through *virgin* forests, which are so termed in Brazil when they retain *any* trees of the original forest; but, he says, "they are very unlike the noble forests on the Amazon, which have never yielded to man." He passed through Paparaguá, which has about 500 inhabitants: it is a large environ of Alagoas.

ALAGOAS is situated about a mile from it, on a picturesque hill on the borders of the lake, but grass is growing in its streets, and it is falling rapidly to decay; its population is about 3000. He then embarked on the lake, and crossed to Maccio.

Proceeding along the coast, he passed the dangerous quicksands of the Menon River on horseback, the village and river of Pioca, the bar, river, and village of St. Antonio, and some most beautiful cretaceous cliffs, the only break to the monotony of sand-hills which he had seen on the coast of Brazil, they are about 100 feet high, of a blue and white colour, ruptured occasionally into deep, picturesque ravines. At this point he left the coast, and proceeded up the Camaregibe to a bustling little commercial town called the Passo de Camaregibe, with about 1000 inhabitants. Good building timber of various kinds grows in its neighbourhood.

The exportation of timber is, however, prohibited except under special licence from the imperial government, which is not conceded for ship-building timber.

He passed near Camaregibe an engenho worked by freemen. In the same part of the country he says there existed a horrible disease, which he had never before met with, or indeed heard of. It is called "goma;" the sufferer in this case



was the Senhor do Engenho of Vaga da Souza ; it is spoken of mysteriously, as of a curse brought from Africa, of which white men only are the sufferers. It is said to be incurable. The story is that if a white man copulates with an African girl of a certain constitution, sores break out after a certain time, which are difficult to heal, and attack the legs and arms, but they eventually leave the body ; not so the disease, which is sure to appear afresh before death in the shape of "goma," when the flesh by degrees withers from the bones. The consul, however, imagines the whole story to be fabulous, and believes the "bobas" to be nothing more than the common "sarva," to which every one in that country is more or less liable, and that it has nothing whatever to do with the "goma," which has all the appearance and characteristics of leprosy, also a malady with which that country is unfortunately afflicted.

From Camaregibe he passed the Engenhos Canto, Lucena, Matta Redouda, Capitao Dias, Santa Cruz, Prazeres, and reached the town of Porto Calvo upon the Una. It is now a small place with large houses, and a *city-like appearance*. It suffered much in the rebellions, and contains about 2000 inhabitants. It still carries on some trade, and appears to be gradually recovering its former prosperity. Proceeding onwards he passed the Engenhos Cava d'Onca, Pao d'Arco, Taparatuba, and Duas Barras, and then recrossed the frontiers from Alagoas to the province of Pernambuco. On his journey to the capital of the latter, he passed the Engenhos Paracinha, Savé, and Limoeira, to the prosperous town of Rio Formoso, upon the river of that name. The commerce of this town he describes as considerable ; its population is about 2000. After leaving the town he travelled onwards by the Engenho Gaucano, and village of San Amaro, the Engenhos Tropixe, Agoa Fria, Anjo Tacuru, to the town of Seringhaem, upon the Seringhaem River, a place with very little commerce, and not above 1000 inhabitants. He visited the Engenhos St. Braz, Rosario, Caxoeira, and Caxoeira Nova, and a beautiful little cascade upon the Seringhaem, and the mouths of the Formoso and Seringhaem, and after visiting the several Engenhos of Genepapo, Pendanbinha, Caeté, Salgado, Meoces, and Velho, and the town of Cape St. Augustin, a flourishing place, with a population of about 1500 souls. He arrived at the city of the Recife, Pernambuco, having accomplished a most arduous journey of 305 leagues in thirty-seven days, and lost six horses through the privations which they suffered.

**MACEIO.**—The port of Maceio, is protected by a reef of rocks, visible at low tide. The beach within it forms a semicircle of white sand. Immediately back from the beach are a row of white houses, with here and there groves of coqueiros, bearing fruit. Upon the hill above stands the city of Maceio, with a population of about 3000. There is not a convenient landing-place in its harbour.

In  
more i  
were a  
cipal.  
senting  
orname  
edifice,  
the fore  
houses  
exceed  
free wo  
wretche  
is an En  
of wood  
was left  
are very  
The  
Brazil-w  
upon ru  
bales of  
a pack-sa  
burden, a  
late the g  
by way of  
frequent,

At on  
opposite p  
words soon  
of one prin  
In a short

PROVID  
THE P  
from the B  
vides it from

\* Cazal sta  
but neither th  
VOL. I.

In 1844 Maceio, contained two churches, in miserable repair, and two more in the process of erection, but no convents. Its other public buildings were a theatre, a government-house, barracks for soldiers, and a camara municipal. The theatre was ornamented outside with rude crosses and forms representing stars and circles; apparatus for illumination was affixed to all these ornaments. Notwithstanding various evidences of popular interest in this edifice, it stood open and apparently deserted, one of its sides having yielded to the force of gravitation, or having been pulled down for repairs. Most of the houses in Maceio are built of *taipa*, and, with one or two exceptions, do not exceed a single story in height. Children who are *not free* run about naked: free women employ themselves in lace-making. The shops are described as wretched. The place altogether is described as dull and uninteresting. There is an English and foreign burying-ground, but Mr. Kidder says, its gate, "made of wood, had been suffered to decay and fall in pieces, and thus the enclosure was left open and desolate. Many of the houses in the extremities of the town are very small, and covered only with a thatch of the cocoa-palm leaves."

The exports of the province of Alagoas are chiefly sugar, cotton, hides, Brazil-wood and rosewood. Sugar, in large cases, is brought from the interior, upon rude carts, drawn severally by six or eight oxen. The cotton comes in bales of about 180 pounds each. Of these a horse carries one on either side of a pack-saddle. Mules have not yet been introduced into this region as beasts of burden, although it is thought they would be more serviceable than horses. Of late the greater proportion of the productions of the province has been exported by way of Bahia and Pernambuco. Formerly foreign shipments were more frequent, and a greater number of foreigners resided in the place.

At one time two newspapers were published in Maceio, but, belonging to opposite political parties, they were continually wrangling with each other. Bad words soon led to bad deeds. Early one morning it was found that the *taipa* walls of one printing-office had been broken through, and its types and press destroyed. In a short time the other shared the same fate; neither have been re-established.

## CHAPTER X.

### PROVINCES OF BAHIA, SERGIPE, ESPIRITU SANTO, AND PORTO SEGURO.

THE PROVINCE OF BAHIA including the old captaincy *dos Ilheos*, extends from the Belmonte, in latitude 15 deg. 25 min. south, to the Rio Real, which divides it from Sergipe del Rey, in latitude 11 deg. 38 min. south,\* being about

\* Cazal states that the province extends from 10 deg. south latitude to 16 deg. south latitude; but neither the boundaries of this nor of some other provinces, are well defined.

300 miles in length. On the west and north-west, it is separated by the River San Francisco from Pernambuco; while, on the south-west it bounds on Minas Geraes. It is divided like Pernambuco, into the comarcas of Bahia, Ilheos, and Jacobina, the former two comprising the coast, and the latter the western part of the province.

With the exception of the descriptions of Prince Maximilian and Mr. Henderson, which in many instances are now obsolete, we have but little satisfactory information respecting the interior of this province. Mr. Kidder confines his account chiefly to the city of Bahia, and the British consul has not transmitted any accounts of the internal parts. Travelling across the province from Ilheos to Minas Geraes, primeval forests, mountains, hills, and plains are traversed. There are scattered villages during the route; and canoes ascend, though with great difficulty, and often danger, some of the rivers. Cultivation is not described in a flourishing condition in the province, although it is susceptible of the greatest extension and prosperity.

Its commerce is represented both by the British and French consuls, and by Mr. Kidder, to have been for some years on the decline. The British consul considers the diminished importation of flour (about one-half) as one indication of decline in the means of the inhabitants. The diminished sale of European manufactures he attributes to the same cause, and to the failure of agricultural crops, and he attributes the consequences of the revolutions of 1837 and 1838, as other causes. The trade of Bahia has also lost much of the exports of Sergipe and Alagoas, where the merchants of Pernambuco have formed branches of their commercial establishments. It will appear, however, from the tables of trade hereafter, that the trade of Bahia is rather stationary than retrograding.

The PROVINCE OF SERGIPE DEL REY derives its name from the River Seregipe, an aboriginal name, on which St. Christovao the capital was first established,\* but removed afterwards to another situation. Its conquest and colonisation were commenced in 1590, and was granted to Christovam de Barros, the deputy-governor of Bahia, as a reward for his services in reducing the natives. It was long considered a district of Bahia, but had its *ouvidors* about the year 1696. Having less natural advantages for commerce, this province has not made the same progress as the other maritime captaincies. Along its coast there are no capes, islands, or good ports. Its rivers have bars which are generally more or less dangerous, and afford little shelter, except to small vessels. The surface of the province is generally flat, there being scarcely a hill or mountain of any considerable elevation. The Serra Itabaiana, between the Rio Real and the Vazabarris, which, though more than twenty miles from the coast, is visible

\* It received the name of St. Christovam in honour of Christovam de Barros, the first donatory. This town was destroyed by the Dutch in 1637.

at a g  
serra.  
sequen  
portion  
of Ag  
western  
Franci  
part, f  
tovao,  
near th  
sea. S  
conven  
of stone  
settleme  
Estanci  
Rio Real  
large ve  
The  
nected,  
in 1843  
and fifty  
cotton fi  
and ten  
CITY  
discovere  
Portugal  
the newly  
ibiripitan  
fire. Fro  
conferred  
In 15  
wrecked  
inhabiting  
wreck, sa  
posed, on  
\* These  
Luzia, near  
vicinity of t  
twenty-five  
† Memori  
queira, et Si

at a great distance from the sea. Valuable Brazil and other woods grow on this serra. Casal divides the province into eastern and western. The former, in consequence of its woods, is called *Mattas*; the latter, which includes the larger portion of territory, has acquired, from the sterility of its soil, the denomination of *Agrestes*: the eastern part of the province yields sugar and tobacco, and the western is chiefly devoted to rearing cattle. A few *aldeias* on the River San Francisco, its northern boundary, are the most cultivated spots. In the eastern part, four settlements have been named towns,\* besides Sergipe or St. Christovao, which, being the capital, ranks as a city. It is situated on an elevation near the River Paramopama, an arm of the Vazabarris, eighteen miles from the sea. *Sumacas* ascend to it, and take in sugar and cotton. It contains one or two convents, two chapels, a misericordia, a town-house, and a large bridge; all built of stone: it has plenty of good water. But the most populous and the busiest settlement in the whole province is or was, some time ago, the *povoação* of Estancia, five leagues from the sea, on the River Piauhy, which falls into the Rio Real, by which sumacas ascend to it. None of the rivers are navigable for large vessels, and the entrances of all are dangerous.

The commerce and industry of Sergipe and Bahia are so intimately connected, that the following statement by the French consul of establishments, &c., in 1843, includes both, viz., 728 sugar engenhos, 172 distilleries, seven snuff and fifty-five cigar manufactures, one paper, four soap, four candle works, one cotton factory, seventy-eight saw-mills, eleven ship-yards, nine printing presses, and ten newspapers.

**CITY OF BAHIA.**—Bahia de Todas os Santos, the Bay of All Saints, was discovered in 1503 by Americus Vespucius, under the patronage of the King of Portugal, Dom Manoel. Vespucius carried home from the east of Santa Cruz, as the newly-discovered country was first called by the Portuguese, a cargo of *ibiripitanga*, the dye-wood, which, when cut in pieces, resembled *brazas*, coals of fire. From which circumstance it acquired the name of Brazil wood, and also conferred a name on the country.

In 1510, a vessel under the command of Diogo Alvares Corrêa, was wrecked near the entrance of this bay. The Tupinambas, a ferocious tribe inhabiting the coast, fell upon and destroyed all who survived the shipwreck, save the captain of the vessel, Diogo, whom they spared, as some supposed, on account of his activity in assisting them to save articles from the

\* These are, San Amaro, north of the confluence of the Sergipe and the Cotinguiba; San Luzia, near the River Guararema, above its junction with the Rio Real; Itabianna, in the vicinity of the serra of that name; and Villa Nova de San Antonio, on the San Francisco, twenty-five miles below Propiia or Urubu de Baixo, the chief place in the Agrestes.

† *Memorias Historicas e Politicas da Provincia da Bahia*, in 4 vols. by Ignacio Accioli de Cerqueira, et Silva, a native of Bahia.

wreck. Bahia owes to this event its foundation, and its being long the capital of Brazil.

Bahia, or San Salvador de Bahia, stands on the western shore of the Bahia de Todas os Santos, which extends twenty-eight miles from south to north, and twenty from east to west. The bay has two entrances on both sides of the island of Itaparica, of which the eastern is about five miles wide, and is used by large vessels; the western, called Barra Falsa, is only two miles wide, and owing to its shallowness can only be navigated by coasting-vessels. The best anchorage is opposite the town or Bahia. The town consists of two parts, the Praya or Cidade Baxa, and the Cidade Alta, which has the aspect of an old city. The Praya (beach) is one street nearly four miles long, and contains the magazines and warehouses for inland produce and foreign goods. At its southern extremity are the arsenal and the royal docks, and about three miles north-east of it, at Tagagipe, the ship yards in which mercantile vessels are built. A steep and very difficult ascent leads to the Cidade Alta. Those who can pay, are carried up in a cadeira or ornamented chair, which is supported on the shoulders of negroes. The upper town consists of stone houses from three to five stories high, and of a good appearance. In the centre are several squares surrounded principally by public buildings. The cathedral, the old Jesuits' college, now a hospital, and numerous churches, are the chief public buildings in the upper town. Mr. Kidder is silent as to the number of inhabitants of Bahia and other towns in this province. The population has been estimated as exceeding 180,000 souls.

Some of the streets, between the upper and lower towns, wind by a zig-zag course along ravines; others slant across an almost perpendicular bluff, to avoid, as much as possible, its steepness. Nor is the surface level, when you have ascended to the summit. Its extent between its extreme limits, Rio Vermelho and Montserate, is about six miles. The town of Bahia is nowhere wide, and for the most part is composed of only one or two principal streets. The direction of these changes with the various curves and angles of the promontory. Frequent openings, between the houses built along the summit, exhibit the most picturesque views of the bay on the one hand, and of the country on the other.

Great sums have been expended in the construction of pavements, but more with a view to preserve the streets from injury by rains, than to furnish roads for any kind of carriages. Here and there may be seen an ancient fountain of stonework, placed in a valley of greater or less depth, to serve as a rendezvous for some stream that trickles down the hill above; but there is no important aqueduct.

Beyond the city stands the ruined wall of a public cemetery. This cemetery had been laid out and prepared under the auspices of a company, to which had been conceded the privilege of making the interments for the whole city, to their future exclusion from the churches. This was a measure so impe-

relative  
opposi  
But n  
fury b  
their p  
called  
defaced

The  
which,  
their h  
abunda

Des  
mented  
brow of  
fisheries

On t  
cially, th  
flesh, w  
in the s  
This fish  
the crow  
take wh  
more pro

Ascen  
cemetery

In the  
and mules

The ol  
expense, i  
public libr  
French, an  
archiepisc  
military ho  
da Conceig  
from when  
numerous c  
date.

In 181  
board of c  
public libra

ratively called for with respect to health, that it had met with but little opposition at first, and had obtained the sanction of the archbishop. But no sooner was the new cemetery opened for use, than the popular fury broke forth against it. The people assembled in a mob, excited by their priests, whose perquisites were about to be curtailed. When the troops were called out to quell the riot, they joined the mob, and the whole cemetery was defaced and ruined.

The hedges of the suburbs of Bahia are composed of lime-trees, the leaves of which, when newly-trimmed, emit an exquisite fragrance. Large jaca-trees, with their heavy fruit clinging to the limbs and trunk, together with other trees, are abundant here.

Descending towards the Red River, or rivulet, the route is beautifully ornamented by coqueiros, and other indigenous trees and shrubs. Close under the brow of the Antonio hill is the principal establishment connected with the whal-fisheries of the harbour.

On the capture of a whale in the bay, hundreds of people, the coloured especially, throng around to witness its dying struggles, and to procure portions of the flesh, which they cook and eat. Vast quantities of this fishy food are cooked in the streets, and sold by Quitandeiras. Swine also feast upon the remains. This fishery, at the close of the seventeenth century, was rented to contractors by the crown for 20,000 dollars annually. The American whalers occasionally take whales off this coast, but in general they find other cruising grounds more profitable.

Ascending a winding path from the beach to the Victoria Hill, the English cemetery is beautifully situated.

In the principal parts of the city, there is an almost entire absence of horses and mules in the streets; but there is an unlimited number of goats and pigs.

The old cathedral, an immense edifice, which had been constructed with great expense, is now in a very neglected state. One of its wings is appropriated to the public library. It contains about 10,000 volumes, a large portion of which are in French, and some valuable manuscripts. In its immediate neighbourhood, are the archiepiscopal palace and seminary, and the old Jesuit college, now used as a military hospital. The latter building, together with the church of Nossa Senhora da Conceição on the Praya, may almost be said to have been built in Europe, from whence the stones, regularly prepared for use, were imported. There are numerous other churches—the president's palace, a substantial building of ancient date.

In 1811, a gazette, entitled "The Golden Age," was commenced; but a board of censors was appointed by the archbishop. At the same period the public library was founded, through the liberality of individuals.



In the year 1815, the first steam sugar-mill was introduced from England.

The public promenade of Bahia is situated on the boldest and most commanding height of the old town. One of its sides opens towards the ocean, and another up the bay; an iron railing protects the visitor from danger of falling over the steep precipice by which extends its whole front. The space allotted to the battery is laid out in good taste; but the variety and beauty of the trees and flowers of the Passeio Publico render it a delicious promenade.

"During the fête on the anniversary of the birth of the young emperor," says Mr. Kidder, speaking of the Passeio Publico; "here it was, under the dark dense foliage of the mangueiras, the lime-trees, the bread-fruit, the cashew, and countless other trees of tropical growth, that about 9000 lights were blazing. Most of these hung in long lines of transparent globes, so constructed as to radiate severally the principal hues of the rainbow, and waved gracefully in the evening breeze as it swept along, laden with the fragrance of opening flowers."

The Dias de grande gala, or political holidays, are celebrated throughout the empire. These are six in number: first, New Year's day, or that of paying compliments to the emperor and his representatives in the provinces; the second, on the 25th of March, the anniversary of the adoption of the constitution; the 7th of April, that of the emperor's accession; the 3rd of May, or that of opening the legislative assembly; the 7th of September, that of the declaration of independence; and the 2nd of December, or the emperor's birthday. On the celebration of the latter, Mr. Kidder says;—

"The wealth, fashion, and beauty of the Bahians never boasted a more felicitous display than was mutually furnished and witnessed by the thousands that thronged this scene. What an occasion was here offered to the mind disposed to philosophise on man. From hoary age to playful youth—no condition of life or style of character was unrepresented. The warrior and the civilian, the man of title, the millionaire, and the slave, all mingled in the common rejoicings; while the practised eye would not have failed to discern in the crowd, the lurking desperado and assassin. Never, especially, had the presence of females in such numbers, been observed to grace a scene of public festivity. Mothers, daughters, wives, and sisters, who seldom were permitted to leave the domestic circle except in their visits to the morning mass, hung upon the arm of their several protectors, and gazed with undissembled wonder at the seemingly magic enchantments before and around them. The dark and flowing tresses, the darker and flashing eye of a Brazilian belle, together with her sometimes darkly shaded cheek, show off with greater charms from not being hid under the arches of a fashionable bonnet. The graceful folds of her mantilla, or of the rich gossamer veil which is sometimes its substitute, wreathed in some indescribable manner over the broad, high, and fancy-wrought shell that adorns her head, can scarcely be improved by any imitation of foreign fashions. Nevertheless, the *forte* of a Brazilian lady is in her guitar, and the soft *modinhas* she sings in accompaniment to its tones.

"Besides its walks and its natural scenery, the Passeio Publico presented two objects of special attraction. One was the marble monument erected in memory of Dom John's visit to Bahia. In another quarter, upon a high parapet overlooking the sea and bay, had been constructed a fancy pavilion, in the style of an Athenian temple."

The Island of Itaparica is about eighteen miles long, and five wide on an average. It has a population estimated at 16,000 souls, of whom 7000 were said to

live in  
tremitt  
contain  
to whic  
river,  
tains 2  
estimat  
maize,  
of sma  
form a  
being e  
Exc  
islands.

"W  
interveni  
island, v  
mediate  
having t

"We  
dos Frad  
without o

"Ret  
exceeding  
Bom Fim

"Wh  
buildings  
separated

does the u  
contrast w  
that can p  
holding it  
cited for  
suburbs: y  
of Bahia k  
each offers  
united in c  
the best qu  
gardens th  
too are the  
two ancient  
rest of the  
nal beauty,  
the earth.

"In the  
Saints, cruc  
the shops w  
articles was  
enjoys the e  
the empire.

live in its town. San Amaro, situated on a river which falls into the northern extremity of the bay, in a country abounding in sugar and tobacco, was estimated to contain 10,000 inhabitants. Caxoeira, on the River Paraguassu, is built at the point to which the tide ascends, and near some cataracts which interrupt the ascent of the river. In its neighbourhood there are plantations of sugar and tobacco; it contains 25,000 inhabitants. Camamu, is a seaport south of the Bahia, and with an estimated population of 8000 inhabitants; exports to the capital mandioc, rice, maize, coffee, and the bark of the mango-tree, which is used in tanning. A row of small islands and rocks skirt the shores north of the Bahia de Camamu, and form a channel by which small vessels can proceed to the Barra Falsa, without being exposed to the dangers of an open sea.

Excursions are made in boats from Bahia round its magnificent bay and islands. One of these Mr. Kidder describes—

"We first steered," he says, "for Itaparica, and promptly traversed the nine miles intervening between the city and that island. Passing round the upper extremity of the island, we came to its principal port, and went on shore by means of canoes that immediately gathered around the steamboat. Here we found a villa defended by a fort, having two churches, and about 300 small, low houses.

"We next touched at Bom Jesus, a small island situated on the south side of the Ilha dos Frades. Here were a Matriz, or mother church, and a few small dwellings, located without order on the Praya.

"Returning, we passed near other islands, which, with their small villages, appeared exceedingly picturesque. As the sun was setting we passed by the small promontory of Bom fim, and enjoyed a perfect view of the city.

"What can be more beautiful than those extended and curving lines of whitened buildings—the one upon the heights, the other upon the water's edge—everywhere separated by a broad, rich belt of green, here and there dotted with houses. Nowhere does the uniformity of whitened walls and red-tiled roofs show to finer advantage, in contrast with the luxuriant vegetation that surrounds them. In fact, there are few cities that can present a single view of more imposing beauty than does Bahia, to a person being holding it from a suitable distance on the water. Even Rio de Janeiro can hardly be cited for such a comparison. That city excels in the endless variety of its beautiful suburbs: yet I should be at a loss to point out one which, in all respects, equals that part of Bahia known as the Victoria Hill. In Rio, one section competes with another, and each offers some ground of preference; but in Bahia, the superiorities seem all to be united in one section, leaving the foreigner no room for doubt or discussion respecting the best quarter for locating his residence. On the Victoria Hill may be found the finest gardens that Bahia afford, the most enchanting walks, and the most ample shade. Here too are the best houses, the best air, the best water, and the best society. The walls of two ancient and extensive forts, also add very much to the romantic and historical interest of the place. In fine, he who looks for any one spot that combines more of external beauty, than does that to which I refer, will roam long and widely over the face of the earth.

"In the lower town there are various *fabricas de imagens*—image manufactories. Saints, crucifixes, and every species of ghostly paraphernalia of Romanism are exhibited in the shops with profusion that I nowhere else saw, indicating that the traffic in these articles was more flourishing here than in other parts. It is not in name only that Bahia enjoys the ecclesiastical supremacy of Brazil. It is the seat of the only archbishopric in the empire. Its churches exceed in number, and in sumptuousness, those of any other

city; and its convents are said to contain more friars and more nuns than those of all the empire besides.

"In 1827, the pope issued a bull making the Brazilian Benedictines independent of their order in Portugal. Dissensions then broke out among them, when the election of an abbot-general took place at Rio de Janeiro. The pope's legate attempted to interfere, but was repulsed. The order, after this feud, became almost extinct, and the national assembly was allowed to confiscate its possessions but did not succeed, and licence was granted them to receive more novices.

"Some of those who were admitted under this licence became so insubordinate, that that the abbot of the convent at Rio was obliged to call in the police of the city to maintain order.

"The Slippered Carmelites and the Barefooted Carmelites in Bahia, have been much more distinguished for wranglings among themselves, and for evasions of the revenue-laws, and of their own rules forbidding them to hold property, than for any special virtues or good works. The latter order is now nearly extinct, and the archiepiscopal seminary occupies their convent. The monks of the congregation of St. Philip Neri founded a hospicio on the Praya in 1756, but their succession having failed, the hospicio was transferred into an orphan asylum.

"The Barefooted Augustineans and the Almoners of the Holy Land, at one time had each small establishments in Bahia, but their building have been turned to secular purposes.

"The nunneries of Bahia are in the order of their foundation, as follows:—  
1. The convent of Santa Clara do Desterro. 2. The convent of our Lady of Solitude. 3. The convent of our Lady of the Cliff. 4. The convent of our Lady of Mercy. Besides the regular nunneries, there are two recolhimentos.

"The Italian Capuchins are bearded impertinent mendicants of most filthy appearance. They have never been numerous in Bahia. They have a hospicio or small convent, and a splendidly decorated chapel in the town."

#### TRADE OF BAHIA.

The commerce of this port as well as of the naturally rich province of which it is the capital, has, especially since 1837, been declining.

The attempts to suppress the slave-trade, is urged as the chief reason for this diminished trade; for Bahia being opposite to the coast of Africa, was from early times the principal rendezvous for the slave-traders. The British consul informs us, that the planters of coffee in the south of the province of Bahia (Caravellas, Villa Vicoza, &c.),

"Find it more to their interest to send their crops to the market of Rio de Janeiro, where they obtain better prices; they are partly obliged to do so, to meet their engagements for the payment of slaves, at which place they can be obtained with greater facility, and at a much lower rate than in this province. The crops of tobacco are greatly diminished, occasioned by the abolition of the slave-trade. In the year 1817, the quantity of tobacco exported having been 660,000 arrobas, and during the year 1840, only 231,243 arrobas, leaving a decrease of 428,757 arrobas. The quantity of rum made being dependent on the crops of sugar, has also diminished in proportion, and a great part of that made is now consumed in the province.

"Sugar is the staple produce of Bahia, and as the planters possess a considerable number of slaves, there will be little reduction in quantity.

Great B  
France.  
Hanseatic  
Portugal  
Holland  
Italy...  
Denmark  
Austria...  
Spain...  
River Ph  
United S  
Sweden.  
Coast of

England  
Portugal  
Hanseatic  
Austria...  
France...  
Africa...  
Uruguay...  
Sweden an  
United Sta  
Sardinian  
Two Sicilie  
Argentine  
Denmark...  
Spain...  
Other coun  
Foreign wh

Year  
The coast  
less than in

COMMERCE OF BAHIA.

1425

The Exports from Bahia in 1846 were as follows :

ARTICLES.	Quantity.	Value.		Average Price.		TOTAL VALUE.	
		dtrs.	reals.	dtrs.	reals.	dtrs.	reals.
Sugar.....arrobas	1,080,570	3,801,831	816	1	920		
Cotton.....do.	111,702	704,872	421	6	990		
Coffee.....do.	58,896	205,724	139	3	493		
Hides.....do.	165,998	437,791	634	3	631		
Tobacco.....do.	231,343	457,708	692	1	078		
Rum.....do.	7,846	243,742	803	31	066		
Cabinet wood.....pieces	5,505	23,362	521	4	244		
Total value.....						5,872,884	426

Those Articles were Exported as follows :

C O U N T R I E S.	Sugar.	Cotton.	Coffee.	Hides.	Tobacco.	Rum.	Cabinet Wood.
	arrobas.	arrobas.	arrobas.	arrobas.	arrobas.	pipes.	pieces.
Great Britain.....	246,886	00,622	14,235	8,601	33,263	508	2,125
France.....	42,077	15,376	16,167	23,960	152	192	618
Hanseatic cities.....	387,433	1,998	6,705	6,966	13,423	1,285	993
Portugal.....	123,638	4,659	3,111	34,185	89,518	412	820
Holland.....	8,025	1,000	1,530	5,902			
Italy.....	76,292	68	6,803	53,961	32,409	596	150
Denmark.....	16,869						
Austria.....	364,776	1,463	4,931	25,178	6,827	722	39
River Plate.....	6,137			89	8,916	352	
United States of North America.....	4,521			1,594	8,916	722	39
Sweden.....	21			34	1,485	2,281	718
Coast of Africa.....	200,232	508	857	5,551			6
	172		4,254		45,350	1,372	28
Total.....	1,080,579	111,702	58,896	105,998	231,343	7,846	5,503

NAVIGATION of Bahia in 1843.

C O U N T R I E S.	ENTERED.		DEPARTED.		TOTAL.		
	Ships.	Tonnage.	Ships.	Tonnage.	Ships.	Tonnage.	
	number.	tons.	number.	tons.	number.	tons.	
England and its possessions.....	68	16,254	68	15,960	136	32,214	
Portugal and its possessions.....	42	9,554	23	5,631	65	14,585	
Hanseatic towns.....	13	4,275	18	5,558	31	5,833	
Austria.....	8	2,066	16	5,015	24	7,981	
France.....	21	5,036	10	2,710	31	7,742	
Africa.....	16	3,158	24	3,353	40	7,111	
Uruguay.....	15	3,045	17	2,949	32	5,904	
Sweden and Norway.....	8	1,872	8	1,883	16	4,636	
United States.....	13	2,263	16	2,373	29	4,260	
Sardinian States.....	12	1,933	12	2,327	24	4,062	
Two Sicilies.....	7	2,379	5	1,383	12	2,968	
Argentina republic.....	10	2,324	4	644	14	1,697	
Denmark.....	2	757	3	940	5	4,260	
Spain.....	5	1,211	1	237	6	1,448	
Other countries.....	11	2,236	3	670	14	2,812	
Foreign whalers.....	4	1,312	3	843	7	2,255	
Total for 1843.....	255	69,775	231	54,451	486	115,229	
Years.....	1842.....	258	57,334	252	58,206	510	115,640
	1841.....	249	62,737	304	70,555	553	133,692
	1839.....	223	80,079	309	90,029	532	170,108
	1838.....	300	63,481	252	72,133	475	120,320
	1837.....	175	39,617	192	55,772	367	162,830

The coasting trade between Bahia and other Brazilian ports in 1843, employed 921 ships, 104,563 tons; or 60 vessels less than in 1842.

The Coasting Trade Employed during the following Years, viz :

Y E A R S.	Vessels.	Measurement.
	number.	tons.
1841.....	1,134	118,355
1840.....	1,450	150,133
1839.....	1,240	112,851
1838.....	1,345	139,263
1837.....	644	69,512

VOL. I.

In 1843 the Coasting Trade of Bahia was as follows, viz. :-

C O U N T R I E S.	Ships.		Tonnage.	
	number.	tons.	number.	tons.
With Rio Janeiro.....	188	30,235	270	21,326
" Sergipe-del-Rey.....	253	15,096	78	15,328
" Rio Grande do Sul.....	73	11,405	90	9,403
" Pernambuco.....	90	6,403		
" other ports.....				
Total.....	621	104,868		

IMPORTS and Exports of Bahia in 1843.—French Consul's Return.

C O U N T R I E S.	Imports.		Exports.		TOTAL.	
	fr.	fr.	fr.	fr.	fr.	fr.
England.....	15,307,047	6,740,242	22,047,289			
Hanseatic towns.....	1,647,732	3,384,473	4,882,205			
Portugal.....	2,255,513	1,186,017	3,441,530			
Austria.....	853,394	2,654,002	3,407,396			
Africa.....	2,342,336	851,859	3,194,195			
Sweden and Norway.....	262,959	1,455,743	1,718,702			
Sardinian States.....	109,768	1,550,731	1,660,514			
United States.....	586,884	591,036	1,177,920			
Two Sicilies.....	750,333	84,637	834,970			
Denmark.....	226,302	439,877	666,179			
Other countries.....	411,562	411,562	823,124			
Fishers.....	242,410	486,636	728,046			
	401,838	....	401,838			
Total for 1843.....	24,687,512	20,130,524	44,818,036			
Years.... { 1842.....	27,443,603	19,068,948	46,512,551			
{ 1841.....	28,854,000	18,342,000	47,200,000			
Average of 1834 to 1840.....	30,032,000	23,041,000	49,073,000			

RETURNS of the British and Foreign Trade of Bahia, during the Years 1844 and 1845.

NATIONS.	ARRIVED.			DEPARTED.			ARRIVED.			DEPARTED.		
	1844			1844			1845			1845		
	Vessels.	Tonnage.	Crews.	Vessels.	Tonnage.	Crews.	Vessels.	Tonnage.	Crews.	Vessels.	Tonnage.	Crews.
	No.	tons.	No.	No.	tons.	No.	No.	tons.	No.	No.	tons.	No.
British.....	99	22,886	1252	93	21,515	1177	107	26,874	1388	109	27,216	1417
Sardinian.....	44	8,039	..	43	8,018	..	65	11,702	..	53	9,941	..
Swedish and Norwegian.....	34	9,204	415	30	10,810	427	56	15,120	688	57	14,896	682
American.....	31	6,512	488	27	5,048	451	31	6,071	340	28	5,532	318
Portuguese.....	27	4,692	396	27	4,689	330	29	5,038	389	26	6,273	394
French.....	16	3,400	332	15	2,891	300	28	4,741	292	25	5,541	331
Danish.....	15	5,530	..	13	4,027	..	20	8,907	305	24	6,393	289
Austrian.....	11	3,471	140	17	5,920	218	14	6,044	242	10	6,704	212
Hanseatic.....	7	2,257	..	8	2,983	..	10	2,560	133	11	3,233	157
Belgium.....	4	738	..	3	470	..	3	886	37	3	770	36
Sicilian.....	4	1,223	60	4	1,223	60	4	1,339	55	4	1,349	55
Prussian.....	3	949	..	4	1,551	..	5	1,455	64	5	1,455	64
Russian.....	3	470	..	3	470	..	1	483	13	2	1,096	30
Hanoverian.....	1	339	11	1	339	11	2	480	21	1	290	11
Dutch.....	1	144	8	..	..	..	1	361	18	2	498	25
Peruvian.....	1	364	18	..	..	..	..	..	..	..	..	..
Spanish.....	1	..	..	2	..	..	2	286	24	1	96	11
Oriental.....	1	113	10	2	539	23	..	..	..	..	..	..
Total.....	300	70,111	3030	288	71,769	2912	378	89,347	4009	367	90,783	4034

PL  
Of the  
rived  
Great  
Do.  
Do.  
Do.  
Sydney  
Gaspee  
Halifax  
St. John  
Little B  
New Ze  
Rio de  
Rio Gra  
Pernam  
Do.  
Monte V  
Buenos  
Lima...  
San Bla  
Pascual  
Icalma  
Londra.  
St. Hele  
Cape de  
Cadix...  
Gibraltar  
Do.  
Jersey...  
Imp  
her col  
Ale  
ditto, s  
drugs ;  
ditto in  
paper ;  
tar ; tin  
From  
drugs ;  
paper ;  
From  
ironmon  
From  
drugs ; f  
tobacco  
From  
paper ;  
From  
demijohn  
lused o  
From  
pitch ; p  
From  
factures  
From  
From  
From  
From

PLACES ARRIVED FROM.	Vessels.		Tonnage.	PLACES DEPARTED TO.	Vessels.		Tonnage.
	number.	tons.			number.	tons.	
Of these 107 British vessels, that arrived, in 1845, there were from—				Of these 169 British vessels that departed, in 1845, there were for—			
Great Britain.. with general cargoes	27	9,304		Great Britain.. with general cargoes	33	3,343	
Do. do. .... coals	4	1,189		Do. do. .... sugar	5	6,043	
Do. do. .... salt	2	692		Do. do. .... sugar and cotton	1	1,449	
Do. do. .... ballast	1	408		Do. do. .... hides	1	180	
				Do. do. .... ballast	1	648	
<b>Total from Great Britain..</b>	<b>44</b>	<b>11,463</b>		<b>Total for Great Britain....</b>	<b>66</b>	<b>16,668</b>	
Sydney..... general cargoes	3	1,356		Rio de Janeiro..... cod-fish	1	140	
Gaspac..... do.	1	144		Do. do. .... ballast	2	261	
Halifax..... do.	1	203		Macao..... do.	2	1,244	
St. John's..... do.	6	1,309		Buenos Ayres..... do.	6	312	
Little Bay..... do.	1	181		Pernambuco..... do.	2	463	
New Zealand..... general cargo	1	189		Valparaiso..... do.	2	428	
Rio de Janeiro..... ballast	16	3,730		Parabiba..... do.	1	368	
Rio Grande..... hides	1	186		Patagonia..... do.	1	192	
Pernambuco..... do.	1	181		Honduras..... do.	2	505	
Do. do. .... ballast	6	204		Newfoundland..... do.	1	260	
Monte Video..... do.	1	1,411		Cape of Good Hope..... do.	1	151	
Buenos Ayres..... do.	2	537		Sydney..... sugar	2	208	
Lima..... do.	1	950		Do. do. .... general cargoes	2	670	
Sao Blas..... do.	1	648		Northern Ports..... ballast	1	1,275	
Possession Island..... do.	1	155		Hamburg..... sugar	5	1,375	
Icahooc..... do.	1	228		Do. do. .... general cargoes	3	531	
St. Helena..... do.	1	104		Stottin..... sugar	3	825	
Cape de Verdes..... do.	9	1,920		Gibraltar..... do.	1	287	
Cadix..... do.	2	835		Do. do. .... general cargo	1	79	
Cadix..... salt	6	1,314		Gona..... tobacco	1	149	
Gibraltar..... do.	2	159		Trieste..... general cargo	2	465	
Do. do. .... fruit, &c.	1	55		Constantinople..... sugar	1	204	
Jerecy..... do.	1	164					
<b>Total from other parts....</b>	<b>63</b>	<b>15,417</b>		<b>Total for other parts....</b>	<b>43</b>	<b>10,848</b>	
<b>Total from Great Britain..</b>	<b>44</b>	<b>11,463</b>		<b>Total for Great Britain....</b>	<b>66</b>	<b>16,668</b>	
<b>Grand Total.....</b>	<b>107</b>	<b>26,873</b>		<b>Grand total.....</b>	<b>109</b>	<b>27,216</b>	

Imports consist principally of the following commodities; viz., from Great Britain and her colonies:

Ale and porter; anchors; arms; bees'-wax; blacking; butter; candles, tallow; ditto, sperm; chain cables; cheese; coals; coal tar; cod-fish; copper; cordage; cutlery; drugs; earthenware; glass; glass-bottles; gunpowder; hams; hats; iron in bars; ditto in hoops; ironmongery; lead; leather; linseed oil; manufactures; nails; paints; paper; pianos; pickles; pitch; provisions; saddlery; sail cloth; saltpetre; soap; steel; tar; tin plates; white lead; wearing apparel, &c.

*From France.*—Arms; brandy; butter; candles, tallow; ditto, sperm; cheese; drugs; glass; glass-bottles; haberdashery; hats; leather; manufactures; olive oil; paper; perfumery; raisins; saddlery; wearing apparel; wine.

*From Portugal.*—Bees'-wax; candles, tallow; drugs; earthenware; hams; hats; ironmongery; leather; nails; olive oil; salt; snuff; vinegar; wine.

*From the United States.*—Candles, tallow; ditto sperm; cod-fish; cordage; deals; drugs; flour; furniture; gin; hams; manufactures; provisions; resin; soap; tar; tea; tobacco; whale oil.

*From Sardinia.*—Brandy; candles, tallow; drugs; manufactured silk; olive oil; paper; raisins; steel; vermicelli; wine.

*From the Hanseatic cities.*—Brandy; candles, tallow; cheese; coal tar; cordage; demijohns; drugs; gin; copper; glass and glass bottles; hams; ironmongery; leather; linseed oil; manufactures; paints; pianos; provisions; sail-cloth; tar; tin plates.

*From Denmark.*—Cheese; cordage, demijohns; gin; linseed oil; manufactures; pitch; provisions; sail cloth; tar.

*From Holland.*—Cheese; demijohns; gin; glass; ditto bottles; linseed oil; manufactures; white lead; window-glass; zinc.

*From Spain.*—Brandy; drugs; olive oil; paper; raisins; salt; soap; wine.

*From Austria.*—Flour; manufactures; olive oil, can; soap; steel; wine.

*From Sweden.*—Deals; masts; mess beef; iron; pitch; tar.

*From Sicily.*—Brandy; drugs; olive oil; raisins; salt; soap; wine; brinstone.

d 1845.

RTED.

US

Crews.	No.
1417	
682	
318	
394	
331	
290	
212	
157	
36	
53	
64	
30	
11	
26	
11	
4034	



*From Monte Video.*—Candles, tallow; hides; horns; jerked beef; lard; tallow.

The general regulations with respect to trade at this port are the following:

Merchandise imported is first landed at the custom-house, or bonded warehouses, where bulky articles are allowed to remain one month, and others four months, for which accommodation a charge is made of three and a half per cent on its valuation. If not removed at the expiration of these respective periods, an additional charge is made of one quarter per cent per month.

Three months' credit is granted to merchants, by giving security for the amount of duties, for which they pay an interest of six per cent per annum.

The greater part of the commodities imported are sold on credit, varying from two to eight months, according to the stock in the market. Although these credits are stipulated, the payments generally depend on the season when the crops are brought for sale, consequently merchants are obliged to have an immense capital outstanding in this country, and finally, are frequently obliged to receive produce in payment, at higher prices than it might be bought for in cash.

All that produce, which is not received in payment for this merchandise, is bought for cash. It is deposited, on its arrival from the interior, in bonded warehouses, whence it is shipped, after paying the export duty.

There are no privileges of importation in favour of ships belonging to this country, they are on the same footing as foreign vessels, with the exception of the coasting trade, which is exclusively carried on by Brazilian vessels. There is no difference made in the duties on goods, whether imported in Brazilian or foreign vessels.

*Statement of Port charges at Bahia on all Vessels Foreign or National.*

Tonnage duty on vessels which discharge and load here	900 per ton.
"    on vessels which enter in ballast and load here	
or <i>vice versâ</i>	450 "
"    on vessels which enter and sail in ballast, or call	
for refreshments	30 per ton edparty.
Vessels which enter the port in distress pay no tonnage duty.	
Hospital duty—for every person belonging to the crew	640 "

Bahia, at present, is the only port of this province wherein goods may be warehoused on importation, and afterwards exported.

*Weights and Measures.*—Quintal, four arrobas; arroba, thirty-two pounds; canada, two imperial gallons; alqueire, seven-eighths of a bushel.

PROVINCE OF ESPIRITU SANTO AND PORTO SEGURO.—Of these united districts, which extend from the frontiers of the provinces of Rio Janeiro, and that of Bahia, we have very little recent information. They are the least known and the least commercial in Brazil. No author of much repute, except Prince Maximilian, of Nieuwied has traversed the interior, and we have in the general description of the country, briefly given parts of his information. Neither of these provinces appear to have any foreign trade, yet they have a sea coast of more than 400 miles in extent.

Espirito Santo comprehends about three-fourths of the capitania, granted in 1534, to Vasco Fernandez Coutinho, as a remuneration for his services in Asia. It extends from the River Capabuan (or Itabapuaana, the boundary

of Rio  
the no  
" "  
provinc  
a broad  
(Bahia  
the Po  
labour,  
tants, w  
peacefu  
Caz  
made th  
to the s  
pear to  
But the  
cedar, th  
Peruvian  
From  
little mor  
quartel, o  
south bar  
planters,  
trade has  
de Itape  
Castello,  
by the Ta  
to reside i  
and Botu  
occasional  
Prince  
de Castell  
leagues.  
On the  
near the mo  
Ipiuma), w  
length; "a r  
and meadow  
the north b  
collected at  
the eminenc  
the Indians  
Villa de  
houses are o

of Rio Janeiro) to the Rio Doce, which separates it from Porto Seguro, on the north. On the west it borders on Minas Geraes.

"The lofty and naked ridge of Middle Brazil," remarks Prince Maximilian, "in the provinces of Minas Geraes, Goyu, and Pernambuco, is divided from the eastern coast by a broad tract of high forests, which extend from Rio de Janeiro to the Bay of All Saints (Bahia), about eleven degrees of latitude, and which are not yet taken possession of by the Portuguese settlers; only a few roads have hitherto been opened, with infinite labour, along the rivers that traverse them. In these forests where the primitive inhabitants, who are pressed upon at every other point, have till now enjoyed a serene and peaceful abode, we may still find those people in their original state."

Cazal says, that of the whole maritime ports of Brazil Espiritu Santo has made the least progress; and that the civilised population is almost entirely limited to the sea-coast. The salubrity of the climate and fertility of the soil, would appear to render this province susceptible of the most prosperous improvement. But the greater part seems to be covered with original forests. Brazil-wood, the cedar, the sassafras-tree, and various other resinous and aromatic species, and Peruvian balsam are all said to be abundant.

From Itabapuana northward, to the banks of the Itape-mirim, a distance of little more than twenty miles, the district was not long since so dangerous, that a *quartel*, or military post was established for protection against the Puries. On the south bank of the Itape-mirim, there was built a village inhabited partly by small planters, fishermen, and a few mechanics. This river is narrow, but a small trade has been carried on, in sugar, cotton, rice, millet, and timber. The Serra de Itape-mirim, was celebrated for the works for washing gold, called Minas de Castello, five days' journey up the river. That district was, however, so molested by the Tapuyas, that the few Portuguese settled there left it about forty years ago, to reside in the town. The country higher up was inhabited chiefly by Puries, and Botueudoes, called "the real tyrants of the wilderness," also come down occasionally to plunder.

Prince Maximilian traversed the wilds by the route which leads from Minas de Castello to the frontier of Minas Geraes, a distance of about twenty-three leagues.

On the first day's journey from Itape-mirim they reached the Fazenda de Aga, near the *morro* of Aga, a lofty, round mountain. Near Aga is the *povoação* of Piuma (or Ipiuma), where there is a wooden bridge over the rivulet, three hundred paces in length; "a real curiosity in these parts." After riding through a hilly country of woods and meadows, they reached the Villa Nova de Benevente, at the foot of a hill on the north bank of the Iritiba or Reritigba, and founded by the Jesuits, who had collected at this place 6000 Indians, their church and convent is still seen on the eminence commanding the town. It was the largest *aldeia* on this coast, till the Indians were destroyed, or driven away by the hard labour exacted of them.

Villa de Goaraparim, the next town, was found to be a poor place. The houses are only of one story, and the streets are unpaved. The district was said

to contain about 3000 souls. The road from Benevente passes through magnificent forests to the Atlantic.

"At one place," says Prince Maximilian, "we met with an extremely beautiful grove, consisting entirely of *airi* palms. Young vigorous trees of this species, from twenty to thirty feet high, rise with their straight, dark brown stems, surrounded with thorny rings. Their beautifully feathered leaves screened the damp ground from the scorching noon-tide sun; while younger ones which had not yet any stem, formed the brush-wood, above which old dead palms, withered and decayed, projected like broken columns. Upon these trees, devoted to destruction, the solitary, yellow-hooded woodpecker, or beautiful species with the red head and neck, was at work. The flower of the flame-coloured heliconia covered the low bushes near us, round which twined a beautiful convolvulus with the finest azure blue-bells. In this magnificent forest, the ligneous creeping plants, again showed themselves in all their originality, with their curvatures and singular forms. We contemplated with admiration the sublimity of this wilderness, which was animated only by toucans, parrots, and other birds."

Beyond this wood, were some fishermen's huts, the *povoação de Obu*; and then another containing sixty or eighty families of fishermen, called *Miaipé*. He halted again at Goaraparim; the next day he reached a little fishing hamlet on the coast, called *Ponta da Fruta*, and on the day following, five leagues further, through marshy meadows and woodland, brought him to Villa Velha, a wretched place on the Rio de Espiritu Santo. This river is of considerable magnitude, and it is said to be navigable to the first fall, a distance of forty miles, and the tide runs up about twelve miles, to the mouth of the River Serra, which joins it on the left bank. Several other streams fall into it.

On a high, conical hill, covered with wood, immediately joining the town, there stood at that time the Franciscan convent of Nossa Senhora da Penha, one of the richest in Brazil, dependent on the Abbey of St. Bento at Rio:—

"It is said," adds Prince Maximilian, "to possess a wonder-working image of the Madonna, for which reason numerous pilgrims resort thither; but at the period of our visit, there were only two ecclesiastics on the spot. It is well worth the trouble to ascend the steep eminence, in order to enjoy the inexpressibly grand prospect which there offers itself to the view. It overlooks the wide expanse of the ocean, and, on the land side, fine chains of mountains and various peaks, with interjacent valleys, from which the broad river issues in the most picturesque manner imaginable."

About half a league from Villa Velha, on the opposite side of the bay, stands the capital of the province, Villa da Victoria. It is built, according to Casal, "on an amphitheatrical site, on the western side of an island, fifteen miles in circumference," and is thus described by the Prince of Nieuwied.

"The *cidade de Nossa Senhora da Victoria* is a pretty, neat place, with considerable buildings, constructed in the old Portuguese style, with balconies or wooden lattices, neat paved streets, a tolerably large town hall, and a Jesuits' convent, since occupied by the governor, who has a company of regular troops at his disposal. Besides several convents, there are a church, four chapels, and a hospital (*misericórdia*). The town is, however, rather dull, and visitors, being very uncommon, are objects of great curiosity. The coasting trade is not unimportant; several vessels are in consequence always lying here, and frigates can sail up to the town. The neighbouring *fazendas* produce sugar, mandioc, flour, and rice, bananas, and other articles which are exported along the coast. Several forts protect the entrance of the fine River Espiritu Santo; one directly at the mouth; a second battery, built of stone, higher up, with eight iron guns; and still

further  
eight  
hills  
partly  
creep  
island  
point

T.

trance

large

route

travell

once t

with t

lofty m

negro

negroes

surroun

far from

settled

lived in

promise

Proc

came to

Jesuits o

the roya

Indians i

its whole

"The

there are

came from

derived the

ported som

on the sea

"To th

few hours y

mouth, is a

river, a com

aborigines w

found on th

After c

travellers e

four leagues

promontori

by a fatigui

further up on the hill between the latter and the town, a third battery of seventeen or eighteen guns, a few of which are brass. The town is built rather unevenly, on pleasant hills; and the river flowing past it, is here everywhere enclosed within high mountains, partly consisting of rocks, which are in many places naked and steep, and covered with creeping plants. The beautiful surface of the broad river is broken by several verdant islands, and the eye, as it follows its course up the country, everywhere finds an agreeable point of repose in lofty, verdant, wood-covered mountains."

The River Jucu falls into the ocean about three miles to the south of the entrance of the bay; it abounds in fish. About four leagues up this river is the large fazenda of Araçatiba. The great forest of Araçatiba, through which lies the route to the fazenda, is described as a dismal wilderness. Emerging from it, the travellers came into an open country, where they were agreeably surprised all at once to see a large white building, presenting an extensive front of two stories, with two small towers, situated on a beautiful green level spot at the foot of the lofty morro. Near the house was a church; and at the foot of a hill were the negro huts, the sugar-mill, and the farm buildings. The estate employed 400 negroes. About a league distant, on a romantic spot on the River Jucu, entirely surrounded with lofty primeval forests, was a second fazenda, called Coroaba, not far from which was the military post of St. Agostinho. The government had settled there about forty families, who came from the Azores. These people, who lived in great poverty, bitterly complained of their wretched condition, splendid promises having been made to them but not performed.

Proceeding along the coast, two days' journey from Villa da Victoria, they came to Villa Nova de Almeida, a large village of civilised Indians, founded by the Jesuits on elevated ground near the mouth of the Rio dos Reys Magos (river of the royal magi). In no other parish of the province had the number of native Indians increased so much as this. It had a large stone church, and contained in its whole district, nine leagues in circumference, about 1200 souls.

"The inhabitants of the village," adds Prince Maximilian, "are chiefly Indians, but there are also some Portuguese and negroes. Many possess houses here, to which they come from their plantations on Sundays and holidays only. The Jesuits here formerly gave instruction in the *lingua geral* (general language, *i. e.* of the Indians). The Indians derived their subsistence from their plantations of mandioc and maize; they also exported some wood and earthenware, and carry on a fishery, which is not inconsiderable, on the sea and the River Sahuanha, or Dos Rays Magos, which runs past the village.

"To the north of the Sahuanha, the whole coast is covered with thick woods. In a few hours you come to the River Pyrakahassu (great Fish River). Here, at the *barra*, or mouth, is a hamlet of a few houses, called Aldea Velha; and rather higher up the river, a considerable village was founded by the Jesuits. The chief subsistence of the aborigines was derived from shell and other fish, whence great heaps of shells are still found on the bank of the river."

After crossing the Pyrakahassu, here a deep, broad, and rapid stream, the travellers entered a magnificent forest; on emerging from which, their road lay for four leagues along an uninteresting tract of coast, broken by a succession of small promontories and inlets, to the *quartel do Riacho*, a military post, from whence, by a fatiguing journey of eight leagues through deep sand, they reached the *quar-*

*tel da Degencia*, at the mouth of the Rio Doce, the boundary of the province, and the most considerable river between Rio de Janeiro and Bahia. At a short distance from the coast, between the quartel do Riacho and the Doce, extends the *Lagoa dos Indios*.

The River Doce (sweet river) assumes that name after the confluence of the Rio Piranga with the Ribeiro do Carmo. It flows through a considerable extent of country, forming several small falls, three of which succeeding each other at short intervals, are called the *Escadinhas* (stairs). Two miles below these falls, the Doce receives the Mandu, which comes from the interior, running north-north-east between woods, and is navigable for canoes.

"The banks of the beautiful river, Doce," says Prince Maximilian, "are covered with thick forests, which are the haunt of a great number of different animals. Here are frequently found the anta, or American tapir, two kinds of wild swine (the *caytetu* or peccary, and the *porco a quechada branca*), two species of deer, and above seven varieties of the cat kind, among which the spotted ounce and the black tiger are the largest and most dangerous. But the rude, savage Botucudo, the aboriginal inhabitant of this country, is far more formidable than all those beasts of prey, and is the terror of these impenetrable forests. This part of the country is still very thinly peopled. The Conde de Linhares, late minister of state, had particularly directed his attention to this fertile and beautiful country. He established new military stations, and built the village now called after him, Linhares, eight or ten leagues up the river, at the place where the first military station had formerly been. He sent thither deserters and other criminals, to people the new colony; and these settlements would certainly have prospered in a short time, had not death too soon carried off that active minister."

Prince Maximilian, desirous of exploring the banks of this river, embarked on the following morning in a long canoe rowed by six soldiers:—

"In order to ascend the Rio Doce, when it is at its height, four men at least are necessary, who propel the canoe with long poles (*varas*). As there are everywhere shallow places, which in the dry season appear as sand-banks, the poles can always reach them, even when the water is high; and with the most favourable combination of circumstances, it is possible to reach Linhares in one day, but not till late in the evening.

"The weather was very fine, and when we had become accustomed to the rocking of the narrow canoe, caused by the soldiers walking backwards and forwards to push it along, we found the excursion very agreeable. When it was quite daylight, we saw the broad surface of the rapid stream glistening in the morning sun. The distant banks were so thickly covered with gloomy forests, that in the whole of the long tract which we passed there was not a single open spot which would have afforded room even for a house. Numerous islands of various sizes and forms rise above the surface of the water; they are covered with ancient trees of the most luxuriant verdure. The water of the Rio Doce, when at its height, is turbid and yellowish, and is universally asserted by the inhabitants to generate fevers. It abounds in fish; even the saw-fish (*pristis serra*) comes up far above Linhares, and into the *lagoa* of Juparanan, where it is frequently caught.

"From the forests we heard the cries of numerous monkeys, particularly the *barbados*, the *saiassus*, &c. Here it was that we first saw in their wild state the magnificent macaws (*psittacus macao*, Linn.), which are among the chief ornaments of the Brazilian forests; we heard their loud screaming voices, and saw these splendid birds soaring above the crowns of the lofty *sapucaya* trees. We recognised them at a distance by their long tails, and their glowing red plumage shone with dazzling splendour in the beams of the unclouded sun. Parroquets, maracanas, maitacas, tiribas, curicas, camutangas, nandayas, and other species of parrots, flew, loudly screaming, in numerous flocks from bank to bank; and the large and stately Muscovy duck (*Anas moschata*, Linn.) alighted on the branch of a *cecropia*, in the margin of the forest on the bank of the river. The

black  
sand-  
" "  
grown  
for the  
" "  
Compi  
but the  
clear a  
border  
kinds o  
tall, sle  
forests,  
to the v  
" A  
to sever  
on these  
fore can  
The offi  
Linhares  
landed o

By  
a spot o  
The  
posts, a  
Not  
ranan, c  
and a le  
is about  
and from  
places fr  
THE  
monte or

\* The  
world, and  
This specie  
† " In o  
does, eight  
great forest  
tempted to  
in sufficient  
coats, some  
which the s  
with several  
sleeves on  
venient, an  
discharged n  
inflict any se  
of eighty pac  
trials, that t  
penetrating,

black skimmer (*rynchops nigrar* Linn.) sat motionless and with contracted neck upon the sand-banks : toucans and the çurucuas (*Trogon viridis*, Linn.) uttered their loud cries.

"The banks of the islands and of the channel were for the most part thickly overgrown with the high fan-like reed, the sheath of whose flower is used by the Botocudos for their arrows.

"We proceeded up the river past several islands, and into a channel between the Ilha Comprida and the north bank of the river. The current was by no means so strong here, but then we met with many fallen trunks of trees and large branches, which we had to clear away before we could advance further. The bushes and lofty ancient trees, which border this channel, present the most diversified and magnificent spectacle. Various kinds of cocoas, especially the elegant *palmitto* (in other parts called *jissara*), with its tall, slender stem, and the small bright, green, beautiful feathery crown, adorn these dark forests, from the recesses of which the calls of unknown birds strike the ear. Below, close to the water were some splendid flowers.

"A *jacaré*,\* quietly basking in the sun fled at the sound of our oars. We soon came to several islands, upon which the people of Linhares had made plantations; for it is only on these islands that they are quite safe from the savages, who have no canoes, and therefore cannot cross, except where the breadth and depth of the river are inconsiderable. The officer called guarda mor resides in the Ilha do Boi (Ox Island), and the priest of Linhares on the Ilha do Bom Jesus. Towards noon we came in sight of Linhares, and landed on the north bank."

By order of the Count Linhares, the buildings were erected in a square, upon a spot cleared of wood, near the bank of the river, and on a steep cliff of clay.†

The commanding officer at Linhares was obliged to make the tour of all the posts, a journey of ninety leagues, once a month.

Not far from Linhares, on the north side of the Doce is the *Lagoa de Juparanan*, communicating with the river by a deep channel, about sixty feet broad, and a league and a half in length. This lake, which is surrounded by hilly banks, is about seven leagues in length from south-east to north-west, half a league broad, and from sixteen to eighteen leagues in circumference. Its depth is, in many places from eight to twelve fathoms.

THE DISTRICT OF PORTO SEGURO is bounded by the rivers Doce and Belmonte on the south and north, its western boundaries are Minas Geraes. It lies

\* The *jacaré* of the east coast of Brazil is far inferior to the gigantic crocodile of the old world, and even to those met with in the countries of South America nearer to the equator. This species is not feared; they are never more than eight or nine feet in length.

† "In order to protect this settlement in general from the attacks and cruelties of the Botocudos, eight stations had been established, which are pushed forward in different directions into the great forests; they are also destined to protect the commercial intercourse which has been attempted to open up the river with Minas Geraes. Soldiers have come down from that province in sufficient numbers, well armed and provided with the defensive coat, called *gibao d'armas*. These coats, some of which are kept at all the stations, are an indispensable covering against the arrows, which the savages discharge with great force. They are wide, made of cotton, and thickly lined with several layers of cotton wadding, have a high stiff collar, which covers the neck, and short sleeves that protect the upper part of the arm: they come down to the knee, but are very inconvenient, on account of their weight, especially in hot weather. The strongest arrow, even when discharged near at hand, does not easily penetrate such a coat, and it never has force enough to inflict any serious wound. I directed one of my hunters to fire at one with a rifle, at the distance of eighty paces, and the ball penetrated both sides of the coat. It appeared, however, on further trials, that the largest shot fired at the distance of sixty paces, fell flattened to the ground, without penetrating, and that these coats are, therefore, a sufficient defence against arrows."



between 19 deg. 33 min. and 15 deg. 25 min. south latitude,\* and is consequently about sixty-five leagues in length. It was on this part of the coast that Cabral first landed, and took possession, for the crown of Portugal, of Brazil. "But if," remarks Mr. Southey, "the port from which the province is named be the place where Cabral first anchored, his ships must have been of no considerable burden, or the depth of the port must have diminished, for within the bar it shallows to twelve feet."

The town of Santa Cruz was begun upon Cabralia Bay (the Bay of Cabral), but the settlement was transferred to the banks of the Joao de Tyba, four miles to the northward, in consequence, Cazal states, of its more favourable soil. The Jesuits, who founded a college in the capital in 1553, with a view to prosecute their labours among the Indians of this province, left only two aldeias entirely Indian, at the time of their expulsion. In fact, less progress has been made in civilising the aborigines than cultivating the soil in Porto Seguro, than even in Espiritu Santo, still more backward in cultivation. The civilised inhabitants are almost wholly confined to the neighbourhood of the coast, and the interior is almost a continued forest abounding with the finest timber.

From the banks of the Rio Doce to the San Matthæus, a wilderness extends along the coast, twenty leagues in length; for the greater part of the way not even fresh-water is said to be found. At two leagues from Regencia, is the *quartel de Monserra*, near which is a long, narrow lake, called *Lagoa de Juparanan da Praya*, communicating with the sea by a broad channel, which is dry at low water. Some leagues further, in a small, low valley, is another lake, called Piranga; and beyond this, the road crosses the *Barra seca*, the outlet of a third lake, abounding in fish. In this neighbourhood are extensive campos. Turtle frequent the coast.†

Above the bar of the river is the town of San Matthæus, situated in

\* On the authority of Mr. Lindley, which agrees with Prince Maximilian's map, Mr. Henderson says, between 15 deg. 54 min. and 19 deg. 31 min. south latitude.

† Cazal mentions only one lake between the Doce and the San Matthæus, which he calls the Lake Tapada, and describes to be "of considerable length from east to west, but very narrow."—Henderson.

Prince Maximilian says, "While our people were employed in fetching some sea-water, and in picking up drift wood on the beach, we found to our great surprise, at a short distance from our fire, a prodigious sea-turtle (*testudo mydas*, Linn.) which was just going to deposit its eggs. Our presence did not disturb it; we could touch it and even lift it up; but to do this it required the united strength of four men. The creature manifested no sign of unensiness but a kind of hissing, nearly like the noise made by the geese when any one approaches their young. It continued to work, as it had commenced, with its fin-like hinder feet, digging in the sand a cylindrical hole from eight to twelve inches broad; it threw the earth very regularly and dexterously, and, as it were, keeping time on both sides, and began immediately after to deposit its eggs.

"One of our soldiers laid himself all along on the ground near the purveyor of our kitchen, and took the eggs out of the hole as fast as the turtle deposited them; and in this manner we collected 100 eggs in about ten minutes. We considered whether we should add this fine animal to our collections; but the great weight of the turtle, which would have required a mule for itself alone, and the difficulty of loading such an awkward burden, made us resolve to spare its life, and to content ourselves with its eggs.

"Those huge animals, the *midas* and the soft-shelled turtle (*testudo mydas* and *coriacea*) as well as the *testudo caretta*, or *cavanna*, deposit their eggs in the sand in the warmest months in the year, particularly in this uninhabited part of the coast between the Riacho and the Mucuri."

the midst of swamps, which render the place far from healthy; but the fertility of the soil has attracted numerous settlers to this quarter. "As one of the newest towns in the province of Porto Seguro," says Prince Maximilian, "it is in a thriving condition. It then contained about a hundred houses, and has in its district nearly 3000 inhabitants, both whites and people of colour." The inhabitants cultivate mandioc, and export its flour, and also planks from the forests. Here the orange, the lemon, and the water-lemon flourish luxuriantly. Eight leagues from the town of San Matthæus, up the river, is the station of Galveias.

The River San Matthæus, originally called the Cricare, has its source in Minas Geraes, and descends through the forests, forming several small falls and receiving in its course several streams. Casal mentions the large River Cotache as joining it on the left margin, soon after the last fall. The northern bank is frequented by Patachoes, Cumanachoes, Machacalies, and other tribes, as far as Porto Seguro. The southern bank is believed to be chiefly occupied by Botucudoes. In this river is found manati. Fish of various kinds is said to abound.

About half a league from San Matthæus, the little River Guajinteba falls into the sea. On this river is the fazenda of *As Itáunas*. Beyond this, three small streams, the Riacho Doce, the Rio das Ostras, and the Riacho da Barra Nova, also discharge into the Atlantic. The Villa de San Joze do Portalegre, situated at the mouth of the Mucuri, is distant, according to Casal, nearly thirty miles from the San Matthæus.

This town is commonly called *Portalegre*. The inhabitants are chiefly Indians, and are very poor; but some trade has been attracted to it. Almost all the fine species of wood found on the eastern coast of Brazil abound in the forests of this district. About a day's journey and a half up the river, a fazenda had been established by the Conde da Barca, at a spot called, from the number of araras or maccaws, Morro d'Arara, on the banks of a spacious lake. Here, Prince Maximilian took up his residence for several months.

"In these solitary wildernesses," he says, "the chase was our most agreeable, most useful, and indeed only occupation; and though the insecurity of the forests laid us under many restraints, and obliged us to make it a rule never to go out, except in sufficiently numerous parties, yet we always procured abundance of game. Whenever we went out of our huts in the morning, we heard the loud drum-like voice of the barbados (*mycetes*), and the hoarse growl of the gigo, another hitherto nondescript monkey; the maccaws, which flew loudly screaming over our huts, in pairs, threes, or fives, joined in this noisy concert, which re-echoed through the woods; and we were in like manner surrounded by flocks of parrots, of schaiias, maitacas, jurus (*psittacus pulverulentus*, Linn.), curicas, and many other kinds."

Five leagues to the north of the Mucuri, is the River Peruhipe, on the southern margin of which, four miles above its mouth, is the little town of Villa Viçosa, consisting of about 100 houses, with a church and *camara*, pleasantly situated among groves of cocoa-palms, which give an interesting character to the landscape. The inhabitants carry on some trade in manioc flour, which is exported in small coasting-vessels.

*Caravellas*, situated on the northern margin of the river of the same name, about five miles from the sea, and ten miles north of the Peruhipe. It has straight streets, intersecting each other at right angles. The houses are neatly built, but, for the most part, of one story only. The church stands in an open spot near the *Casa da Camara*. It carries on a trade in mandioca flour, &c. Small vessels from Pernambuco, Bahia, Rio, and the other ports on the east coast, are lying here. An arm of the Peruhipe communicates with the *Caravellas*, affording a passage from Viçosa.\* The banks are covered with mangrove-trees, the bark of which is used in tanning, and groves of cocoa-palms.

The *Barra Velha*, "is the old mouth of the *Rio de Alcobaça*." On its northern bank, not far from its mouth, stands the town of *Alcobaça*, built on a white sandy plain. Here, as well as along the whole coast, some trade is carried on in mandioca flour. The ancient forests on its banks are, or have been, inhabited by *Patachoes* and *Machacaries*, who, from this place northward, have peaceably visited the Portuguese settlements, offering wax or game in exchange for necessaries. On the northern bank of this river, several leagues up the country, is the fazenda of *Ponte do Gentio*. At the time of Prince Maximilian's visit, some Indian families resided here, with six families of *Ilhores* (islanders), as the inhabitants of the Azores are called, nine Chinese, some negro slaves, and a Portuguese steward. The Chinese were some of those who were brought to Rio by the Conde de Linhares.

There are several other fazendas in this neighbourhood, on the right bank of the river; but, from an eminence which commands the village, the whole country presents the appearance of uninterrupted forests.

Five leagues to the north of the *Rio Alcobaça*, or *Itanhen*, the *Rio do Prado*, or *Sucurucu* (written by *Cazal*, *Jucurucu*), falls into the Atlantic. The *Villa do Prado*, originally a settlement of Indians, has a little coasting trade with *farinha* (mandioca flour), a little sugar, and other produce.† The river has a bar which is passed by loaded sumacas.

The coast north of *Prado* exhibits cliffs of clay resting on a ferruginous

\* Mr. Lindley says, that the River *Caravellas* (or of *caravels*, an ancient three-mast vessel), "has a formidable and dangerous bar, that will admit vessels of twelve feet only; but, when over the bar, they have ten fathoms water."

† While detained by heavy rains in this "dreary, sandy spot," Prince Maximilian saw numbers of *Patachoes*, who, as well as the *Machacaries*, inhabit the forests on the *Sucurucu*. They are thus described:—

"They entered the town stark naked, with their arms in their hands, and were immediately surrounded by a crowd of people. They brought large balls of black wax for sale, and we procured a number of bows and arrows of them, in exchange for knives and red handkerchiefs. These savages had nothing striking in their appearance; they were neither painted, nor otherwise disfigured: some were short, most of them of the middle size, of rather slender make, with large bony faces, and coarse features. Only a few of them had handkerchiefs tied round them, which had been given them on some former occasion. Their leader wore a red woollen cap and blue breeches which he had procured somewhere. Food was their chief desire. Some flour and cocoa-nuts were given to them: the latter they opened very dexterously, with a small axe. In bartering, some of them were very intelligent. They asked chiefly for knives or hatchets; but one of them immediately got a red handkerchief tied round his neck. A cocoa-nut fixed upon a pole, was set

sand  
little  
this  
are f  
chati  
and  
Com  
at eb  
from  
the m  
ral sar  
further  
the lit  
da Cu  
the lef  
a land  
leaves  
to a dr  
by one

The  
eight m  
the stre  
of twelv  
formerly  
a church  
almost  
cotton, a  
ley as s  
forests a  
Porto Se  
(about th  
of Nossa

up at the c  
missed.

"Their  
ever, larg  
eight feet n

• A rec  
† "From  
coast, inters  
that travelli  
were on suc  
coast," Mr. L  
bouring pilo

sandstone; the summits are covered with wood, and numerous valleys have a little stream flowing to the sea through dark-green forests. On all the rocks along this coast, there are shell-fish which afford a purple juice. In some of these valleys are fazendas. To the north of the point of land called Comechatiba, or Currubichatiba,\* a day's distance from Prado, the sea is again bordered by high cliffs and rocks, and the route leads over the heights. A league and a half from Comechatiba, is the little River Caly, which cannot be passed, however, except at ebb-tide: at high water, it is rapid and rough. It flows, like all these rivers, from a dark woody valley. Between three and four leagues further northward, is the mouth of the Corumbao, somewhat larger than the Cahy. At the barra are several sandy islands, the haunt of herons and other water-fowl. A league and a half further, the River Cramemoan falls into the sea, on the south bank of which is the little Indian village of the same name, now a military post, called the Quartel da Cunha. In the foreground of the mountains which skirt the open country on the left, is seen the circular white head of the Morro de Pascoal, which serves as a landmark to mariners: it is a part of the Serra dos Aymores. The route again leaves the beach soon after passing the Cramemoan, and ascends, by a steep path, to a dry, elevated campo, called Juassema, the site of a town which was founded by one of the Dukes d'Aveiro, and destroyed by the Aymores.

The next river is the Rio do Frade, a small stream. Cazal makes its barra eight miles north of the Cramemoan. Canoes can proceed two days' journey up the stream, the banks of which are fertile. Monte de Pascoal is seen at a distance of twelve leagues to the west. Three leagues further is the mouth of a rivulet, formerly called Itapitinga. Here, what was formerly a convent of Jesuits, is now a church. The town contained, in 1813, about fifty houses and 500 inhabitants, almost all Indians of a dark-brown complexion. They cultivate mandioca and cotton, and some are fishermen. The Bay of Trancozo is described by Mr. Lindley as small and shallow, and the country, he says, is delightful. The distant forests are inhabited by Patachoes.† From this place it is about fifteen miles to Porto Seguro, the capital of the district. Between Trancozo and Porto Seguro (about three miles south of the latter), is a steep morro crowned with the chapel of Nossa Senhora d'Ajuda, near which formerly stood the town of San Amaro.

up at the distance of forty paces, and they were desired to shoot at this mark, which they never missed.

\* Their weapons are, in the main, the same as those of the other savages; their bows are, however, larger than those of any of the other tribes. I measured one of them, and found it to be eight feet nine inches and a half, English measure; they are made of *airi* wood (*bignonia*).

† A reef in the sea forms at this place a good harbour.

‡ "From the Rio do Frade to Villa Prado," says this traveller, "is a long range of neglected coast, intersected by several smaller rivers, and frequented by such numbers of hostile Indians, that travelling on the beach is extremely dangerous." This was in 1802; but, in 1816, the people were on such friendly terms with the Patachoes, that they no longer feared them. "The whole coast," Mr. Lindley adds, "is a continuation of reefs, sunken rocks, and shallows; yet, the neighbouring pilots conduct vessels so skilfully through, that few accidents occur."

The town of *Porto Seguro*, situated at the mouth of the River Buranhem, though it ranks as the first in the district, is less than Caravellas.

The port which has given name both to the town and the district, is formed by a reef, or rather ledge of rocks, that runs out for about a mile, from an extended point of the main, in a direction parallel to the land, presenting a natural mole.

"These rocks are dry at low water, and terminate abruptly, appearing again faintly at half a mile's distance. The space between is the bar or entrance, over which is twenty feet water at high tides, but inside, it shallows to twelve feet. The last is the average water of the port, except at some distance up, where the river empties itself, and the water is somewhat deeper. The bottom is a fine sand, gradually ascending to a broad beach. In entering the port, the view of the country is delightful. Near the water's edge is a range of fishermen's cottages, shaded with the waving cocoa in front, and each having its adjoining orange-ground. On the back of these cots, the native underwood intrudes, and, intersected into numberless paths, forms evergreen groves full of birds of rich plumage, and some of song. To the northward, the land rises up to a steep hill, which is ascended by a winding path, and on its summit stands the (upper) town . . . . . The principal inhabitants have each their country farm, situated chiefly on the banks of the river, and ranging five leagues from its mouth up to Villa Verde. At these they have plantations of the sugar-cane and mandioca."

There is, however, but little agriculture, and the greater part of the farinha consumed, comes from Santa Cruz. This, with salt-fish, constitutes the chief subsistence of the population. There belong to the port the little two-masted vessels, called *lanchas*, which sail with great swiftness. The main-mast has a broad, square sail; the mizen mast, which is shorter, has a small triangular one; and they can be set in such a manner, that the vessel runs so close to the wind, when others cannot steer their course. *Porto Seguro* is stated by Mr. Lindley to be in latitude 16 deg. 40 min. south, longitude 40 deg. 12 min. west.

Several small rivers join the *Porto Seguro* or *Buranhem*, which is also called the *Rio da Casioeira*, in consequence of a fall. The soil on its banks is said to be of great fertility.

Above five leagues (nearly eighteen miles) north of *Porto Seguro*, the *Santa Cruz* falls into the sea. It is rather narrower than the *Buranhem*, but, like the latter, has a good harbour, protected by a projecting reef of rocks against the violence of the sea. Its first name was the *Joam de Tyba*. The town of *Santa Cruz* lies near the mouth, on the south bank, at the foot of the hill.

From this place, a fine beach, "as level as a threshing-floor," extends to the River *Mogiquicaba* (or *Misquicaba*), a distance of several leagues. The *Mogiquicaba* is less considerable than the *Santa Cruz*. A plain, five leagues wide, extends northward from the *Mogiquicaba* to the *Belmonte*. About half way is the *Barra Velha*, where an arm of the river, now dry, once discharged itself into the sea. The *Rio Grande de Belmonte* (so called to distinguish it from the other rivers of the same name), runs close by the town of *Belmonte*, and falls into the sea in latitude 15 deg. 40 min. south. At high-water, this large river is rapid, but its entrance is always dangerous, being encumbered

with sand-bank which, even at high-water, render the navigation formidable to the lanchas.

The Villa de Belmonte was originally a town of Christianised Indians, who were settled here not above sixty or seventy years ago. Few, if any, of their descendants are now left.

We can add nothing more to the foregoing sketches of these provinces, of which we can vouch for the authenticity.

---

## CHAPTER XI.

### INTERIOR PROVINCES OF MINAS GERAES, MATTO GROSSO, AND GOYAZ.

THE province of Minas Geraes, owes its chief celebrity to its precious metals and diamonds. The country has, besides, many natural advantages for agriculture and for pasturage. Nor can it be asserted that when Pombal projected the foundation of the capital of Brazil in this province, his judgment was altogether wrong: although the magnificent splendour of the Bay of Rio Janeiro, is scarcely paralleled in the scenery of the world. A capital, with mountains guarding it from maritime invasion, and more central with regard to the other provinces of the empire, might certainly have been erected amid the valleys of this province.

Minas Geraes is described as by far the most undulated and mountainous region of Brazil. It is separated from the province of San Paulo and Rio Janeiro by the Serra Mantiqueira. The most elevated part of this chain is called the *Ita Culume*.

On the north it bounds on Bahia and Pernambuco, from which it is separated by the rivers Verde and Carynhenha; on the east, it is bounded by part of Bahia, Porto Seguro, and Espiritu Santo; and, on the west, by Goyaz. Its extreme length from north to south is estimated at about 600 miles, extending from which in latitude 13 deg. to 21 deg. 10 min. south; its breadth is estimated about 350 miles. The climate is described as temperate, compared with others in the torrid zone, owing to the elevation of its table-land. It abounds with rivers and mountain streams, the greater part of which have their sources in the Serra Mantiqueira, and flow into four great drains. The Rio Doce and the Jequitinhonha, which flows into the Atlantic; the San Francisco, which runs for a great distance north; the Rio Grande, or Para, which receives also the Rio das Mortes, flows in a westerly direction.



Minas Geraes is said to have been first explored by an inhabitant of Porto Seguro, in the end of the sixteenth century, who, with a party, ascended the Rio Doce, and discovered some emeralds.

Some Paulistas visited the country, about 1694, and discovered gold. Villa Rica and Mananu were so far inhabited as to be called towns in 1711, Il João del Rey, and Sabara, on the following year, and Villa de Principé, three years after.

Don Lourenzo d'Almeida was appointed the first governor-general of this province in 1720. In 1818, Villa Rica was declared the capital of Minar, Villa Boa that of Goyaz, and Villa Bella of Matto Grosso.

There have been discovered in this province, gold, platina, silver, copper, iron, lead, mercury, antimony, bismuth, fossil-coal, diamonds, emeralds, rubies, topazes, chrysol'es, sapphires, agates, aqua-marinas, amethysts, and almost all the precious stones. The agricultural products are, cotton, tobacco, sugar, wheat, maize, mandioc, coffee, indigo. It yields also drugs, such as ipecacuanha, columbo-root, jalap, liquorice, vanilla, various gums, and Jesuit's bark. In 1776 according to the documents quoted by Mr. Southey, the province of Minas Geraes contained 319,769 inhabitants. In 1808, the German traveller, M. Von Eschwege, says, "the population amounted to 433,049; of whom, 106,684 were whites, 129,656 free mulattoes, 47,937 free negroes, and 148,772 negro and mulatto slaves. In 1820, they were computed to be 456,675 free persons, and 165,210 slaves; total, 621,885." "With double the population," says Von Spix, "Minas has three-and-a-half times as many negro slaves, and nine times as many free negroes as San Paulo." The population, as stated in the table which we have taken from Mr. Kidder's work, amounted in 1844, to 760,000 souls, but we are uncertain as to whether this number includes all the slaves; nor does it, we believe, include the aborigines.

We have but little recent information relative to this province which would justify us in adding much to all we have said under the general description of Brazil, excepting what we can glean from Mr. Kidder's sketches. This traveller says, its form is nearly square, and its area about 150,000 square miles; or one-seventh larger than the United Kingdom.

Some parts of Minas resemble Goyaz and Matto Grosso, being still a wilderness, and overrun with Indian tribes. Other districts are among the most improved parts of the empire. One writer has remarked, that if there be one spot in the world which might be made to surpass all others, Minas is that favoured spot. Its climate is mild and healthful; its surface is elevated and undulating; its soil is fertile, and capable of yielding the most valuable productions; its forests abound in choice timber, balsams, drugs, and dye-woods.

Its name signifies the general mines, and gold, silver, copper, and iron, and precious stones are found within its limits. Several of its most valuable gold

min  
This  
of 2  
ing  
indu  
and  
prin  
T  
of co  
and v  
cattle  
speci  
inche  
wrapp  
every  
to Ri  
food.  
R  
bad.  
but n  
journe  
miles,  
than a  
Ac  
than in  
for the  
Pro  
recentl  
twenty  
average  
and the  
veral y  
themsel  
Sho  
de San  
would b  
MA  
by the p  
to contai  
than tha  
"Na  
VOL.

mines have been wrought by an English mining company for the last twenty years. This company was organised under Dom Pedro I., in 1825, with an active capital of 200,000*l.* It has rendered great service to the country generally, by introducing the most approved methods of mining, and by giving an impetus to Brazilian industry. The company pay twenty per cent upon its products to the government, and employs a large number of miners from Cornwall; and at Gongo Socco, its principal mine, there is a thriving English village.

The agricultural industry of Minas Geraes consists chiefly of the cultivation of coffee, sugar, tobacco, and cotton. Its soil yields Indian corn in great profusion, and would grow wheat. Upon its *campinas*, or uplands, innumerable herds of cattle, and some flocks of sheep are pastured. Of the milk of the cows is made a species of soft cheese, known as the *queijo de Minas*; the cheeses are about two inches thick, and six or eight in diameter. When fully prepared, cured, they are wrapped in banana leaves and packed in baskets, to be transported to market, like every thing else, on the backs of mules. Immense quantities of this cheese is sent to Rio de Janeiro, and from thence distributed along the coast as an article of food. Some coarse manufactures of cotton are made.

Roads are either wanting, or the few that have been opened are extremely bad. Considerable sums have been wasted in the construction of roads, but no produce can yet be sent to market in a wheeled carriage. The journey from Ouro Preto, the capital, to Rio de Janeiro, a distance of about 200 miles, is only performed on the backs of mules and horses, and in no less time than about fifteen days.

According to official accounts, education in Minas Geraes, is more advanced than in the other provinces. The provincial government has expended large sums for the support of schools.

Provision has been made to maintain 182 public schools. Of these there were recently in operation, ninety-six primary schools for boys, fifteen for girls, and twenty-six Latin schools. About 8000 pupils are registered in these schools. The average attendance was about 6000. There are also a number of private schools: and the majority of the inhabitants are giving their children an education. Several youths have been sent to Europe at the expense of the province, to qualify themselves for normal masters.

Should the projected steam navigation upon the Rio Doce and the Rio de San Francisco ever be carried into execution, the prosperity of Minas Geraes would be greatly promoted.

MATTO GROSSO is a great inland and chiefly wilderness province, bounded by the provinces Para, Goyaz, San Paulo, and the Spanish territories. It is said to contain no less than four climates, and its area is vaguely computed as greater than that of all Germany.

"Nature," says Casal, "has partitioned it into three grand districts, of which

two are divided into six smaller ones, which will, perhaps, at some future day, form the limits of the same number of *ouvidorias*, when the increase of its population shall render such a measure desirable. These seven grand divisions are, Camapuania on the south; Matto Grosso proper, Cuyaba, and Bororonia in the centre; and Juruenna, Arinos, and Tappiraquia on the north.

"The larger portion of this province must be considered as *terra incognita*, for the most part in the possession of native tribes. Tappiraquia, so called from the Tappiraque Indians, lying between the rivers Araguaya and Xingu, is nearly unknown. Arinos and Juruenna, named from the rivers which intersect them, are not better known. These rivers unite and form the great Tapajos. Bororonia, which takes the name of the Bororo Indians, is watered by the San Lourenço, and lies between Goyaz and Cuyaba.

"Camapuania, the southern division of the province, takes its name from the River Camapuan; it is described almost universally flat, and a vast portion of the western half is annually submerged by the inundations of the Paraguay, which is stated, to cover, in some parts, more than seventy miles of plain. Its northern limits are a chain of mountains, extending in the thirteenth parallel of latitude, from east to west, from which emanate the Paraguay and its branches flowing to the southward, and the heads of the Tapajos and the Xingu flowing northward. Numerous other rivers have their origin in a cordillera of inconsiderable elevation, running from north to south, and dividing the canton into east and west, denominated the Serra Amambaly. The middle of the northern part of this district is known by the name of Vaccaria, or cattle-plains, 'in consequence of the cattle that were dispersed here, when the Paulistas expelled the inhabitants of the city Xerez, and of five neighbouring small aldeias, which formed a small province, of which the said city was the head.'

Of the numerous savage nations, the most powerful are the Guaycurus.

The route to Matto Grosso was formerly from the sea coast, but there has for some time been communications with it from Para by ascending either the Tocantins, the Xingú, the Tapajos, or the Madera rivers.

The distance in a right line from Para to Villa Bella, one of the principal places of Matto Grosso, is about 1000 miles, but at least 2500 miles have to be traversed in making the passage by water. By the Geographical and Historical Institute of Rio de Janeiro, a detailed account of this route has been published.

For the space of 1500 miles up the Amazon and the Madera, to the falls of San Anthony, a powerful current forms the only obstacle. A great part of the country through which the Madera flows is described as very unhealthy. From the falls of San Anthony a succession of falls and rapids occur for more than 200 miles. Canoes and their cargoes overland are carried over *portages* to avoid the falls and rapids, by the most tedious and difficult labour; and, three or four months are occupied in surmounting this difficult part of the route;

above these falls there are about 700 miles of good navigation on the Mamoré and Guaporé Rivers, the whole voyage occupies about ten months by the traders carrying goods. A host of Indians and negroes are required as oarsmen and carriers. It is usual for several companies to associate together, and the enormous quantity of provisions required, occasions great expense and delay. The downward voyage is performed in much less time. Notwithstanding the toil of this long and dreary voyage to Matto Grosso, it is less dreaded than the overland difficult route by the mountains to and from Rio de Janeiro.

Matto Grosso signifies a dense forest, a not very imperfect description of this vast region. The province is sometimes called Cuiabá, after a river which runs through it. The bishopric which it constitutes is known by that name only.

Mr. Kidder says, Matto Grosso lies nearer the centre of South America. It contains over 500,000 square miles, while its population does not, by the largest estimate exceed 40,000, or one inhabitant for each area of twelve square miles. Sixty-six different tribes of Indians still exist in the province. Most of these tribes are in an entirely savage state. A few of them are on friendly terms with the government and people of the province; others are decidedly hostile, and omit no opportunity of making desolating incursions upon the cultivated districts. Extending through seventeen degrees of latitude, the climate of this province is considerably varied. It is generally considered healthy. Although mountainous throughout, it has no volcanoes, nor any peaks which for height can be compared with those of the Andes.

It abounds in deep caverns and magnificent cataracts. Two of its caverns have been explored and described at some length. One of them has been called the Gruta das Onças, from the great number of wild beasts that inhabit it. The other is called Gruta do Inferno, or the Grotto of Hell.

Its soil, which must be exceedingly varied, is said to be generally fertile. In some parts considerable attention is given to grazing, but generally speaking, the inhabitants make no exertions to produce any thing that is not requisite for their immediate consumption. The province abounds in gold and diamonds, but owing to the lack of skill employed in searching for them, the products of either, in latter years, have been very small. What is gained by the miners and the garimpeiros, as the diamond seekers are called, together with small quantities of ipecacuanha, constitute the whole amount of exports from the province. These articles are generally sent to Rio de Janeiro, where they suffice to purchase the few manufactured goods that are used by the inhabitants of Matto Grosso.

Cuiabá, the capital of the province, is situated on a healthy ground near the River Cuiabá. It is, in fact, little more than a village. Its houses are nearly all built of taipa, with floors of hardened clay or brick. The region immediately surrounding it is said to be so abundant in gold, that some grains of it may be

found wherever the earth is excavated. It is about 100 miles from the diamond district.

The first printing-press in Matto Grosso, was brought to it at the expense of the government in 1838. The number of primary schools provided for by the government is eighteen. Eight of these were, in 1843, supplied with teachers, having 434 boys on their lists. The number of scholars in private and Latin schools, at the same time, was about 200. Great inconveniences were suffered from the lack of books, paper, and nearly every other material essential to elementary education. In addition to this low state of education, that of religion appears, from the reports of successive presidents of the province, to be still worse. There are but few churches, and not more than half of these have priests.

GOYAZ, so called from the aboriginal nation Goya; occupies the central parts of Brazil, east of Matto Grosso, and is very similar in its natural and present condition, soil, productions, and climate, to the latter. It extends from Para, on the north, to San Paulo, on the south. Its eastern boundaries are Maranham, Piahy, Pernambuco, and Minas Geraes. Goyaz was early discovered by the Paulistas, in their search for mines and capturing of slaves. It is described as abounding in gold, diamonds, and precious stones, but its remoteness from the sea, and its want of roads and navigable rivers, are obstacles to those prospects to which its resources are otherwise adapted.

Goyaz is not generally mountainous, but its surface is elevated and undulated. Magnificent forests grow on the banks of its rivers, but the greater portion of the province is covered with low and stunted shrubbery of the same kind as prevails in the province of Minas, and known by the name of *catingas* and *caracuenos*. Its soil yields the usual productions of Brazil, together with many of the fruits of southern Europe. Cultivation has been greater in Goyaz than in Matto Grosso, but it is still in a very rude and limited state.

The Goyas are now nearly extinct, but other tribes still live within it, and some of them cherish a deadly hatred to the people who have invaded and disturbed them. Settlements are said to be often laid waste by their hostile incursions, and regular troops are constantly under arms to resist them.

Lately mineral waters have been discovered in Goyaz. Several warm springs are said to exist in the south-western part of the province.

M. Auguste St. Hilaire and General Raymundo Jozé da Cunha Mattos give us some statements relative to this province. Both of them travelled extensively within its boundaries, and both agree in representing the state of society as backward in the extreme. The *vaqueiros*, or cattle proprietors, possess vast herds of horned cattle, and their principal business is to mark, tend, and fold them. They understand the use of the lasso, and also of the long knife, but their moral and intellectual condition is deplorable. St. Hilaire remarks, that "the people who

become domesticated in these vast wilds, seem to lose the very elements of civilisation. By degrees their ideas of religion, and their respect for the institution of marriage, disappear. They learn to dispense with the use of money as a circulating medium, and to forego the use of salt upon their food." But this is not all—"a species of brutish infidelity is already disseminated throughout these sertoes, which, it is to be feared, will end not only in degrading the people below the ordinary rank of moral and civilised society, but even below the condition of the aboriginal Indians."

Goyaz and Matto Grosso were originally settled by gold hunters. The lure of treasure led adventurers to bury themselves in the deep recesses of these interminable forests. Their search was successful. "Gold was so plentiful, that for the first year every slave commonly returned three and often four ounces a day. It lay upon the very surface of the ground. But the thoughtless adventurers had made no provision for supporting themselves in the wilderness, and they discovered, when too late, that food was more precious than gold. A few white deer were the only game they could find, and mangabas the only fruit. Higher prices for provisions have seldom been demanded in a besieged town, or during extreme famine, than these poor miners were glad to pay. A pound of gold could scarcely buy a bushel of corn, and in one instance a pound of gold was bartered for a pound of salt. A drove of cattle arrived, and flesh and bone together were sold for an ounce and a half of gold per pound. The gold which they gathered was expended for food, but all was not enough, and many of them died of starvation.

"The time when gold was most abundant, was described by one of the survivors as a season of pestilence and famine; and the discoverer himself, who counted his gold by *arrobas*,\* died of leprosy. In later times gold has become scarcer, but the march of improvement has been slow, and notwithstanding the ardent anticipations of Mr. Southey and some others, the day is likely to be distant when these regions will either be populous or highly enlightened."

Mr. Kidder says, the presidential reports of Goyaz state the number of primary schools in that province to be sixteen for boys and two for girls. There existed at the same time five or six schools of a higher order, and the number of pupils attending them is about one thousand. The provincial government has, within a few years, imported a printing-press, which is chiefly employed in printing official documents. The condition of the mechanical arts in these two provinces may be inferred from statements made in the report of the minister of the empire in 1844.

"It is scarcely possible to find persons who have any skill in the common mechanical trades; none whatever in comparison with the wants of the country. Eight French mechanics were recently on their way to Matto Grosso. As they

\* A weight of thirty-two pounds.



passed through Goyaz, the provincial government induced three of them, a carpenter, a cabinet-maker, and a blacksmith, to establish themselves within its bounds; and this event was deemed so important, as to be officially stated in the president's message to the next provincial assembly." The minister of the empire significantly remarks, that from such particulars, some idea may be formed of the actual state of things in general.

SANTO PAULO.—This province is divided from the province of Rio on the north-east, by a line which, traversing the heights of the vast Serro from the point of Joatinga to the head of the Jacuy, descends that river till it joins the Parahiba. The serra of Mantiqueira separates it from Minas Geraes on the north, the Rio Grande and the Paranna from Goyaz and Matto Grosso on the west and north-west; the Sahy from San Catherina on the south; and on the east it has for its boundary the Atlantic. Its territory is almost all within the temperate zone, between 20 deg. 30 min. and 28 deg. south latitude, comprising 450 miles, from north to south, and 340 miles of medium width. Except in the eastern part, where a *cordillera*, or elevated ridge of mountains, runs parallel with the coast, this province is not mountainous. None of the maritime provinces, with the exception of Para, contain so many navigable rivers; but all these, excluding only the few streams or mountain torrents which descend the eastern declivity of the cordillera, flow west into the interior, and fall into the Paranna, so that they afford little facility as outlets to commerce.\*

"The accounts of earlier historians," says Dr. Von Spix, "describe the Paulistas as a lawless tribe, resisting every legitimate constraint of custom and moral feeling, who, for that very reason, had renounced the dominion of Portugal, and formed a separate republic. This opinion was caused also by the reports of the Jesuits, who certainly had good grounds at that time to be discontented with the conduct of the Paulistas. Subsequently to the year 1629, the latter frequently made incursions into the Indian colonies of the Jesuits in Paraguay, and with incredible cruelty carried off all the natives as slaves. These plundering excursions, as well as their enterprises in search of gold to Minas, Goyaz, and Cuiabá, gave to the character of the Paulistas of that time a selfishness, rudeness, and insensibility, and inspired them with a disregard for all relations consecrated by law and hu-

\* The city of San Paulo, which gives its name to the province, is the oldest in Brazil, and above every other interesting in an historical point of view. "Here, more than in any other place," says Dr. Von Spix, "we find the present connected with the past. The Paulista is sensible of this, and says, not without pride, that his native city has a history of its own." The celebrated Anchieta and his brother Jesuits commenced this city in the year 1552, with the foundation of a college, in which they celebrated the first mass on St. Paul's Day. When, six years after, it acquired the denomination of a town, its name was determined by this circumstance. Its first inhabitants were a horde of Guayana Indians under their cacique, Tebireca, who had resided in the *aldeia* of Piratinin, near the small river of that name, not far from the new colony, which, in consequence, took the name of San Paulo de Piratininga. The Indians were soon joined by a great number of Europeans, and a mixed race rapidly augmented the population; so that, before a century had elapsed, the Paulistas had become formidable by their numbers, as they were distinguished by their spirit of enterprise.

man  
who  
T  
thro  
rom  
M  
to Sa  
"  
pass  
river  
mang  
P  
Villa  
tificat  
becam  
town,  
board  
he did  
neiro  
Sa  
Island  
bitants  
Severa  
the sar  
further  
rice an  
\* Th  
captives,  
tors in p  
possessed  
the deno  
declaimc  
of usurpi  
owed all  
in order  
Henderso  
† "I  
propensit  
he is ther  
earnestne  
feature;  
occasion t  
is, that he  
which the  
contracted  
nomy of th  
in Maranh  
of Paulista  
even white

manity, which naturally drew upon them the severest reprobation of the fathers, who were animated with enthusiastic zeal for the welfare of mankind.\*

This republican character is, however, now softened, and the Paulista enjoys, throughout Brazil, the reputation of great frankness, undaunted courage, and a romantic love of adventures and dangers.†

Mr. Kidder recently visited this province. He proceeded by a steam-packet to Santos. On entering the river of the latter, the packet was met by boatmen.

"Their principal employment," he says, "is to go on board the vessels as they pass up and down, to serve as a guard against smuggling. The course of the river is winding, and its bottom muddy. Its banks are low, and covered with mangroves."

Passing up the river, he first came in sight of a few houses on the left, called Villa Nova. Soon after, on the opposite side, appeared Fort Itipema, an old fortification much dilapidated, and whose only garrison was a single family. Next became visible the masts of twenty or thirty vessels lying at anchor before the town, which is upon the southern or left bank as we ascend. On arriving, he was boarded by a port officer in regimentals. His visit was one of mere ceremony, as he did not demand the passports, but his letters. The passage from Rio de Janeiro occupied about forty-eight hours, rather more than the usual time.

Santos, the harbour of San Paulo, is built on the southern shores of the Island of San Vincente, and has a safe harbour of easy access, about 8000 inhabitants, and trades with Rio de Janeiro, Pernambuco, Ceara, and Maranham. Several European vessels enter it annually. San Sebastiao, on the island of the same name, has 5000 inhabitants, and exports timber and grain. Iguape, further west, has a good harbour, with about 6500 inhabitants, and exports rice and timber.

\* The Paulistas, although they did not designate the domestic Indians by the appellation of captives, or slaves, but by that of *administrados*, disposed of them as such, giving them to their creditors in payment of debts, and by way of dowery on occasions of marriage. The Jesuits, who possessed or had the control over a great number of Indians, and under whose power they received the denomination of *administrados*, without any consequences of slavery being attached to the term, declaimed against the abuses practised by the Paulistas, and demonstrated to them the impropriety of usurping a right to dispose of the liberty of the Indian. The Paulistas, who were opulent, and owed all their wealth to the arms of their numerous *administrados*, determined to repel the Jesuits, in order that the truths which they promulgated should not militate against their interests.—*Henderson's History of Brazil.*

† "It is true," says Dr. Von Spix, "that in conjunction with these commendable qualities, a propensity to anger and revenge, pride and stubbornness have, remained in his character, and he is therefore feared by his neighbours; the stranger, however, sees in his haughty manner, only earnestness and an independent spirit; in his good-natured frankness and hospitality, an amiable feature; in his industry, the activity that marks the inhabitants of a temperate zone; and has less occasion than his neighbours to become acquainted with his faults. The only excuse for his pride is, that he can boast of having a claim, through the actions of his forefathers, to this new continent, which the settlers from Europe cannot adduce. There is no manner of doubt that the first comers of the people indicate the mixture here, more than in the other cities of Brazil, for instance, in Maranham and Bahia. Many whites have, however, at all times settled here; and many families of Paulistas have preserved themselves without mixture with the Indians; these are as white, nay, even whiter, than the purer descendants of the Europeans in the northern provinces of Brazil.

On proceeding to the interior he observes, it is necessary to premise, that not only rail cars, but also stage coaches, and all other vehicles of public conveyance, are entirely unknown in the country, owing, in a great degree, at least, to the unsuitable character of the roads. All who do not walk must expect to be conveyed on the backs of mules or horses, and to have their baggage transported in the same way. For long journeys, the former are generally preferred. But it frequently happens at Santos that neither can be hired in sufficient number without sending to a considerable distance. Although scarcely a day occurs in the year in which more or less troops of mules do not leave that place for the upper country, yet the greater part of those animals are totally unfit for riding, being only accustomed to the pack-saddle, and having never worn the bit. It may be here remarked, that ordinary transportation, to and from the coast, is accomplished with no inconsiderable regularity and system, notwithstanding the manner. Many planters keep a sufficient number of beasts to convey their entire produce to market; others do not, but depend more or less upon professional carriers. Among these each troop is under charge of a conductor, who superintends its movements and transacts its business. They generally load down with sugar and other agricultural products, conveying, in return, salt, flour, and every variety of imported merchandise. A gentleman who had for many years employed these conductors in the transmission of goods, told him he had seldom or never known an article fail of reaching its destination.

On leaving Santos, he says, "The first characters that engaged my attention were the two tropeiros, or conductors of the troop. They were not mounted, but preferred going on foot, in order to give proper attention to their animals and baggage:

"The road was level as far as Cubatão, leading along the river, and twice crossing that stream by bridges. The principal house of the village mentioned was the Registro: where, in addition to paying a slight toll, each passer-by had his name and nation registered. A short distance beyond Cubatão we commenced ascending the Serra do Mar, or Ocean Cordillera. This range of mountains stretches along more than 1000 miles of coast, sometimes laved at its very feet by the ocean; at others branching off inland, leaving a considerably wide range of low and level interval, called by the Portuguese, *Beira Mar*.

"The road leading up the Serra do Cubatão, is one of the most expensive and best wrought in Brazil. Yet owing to the steepness of the ascent, it is utterly impassable to carriages. It embraces about four miles of solid pavement, and upwards of 180 angles in its zig-zag course.

"A solid pavement up this mountain pass was rendered essential from the liability of the road to injury by the continued tread of animals, and also from torrents of water which are frequently precipitated down and across it in heavy rains. Notwithstanding the original excellence of the work, maintained as it had been by frequent repairs, we were obliged to encounter some gulleys and slides of earth

which would have been thought of fearful magnitude had they not been rendered insignificant in comparison with the heights above, and the deep ravines which ever and anon yawned beneath precipitous embankments. At these points, a few false steps of the passing animal would have plunged both him and his rider beyond the hope of rescue. Our ascent was rendered more exciting by meeting successive troops of mules.

"Through openings in the foliage, we had repeated opportunities of viewing the country below, skirted by the ocean. The Jesuit Vasconcellos, who had performed the ascent about 200 years before, thus describes the pass, and the description, it is said, will still hold true with the exception of the last sentence, which makes the elevation too great.

"The greater part of the way you have not to travel, but to get on with hands and feet, and by the roots of trees; and this among such crags and precipices, that I confess my flesh trembled when I looked down. The depth of the valley is tremendous, and the number of mountains, one above another, seems to leave no hope of reaching the end. When you fancy you are at the summit of one, you find yourself at the bottom of another of no less magnitude. True it is, that the labour of ascent is recompensed from time to time; for when I seated myself upon one of these rocks, and cast my eyes below, it seemed as though I was looking down from the heaven of the moon, and that the whole globe of earth lay beneath my feet. A sight of rare beauty for the diversity of prospect, of sea and land, plains, forests, and mountain tracks, all various, and beyond measure delightful. This ascent, broken with shelves of level, continues till you reach the plains of the Piratininga, in the second region of the air, where it is so thin, that it seems as if those who newly arrive could never breathe their fill."

"From the summit of the serra, which is 2250 feet above the sea, the distance to San Paulo is about thirty miles, over a country diversified with undulations, of which the prevailing declination by the course of streams is inland. Nevertheless, so slight is the variation from a general level, that the highest point within the city of San Paulo, is estimated to be in precisely the same altitude with the summit mentioned. No inconvenience could therefore be experienced from rarification of the atmosphere at such an elevation.

"The soil here is occasionally sandy, and frequently mingled with ferruginous sandstone, partially decomposed. At other points a reddish marl predominates. The general appearance of the country resembles the oak openings of the western states of North America, being interspersed with prairies; although the character of the vegetation is entirely different, and is also much varied from the region below. One decided peculiarity of the uplands of San Paulo, consists in their prairies being dotted with ant-hills. The earth composing the outer crust of these insect habitations, becomes so perfectly indurated between rain and sun, as to retain the erect and oval form originally given it, for scores of years.

"The rain ceasing, we proceeded as far as Rio Pequeno (Little River), and made a halt at a rancho upon its banks. The ordinary rancho is a simple shed, or rather a thatched roof set upon posts, entirely open below. It is built expressly for the accommodation of travellers, and its size corresponds to the public spirit of the neighbourhood. Sometimes a rancho is from sixty to 100 feet long, and proportionally wide. Occasionally one may be found enclosed. Those who first come are entitled to their choice of position. They unlade their mules, and pile up their saddles and cargo, frequently constructing a hollow square, within which they sleep, either upon skins extended on the ground or in hammocks. Their beasts are turned out to graze for the night; and as each troop ordinarily carries such culinary apparatus as its company requires, they have abundant leisure for preparing food while their animals are resting.

"Frequently, for the sake of securing better pasture, the tropeiros encamp in the open air. They then pile up their panniers of sugar, coffee, or other cargo, in a right line, cover them with hides, and dig a trench around them in order to prevent injury from any sudden shower."

The fact, that the great majority of all who travel in the interior of Brazil prefer arrangements of this kind, may account for the scarcity of better accommodation.

The latter part of his route led over a pleasant rolling country, but thinly inhabited. The road, although simply a beaten track, not designed for carriages of any description, has been found to need frequent repairs, from the throng of laden mules that are constantly passing over it. A party of Germans, just arrived, were thus employed. The rest were chiefly mulattoes and Indians.

"It would be expected in the absence of carriages, that unless females were absolute 'keepers at home,' they would become expert in riding. We accordingly had repeated opportunities of witnessing their dexterity in managing the rein and stirrup. We could hardly persuade ourselves to admire their style of riding, notwithstanding their skill, and the fleetness of their horses; yet in the destitution of side-saddles, it would be difficult to suggest a better. Men's hats seemed to be in fashion with them, both in riding and walking."

The troops, or caravans, so often met on this route, are composed of from 100 to 300 mules each, attended by a sufficient number of persons. The mules have each a pack-saddle, bearing upon each side well-balanced panniers, containing bags of sugar, or other goods. One is trained to take the lead, and is selected on account of experience on the roads. Its head is often adorned with sea-shells and plumes of peacocks' feathers. It has a bell suspended, and then takes the lead. The conductor of each troop is well mounted, and with a lasso, is ready to pick up any animal that attempts to stray away.

Passing through the plains of Ypiranga, he soon came in sight of San Paulo, and passed up a narrow street into that ancient city.\*

\* "Proceeding to the only house where public entertainment could be expected, I was soon

The city of San Paulo is situated between two small streams, upon elevated uneven ground. Its streets are narrow, and not laid out with regularity. They have narrow side-walks, and are paved with ferruginous conglomerate closely resembling old red sandstone.

Some of the buildings are constructed of this stone; but the material more generally used in the construction of houses is the common soil, slightly moistened, built up into a solid wall. These walls are usually very thick, and are generally covered by projecting roofs, which preserve them from the rains. Walls of this kind have been known to stand more than 100 years, without the least protection.

The houses within the city are generally two stories high, and constructed with balconies, sometimes with, and sometimes without lattices. These balconies are the favourite resorts of both sexes in the coolness of the morning and evening, and when processions are passing through the streets.\*

In the suburbs and vicinity of San Paulo there are many handsome houses and gardens. This town is a rendezvous for the province. Many of the more wealthy planters who have houses in the city, spend only a small part of their time on their estates. They direct in the city the sale and disposal of their produce, as it passes down the serra to market.

Near the town is the botanical garden, established about thirteen years ago. It is laid out in good taste, with shaded walks, and has a tank of pure water. It is rather neglected, from a want of funds.

There are twelve churches in the city of San Paulo. The cathedral is large, and in it some twenty ecclesiastics chant high mass. A considerable number of persons, chiefly women, were present.

arranged in comfortable lodgings. This house was kept by one Charles, a Frenchman, married to a Portuguese wife, and for many years a resident of the place. I found that almost every preceding traveller, from whatever nation, had been entertained by him. This experience of Monsieur Charles had led him to an unusual degree of caution respecting his guests. His rule was, to admit none without a letter of introduction. A gentleman, acquainted with this regulation, had favoured me with the necessary note."

\* "The houses of Brazil, whether constructed of earth or stone, are generally coated outside with plastering, and whitewashed. Their whiteness contrasts admirably with the red tiling of their roof; and one of its principal recommendations is the ease with which it can be re-applied in case of having become dull or soiled. In San Paulo the prevailing colour is varied in a few instances with that of a straw yellow, and a light pink. On the whole, there appeared a great degree of neatness and cheerfulness in the external aspect of the houses in San Paulo.

"There is a considerable variety in their general plan; but almost all are so constructed as to surround an area, or open space within, which is especially useful in furnishing air to the sleeping apartments, and is rendered the more indispensable by the custom of barring and bolting, with heavy inside shutters, all the windows that connect with the street. In cities, the lower stories are seldom occupied by the family, but sometimes with a shop, and sometimes with the carriage-house or stable. The more common apartments above, are the parlour and dining-room, between which, almost invariably, are alcoves designed for bed-rooms. The furniture of the parlour varies in costliness according to the degree of style maintained; but what you may always expect to find, is a cane-bottomed sofa at one extremity, and three or four chairs arranged in precise parallel rows, extending from each end of it towards the middle of the room. In company, the ladies are expected to occupy the sofa, and the gentlemen the chairs."



Among the prevailing fruit-trees here, is the Jaboticabeira in great abundance. This tree belongs to the order of Myrtaceae, and exhibits the great singularity of bearing its flower and fruit directly upon the trunk and large limbs, to which they are closely attached, while the extremities are covered with dense green foliage. The fruit is highly delicious, resembling in appearance the large purple grape.

The *campos* may be denominated prairies or openings, and in which rare plants abound. Among the variety, the *tibou* is extremely fatal to cattle, and they die without remedy soon after eating it.

*Education in San Paulo.*—The Academy of Laws, or, as it is frequently denominated, the University of San Paulo, ranks first among all the literary institutions of the empire. The secretary and acting president, Doctor Brotero, has published a standard work on the "Principles of Natural Law," and a treatise upon "Maritime Prizes."

The edifice of the Curso Juridico, was originally constructed as a convent by the Franciscan monks, whom the government compelled to abandon it, for its present more profitable use. Being larger and well built, a few alterations rendered it suitable to the purposes for which it was required. The lecture-rooms are on the first-floor, the professors' rooms and library on the second; these, together with an ample court-yard and two immense chapels, compose the buildings. In one chapel are several paintings. Both abounded in images and painted representations of the patron saint. The library of the institution, containing 7000 volumes, is composed of the collection formerly belonging to the Franciscans, a part of which was bequeathed to the convent by the Bishop of Madeira; the library of a deceased Bishop of San Paulo, a donation of 700 volumes from the first director, and some additions ordered by the government. It was not overstocked with books upon law or *belles lettres*, and was quite deficient in the department of science. There was a superabundance of unread and unreadable volumes on theology.\*

In its arrangement, the University of Coimbra was followed as a model for this. The education imparted by it may be formal and exact in its way, but

\* The Academy of the Legal and Social Sciences of the city of San Paulo, was created by a law, dated August 11, 1827. It was formally opened by the first professor, Doctor José Maria de Avellar Brotero, on the first day of March, 1828—Lieutenant-General José Aronche de Toledo Rendon being first director.

The statutes by which it is governed were approved by law, November 7, 1831.

The studies of the preparatory course are Latin, French, English, rhetoric, rational and moral philosophy, geometry, history, and geography.

The regular course extends through five years. The several professorships are thus designated:

First Year.—1st. Professorship Natural and Public Law, Analysis of the Constitution of the Empire, Laws of Nations and of Diplomacy. Second Year.—1st. Continuation of the above subjects; 2nd. Public Ecclesiastical Law. Third Year.—1st. Civil Laws of the Empire; 2nd. Criminal Laws—Theory of the Criminal Process. Fourth Year.—1st. Continuation of Civil Law; 2nd. Mercantile and Maritime Law. Fifth Year.—1st. Political Economy; 2nd. Theory and Practice of General Law, adapted to the code of the Empire.

can never be popular. The Brazilian people regard utility more than the antiquated forms of a Portuguese University.

The number of students, from year to year, has been, 1828, 33; 1829, 114; 1830, 213; 1831, 270; 1832, 274; 1833, 267; 1834, 221; 1835, 175; 1836, 178; 1837, 94; 1838, 63; 1839, 60; 1840, 53; 1841, 59; 1842, 61; 1843, 65.

*Excursion to the Interior.*—Mr. Kidder travelled inland. He says, "The route was greatly diversified, between hill and dale, but did not often give an extended prospect. Indeed, each successive turn of our winding way seemed to take us deeper into a vast labyrinth of vegetable beauty, only here and there touched by the hand of cultivation. The palm-tree, in any of its numerous varieties, is a peculiar ornament to a landscape. Two single species prevailed throughout this section. One shot directly upward, a tall, slender, and solitary trunk, without leaf or flower. The other, growing to the length of from sixty to ninety feet, gradually tapered from the base to the extremity, until it reached the minuteness of a thread, throwing out at each joint a circle of leafy tendrils, which sometimes caught the branches of other trees for support, and sometimes waved pendulous and gracefully, forming every imaginable curve in the air. There were also the golden *vochysia*, bignonias of various hues, and now and then an immense tree, a veteran of the forest, decked with blossoms as bright and gay as the first dress of the primrose in spring.

JARAQUA.—"Although containing two or three thousand people, and receiving its principal importance from being a central point for business, the place contained but one inn or *estalagem*, and that was a small house some distance from the street, with much more of a private than public appearance. The master of the house was absent, and I saw none of its inmates save negroes and children. The key of my apartments was sent out, by means of which I was soon introduced to a place having neither floor nor window, and which, but for the door that opened before me, would have been unvisited by either air or light. However, there was room to turn round, and to stow away our saddles and portman-teaux, and in a recess hard by I discovered a bed. Supper was sent in anon, consisting of chicken broth and boiled rice.

"The next morning was delightful, the sky bright, and the air fresh, although the sun on appearing rapidly gained strength. Our route led through a nearly level forest of four leagues in extent, beyond which there appeared clearings and cultivated grounds. During the day I passed the only saw-mill I observed anywhere in Brazil; all forms of timber being ordinarily cut by the slow and toil-some process of the hand or cross-cut saw. Several features in the general aspect of the country, more than usually resembled the appearance of things in the United States.

"The variety of birds that enlivened our route was greater than common. The

pomba and pombinha de rola species of mourning doves, were most frequently seen; while the uraponga, thus named in imitation of its note, was constantly heard. I will here remark, notwithstanding the extravagant accounts which some writers have given respecting the inhabitants of a South American forest, that while travelling very extensively in that country, in different latitudes, I found both birds and animals much more rare than they are throughout the United States. Squirrels of no species appear, and the most that a traveller will have seen, in ordinary circumstances, throughout a day's ride, will have been a monkey or a flock of paroquets. The apparent absence of game, however, may be in part owing to its extreme wildness, for monkeys are often heard howling at a distance.

"The soil over which we passed was but little diversified, constantly resembling the red marly alluvial of San Paulo. We reached the villa of San Carlos, at which I was most hospitably entertained by a gentleman to whom I bore letters of introduction. This town is on the border of a vast series of level plains, sweeping inland. The road over which I had passed from the coast was only suitable for beasts, but from this place transportation could be effected by carts or waggons for a distance of near 300 miles.

"As a matter of course, this place had become a great rendezvous for muleteers, who conveyed the sugars of the interior hence to the sea-coast, and brought back salt and other commodities in exchange. Troops might be seen loading and unloading every day."

## CHAPTER XII.

### PROVINCES OF SANTA CATHARINA AND OF RIO GRANDE DO SUL.

**SANTA CATHARINA.**—In 1796, this province was computed to contain 1246 *fogos* (fires or hearths, that is, houses), and 23,865 adult inhabitants, exclusive of troops. In 1812, the population, according to Casal, amounted to 31,530. In 1844, there were, by official returns, 53,707 free inhabitants, and 12,511 slaves. The province has three towns—Nossa Senhora do Desterro on the Island of Santa Catharina, San Francisco on the island of the same name, and Laguna on the continent; and seven *freguezias* or parishes—three on the island, and four on the continent.

The inhabitants of these provinces devote their time more to the breeding of cattle than to the cultivation of the soil. They are also engaged in the fisheries along the coast and in the lagoons.

The island of Santa Catharina is mountainous. The province of Santa Catharina is the smallest in Brazil. It comprehends the island from which it takes its name, and an extent of about 200 miles of sea-coast. The capital, which is called Nossa Senhora do Desterro, is situated upon the north-western extremity

of the island, and is but a small town, although its harbour is compared with that of Rio de Janeiro for excellence and beauty.\*

It is well supplied with good water. The verdure, the orange trees, and houses generally well built, render the place refreshing and picturesque.

Its natural advantages are great, but its trade is inconsiderable; and is covered with forests and fields of pasturage. The climate is temperate, and most of the trees and fruits of Europe will grow in perfection. It is often visited by invalids. Flax is grown in the neighbouring country, of which coarse linen is made, and cotton and thread are often woven together. Jars, water-pots, and other vessels are made of the red clay of the interior.

Among the shells abounding on the coast, there is a species of *Murex*, from which a beautiful crimson colour is extracted. The butterflies are splendid. Langsdorff says, "They are not like the tame and puny lepidoptera of Europe, which can be caught by means of a small piece of silk. On the contrary, they rise high in the air, with a brisk and rapid flight. Sometimes they light and repose on flowers and the tops of trees, and rarely risk within reach of the hand. They appear to be constantly on their guard, and if caught at all, it must be when on the wing, by means of a net at the extremity of a long rod of cane. Some species are observed to live in society, hundreds and thousands of them being sometimes found together. These generally prefer the lower districts and the banks of streams. When one of them is caught and fastened by a pin on the surface of the sand, swarms of the same species will gather round him, and may be caught at pleasure.

Mines of coal are said to exist within this province, but no satisfactory discoveries have yet been made. Doctor Parigot, who was employed to make surveys in the province in 1841, "reported the existence of a carboniferous stratum, from twenty to thirty miles in width, and about 300 in length, running from north to south through the province. The best vein of coal he opened he pronounced half bituminous, and situated between thick strata of the hydrous oxide of iron and bituminous schist."

Oranges, pine apples, and various fruits are described as delicious. Mandioc, flax, cotton, rice, maize, some wheat, &c., are cultivated. The whale and other fisheries are carried on near the shores, and in the bays and lagoons, and this small and fertile province requires only industry and a larger population to render it an earthly paradise.

THE PROVINCE OF GRANDE DO SUL is described as healthy, and abounds in

\* Commodore Anson touched here in 1740, the place having become of more consequence, and the authority of the government being increased in proportion, the inhospitable system established in other parts of Brazil, had been introduced there also. A great contraband trade was then carried on from this island with the Plata, the Portuguese exchanging gold for silver, by which traffic both sovereigns were defrauded of their fifths. Fortifications were then being erected. In 1749, the population of Santa Catharina had increased to 4197; but about the end of the century, several thousands were carried off by a contagious disease, which appears to have been dysentery with putrid fever.

natural advantages. It has for a long time past been involved in a rebellion which has nearly destroyed its prosperity. One result of this continued revolution has been the almost entire extinction of slavery within the contested territory. In order to increase their ranks, the revolting party promised, from time to time, liberty and arms to every slave of a legitimist who would desert his master, and the government likewise promised the same to those slaves who would desert the revolters; and, by a summary act, deprived all the rebels of the legal right to hold slaves. Thus, between the two parties, the slaves are declared free, although it is possible that many on both sides will, by some means, be kept in ignorance of the privilege.

The proximity of Rio Grande to the Spanish Republics on the south and west, brings the inhabitants into intercourse with those of the latter; which no doubt engenders a republican spirit. The population of Rio Grande has intermixed with that of the neighbouring states.

The appearance and character of the inhabitants of Rio Grande partake of the circumstances there pursued. They are described as generally tall, of an active and energetic appearance, with handsome features, and of a lighter skin than prevails among the inhabitants of the northern provinces of Brazil. Both sexes are accustomed from childhood to ride on horseback, in which they acquire great skill; they take their amusements, as well as perform their journeys, and pursue the wild cattle of their plains on horseback. The use of the lasso is learned from boyhood, and is managed with almost inconceivable dexterity. Little children, armed with their *lasso* or *bolus*, make war upon chickens, ducks, and geese of the poultry farm-yard, as preparatory to bolder attempts.

For the pursuit of wild cattle, horses are admirably trained, so that when the lasso is thrown they know precisely what to do.

A province so extensive, and so conveniently situated, as that of Rio Grande do Sul, possesses the greatest advantages, and many harbours. Pasturage is the most general means of the inhabitants. There are several towns.

Up to the year 1763, the provincial capital was San Pedro do Sul, or Rio Grande, its harbour, which forms the entrance to the Lagoa dos Paros is improperly termed a river.

PORTO ALLEGRO, or PORT ALEGRE, is situated near the mouth of the River Jacuhy, and is said to be well built, and to contain about 10,000 inhabitants. Vessels are built, and some trade carried on with the sea and with the interior. Sao Leopoldo, north of it, is described as a thriving place, with about 5000 inhabitants. Francisco de Paula, inland to the north, has been chiefly a place for preparing jerked beef.

If this province were only restored to tranquillity, its pastures, soil, and other resources would with an industrious and intelligent population, render it susceptible of great prosperity.

Rio  
only  
Sante  
the s  
the o  
merly  
from  
be ab  
W  
recent  
which  
TH  
blance  
divide  
and s  
district  
tainous  
part of  
a long  
the Atl  
nearly  
The  
Roderig  
scarcely  
with m  
best of  
bosom)  
At A  
subsequ  
Kidder,  
semicirc  
mountain  
ILH  
VOL. 1

## CHAPTER XIII.

## PROVINCE AND CITY OF RIO DE JANEIRO.

THIS province, Rio de Janeiro, derives its name from its port, falsely called Rio de Janeiro: for it is not a river but a magnificent inlet of the sea, and with only a few insignificant streams flowing into it, bounded on the north by Espiritu Santo, and by Minas Geraes. On the west it borders on San Paulo; and on the south and the east it has the Atlantic Ocean. It comprises about half of the original capitania of San Vincente, together with a portion of territory formerly belonging to Espiritu Santo. It is estimated to be sixty leagues in length from east to west, near its northern extremity, and fifty near its southern, and to be about twenty-three leagues of average breadth.

We have various accounts of this province, but little that we can rely upon of recent date, except the sketches of Mr. Kidder, and the official returns of trade which will be found hereafter.

The Serra dos Orgoas, organ mountains, so called on account of the resemblance which the pyramidal heads bear, in various parts, to the face of an organ, divide the province into two parts; northern, or *Serra-accina* (mountains above), and southern, or *Beira-mar* (sea-coast). These, again, are subdivided into districts, or comarcas. The greater part of the province of Rio de Janeiro is mountainous. The chief river is the Parahiba, which rises in a small lake in the southern part of the Serra da Bocania; it flows into the captaincy of San Paulo; and after a long and tortuous course, re-enters the province of Rio de Janeiro, and runs into the Atlantic. For navigable purposes, the rivers of this province are considered nearly useless.

There are several lakes, the most remarkable are, the Jacaré-pagua, and the Roderigo de Freytas. The *Angra dos Reys* (King's Bay) is very large, and scarcely less splendid than that of Rio de Janeiro; and, like the latter, is adorned with many islands. The principal of these, Ilha Grande, has good harbours, the best of which has obtained the name of O Seio de Habraham (Abraham's bosom).

At ANGRA DOS REIS there was at an early period a town founded but its subsequent growth did not correspond to the expectation of its founders. Mr. Kidder, in 1842, judged it to contain about 250 houses, which are arranged in a semicircular form upon the praya or low ground, bordered by surrounding mountains.

ILHA GRANDE is about fifteen miles from east and west in length, and at its



greatest breadth about seven miles from north and south. A considerable portion of it is under the cultivation of sugar-cane, coffee, &c. It is frequently resorted to by whale-ships, in order to recruit their stock of wood, water, and fresh provisions.

PARATY is the next port at which the steamboat touches, and the last to the south belonging to the province of Rio de Janeiro. The town is small, but regularly built, and beautifully situated at the extremity of a long arm of the sea, which is adorned with picturesque palm-wooded islands. It contains three churches, dedicated to Nossa Senhora, the first of the conception, second of grief, third of the cliff. The territory connected with this port embraces the fertile plains of Bananal, Paraty-Mirim, and Mambucaba; distinguished for their luxuriant production of many of the fruits of southern Europe, as well as coffee, rice, mandioca, legumes, and the choicest of sugar-cane.

Great labour and outlay has been incurred in completing a macadamised road, from Porta da Estrella, near the head of the Bay of Janeiro, over the serra towards the province of Minas Geraes. Iguassu is a busy place, situated about ten miles from the mouth of a river of the same name, on which it stands. This river rises in the Serra dos Orgaos, and although winding in its course, is navigable for large *lanchas* up to the town. This place, twenty years ago, did not contain more than thirty houses. The planters bring their coffee, beans, farinha de mandioca, toucinho and cotton, to Iguassu, from which it is sent by *lanchas* to Rio de Janeiro.

#### CITY OF RIO DE JANEIRO.

RIO DE JANEIRO, or San Sebastiao de Rio de Janeiro,\* the capital of the empire, stands on the western shores of the Bahia de Rio de Janeiro, one of the most splendidly magnificent inlets of the ocean. This bay, called by the Aborigines *Netherohy*, or hidden waters, is about twenty-four miles in length, nearly north and south, and fifteen miles in its greatest width. The entrance, between two granite mountains, is hardly a mile wide, and formed by two projecting, rocky, and elevated headlands, which are fortified, as well as a small island near the entrance. The Bay of Rio de Janeiro affords one, or rather several of the best harbours on the globe. It is so free from dangers and shoals that no pilot is required. The city, which is at once the sovereign and commercial metropolis of the empire, stands about four miles from the entrance, and extends about three miles over undulating ground.

The aspect of Rio de Janeiro is brightly vivid in its white buildings and verdant back-grounds. It presents no brick walls, dingy roofs, or tall chimneys

\* The most recent accounts of Rio de Janeiro and its waters which we have, are those by Captain Wilkes of the United States Exploring Expedition, in the latter end of the year 1838, and that—most valuable of all—by Mr. Kidder.

† Captain Wilkes has committed an extraordinary blunder where he says "San Salvador, better known as Rio de Janeiro." San Salvador is the old name of Bahia.

resembling the features of European cities. The houses, churches, and public edifices rise amidst hills which branch off from the adjacent mountains. At the foot, and along the brows of these hills, the white walled and red-tiled roofs, are decked by the luxuriant vegetation of trees and shrubs that impart picturesque beauty to the splendid, and romantic, scenery of a landscape unsurpassed in its variety and in its grandeur.

The Morro do Castello, with its tall signal staff, crests the most commanding height directly above the entrance from ocean to the bay. The Morro telegraph announces the flag, class, and place of each vessel that appears in the offing. Between the Ponta do Calabouço, and the Ilha das Cobras, the older and denser part of the town appears in view.

The emperor has two palaces—the first in front of the general landing-place, which was the ancient residence of the viceroys of Portugal. It is now only occasionally thrown open for reception by the emperor on court days; that is, not as a residence, but much like St. James's Palace in London. The palace of residence is about five miles distant, in the suburb of St. Christopher. There is also the palace of the National Assembly, the palace of the Senate, the palace of the Campo da Honra, the palace of the Municipality, and the palace of the bishop.

Other edifices are the naval and military arsenals, barracks, the Custom House and Consulado, offices of the government and of the police, courts of justice, prisons, and the ancient College of the Jesuits, now the Academy of Medicine, the Academy of the Fine Arts, the National Library, and a National Museum.

The religious buildings are the cathedral, an imperial chapel, about fifty churches and chapels, two monasteries, two nunneries, two public and three private hospitals, and two cemeteries.

The streets intersect each other at right angles except along the beach, and the declivities of the hills, where there is only space for one winding street. The Passeio Publico, or public promenade, commands beautiful views. It is a general resort for recreation. There are several squares or open spaces in other parts of the town. Fountains are numerous, some of them with façades of granite. These supply all the population abundantly with pure running water, flowing along the aqueducts from the mountains.

The chief anchorage of this splendid haven is within hearing of the deep-sounding reverberations of the surges of the ocean. Here are seen floating high in air, the flags of the war and merchant ships of England, of France, of the States, and occasionally those of other European and American states. The war United and the trading fleets have each their respective anchorage grounds.

On arriving by sea in Rio de Janeiro it is usual to land in a small boat at the Largo do Paço, or Palace-square: and at flood tide the waters dash against the granite parapet.

At other landing-places the passenger is carried over the surf on the shoulders of boatmen. There are no docks and wharves, unless it be platforms erected to land from the steam ferry-boats which ply between the city and the opposite side of the bay. Coasting steamers, merchant vessels, and men-of-war all ride at anchor in the harbour.

At the Palace-square, generally, a throng of all colours, especially Africans, are collected round the fountain to obtain water, which flows perpetually from numerous pipes, "and when caught in tubs or barrels, is borne off upon the heads of both males and females."

The slaves are barefooted, even when gaily dressed. To prevent disturbances when the slaves, usually social, happen to fight, soldiers are generally stationed near the fountains.

The Largo do Paço is the resort of the citizens and foreigners, who walk or sit there to enjoy the sea breeze.

The Palace of the Viceroys, now appropriated to various public offices, is a large stone building, in the old Portuguese style of architecture, and contains the suite of rooms in which the court is held on levee days, and has also numerous apartments. The buildings at the rear of the Palace-square were all erected for ecclesiastical or conventual, but now used for secular purposes. The old chapel remains, but has been superseded by the recently-erected imperial chapel, which stands at its right. Adjoining the imperial chapel is that of Our Lady of Mount Carmel, daily open as a cathedral.

The streets are generally narrow, and paved with large stones. The houses seldom exceed three stories in height. In streets chiefly devoted to trade, the first floors only are appropriated as shops, and families occupy the upper apartments.

The buildings are nearly all built of granite. The outside walls consist of small and irregular stones cemented and coated with plaster. The colour is almost invariably a clear white, on which the sun often reflects a painful brilliancy to the eyesight.

The Rua Direita is the widest and most business-like street: it runs nearly parallel to the shore of the bay.\*

\* Nothing can be more animated and peculiar than the scenes which are witnessed here during the business hours of the day, namely, from nine A.M. till two P.M. During these hours only vessels are permitted to discharge and receive their cargoes, and at the same time all goods and baggage must be dispatched at the Custom-house, and removed therefrom. Consequent upon such arrangements, the utmost activity is required to remove the goods dispatched at the Custom-house, and to embark those productions of the country that are daily required in the transactions of a vast commercial emporium. When the reader, moreover, is told that all this labour is performed by human hands,—that scarcely a cart or a dray is used in the city for such purposes, unless, indeed, it is drawn by negroes, as for the heavier burdens a few are,—he will be prepared to figure before his mind some scores of negroes moving with loads upon their heads in every direction.

The coffee carriers usually go in troops, numbering ten or twenty individuals, of whom one takes the lead, and is called the captain. These are usually the largest and strongest men that can be found. While at work they seldom wear any other garment than a pair of short pantaloons:

The *Praca do Commercio*, or Exchange, in the *Rua Direita*, was formerly a part of the Custom-house, but given by government for a Bourse or Exchange, in 1834. At considerable expense it has been much improved in appearance. Its reading-room is supplied with Brazilian and foreign newspapers. Beneath its portico the merchants of different nations meet in the morning to negotiate their respective affairs.

Adjoining the *Praca* is the *Alfandega*, or Custom-house. The extensive warehouses of this establishment extend to the sea-side, and goods are landed under cover from boats or lighters, and then warehoused until a requisition is formally made for their examination and delivery.

The commercial houses have usually a custom-house clerk, whose business it is to pass goods at the *Alfandega*, and which relieves strangers from any trouble.

In getting through the *portão grande* of the customs, about the time that its toll-gate is being closed up for the day, boxes, bales, and packages of every species of goods, cases of furniture, pipes of wine, and coils of rope, present confused heaps, among which are crowds of clerks, feitors, and negroes, who rush and vociferate to seize on their packages.

In the same street is the *Correio Geral*, or General Post-Office. The larger mails are forwarded and received by the coast, and generally by sailing vessels. The inland mails depart once in five days. They are despatched and received by means of men on horseback or by foot carriers. Charges for postage are moderate.

Owing to the warmth of the climate, there is no necessity for closed doors in Brazil, but ventilation is necessary. Each door is hung with a green cloth, bearing the imperial coat of arms, and resembling the national flag, which is a sphere of gold on a cross of the Order of Christ, surrounded by a circle of stars in silver, representing the different provinces of the empire; the escutcheon is surmounted by the imperial crown, and supported by a wreath of coffee tree and the tobacco plant. The Brazilians enthusiastically admire their flag; and it is daily exhibited, suspended over doors, or over their forts and shipping.

their shirt is thrown aside for the time as an incumbrance. Each one takes a bag of coffee upon his head, weighing one hundred and sixty pounds, and when all are ready they start off upon a measured trot, which soon increases to a rapid run.

As one hand is sufficient to steady the load, several of them frequently carry musical instruments in the other, resembling children's rattle-boxes; these they shake to the double quick time of some wild Ethiopian ditty, which they all join in singing as they run. Music has a powerful effect in exhilarating the spirits of the negro, and certainly no one should deny him the privilege of softening his hard lot by producing the harmony of sounds, which are sweet to him, however unaccountable to other ears. It is said, however, that an attempt was at one time made to secure greater quietness in the streets, by forbidding the negroes to sing. As a consequence they performed little or no work, so the restriction was in a short time taken off. Certain it is, that they now avail themselves of their vocal privileges at pleasure, whether in singing and shouting to each other as they run, or in proclaiming to the people the various articles they carry about for sale. The impression made upon the stranger by the mingled sound of their hundred voices falling upon his ear at once, is not soon forgotten.

The streets of Rio have descriptive names: for example, those which lead out of the Rua Direita at right angles with it, are Rua dos Pescadores, Rua do Sabão, Rua da Alfandega, Rua do Rozario, Rua do Ouvidor. Parallel with the Rua Direita are the Rua da Quitanda, the great mart for dry goods, and the Rua dos Ourives, in which most of the jewellers and artisans in gold and silver are located. The Rua do Ouvidor is chiefly occupied by French, whose shops are filled with rich and fancy goods.

On the corners of several of the streets are niches with images of some grim saint or Madonnas. Candles are lighted, novenas are sung, and prayers are offered in front of these images, though many are in a state of decay.

"There are," says Mr. Kidder, "within the city and its suburbs about fifty churches and chapels. They are generally among the most costly and imposing edifices of the country, although many of them have but little to boast as respects either plan or finish. They may be found of various form and style. Some are octagonal, some are in the form of the Roman and some of the Grecian cross, while others are merely oblong. The church of the Candellaria is one of the largest, with spires and a handsome front. Like nearly every other building for ecclesiastical purposes in the country, it stands as a memento of past generations.

"The chapels of the convents are in several instances larger, and probably more expensive, than any of the churches. That of the convent of St. Benedict is one of the most ancient, having been repaired, according to an inscription it bears, in 1671. The order of the Benedictines is by far the richest in the empire, possessing houses and lands of vast extent, though the number of monks is at present quite small."

In Rio de Janeiro all the most elevated and commanding sites of its vicinity are occupied by churches and convents.

Of the hospitals of Rio de Janeiro, there are several belonging to different Irmandades, or Brotherhoods. "These Brotherhoods are not dissimilar to the beneficial societies of England and America, though on a more extended scale. They are generally composed of laymen, and are denominated third Orders, as, for example, Ordem terceira do Carmo, da Boa Morte, do Bom Jesus do Calvario. The Brotherhoods contribute to the erection and support of churches, provide for the sick, bury the dead, and support masses for souls. In short, next after the state, they are the most efficient auxiliaries for the support of the religious establishment of the country. Many of them, in the lapse of years, have become rich by the receipt of donations and legacies, and membership in such is highly prized.

"The Foundling Hospital is sometimes called *Casa da Roda*, in allusion to the wheel in which infants are deposited from the streets, and by a semi-revolution conveyed within the walls of the building.

"That such institutions are the offspring of a mistaken philanthropy, is as evident in Brazil as it can be in any country. Not only do they encourage licentiousness, but they foster the most palpable inhumanity. Out of 3530 infants exposed in Rio during ten years anterior to 1840, only 1024 were living at the end of that period. In the year 1838—1839, 449 were deposited in the wheel, of whom six were found dead when taken out; many expired the first day after their arrival, and 239 died in a short period.

"The Asylum for Female Orphans, *Recôlimento*, is a very popular establishment. It is chiefly supplied from the Foundling Hospital.

"The annual expenses of the *Misericordia* are from 80,000 to 100,000 dollars. A small portion of its receipts are provided for by certain tributes at the custom-house, another portion by lotteries, and the balance by donations and the rent of properties which belong to the institution through purchase and legacies. The Foundling Hospital and *Recôlimento* have been in existence about 100 years. The original establishment of the *Misericordia* dates back as far as 1582. It took place under the auspices of that distinguished Jesuit, *Jozé de Anchieta*."

There is, at Rio de Janeiro, a scarcity of inns and boarding-houses. "There are several French and Italian hotels, with restaurants and rooms to rent; and these are chiefly supported by the numerous foreigners constantly arriving and temporarily residing in the place. But among the native population, and intended for Brazilian patronage, there are only eight or ten inns in a city of 200,000 inhabitants, and scarcely any of these exceed the dimensions of a private house. It is almost inconceivable how the numerous visitors to this great emporium, from every part of the empire, find necessary accommodations. It may safely be presumed that they could not, without a heavy draft upon the hospitalities of the inhabitants, with whom, in many instances, a letter of introduction secures a home. In the lack of such a resort, the sojourner rents a room, and by the aid of his servant and a few articles of furniture, soon manages to live, with more or less frequent resorts to some *casa de pasto*, or victualling-house. Most of the members of the National Assembly are understood to keep up domestic establishments during their sojourn in the capital. As a consequence of this lack of inns and boarding-houses, nearly all the commercial firms are obliged to maintain a table for the convenience of their clerks and guests. On the whole, this arrangement is probably better for the morals and habits of the young men they employ, who thus live under the immediate supervision of their superiors, than if they were to be scattered abroad promiscuously, as those in a similar condition often are in our own cities. Many of the foreign residents, particularly the English and Americans, locate their families in some of the extensive suburbs of the city, and go to and fro morning and evening. The municipal regulations of the city are in some respects peculiar."—*Kidder's Brazil*.



There is a public slaughter-house (matadouro), where all the cattle consumed in the town are slaughtered, but there are no public markets. Butchers open private stalls, especially in the Rua de San Jozé. Vegetables, fruits, and poultry are abundantly offered for sale in most of the public places. At these places, also, various dishes are cooked and eaten on the spot by the slaves and lower classes.\*

The waters of Brazil abound in numerous varieties of fish, with which the market is well supplied. Horticulture is in a rude state, but the indigenous fruits of the country are delicious and abundant, among which are oranges, limes, cocoa-nuts, pine-apples, mangoes, bananas, pomegranates, mammoons, goyabas, jambos, araçás, mangabas, and many other species of delicious fruit. These are brought in profusion to the markets, and hawked about in baskets on their heads by slaves and free negroes. Most sorts of goods are sold in the same way. Pedlars are constantly chanting the excellence of their commodities.

Mr. Walsh remarked, in 1828, that beggars were seldom seen in the streets of Rio. Mr. Kidder says this was far from being the case in 1838. Through the lenity or carelessness of the police, great numbers of vagrants were continually perambulating the streets and importuning for alms; and mendicants of every description had their chosen places in the thoroughfares of the town, where they regularly waited, and saluted the passers-by with a mournful drawl.

The House of Correction is situated on the brow of a high hill. Its grounds are surrounded by high granite walls, constructed by the prisoners. Near it is a quarry, where numbers of prisoners are employed. All are made to labour in some kind of work. The more refractory are chained together. Slaves are also sent here to be corrected. Mr. Kidder says,—“they are received at any hour of the day or night, and retained free of expense as long as their masters choose to leave them. It would be remarkable if scenes of extreme cruelty did not sometimes occur here.”

There are other prisons in this city. By the latest report at hand, there were in the two other principal prisons “366 prisoners, committed on the following charges:—Sixty-two homicide, four threats, fifty robbery, nine swindling, three perjury, seventy-nine theft, twenty-seven assault and battery, eleven attempts to

\* “As in all other countries,” says Mr. Kidder, “the style of living in Brazil varies very much with the condition of families, from the most extravagant etiquette of the wealthy, to the plain substantial diet of the common people. But, I venture to affirm, that whosoever has dined with a respectable Brazilian family, at least within the precincts of any of the cities of the empire, has seen genteel provisions for the table. I have no disposition to edify the reader of these pages with detailed descriptions of every dinner or pic-nic in which I had a share, or of dilating upon the marvellous adventures of such occasions. But from my own observation I became convinced that the Brazilians have learned to appreciate sufficiently the various luxuries with which foreign commerce supplies their markets, while they also understand the use of those indigenous productions and peculiar dishes of the country, which foreigners are slow to appreciate, but which possess a real excellence.”

rob, six use of arms, three calumny, two prohibited games, twenty-three counterfeiting, thirty-nine committed abroad, crimes unknown, three enslaving free persons, two aiding prisoners to escape, six resistance to authority, three suspicion of being fugitive slaves, two rape, two defrauding revenue, twenty-one sentenced for correction. Only 159 of these persons had been tried and sentenced. Five were to suffer capital punishment. Eleven of those sentenced for correction had been transferred from the Calabouço. This is a dungeon on the point of land stretching into the bay, just in front of the city, where fugitive slaves are confined until called for by their masters."

There are also places of confinement in the different forts.

"The streets of few cities," says Mr. Kidder, "are better lighted than those of Rio. Throughout the bounds of the municipality large lamps are arranged at given distances from each other, not upon posts permanently, but with certain iron fixtures, by which they are lowered for cleaning and lighting. Oil is universally used, gases not having as yet been introduced. A much smaller number of police officers is required to be on duty, and many crimes are prevented by the dissipation of that darkness under which they would seek a covert.

"Whatever may have been the facts in former years, great quietness prevails throughout the city at night. The head-quarters of the police are in an ancient public building, in the Rua da Guada Velha. That department of the municipal government is understood to have been administered with unwonted discretion and efficiency during a few years past.

"All foreigners, before landing, are required to deliver their passports to the visiting officer of the port. These passports are handed over by that officer to the secretary of the police, on whom the foreigner must call, within a given time, to verify the description of his passport, and to receive a licence to reside in the country. The visit is usually one of ceremony.

"All children born in the city, whether rich or poor, bond or free, black, white, or yellow, to be vaccinated as a preventive of the small-pox. To provide for this, a Vaccine Institute (Junta Vaccinica) has been established, which is open all Thursdays and Sundays. A number of professors are always in attendance here, and vaccination is performed on all who come or are brought to receive it, free of charge. The patient is required to return on the eighth day to have the pustule examined. From some of the best specimens of its operation the virus is taken and inserted in other arms, and thus perpetually preserved.

"The lower floor of the City Hall (Camara Municipal) is devoted to the use of the Vaccine Institute. This edifice is located on the east side of the Campo da Honra.\* A mingled throng is generally present on the mornings when vaccination is performed at the institute. Here will be seen a company of *negros*

\* Campo da Honra and Campo da Aclamação, are the modern names of the Campoda Santa Anna.

*novos*, or newly-imported Africans; there an Indian and a tropeiro from the interior; while on all sides of the house, and on benches placed at intervals through the sala, are nurses, and mothers, and children in abundance."

In front of the Camara Municipal several elegant views may be enjoyed. On the left, looking toward the north-east, may be seen a large and much frequented fountain, the military arsenal, and the hill on which the bishop's palace is located.

"The National Museum is open to public visitation every Thursday. The collection of curiosities is interesting, but not extensive. That of minerals has been much augmented by the cabinet of Jozé Bonifacio de Andrada, who early in life had been professor of mineralogy in the University of Coimbra, in Portugal, where he published several works that gained him a reputation in Europe. The department of mineralogy is well arranged, but contains more foreign than native specimens. Brazilian curiosities are not numerous in other departments: among the aboriginal relics are a fair collection of ornaments and feather dresses from Pará and Matto Grosso.

The imperial academy of the Fine Arts was founded in 1824, by a decree of the National Assembly. It has a director, four professors, viz., of painting and landscape, of architecture, of sculpture, and of design, with a number of assistants. It is open to all who wish to be instructed. About seventy students are matriculated annually. In 1843 the whole number of students was 100.

The Imperial Academy of Medicine is the old Jesuits' college, near the Morro do Castello, and is attended by from 100 to 150 students. Several of the professors have been educated in Europe. It is in close connexion with the Hospital da Misericordia.

There are also military and naval academies. At fifteen years of age, any Brazilian lad who understands the elementary branches of a common education, and the French language, so as to render it with facility into the national idiom or Portuguese, may, on personal application, be admitted to either of these institutions. The latter is located on board a man-of-war, at anchor in the harbour.

The Collegio de Dom Pedro II., established in 1837, corresponds to the lyceums established in most of the provinces.

The number of collegios and aulas, for elementary instruction, in Rio is numerous. The public schools, of which there are twenty-eight, with about 1000 pupils, are still insufficient, and private individuals, Portuguese, French, English, and Italian, have been induced to open schools.

The episcopal seminary of San Joseph, under the direction of the diocesan bishop, for educating young men for the priesthood, was founded as early as 1740. It has a rector, vice-rector, professors of doctrines and morals, of philosophy, of Latin, of chanting, of French, and English.

The national library consists chiefly of the books originally belonging to the royal library of Portugal, brought over by Dom John VI., who opened it to the public.

The English, the German, and the Portuguese residents have each established libraries for their respective use.

With the exception of pamphlets and small volumes, scarcely any original works have been published. Mr. Kidder informs us the revolutions and political agitations of Portugal have had a tendency to drive the literati of that kingdom to more quiet scenes. Many of these have taken up their abode in Paris, and it has become their interest to write and publish for Brazil as well as for Portugal. Moreover, these are the degenerate days of Portuguese literature, in which the pure Lusitanian is corrupted by Gallicisms, and the press is burdened with translations from other tongues, almost to the exclusion of original works. Every petty novel from the feuilletons of Paris, must be translated to make a book in Lisbon and in Rio de Janeiro. So much are the multitude occupied with reading these useless productions, that they have but little time or inclination to inquire for what is original and substantial. Besides, the French language has usurped the place of Latin in Brazil. A knowledge of it is required as a prerequisite to an entrance into all public institutions of the higher grade, and it is very generally read. Hence, French books are in demand, and to a great extent usurp the place of those in the mother tongue. Almost every vessel from Havre also, brings out a large invoice of French books to be sold at auction.

Book auctions, indeed, are of very frequent occurrence. Europeans who are about to retire to their native country, and Brazilians who go abroad, generally dispose of their libraries by public sale.

The newspaper press in Rio issues four daily, two tri-weekly, and from six to ten weekly papers and irregular sheets. "During the session of the national assembly, the proceedings and debates of that body are published at length on the morning after their occurrence. The established papers are not, as in this country, the organs of different political parties. While they enter warmly into political discussions, they seem to consider it a duty to be always on the side of the government, or the party in power. Hence, however much any change is deprecated before it occurs, yet when it is once consummated, it is chronicled as a glorious event. If the party in the minority wish to abuse those in power, they must establish a journal for the express purpose, or publish their correspondence in handbills, which are sent out as an accompaniment to the daily news, into whose columns it could not be admitted.

"Let the minority, however, once rise into power, and these columns are all at its service; being still zealously devoted to the support of the government. Much

pains is taken by some of the papers to give commercial intelligence fully and correctly, while none of the sheets are filled with stereotyped advertisements.

"The matter of the advertising columns is renewed almost daily, and is perused by great numbers of general readers, for the sake of its piquancy and its variety."

"Not a few of these annuncios appear singular. It was announced at one time, that a solemn *Te Deum* would be celebrated on a given day, in the church of San Francisco de Paula, for the happy restoration of Bahia, subsequent to a rebellion in that city, and that his imperial majesty would attend. A few days after, the following appeared:—"The committee to make arrangements for the *Te Deum* in San Francisco de Paula, thinking that they would better satisfy the philanthropic designs of those who have subscribed for that object, by remitting the money in their hands to Bahia, to be divided among the poor widows and orphans, and especially, since *due thanks* have already, in another church, been offered to God for the restoration; have resolved not to have the proposed *Te Deum* sung, of which persons invited are now informed."

The daily papers of Rio resemble those of Paris very much in form, style of printing, and arrangement. The bottom of each sheet contains the *Folhetim*. The *Folhetim do Jornal do Commercio*, during an entire year contained only one original tale, the remainder of its contents being translated from the French.

There is a Medical Review, and a Brazilian and Foreign Quarterly. The last periodical has been conducted with great spirit and literary enterprize, and promises to be of utility to the country: but it is often filled with translations.

The Brazilian Historical and Geographical Institute, was founded at Rio de Janeiro, in 1838, and has produced beneficial effects. This association adopted as its fundamental object the collecting, arranging, and publishing or preserving documents illustrative of the history and geography of Brazil. The General Assembly voted a yearly subsidy of 2000 milreis in aid of its objects, and the department for foreign affairs instructed the *attachés* of the Brazilian embassies in Europe, to procure and to copy papers of interest, that exist in the archives of different courts, relative to the early history of Brazil. During the first year of its existence, it numbered about 400 members and correspondents, and had collected above 300 manuscripts. It publishes at length, in a Quarterly Review and Journal, the proceedings of the society.

#### ENVIRONS OF RIO DE JANEIRO.

The immediate neighbourhood and environs of Rio de Janeiro are beautifully interesting. The Praya do Flamingo, is a sandy beach, deriving its name from the flamingos by which it was formerly frequented. A handsome row of residences extends along its shore. "Their occupants," says Mr. Kidder, "are daily refreshed with strong sea-breezes, and entertained by night and by day with the heavy and measured music of the ocean's roar." Parallel with this praya runs the *Catête*, a wide

and important street, leading from the city to Botafogo. About half-way between the town and the last-mentioned suburb, is the Larangeiras, or the valley of orange groves. A shallow but limpid stream gurgles along a wide and deep ravine lying between two precipitous spurs of the Corcovado mountain. Passing up its banks you see scores of *lavandeiras*, or washerwomen, standing in the stream and beating their clothes upon the boulders of rock which lie scattered along the bottom. Many of these washerwomen go from the city early in the morning, carrying their huge bundles of soiled linen on their heads, and at evening return with them, purified in the stream and bleached in the sun. Fires are smoking in various places, where they cook their meals; and groups of infant children are seen playing around, some of whom have been large enough to tottle after their mothers; but most of them have been carried there on the backs of the heavily burdened slaves. Female slaves, of every occupation, may be seen carrying about their children.

"Up the valley of the Larangeiras is a mineral spring, *Agoa Ferrea*, indicating the chalybeate properties of the water, which at certain seasons of the year is much frequented. Near this place the road leads up the Corcovado, which may be ascended on horseback within a short distance of the summit. The ascent should be commenced early in the morning, while the air is cool and balmy, and while the dew yet sparkles on the foliage. The inclination is not very steep, although the path is narrow and uneven, having been worn by descending rains. The greater part of the mountain is covered with a dense forest, which varies in character with the altitude, but everywhere abounds in the most rare and luxurious plants. Towards the summit large trees become rare, while bamboos and ferns are more numerous. Flowering shrubs and parasites extend the whole way. At no great distance from the top is a rancho, where one may breakfast.

"The horses are here left behind, and in a few minutes' walk the thicket ceases. Above this the rocks were covered with only a thin soil, and but here and there a shrub nestling in the crevices. What appears like a point from below, is, in reality, a bare rock, of sufficient dimensions to admit of fifty persons standing on it to enjoy the view at once, although on every side, save that from which it is reached, its sides are extremely precipitous. In order to protect persons against accidents, iron posts had been inserted, and railings of the same material extended around the edge of the rock. Save this slight indication of art, all around exhibited the wildness and sublimity of nature.

"The elevation of the mountain, 2000 feet, is just sufficient to give a clear bird's-eye view of one of the richest and most extensive prospects the human eye ever beheld. The harbour, and its islands; the forts, and the shipping of the bay; the whole city, from San Christovão to Botafogo; the botanical garden; the Lagoa das Freitas, the Tejuco, the Gavia, and the Sugar-Loaf mountains; the islands outside the harbour; the wide-rolling ocean on the one hand, and the



measureless circle of mountains and shores on the other; all lie expanded around and beneath.

"From the sides of this mountain various small streamlets flow downward. By means of artificial channels, these are thrown together to supply the aqueduct of the city. In descending, this remarkable water-course is followed, until the city is entered, at the grand archway leading from the hill of Santa Theresa to that of San Antonio. Nor is this section of the route less interesting to those fond of nature. All along negroes are met, waving their nets in chase of the gorgeous butterflies and other insects, which might be seen fluttering across the path and nestling in the surrounding flowers and foliage.

"Many slaves are trained from early life to collect and preserve specimens in entomology and botany, and, by following this as a constant business, gather immense collections."

The aqueduct which supplies Rio de Janeiro with pure fresh water is a "vaulted channel of mason work, passing sometimes above and sometimes beneath the surface of the ground, with a gentle declivity, and air-holes at given distances."

Between the city of Rio de Janeiro and the entrance from the ocean lies the nearly circular indentation of Botafogo, which, with its surrounding mountains, including the lofty Corcovado on the right, the Sugar-Loaf on the left, the distant *Gavia*, or topsail mountain, and the *Tres Irmaos*, or Three Brothers, forms a most picturesque view. Praya Vermelha, below the Sugar-Loaf, extends from the fortress of San Joao to Fort Praya Vermelha. The latter is a station for recruits to the army. Here the unfortunate aborigines taken from the upper Amazon and other parts are drilled. This fortress was the scene of a sanguinary outbreak of the German soldiers and the Brazilians.

On the beach of the Atlantic, called Copa Cabana, beyond the Sugar-Loaf, are a few fishermen's huts and a few old houses. The sand of this beach is as white as the surf which rolls over it.

The Botanical Garden is situated west of Botafogo, in a spot not well chosen, though much resorted to. It is the property of the government, and the National Assembly grants annually a sum for its support and improvement. Mr. Kidder, who does not speak favourably of its condition, says,—“Much pains were taken at an early day to introduce choice trees and plants from India; and cloves, cinnamon, pepper, and tea, are among its present productions. Recently, the tall *nogueiras da India*, or Sumatra nut-trees, which were planted for the sole benefit of their shade, have to some extent, given place to mulberry and fruit trees, capable of at once shading the walks, and of adding to the valuable products of the soil.”

Engenho Velho, the principal suburb of Rio Janeiro, lies on the west, and the street or road leading to it is through the Campo da Acclamação, and the

Cidade Nova, by the Rua de San Pedro, the Aterrado, or highway to San Christovão, and the imperial palace of Boa Vista.

At the foot of the Tejuco Mountains, there is a fertile and somewhat extensive plain, within the limits of the city, but occupied by detached houses and wide streets nearly all bordered with hedges of flowering mimosas. The houses are not remote from each other, nearly every house in this suburb is surrounded by a garden, and embowered in the foliage and shade of fruit and other trees. Mr. Kidder, who resided in this suburb, says,—“For the very perfection of rural beauty, few spots on the earth can equal Engenho Velho. Our residence was in the Rua de San Francisco Xavier, within sight of the parish church, and probably at no great distance from the spot on which the Jesuits had anciently established the Sugar Engenho that gave name to the vicinity. The house in which we lived was contiguous to a large chacara, as the land attached to a country seat is usually denominated. In front of the palace of Boa Vista may be enjoyed a magnificent view, looking towards the city. The eye first rests upon the rich foliage of the trees bordering the imperial grounds at the foot of the hill; next upon several groups of houses near the public road, among which stands that monument of the first emperor's shame, the palace he built as a residence for his publicly acknowledged mistress, the Marchioness of Santos. A little to the left, on a green eminence, is the Hospital dos Lazaros; and then, the beautiful sheet of water formed by a recess of the bay, which stretches itself around a high ridge of granite hills, and at high tide seeks to return upon the rear of the city itself.”

Boats are always plying over different parts of the bay of Rio Janeiro with passengers and produce. “By taking a seat in one of them, at the nearest place of embarkation, you may in a few moments be set down at the Sacco d'Alferes, from which a moderate walk will take you into the city, either by a rough winding path over the hill, to the Campo da Honra, or along the sea-side, by the Praya de Gamboa, where the English cemetery is located, and through the Vallongo, where the slave mart used formerly to be held. If, however, it is preferred to pass the whole distance by water, the course will be sufficiently near the shore to show all the beauties of its vegetation, and of the buildings which line its successive prayas. These buildings are most of them low, and insignificant with respect to architecture, but their whitened walls always present a beautiful contrast to the greenness of the vegetation around them.

“Rounding the Ponta da Saude, you come to the general anchorage of all the merchant vessels that may be receiving or awaiting cargo. Here, may be seen the long, low, clipper-built brigs and schooners that ply between the coasts of Brazil and Africa. There, is the heavy, dull-sailing bark of the Norwegian, or the Hamburghese. On either hand, over vessels of every class, from the coasting smack to the largest freighting ships, may be seen the flags of Spain, Portugal,

Sardinia, Tuscany, Naples, France, Belgium, Bremen, Austria, Denmark, Sweden, England, the United States, the South American Republics, and Brazil. These vessels are required to anchor at sufficient distance apart to swing clear of each other in all the different positions in which the ebbing and flowing tide may place them; thus boats may pass among them at pleasure. Here and there guard-ships are stationed, to prevent smuggling; and near by are several hulks of Brazilian men-of-war, one of which is used as the seat of the Naval Academy.

"Having passed through the entire extent of this anchorage, your boat is opposite the Convent of San Bento, and veering to the right, you pass into the channel between the Ilha das Cobras and the mainland. Beneath the hill on which the monastery is located is the Naval Arsenal, with a small yard tastefully arranged; and just beyond it are the red stairs (*escadas vermelhas*), a well-known landing-place, contiguous to the Praya dos Mineiros, and the Rua Direita."

The communication between different parts of the city has within late years been greatly facilitated by an omnibus company, which established regular lines of carriages between the Praça da Constituição, a central point in the city, and Larangeiras and Botafogo on the one side, and San Christovão and Engenho Velho on the other. These carriages are each drawn by four mules.

From Engenho Velho an excursion is easily made to Tejuco, a beautiful place amphitheatrically surrounded by mountain peaks and with several coffee plantations. The pure air of these mountains renders Tejuco a place much resorted to, especially in the hot months of December, January, and February.

The grounds attached to the Palace of Boa Vista, are extensive, and intersected by long walks, shaded by splendid mangueiras and other trees, along the borders of natural, and artificial streams of water. Here may be seen stone troughs, at which strong washerwomen are beating clothes; and there is a fishing pond with a boiling fountain in the centre, and a boat alongside, in which his majesty used to amuse himself.

The palace is situated on an eminence at the right of the gardens. It was originally a private residence, presented by its generous owner to Dom John VI. It has been gradually enlarged and improved, and thus rendered very suitable to the purposes to which it is devoted. Eleven leagues beyond San Christovão, in a westerly direction, is the imperial fazenda of Santa Cruz. This plantation is occasionally visited by the imperial family as a place of recreation. It is an immense estate, upon which vast numbers of slaves are employed. It was, at an early day, the site of a Jesuit college, and for many years past had been the property of the government; but still is only partially redeemed from a state of nature. That portion of it which has been reduced to cultivation, is said to be in an indifferent state, notwithstanding much expense has been lavished upon it. This circumstance is sufficient to indicate the generally low state of agriculture

in the empire; in further proof of which, it would only be necessary to state that the plough is almost wholly unknown.

Of the numerous islands in the Bay of Rio de Janeiro, Ilha do Governador, or Governor's Island, is the largest, being in length twelve miles from east to west. Nearly all the islands are inhabited, and under tolerable cultivation.

The most important places upon the borders of the bay are Magé, Piedade, Porta da Estrella, and Iguassú. To these several places great quantities of produce are carried down on the backs of animals from the interior, and then conveyed in small vessels to the city.

---

#### CHAPTER XIV.

##### COMMERCE OF RIO DE JANEIRO.

THE port of Rio de Janeiro, with its capacious and safe harbours is admirably situated for commerce. It is much resorted to by vessels in distress, navigating the ocean between the equator and the Capes of Good Hope and Horn. Ships of war and merchant vessels bound round Cape Horn or the Cape of Good Hope, find this a most convenient place to procure water and fresh provisions. Ships from Europe and North America meet in this great conveying harbour ships sailing to or arriving from Bombay, Canton, New Holland, New South Wales, Valparaiso, and the various islands of the Pacific, as well as California and Oregon, on the western coast of North America.

Rio de Janeiro has become the chief emporium of Brazilian commerce, and especially of its mining districts. All the ports on the coast south of Bahia, and it may be said to the frontiers of the Banda-Oriental—to Monte Video, send most of their produce for exportation to Europe or for home consumption to Rio de Janeiro. Farinha, beans, bacon, and dried or salt meat are brought to the metropolis. Hides, horns, dried meat, tallow, and bacon, with rice and wheat flour, come by sea, chiefly from the provinces of Rio Grande do Sul, and San Paulo. The latter furnishes also cheese, the bark of the mangrove-tree for tanning, with some gum-woods, sugar, and rum. Santa Catherina sends also sole leather, onions, garlic, dried fish, and pottery. The small harbours to the north of Rio de Janeiro, viz., San João do Paraiba, San Salvador, Macahe, Porto Seguro, Caravelhas, Victoria, &c., supply vegetables and fish, beams, planks, hoops, Brazil-wood, bark, charcoal, fuel, cocoa-nuts, tobacco, sugar, rum, rice, &c. Cape Frio sends lime, tubs and casks made of the trunk of the gamelleira (fig-tree). Ilha Grande furnishes pottery and lime. Bahia sends *slaves*, tobacco, millstones, *tucum* (thread made of the fibres of the palm), and cocoa-nuts; Pernambuco, salt, saltpetre, &c. Monte Video, hides, horns,

leather, &c. This coasting trade is principally carried on in small one or two-masted ships, and keeps up a constant intercourse between the whole Brazilian coast and the capital. From the mouth of the Plata to Rio de Janeiro, the voyage generally occupies from twenty-two to thirty days; from Santa Catharina and Rio Grande do Sul, in from fifteen to six-and-twenty days: from Porto Seguro in from eight to fifteen; from Bahia in from twelve to twenty; much depending, however, on the season and the winds.

The inland trade is extensive between Rio de Janeiro and the neighbouring provinces, with San Paulo and Minas, to which there are passable roads for animals over the mountains. The latter sends its cotton, coffee, and tobacco chiefly to Rio, though further from some parts than Bahia, the road being less difficult: it exports also, besides its precious stones, cheese, marmalade, brown sugar, and very coarse cottons for clothing the slaves and poor shepherds of the southern provinces. From Rio Grande do Sul and San Paulo, many thousands of oxen, horses, and mules are annually driven to Rio Janeiro. The inhabitants of the remote provinces of Matto Grosso and Goyaz bring gold in bars and dust, precious stones, and smuggled diamonds (the latter being contraband), to exchange for European manufactures. To the smaller ports of Brazil Rio exports all sorts of European goods, to both the western and eastern coasts of Africa English and Portuguese goods; to Europe sugar, coffee, cotton, tobacco, hides, otters' skins, horse-hair, &c.; and in speaking of trade, we must not omit the abhorred traffic in human beings, which disgraces Rio de Janeiro.

#### COMMERCIAL REGULATIONS OF RIO DE JANEIRO, AND OF OTHER BRAZILIAN PORTS.

*Regulation relative to Brazil-wood.*—The exportation of Brazil-wood from the ports of Brazil, has always been an exclusive privilege of the imperial government; but, as abuses have occurred, and some vessels, perhaps through ignorance of the Brazilian laws in relation to the trade, have exported on private account the said article to foreign ports, it is made known, to those whom it may concern, that the laws of Brazil forbid entirely the exportation of the article by private individuals, and impose a fine of thirty milreis (fifteen dollars) a ton on each vessel that may take the wood by contraband, from any part of the empire, to foreign countries. The fine will be enforced even after the departure of the vessel from Brazil, for which purpose the government has taken all necessary measures to arrest the aiders and abettors in the clandestine shipment.

*Tonnage Duties of Brazil.*—Art. 1. After the 11th November, 1844, the anchorage dues upon Brazilian and foreign ships in foreign trade will be reduced to 900 reis, and the dues upon the Brazilian coastwise vessels to ninety reis a ton, for what period soever they may remain in port.

Art. 2. Ships arriving in ballast, and sailing with cargo, and arriving with cargo, and sailing in ballast, will pay one-half the dues—entering and clearing in ballast, one-third dues.

Art. 3. Ships entering for provisions, or in Frangula to try the market, whether in ballast or with cargo, will pay one-third.

Art. 4. Ships entering under *average*, or in distress, will pay nothing, unless they discharge or take cargo; being allowed to discharge the necessary cargo for the payment of the expenses incurred.

Art. 5. Ships that have paid in any port of the empire the anchorage dues of the articles 1st, 2nd, and 3rd, arriving in another port in the same voyage, pay nothing excepting taking cargo, and then have to pay the difference of the dues.

Art. 6. Coastwise vessels, trading between the ports of the empire, will pay one-half the dues when half the crew be composed of Brazilian citizens; and will pay nothing if, besides this circumstance, they be employed in the coast or in the high sea fishery.

Art. 7. Vessels of countries that will charge more dues upon Brazilian tonnage, or port dues higher than dues paid by their own vessels, are subject, in the ports of Brazil, to pay one-third more of the dues established, or to be raised to the same difference imposed by the said countries upon the Brazilian vessels.

LUIS HENRIQUE FERREIRA D'AGUIAR, Consul-General.

*To guide Owners and Captains of Vessels bound to the Brazilian Ports.*

To despatch a vessel at the office of the consulate of Brazil are necessary:

Three copies of the manifest, one certified at the custom-house.

The invoice of *all and every shipper*.

Bills of lading.

Bill of health.

List of crew; and passengers, if any, must take passports.

It is also necessary to give three days' notice at the consulate, of the intended departure of vessels, for any port in Brazil.

Art. 146. The master of any vessel sailing with a cargo for any of the Brazilian ports ought to bring two copies of his manifest, exactly alike, which must contain:

Sec. 1. The name, description, and tonnage of the vessel.

Sec. 2. The master's name, with the date at the end, and his signature.

Sec. 3. The port where he took the cargo, stated in the manifest.

Sec. 4. The port or ports said cargo is bound to.

Sec. 5. The marks, countermarks, number of packages, and their descriptions, such as bales, boxes, chests, pipes, half pipes, barrels, tierces, &c.

Sec. 6. A declaration of the quantity and quality of the merchandise in each package as near as possible, or of several homogenous packages with the same mark, and of the goods stowed loose.

Sec. 7. The names of the shippers and consignees, or whether they are to order. Every thing must be written in words at length, except the numbers of the packages, and on entire sheets of paper not pieced to one another.

Art. 147. When a vessel has taken cargo at more than one port, she ought to bring a manifest from each one of the ports whereat she may have received shipment.

Art. 148. At the end of the manifests, the master shall state the number of passengers, both cabin and steerage ones, and make all other declarations he may deem necessary.

CUSTOMS' TARIFF OF BRAZIL.

*Imperial Decree of the 12th of August, 1844:*

Ordering the carrying into effect of the regulation and tariff of the custom houses of the empire.

I am pleased in virtue of the authority conferred on the government, by the 10th article of the law of 24th of the 30th of November, 1841, that from the 11th day of November of the present year forward, the regulations and tariff issued herewith, signed by Manoel Alves Branco of my council of state, minister and Secretary of State for the Finance Department, and President of the Public National Treasury, shall be observed, and the said minister shall so understand it, and cause it to be executed. Palace of Rio de Janeiro, 12th of August 1844, twenty-third year of the independence, and of the empire. With the sign manual H. M., the emperor.

(Signed)

MANOEL ALVES BRANCO.



Regulation for carrying into effect the tariff of the custom houses of the empire of Brazil.

ARTICLE I.—From the 11th of November of the present year, the clearance for consumption of merchandise, coming from foreign countries, and which may then, or shall thereafter, be stored in the custom houses, or stores belonging thereto, of the empire, shall be regulated in the following manner.

ARTICLE II.—Snuff or tobacco in powder, cigars, and paper ditto, and tobacco in rolls or leaf, shall pay sixty per cent.

ARTICLE III.—Bags made of hessens, or India sacking, knives in the shape of daggers, cushions for carriages, cut paving stones, stone door posts for coach houses, and for other doors and windows, cut stones for water-courses, "cepas," and for cornices and corners of houses, refined sugar, ditto crystallised, or in any manner composed, tea, ardent spirits, beer, cider, gin, maraschino, or other liqueurs, and wine of whatever quality and produce shall pay fifty per cent.

ARTICLE IV.—Carpets, ordinary hessens or sacking, scales of whatever quality, and ready-made clothes, not specified in the tariff, playing cards, brushes, with ivory handles, Chinese fire-works on cards, or any other artificial fire-works, painted paper, ditto silver or gold, being of fine quality, paper for papering rooms, painted in groups or landscapes, large sized foolscap paper imperial ditto, or any other not specified in the tariff, powder, scented soap, common ditto, mould candles, composition (stearina) ditto, prunes, or any other fruit in glass bottles, or tin cases, either dry, preserved, or in spirits, chocolate made from ordinary cocoa, vinegar, gins, carriages, or carriage-boxes, frames, wheels, harness for either one or the other, matting for houses, carts for carrying people, sociables, side saddles, porcelain, ink and sand stands, and any other article of crockeryware, not included in the tariff, chandeliers, liqueur or wine glasses, plain of ordinary class (No. 1), those of either blown or cut glass ordinary, and the German ordinary cut, and such like (No. 2), those of plain glass, blown or cut, with cut or plain bottoms, ordinary (No. 3), champagne, or beer glasses, mugs, glasses (dirritos), from ten to one in a quart, glass bottles holding a quart or more, all these articles being of No. 1 and 2; black or dark glass bottles holding the same quantity, including those which are used for liqueurs, or Le Roy; tavern glasses far as one "Canada" (seven-tenths of a gallon) flasks of ordinary glass with stoppers of the same up to three pounds or more, or without stoppers of two pounds or more, those with wide mouths with stoppers of the same to hold four pounds or more, or without stoppers for opodeldo, glasses for lamps, planks of mahogany or any other fine wood, and furniture made of any wood whatsoever, shall pay forty per cent.

ARTICLE V.—All other articles, except the following, imported from foreign countries shall pay thirty per cent.

1st. Steel, tar, zinc in bar or sheet, lead in ditto, ditto pewter in bars or rods, iron in bars, rods, plates, or tongues for foundries, tin, nutgall, tin in sheets, brass in plates, ivory, saltpetre, withes, cod fish, stock fish, or any other, either dry or salt, biscuit, jerked or corned meat, aniseed, wheat, flour, white or coloured kid, calves' skins for shoes, ditto varnished, pig skins, or ox-hides, green or dry, sole leather for shoemakers, or saddlers, copper, and copperas, all of which shall pay twenty-five per cent.

2nd. Wheat in grain, barilla, gold or silver wire, narrow gold or silver lace, wire covered with gold or silver thread (*ficras*), thread, fringe, spangles, gold lace (*patheta*), ribbon made of gold and silver wire (*passamanos*) being of second class gold or silver, ordinary or false, laces of the same kind or woven with sewing silk, linen thread, cotton or silk laces, or *extremoza* of plain cotton, net laces of cotton, silk, or twist (*torcal*), cambric handkerchiefs of cotton or linen, and silk sashes, all of which shall pay twenty per cent.

3rd. Books, maps, geographical globes, mathematical instruments, surgical or chemical ditto, dress pieces, velvets, or damasks worked with silver or fine gold, sewing silk or twist, and hair for hair dressers, shall pay ten per cent.

4th. Gold or silver wire (*canaitto*) thread cord, narrow lace, wire covered with gold or silver thread, thread, fringe, gold lace, spangles, gold lace (*patheta*), lace, tapes, and all other articles of this nature being of fine gold or silver shall pay six per cent.

5th. Coals, gold for gilding, or any silver articles and utensils, shall pay five per cent.

6th. Gold or silver jewellery, or any manufactured gold articles shall pay four per cent.

7th. Loose diamonds and other precious stones, seeds, plants, and new races of useful animals, shall pay two per cent.

ARTICLE VI.—All these duties shall be calculated either by taking the valuation marked in the tariff which is annexed to this regulation, of the article to be cleared, as often as the quantity referred to in the said valuation be contained in the merchandise about to be cleared, or upon the invoice value, sworn to and signed by the principals of the commercial houses who clear the goods, when the same shall not be reformed by the seizures (*impugnaciones*) of the regulation of the 22nd of June, 1836 (which may always take place in such cases), taking the hundredth part of it multiplied by the "quota" of the duties, when the merchandise shall not have any particular fixed valuation in the tariff, but only a note of ad valorem duties.

ARTICLE VII.—The duties hitherto paid for clearances of trans-shipment, or re-exportation,

are reduced to one per cent upon the value of the merchandise, but this reduction depends upon the definitive approbation of the general legislative assembly, and therefore all those persons who require such clearances before the said approval be given, must find good security, if the goods be cleared for the coast of Africa, for the payment of fifteen and a half per cent, besides the one per cent above referred to: and of two and a half per cent if for any other places out of the empire the said duties to be paid into the public coffers, should this reduction not be approved.

ARTICLE VIII.—These clearances shall be calculated by dividing the valuation of the merchandise to be trans-shipped or re-exported by the number which represents the relation in which it stands as regards the value of the said merchandise, and taking the quotient, wholly or in part as often as the unities or parts thereof may be contained in the duties to be paid, or by arbitration as laid down in the 218th article of the regulation above referred to, when the merchandise shall have no fixed valuation in the tariff. The clearances for trans-shipment or re-exportation to ports within the empire, which are now effected without paying the duties of consumption, are provisionally suspended until a better regulation be made on this subject.

ARTICLE IX.—The additional imposts for business of the office (*expediente*) and warehouse rent, hitherto paid upon merchandise, shall henceforward be included in the duties for consumption, and in order to comply with the law which orders the separate entry of this latter, twenty per cent shall be deducted at the end of each month from the whole amount of the taxes and duties for consumption, and the sum so deducted shall be divided into seven parts, two of which shall be considered as equivalent to the one per cent destined as a six monthly security for the interest on the loan in London, and the other five as equivalent to the two and a half destined for the destroying of paper currency.

ARTICLE X.—All merchandise, whether cleared for consumption, trans-shipment, or re-exportation, shall pay one quarter per cent on its respective value for each month it may remain in the warehouses of the custom-houses of the empire, which shall be calculated in the same manner as laid down in the eighth article for the clearances for trans-shipment and re-exportation, giving, however, fifteen days free to "Estiva" merchandise, that is, liquid, soap, &c., and two months to dry goods.

ARTICLE XI.—Notes for clearances must declare the foreign measure or weight reduced to Brazilian, without which they will not be distributed; foreign measure in length (*de extensao*) must always be reduced to the Brazilian "vara," and the others to the measure or weight by which the valuation is fixed in the tariff upon merchandise to be cleared, and which it ought to pay, or to that measure or weight by which the article is commonly sold in the market, should the duties be marked in the tariff ad valorem.

ARTICLE XII.—The officer (*feitor*), to whom the clearance shall be given, must examine the reduction of weight, increasing or decreasing it as may be necessary; he shall declare the quantity and inches which the goods have in width in "varas," or any other measure or weight, always *in extenso*. In the clearances of goods for which the duties must be paid per square "vara," the officer (*feitor*) must reduce them to this measure, and declare the number of square varas they contain, as well as the duty to be paid for each addition.

ARTICLE XIII.—In order to ascertain the number of square varas, the officer (*feitor*) after having found the exact number of single varas, will multiply this by the number of inches in the width of the article, and divide product by forty. The quotient obtained by this operation will show the exact number of square varas. For example, twenty-five varas of calico, being twenty

$$\begin{array}{r}
 25 \\
 20 \\
 \hline
 40)500(12\frac{1}{2} \\
 \underline{480} \\
 20 \\
 \hline
 40=1\frac{1}{2}
 \end{array}$$

contains twelve and a half square varas.

In those articles which are not measured by the single vara, such as handkerchiefs and shawls, but upon which the valuation is imposed by the square vara, the officer (*feitor*) must take the length and width, and multiply one by the other; and having obtained the number of square inches which each handkerchief or shawl contains, he must multiply it by the product of the length and width, and afterwards divide this product by 1,600, the quotient will give the number of square varas upon which the tax is to be calculated. For example, ten dozens of handkerchiefs, thirty inches square:

30
30
900
120
1'600
108,000(67½
96
120
112
8
16=½

The ten dozens, or 120 handkerchiefs, contain sixty-seven and a half square varas.

ARTICLE XIV.—When in the note for clearance any article shall be included which ought to pay ad valorem duties, the officer (*feitor*) after the quantity shall state how much per cent it ought to pay, and he shall enter in the column of imposts the value of the invoice, in order that the person who makes the calculation may, after deducting the duties, enter the amount in the column of imposts, making the following declaration at the end thereof: "I have examined the merchandise and entered the imposts (and awards for damage when there shall be any) or duties ad valorem according to the tariff. The person who makes the calculation must multiply the number of square varas, or any other measure, or weight by the imposts, enter their amount in the respective column, and sum up, and having also examined the reductions, shall enter the following declaration: "the additions and imposts or duties ad valorem agree, and it must pay for duties of importation and store rent *per extenso*." Underneath the sum of the duties he must enter the amount to be paid for store rent, making the following declaration: "subject to store rent." Another person must then examine the sums and calculations, and declare the sums and calculations agree, and must pay, namely,

Duties for consumption .....	dollars
Store rent .....	"

ARTICLE XV.—When any part of the goods submitted for clearance shall be damaged, two officers (*feitores*) named by the inspector, and in his presence shall proceed to make the examination, and declare the quantity damaged, and decide how much per cent shall be deducted from the impost on account of that damage. The officer (*feitor*) who makes the clearance, referring to this decision, marked with the initials of the inspector, shall declare the quantity damaged, and the deduction decided upon, and he shall enter the imposts in the respective column with the said deduction, for example;—

2400 square varas of coloured calico, impost in the tariff.....	8.400 reis.
68 ditto damaged, with twenty-five per cent deduction; impost awarded...	300 "

These declarations of award for damage shall be signed by the inspector, without which the "calculistas" shall not proceed with the clearance. Whenever deductions are made on account of damages, the first "calculista" shall declare on the margin of the clearance, the total amount of the said deductions to be taken from the duties, as in the case above referred to;—

Loss by award for damages at eight per cent.....	600 dollars.
--	--------------

ARTICLE XVI.—In the clearances of merchandise, the following points are to be observed:—

1. The value stated in the invoice shall include workmanship, precious stones and metals, and the whole shall be subject to seizure as well as other merchandise.
2. In the measurement of the goods, a quarter of an inch shall not be taken, but if it exceed that quantity it must be taken as half, and exceeding this latter, it must be considered as one inch.
3. In the notes for clearances, only the merchandise brought in one vessel shall be included; there must be as many notes as there may be vessels having merchandise to clear.

ARTICLE XVII.—The statistical returns, which must be drawn up in the custom-houses, shall declare the quantities cleared in square varas, or other measures, or Brazilian weights, for which purpose the officers (*feitores*) shall also declare in the clearances by invoice, the duties paid and the quantities deducted by award for damages.

ARTICLE XVIII.—Regarding the goods put up at auction for consumption in consequence of the length of time they may have been in the stores of the custom-house, beyond the time given by the regulations; and those sold before that time shall have expired because of their being generally damaged, verified by an examination made by the officers (*feitores*) according to the regulation now in force, the *ad valorem* duties shall be collected from the price obtained at the sale, if they should be so classed in the tariff; and when they are goods upon which the tariff imposes fixed taxes, thirty per cent shall always be collected upon the prices obtained at auction and not upon the fixed taxes,

in  
w  
ot  
it  
th  
th  
po  
wi  
fin  
of  
eve  
Rik  
C  
Grea  
Unit  
Fran  
Portu  
Urug  
Argen  
C  
No  
colo  
Brazi  
presen  
C O  
Grea  
Unit  
France  
Portug  
Urugu  
Argent  
Belgim  
Hause  
Ca  
Y I  
1841...  
1842...  
1843...

ARTICLE XIX.—The stamp-duty established by the law of the 21st of October, 1843, shall be included in the imposts in the tariff.

ARTICLE XX.—The government is authorised to impose upon goods of any foreign nation which may put heavier duties upon Brazilian merchandise than upon that of a like nature of any other country, a differential duty, which may counteract the evil effect of the inequality, or oblige it to abolish that duty; but that differential duty shall cease immediately upon the cessation of the said inequality.

ARTICLE XXI.—A differential duty shall also be collected in the custom-houses of Brazil upon the merchandise of those nations which receive greater duties for consumption upon goods imported to their ports in Brazilian vessels, than upon those imported in their own ships, proceeding with them in the same manner, as with those mentioned in the foregoing Article.

ARTICLE XXII.—The duties or imposts in the present tariff shall not be increased within the financial year; but the government may order the payment in gold or silver, of the twentieth part of those which may be above six and less than fifty per cent of the prices of the merchandise, or even diminish them as may appear most requisite.

ARTICLE XXIII.—All laws contrary to the present are revoked.

Rio de Janeiro, August, 12, 1844.

(Signed)

MANOEL ALVES BRANCO.

IMPORTS into Rio de Janeiro.

COUNTRIES.	1830-1840	1842-1843	COUNTRIES.	1830-1840	1842-1843
	Value.	Value.		Value.	Value.
Great Britain.....	milreis. 15,092,553	milreis. 13,657,638	Brought forward....	milreis. 25,436,416	milreis. 26,108,890
United States.....	1,790,686	4,028,471	Hanse Towns.....	1,590,316	1,430,815
France.....	4,214,362	3,985,972	Spain.....	765,413	618,249
Portugal.....	2,629,598	1,912,077	Brazilian Ports.....	680,115	1,062,205
Uruguay.....	1,577,217	1,532,640	Other places.....	982,437	3,045,460
Argentine Republic..			932,022		
Carried forward....	25,436,416	26,108,890	Total.....	29,460,697	31,265,679

NOTE.—The *rei* originally answered to the mill of our currency. *Milreis* signifies a thousand *reis*. The silver coin denominated *milreis* is nearly equivalent to a dollar. Gold and silver currency having now disappeared from Brazil, the paper *milreis* issued by the Bank of Brazil fluctuate in value according to the rates of exchange. The present value of the *milreis* is about fifty cents.

EXPORTS from Rio de Janeiro.

COUNTRIES.	1841-1842	1842-1843	COUNTRIES.	1841-1842	1842-1843
	Value.	Value.		Value.	Value.
Great Britain.....	milreis. 3,910,194	milreis. 3,920,629	Brought forward....	milreis. 18,238,483	milreis. 17,897,771
United States.....	6,014,960	6,005,131	Austrian Ports.....	1,770,140	2,050,075
France.....	1,430,040	1,118,030	Danzark.....	507,621	544,236
Portugal.....	1,194,174	1,305,109	Sweden.....	797,502	469,087
Uruguay.....	1,011,035	655,242	Genoa.....	444,509	389,963
Argentine Republic..	453,893	704,206	Holland.....	188,035	34,923
Belgium.....	789,527	928,471	Uncertain.....	1,707,530	834,196
Hanse Towns.....	3,401,660	3,360,956	Total.....	23,711,246	22,226,309
Carried forward....	18,238,483	17,897,771			

PRODUCTS Exported from Rio de Janeiro.

YEARS.	COFFEES.	SUGARS.	HIDES.	RICE.	TAPIOCA.
	Quantity.	Quantity.	Quantity.	Quantity.	Quantity.
1841.....	bags of 100 lbs. 1,013,915	caacs. 10,465	number. 152,543	bags. 18,788	barrels. 3082
1842.....	1,190,731	15,460	198,082	16,191	3893
1843.....	1,180,293	9,433	245,070	12,187	4685

NOTE.—Various other articles of commerce should be added to make this table complete.

ARTICLES Exported from Rio de Janeiro, during the Financial Year 1841-1842.

ARTICLES.	Value.	ARTICLES.	Value.
	mitreis.		mitreis.
Coffee.....	18,004,288	Brought forward....	22,517,473
Sugar.....	976,857	Sole Leather.....	71,473
Gold Dust.....	832,071	Beans.....	6,335
Hides, dry.....	824,283	Honey.....	6,250
" salted.....	92,069	Mats.....	6,116
Coin.....	660,816	Cotton.....	3,978
Tobacco.....	360,010	Rusk.....	4,238
Bath.....	220,682	Cacao.....	3,970
Rice.....	141,909	Snuff.....	3,485
Woods (precious).....	129,307	Carne Secca.....	3,192
Mandioc Flour.....	85,439	Peas.....	1,709
Sweetmeats.....	77,197	Potatoes.....	1,620
Taploca.....	42,220	Arrow Root.....	1,625
Horns.....	26,014	Wool.....	1,306
Birds and Quadrupeds..	23,050	Cheese.....	1,137
Ilacon.....	17,111	Soap.....	788
Biscuit.....	16,641	Glue.....	550
Ipecacuana.....	13,355	Precious Stones.....	459
CORN.....	13,312	Hoofs.....	320
Gum.....	12,919	Powder.....	260
Amotril.....	12,530	Chocolate.....	125
Fire-wood.....	10,373	Tea.....	103
Woodsn Shoes.....	9,383	Indigo.....	10
Wax.....	7,728	Sundries.....	48,119
Objects of Natural Hist..	7,883		
Carried forward....	22,517,473	Total.....	22,666,850

VESSELS employed in Exporting the above.

COUNTRIES.	Vessels.	Tonnage.	COUNTRIES.	Vessels.	Tonnage.
	number.	tons.		number.	tons.
American.....	113	38,280	Brought forward....	365	116,886
British.....	111	32,353	Brazil.....	49	9,051
Buenos Ayrean.....	5	341	Nepolitan.....	6	2,322
Austrian.....	11	5,730	Norwegian.....	2	578
Belgian.....	7	2,321	Oldenburg.....	1	247
Bremen.....	12	3,282	Montevidean.....	10	1,441
Chilian.....	1	397	Portuguese.....	37	10,721
Denmark.....	52	16,941	Prussian.....	4	1,272
Dutch.....	2	477	Russian.....	1	526
French.....	20	7,064	Sardinian.....	35	6,380
Hamburgese.....	26	9,285	Spanish.....	17	4,394
Lubeck.....	1	360	Swedish.....	42	13,655
Carried forward....	365	116,886	Total.....	569	169,573

BAGS of Coffee, 160 lbs. each, Exported from Rio de Janeiro.

COUNTRIES.	1841	1842	1843	COUNTRIES.	1841	1842	1843
	Quantity.	Quantity.	Quantity.		Quantity.	Quantity.	Quantity.
	160lbs. each.	160lbs. each.	160lbs. each.	Brought forward....	160lbs. each.	160lbs. each.	160lbs. each.
Antwerp.....	31,310	78,793	50,224	Portugal.....	468,817	633,577	514,891
Bremen.....	32,746	12,342	26,890	Spain.....	..	43,643	14,014
Cape of Good Hope..	8,108	18,637	12,134	Sweden.....	26,514	31,321	6,195
Channel.....	64,779	194,020	80,518	Trieste.....	42,202	111,607	73,501
Denmark.....	47,040	32,021	36,773	United States.....	431,222	351,522	548,011
France.....	36,318	27,303	20,797	Venice.....	10,158	2,350	9,030
Hamburg.....	197,560	183,380	181,323	Other countries.....	1,988	5,008	3,430
Holland.....	4,755	9,141	382	Total.....	1,013,865	1,179,231	1,189,923
Mediterranean.....	24,995	76,934	102,850				
Carried forward..	468,817	633,577	514,891				

CASES of Sugar Exported from Rio de Janeiro.

COUNTRIES.	1841	1842	1843	COUNTRIES.	1841	1842	1843
	Quantity.	Quantity.	Quantity.		Quantity.	Quantity.	Quantity.
	cases.	cases.	cases.	Brought forward..	cases.	cases.	cases.
Cape of Good Hope..	413	418	101	Sweden.....	7,929	11,749	6409
British Channel.....	1317	1,901	821	Trieste.....	171	619	90
Hanse Towns.....	655	97	1014	Valparaiso.....	1,886	2,302	2203
Holland.....	..	1,609	363	Venice.....	428	179	439
Mediterranean.....	1183	2,837	1497	Other countries.....	60	319	292
Portugal.....	2381	4,994	3117	Total.....	10,463	15,639	9433
River La Plata.....	1968	..	..				
Carried forward..	7920	11,749	6409				

HIDES Exported from Rio de Janeiro.

COUNTRIES.	1841	1842	1843	COUNTRIES.	1841	1842	1843
	Quantity.	Quantity.	Quantity.		Quantity.	Quantity.	Quantity.
Amwerp.....	160	5,075	17,220	Brought forward..	number.	number.	number.
British Channel.....	3,632	23,290	23,381	Portugal.....	67,137	107,814	203,108
Denmark.....	1,101	4,054	6,149	Spain.....	64,780	35,511	92,019
France.....	20,426	23,085	24,199	Sweden.....	5,343	..	7,315
Hanse Towns.....	9,707	11,817	32,034	Tiaste.....	..	11,761	8,800
Holland.....	..	..	800	United States.....	10,666	16,084	17,514
Mediterranean.....	22,311	37,623	97,502	Other countries.....	199	3,282	15,218
Carried forward..	67,137	107,844	203,108	Total.....	152,548	198,082	345,070

Commerce between Brazil and the United States.—The commerce between Brazil and the United States consists chiefly in the exchange of useful productions, the consumption of which is constantly on the increase. This circumstance gives reason to expect that the commerce between the two countries will continue to expand in the future as it has done heretofore, in proportion to their mutual increase of population.

It will be seen from the following tables, that the importations from Brazil to the United States have increased in twenty-one years from the value of 605,126 dollars to 948,814 dollars per annum. During the same period the exports from the United States to Brazil have increased from 1,381,760 dollars to 2,601,302 dollars.

The principal articles of importation from Brazil to the United States, are coffee, sugar, and hides. The principal two countries for their mutual convenience and benefit, but not in great quantities.

Brazil has already become one of the greatest coffee growing countries of the world. It supplies the United States with more than half of their annual importations of that article. Nearly all the commerce between the two nations is done by vessels belonging to the United States. The aggregate tonnage employed in 1841-42 in conveying exports to Brazil, was 38,778. That employed in making importations, was 37,058.

COMMERCIAL Arrivals and Departures, Coastwise and Foreign, during the Year 1845, compared with those in the Four preceding Years.

YEARS.	COASTWISE.				FOREIGN PORTS.			
	ARRIVALS.		DEPARTURES.		ARRIVALS.		DEPARTURES.	
	Vessels.	Tonnage.	Vessels.	Tonnage.	Vessels.	Tonnage.	Vessels.	Tonnage.
Total 1845....	number. 2373	tons. 108,872	number. 2382	tons. 172,136	number. 878	tons. 201,266	number. 881	tons. 274,955
" 1844....	2438	160,310	2434	170,356	753	170,869	799	240,895
" 1843....	2259	132,611	2282	156,931	854	192,303	819	235,883
" 1842....	2029	116,837	2015	153,081	803	183,606	775	241,760
" 1841....	1815	123,091	1929	139,501	913	208,100	867	270,651
Average.....	2183	152,146	2208	158,103	841	191,411	834	256,831


COMPARATIVE Export of Produce during the Years 1841, 1842, 1843, 1844, and 1845, showing the Increase or Diminution in 1845, upon the Average of Five Years.


YEARS.	CLEARED OUTWARDS.		Coffee.	Sugar.	Hides.	Horns.	Tanned half Hides.	Rice.	Rum.	Rose-wood.	Ipeca-cuanha.	To-bacco.	Ta-pioca.
	Vessels.	Tons.											
1845.....	No. 584	No. 174,320	bags. 1,208,062	4,339	No. 215,089	No. 308,646	No. 18,399	bags. 27,274	pipes. 4725	dozen. 2182	lbs. 27,681	rolls, &c. 15,003	brls. 7454
1844.....	571	167,019	1,260,431	11,313	360,183	311,436	15,596	14,976	3804	938	4,365	18,161	4685
1843.....	590	171,207	1,189,523	9,133	345,076	518,051	22,335	12,187	3206	1701	..	..	..
1842.....	569	169,525	1,179,731	15,160	198,082	382,283	39,928	16,191	3451	1230	19,113	31,270	3898
1841.....	529	148,893	1,013,913	10,465	132,547	310,853	22,100	18,788	2476	12024	17,607	28,078	3088
Average....	567	166,203	1,170,332	12,282	236,114	411,648	23,651	17,883	3472	1431	13,753	22,937	3049
Increase in 1845.....	17	8,117	37,730	2,237	..	..	..	9,301	1253	731	13,928	..	2105
Decrease in 1845.....	..	..	..	..	40,425	103,032	5,255	..	..	..	..	..	7,834



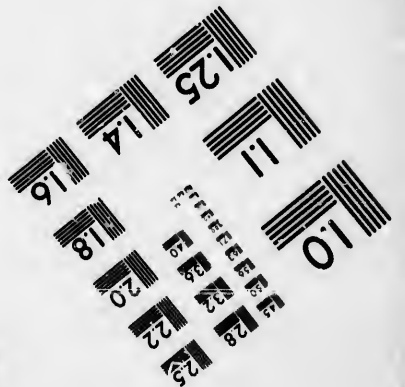
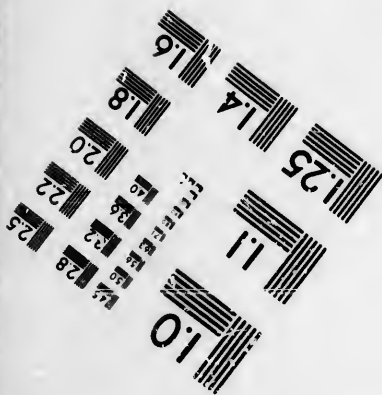










**IMAGE EVALUATION  
TEST TARGET (MT-3)**



**Photographic  
Sciences  
Corporation**

23 WEST MAIN STREET  
WEBSTER, N.Y. 14580  
(716) 873-4503



DESTINATION by Countries and Ports of Produce Exported in 1845, with the Number of Vessels and Tonnage of each Nation employed in its Exportation.

COUNTRIES AND PORTS.	TOTAL.		Coffee.	Sugar.	Hides.	Horns.	Tanned Half Hides.	Rice.	Rum.	Rose-wood.	Tobacco.	Insects.	Tapioca.
	ves.	tons.											
<b>GRAND BARRIX AND HIS DEPENDENCIES.</b>													
Cape of Good Hope. In 9 British vessels.	9	1,879	12,553	31	..	..	2,806	..	40	3	..	..	11
Corfu. In 2 British, 42; 1 Danish, 266; 1 Hamburg, 310.....	4	1,093	5,501	..	17,153	..	650	..	..	..	..	..	..
Cowes. In 1 British, 27; 1 American, 474; 1 Belgians, 290; 3 Danish, 290; 1 Hamburg, 1,200; 1 Sweden, 1,000.....	10	3,094	31,339	..	..	..	56	..	..	..	..	..	..
Falmouth. In 6 British, 1874; 3 Danish, 751; 1 French, 236; 3 Sweden, 1339.....	13	4,330	13,180	2,468	5,705	10,669	..	..	..	..	..	..	..
Gibraltar. In 2 British.....	3	325	2,455	36	108	..	..	..	..	..	..	..	..
Jersey. In 3 British.....	3	788	7,768	36	4,392	37,235	..	..	..	..	..	..	..
Liverpool. In 14 British.....	14	2,395	18,678	512	8,507	47,051	400	10	..	..	..	..	..
Malaga. In 6 British, 1700; 4 Austrians, 107; 2 Danish, 480; 4 Sweden, 1403.....	15	4,600	40,942	390	8,092	..	150	2	..	..	..	..	6
<b>AUSTRIAN SEAS.</b>													
Trieste. In 1 British, 233; 11 Austria, 3712; 1 Bremen, 290; 1 Danish, 297; 1 Dutch, 333; 1 Neapolitan, 290; 1 Norway, 231; 1 Sardinian, 292.....	18	5,763	52,566	709	5,940	..	3,594	..	..	3	..	..	16
Venice. In 1 Austrian, 224; 1 Sweden, 381.....	2	615	3,489	331	..	..	..	..	..	..	..	..	..
<b>BRITISH.</b>													
Antwerp. In 4 British, 966; 19 Belgium, 4079; 2 Bremen, 325; 3 Danish, 524; 1 Dutch, 217; 1 French, 247; 1 Prussian, 440; 3 Sweden, 1289.....	27	8,370	70,553	227	18,000	51,348	..	2,070	..	591	..	..	166
<b>CHINA.</b>													
Valparaiso. In 4 British, 2396; 2 Hamburg, 825.....	6	3,122	..	897	..	..	..	..	..	..	..	..	31
<b>DENMARK.</b>													
Altona. In 4 Danish, 1,322.....	4	1,322	14,222	..	..	..	..	..	..	..	..	..	..
Copenhagen. In 1 British, 440; 1 Danish, 1224; 1 Sweden, 262.....	6	1,735	16,812	130	..	..	..	..	..	..	..	..	..
<b>FRANCE.</b>													
Havre. In 15 French.....	15	6,378	37,370	..	13,413	..	..	..	..	475	..	..	809
Marseilles. In 3 British, 748; 1 Bremen, 212; 3 Danish, 693; 6 French, 1013; 2 Neapolitan, 639; 3 Sardinian, 755; 1 Spanish, 296; 1 Sweden, 439.....	20	5,480	54,686	45	..	3,000	1,589	..	..	143	..	..	48
<b>HANSE TOWNS.</b>													
Bremen. In 1 American, 380; 6 Bremen, 1619; 1 Danish, 280; 1 Hanoverian, 195; 1 Osnaburg, 19.....	10	2,663	26,946	..	43	..	..	..	..	..	..	..	99
El Chosenburg. In 1 Bremen, 596; 19 Danish, 4000; 18 Hamburg, 6007; 1 Norway, 193; 1 Oldenburg, 183; 2 Prussian, 826; 9 Sweden, 3481.....	45	15,288	144,228	606	12,738	141,962	4,085	110	..	1441	..	1,680	1,727
Lubeck. In 1 Russian (part cargo).....	1	190	1,501	..	..	..	..	..	..	..	..	..	..

NUMBER OF Vessels and Tonnage of each Nation—continued.

COUNTRIES AND PORTS.	TOTAL.	Coffee.	Sugar.	Hides.	Horns.	Tanned Half Hides.	Rice.	Rum.	Rose-wood.	Tobacco.	Insects.	Tapioca.
----------------------	--------	---------	--------	--------	--------	--------------------	-------	------	------------	----------	----------	----------





DEMONSTRATIVE Table of the Value of the Export of Produce to Foreign Countries from the exporting Provinces of Brazil during the Year 1842—1843.

Exporting Province.	Whence to.	Value of Produce.		TOTAL.	Exporting Province.	Whence to.	Value of Produce.		TOTAL.				
		risls.	mar.				risls.	mar.		risls.	mar.		
Rio de Janeiro.	Austrian dominions.....	2,459,658	180	22,220,309 119 2,066 742	Brought forward.....	Spain.....	98,228	121	29,238,115 970				
	Belgium.....	928,471	766			Pernambuco (continued.)	Portugal.....	61,213		804			
	Hanseatic cities.....	3,306,956	580			Holland.....	170,362	898					
	Denmark.....	143,310	436			Ports of Pacific.....	29,116	125					
	United States.....	5,067,375	299			Sweden.....	237,142	17					
	France.....	1,119,536	686			Sardinia.....	381,295	785					
	Great Britain.....	3,927,300	540			Parahiba	Hanseatic Towns.....	21,868		870			
	Spain.....	75,305	100				United States.....	23,704		352			
	Italy.....	777,957	736				Great Britain.....	684,958		328			
	Ionian Islands.....	13,603	430			Holland.....	34,780	872		765,312 422			
	Portugal.....	1,205,160	220			Ceara....	Hanseatic Towns.....	27		300			
	Holland.....	34,923	700				United States.....	4,032		0			
	Ports of Pacific.....	62,853	570				Great Britain.....	185,969		628			
	Argentine States.....	764,996	738				Portugal.....	16,924		771			
	Russia.....	36,640	310			Turkey.....	Country not declared.....	22,872		0	229,925 599		
	Sweden.....	403,997	666			For consumption of vessels.....	37,469	910		Maranhão.....	Hanseatic Towns.....	2,982	475
	Turkey.....	227,329	930			Fisheries.....	608	130			United States.....	37,750	689
	Uruguay State.....	653,242	370			Uruguay State.....	653,242	370		France.....	11,987	912	
Espírito Santo...	Uruguay State.....	.....	.....	2,066 742	St. Catherine's.....	Spain.....	121,215	831	1,789,516 140				
	Austrian dominions.....	893,876	923	Argentina States.....		61,981	662						
	Hanseatic Towns.....	896,816	633	Uruguay.....		9,202	890						
	China.....	17,937	239	Uruguay.....		37,356	400						
	British Channel.....	433,445	103	Belgium.....		11,114	660						
	Denmark.....	103,373	730	Hanseatic Towns.....		12,886	180						
	United States.....	2,688	0	United States.....		279,045	623						
	Argentina States.....	21,041	346	France.....		148,482	234						
	Uruguay.....	33,802	57	Great Britain.....		118,918	90						
	France.....	342,516	137	Spain.....		9,209	600						
	Great Britain.....	2,161,625	922	Portugal.....		246,567	998	820,218 285					
	Spain.....	3,076	299	Para....		United States.....	290	115					
	Italy.....	300,177	565			Argentina States.....	203,251	168					
	Portugal.....	567,223	251			Uruguay.....	31,534	850					
	Holland.....	11,825	775			France.....	169	120					
	Ports of Pacific.....	5,223	196	Great Britain.....		1,776	730						
	Russia.....	36,928	306	Portugal.....		2,231	712						
	Sweden.....	449,258	342	Ports of Pacific.....		48,635	452	377,809 147					
Alagoas...	Austrian dominions.....	60,378	485	St. Paulo.....	United States.....	290	115						
	British Channel.....	72,399	571		Argentina States.....	203,251	168						
	Great Britain.....	10,890	442		Uruguay.....	31,534	850						
	Sweden.....	53,013	142		France.....	169	120						
Fernambuco...	Hanseatic Towns.....	27,656	757	* Rio Grande do Sul.....	Great Britain.....	1,776	730						
	Great Britain.....	571,112	725		Portugal.....	2,231	712						
	Portugal.....	19,554	48		Ports of Pacific.....	48,635	452						
	Austrian dominions.....	983,161	613		Austrian dominions.....	69,565	540						
Hanseatic Towns.....	287,048	306	Hanseatic Towns.....	110,435	400								
United States.....	203,000	288	United States.....	234,368	795								
Argentina States.....	157,170	163	Uruguay.....	36,145	395								
France.....	719,695	300	France.....	125,200	266								
Great Britain.....	2,260,985	288	Great Britain.....	368,100	938								
Carried forward.....	.....	.....	.....	.....	Portugal.....	49,981	715						
	.....	.....	29,253,115 970	.....	Holland.....	6,537	322						
					Total.....								
					.....								
					49,669,638 412								

\* The exports from Rio Grande were necessarily small, owing to the civil war in that province, and the greater part of the country in possession of the rebels; but in 1845 Rio Grande exported upwards of 1,000,000 of hides.  
 N.B. In the above official exposition, no mention is made of the value of the Exports to the Coast of Africa, but the amount is very considerable.  
 The value of the Gold Dust and Diamonds yearly exported by contraband, amounts, upon an average, to—  
 Gold Dust, 1,000,000 risls. (or, 100,000*l.*); Diamonds, 5,000,000 risls. (or, 500,000*l.*).  
 Rio de Janeiro, August, 1846.

DEMONSTRATIVE Table of the Value of Foreign Merchandise Imported and Entered for Consumption in the Custom-house of Rio de Janeiro during the Year 1842-1843

DEMONSTRATIVE Table of the Value of Foreign Merchandise Imported and Entered for Consumption in the Custom-houses of Brazil, during the Years 1842 and 1843.

WHENCE FROM.	Ein de Janeiro.	Bahia.	Pernambuco.	Maranhão.	Pará.	Rio Grande de Sul.	St. Paulo.	Ceará.	St. Catharina.	Piauí.	Alagoas.	Sergipe.	Espirito Santo.	GRAND TOTAL.
	rials. mrs.	rials. mrs.	rials. mrs.	rials. mrs.	rials. mrs.	rials. mrs.	rials. mrs.	rials. mrs.	rials. mrs.	rials. mrs.	rials. mrs.	rials. mrs.	rials. mrs.	rials. mrs.
Great Britain.....	13,798,438 505	5,460,905	1,383,323 968	74,699 350	393,456 925	939 171	229,717 088	19,466 400	6,842 542	6,842 542	.....	.....	.....	34,227,779 737
France.....	3,985,672 779	873,240 550	136,103 432	159,192 877	81,011 792	47,917 413	17,697 168	.....	.....	.....	.....	.....	.....	5,062,073 737
Portugal.....	1,912,077 482	35,479 814	86,842 786	108,911 659	12,188 819	.....	.....	.....	.....	.....	.....	.....	.....	2,135,799 748
Holland.....	1,613,940 339	35,479 814	86,842 786	108,911 659	12,188 819	.....	.....	.....	.....	.....	.....	.....	.....	1,837,151 131
Netherlands.....	4,099,975 537	433,272 443	304,836 483	48,568 379	33,363 559	12,188 819	.....	.....	.....	.....	.....	.....	.....	4,957,831 131
United States.....	4,099,975 537	433,272 443	304,836 483	48,568 379	33,363 559	12,188 819	.....	.....	.....	.....	.....	.....	.....	4,957,831 131
Italy.....	441,115 689	753,446 950	184,184 823	344,316 246	310,876 477	.....	.....	.....	.....	.....	.....	.....	.....	2,885,668 449
Austrian domi- nions.....	487,284 678	138,259 970	114,519 136	.....	.....	.....	.....	.....	.....	.....	.....	.....	.....	5,933,690 999
Holland.....	40,479 272	146,303 067	114,520 065	.....	.....	.....	.....	.....	.....	.....	.....	.....	.....	783,284 541
Holland.....	25,071 497	19,279 234	9,536 830	14,360 073	.....	.....	.....	.....	.....	.....	.....	.....	.....	65,277 354
Peru of the Bal- tice.....	185,284 109	49,410,132	.....	.....	.....	.....	.....	.....	.....	.....	.....	.....	.....	251,094 241
States of River Plate.....	2,464,723 070	408,728 977	223,468 835	.....	.....	117,955 840	103,900 671	.....	.....	.....	.....	.....	.....	3,402,888 435
Sweden & Nor- way.....	640,135 173	.....	6,290 599	.....	2,633 076	.....	.....	.....	.....	.....	.....	.....	.....	6,290 599
Belgium.....	436,428 849	.....	.....	.....	.....	.....	.....	.....	.....	.....	.....	.....	.....	643,788 249
Prussia.....	7,594 500	.....	.....	.....	.....	.....	.....	.....	.....	.....	.....	.....	.....	436,428 849
Russia.....	17,017 740	.....	.....	.....	.....	.....	.....	.....	.....	.....	.....	.....	.....	7,594 500
Spain.....	203,513 756	.....	.....	.....	.....	.....	.....	.....	.....	.....	.....	.....	.....	17,017 740
Porto of the Em- pire.....	155,732 498	37,799 216	5,069 180	.....	5,392 103	45,107 969	8,387 290	2,698 506	1,632 009	31,660 130	.....	.....	.....	265,307 117
Proceeds of sel- tures.....	5,233 219	.....	.....	.....	.....	.....	.....	.....	.....	.....	.....	.....	.....	850 963
Total.....	30,459,902 034	8,138,747 453	6,804,330 871	2,232,932 835	906,479 318	1,307,234 271	217,514 056	290,616 122	153,048 592	33,332 741	13,652 848	1364 398	830 963	50,402,139 381
Goods not clas- sified:—	.....	.....	.....	.....	.....	.....	.....	.....	.....	.....	.....	.....	.....	5,233 219
Surplus of ships' provisions, free	57,015 322	.....	.....	.....	.....	.....	.....	.....	.....	.....	.....	.....	.....	57,015 322
Surplus of ships' provisions, free	.....	.....	31,330 000	9,888 756	.....	.....	.....	.....	.....	.....	.....	.....	.....	62,278 534
Gold and silver coin.....	.....	56,187 263	22,468 800	.....	.....	.....	.....	.....	.....	.....	.....	.....	.....	129,673 342
Total.....	30,516,978 016	8,194,934 716	6,828,123 671	2,242,821 631	906,479 318	1,307,234 271	217,514 056	290,616 122	153,048 592	33,332 741	13,652 848	1364 398	830 963	50,459,006 579

\* Rio Grande do Sul was in rebellion during the years 1835—1845; but since the middle of the year 1844, foreign trade has increased so rapidly in that province, that during the financial year ending the 30th June, 1845, the amount of foreign imports entered for consumption at the Rio Grande custom-house alone (and exclusive of that of Porto Alegre, was 6,464,000 rials.—Rio de Janeiro, August, 1846.

Countries  
TOTAL  
rials. mrs.  
6,138,469 882  
765,312 422  
229,926 599  
1,769,316 140  
87,840 958  
830,218 386  
377,959 147  
1,814,480 316  
40,669,636 412  
and the greater  
of Africa, but  
average, to—

OFFICIAL Account of the External and Internal Funded Debt of Brazil.

Year ending 30th of June.	EXTERNAL.	Nominal Capital in Sterling.	INTERNAL.	Brazilian Currency.
.836	Brazilian loans in London 5 per cent.....	5,703,400	Inscribed 4, 5, and 6 per cent.....	18,629,201
1837	Do. do. do.....	5,655,000	Do. do. do.....	22,528,667
1838	Do. do. do.....	5,605,000	Do. do. do.....	23,300,600
1839	Do. do. do.....	5,555,000	Do. do. do.....	28,973,600
1840	Do. do. do.....	5,516,000	Do. do. do.....	26,575,200
1841	Do. do. do.....	5,486,600	Do. do. do.....	34,409,400
1842	Do. do. do.....	5,415,600	Do. do. do.....	46,831,200
1843	Do. do. do.....	5,380,400	Do. do. do.....	43,285,400
1844	Do. do. do.....	6,999,200	Do. do. do.....	48,221,600
1845	Do. do. do.....	6,999,200	Do. do. do.....	45,321,600
1846	Do. do. do.....	6,999,200	Do. do. do.....	48,035,200
Paper money in circulation in the empire for which government is responsible..... 48,030,853 rials.				

Rio de Janeiro, 15th of August, 1846.

COMPARATIVE Table of the Revenue of Brazil from the Year 1847 to 1848, as compared with the Revenue actually received in the Three Financial Years undermentioned.

	ACTUALLY RECEIVED IN			Calculated for 1847 and 1848.
	1841-42	1842-43	1843-44	
	rials.	rials.	rials.	rials.
Imports.....	10,088,410	8,294,928	10,459,319	13,234,000
Maritime despatch, anchorage dues, &c. &c.....	564,279	567,041	745,719	620,000
Exports.....	2,811,223	2,852,282	3,081,423	3,050,000
Internal imports.....	1,846,116	1,857,029	2,412,935	2,440,550
Special imposts levied in Rio Janeiro.....	546,019	640,896	720,070	820,000
Extraordinary internal imposts.....	436,924	840,027	858,342	400,000
	9,203,264	15,451,794	18,219,410	20,639,550
Imposts as guaranteed for six months' dividend on external debt.....	556,346	492,260	530,368	927,120
Imposts for the amortisation of the paper currency of the country.....	2,037,206	2,725,074	2,145,533	3,233,021
	18,866,876	18,769,028	20,901,311	24,800,000

\* These special amounts, proceeds of a certain per centage laid on the import and export trade of the country for the purposes above-mentioned, have not been applied for some years to the purposes they are destined. No amortisation of the paper currency has taken place since 1839.

Rio de Janeiro, 15th of August, 1846.

OFFICIAL Statement of the Receipts and Expenditure of the Empire of Brazil in the Financial Years undermentioned, showing the Division of her Expenses amongst the different Departments of State, and the yearly calculated Deficits in the Revenue, &c.

Financial Years.	Receipts calculated.		Expenditure calculated.		Calculated Deficit		Surplus.		Department of Empire.	
	rials mar.	rials mar.	rials mar.	rials mar.	rials mar.	rials mar.	rials mar.	rials mar.	rials mar.	
1836-37....	13,024,740	0	13,301,374	571	470,823	571	....	1,025,459	360	
1837-38....	12,265,202	0	13,150,371	831	885,169	831	....	1,530,178	0	
1838-39....	13,863,380	0	13,622,697	0	....	....	40,591	677	1,527,072	0
1839-40....	14,196,220	0	15,230,175	92	1,033,946	92	....	....	1,567,538	0
1840-41....	14,000,000	0	17,639,603	432	3,630,603	432	....	....	1,829,683	0
1841-42....	14,352,000	0	20,504,009	934	6,212,009	934	....	....	2,219,654	120
1842-43....	15,200,000	0	20,524,843	0	5,324,843	0	....	....	2,304,710	800
1843-44....	16,500,000	0	23,120,866	783	6,620,866	0	....	....	3,182,061	0
1844-45....	16,836,000	0	20,320,520	441	5,484,520	441	....	....	2,800,263	0
1845-46....	26,000,000	0	26,662,231	676	662,231	676	....	....	2,840,517	0
1846-47....	24,000,000	0	27,330,229	785	3,330,229	785	....	....	2,539,556	0
1847-48....	24,800,000	0	27,279,897	914	2,479,897	914	....	....	3,005,734	0
			Total.....		40,550,683	998		40,591	677	

Financial Years.	Department of Justice.		Department of War.		Department of Finance.		Department of Marine.		Department of Foreign Affairs.	
	rials mar.	rials mar.	rials mar.	rials mar.	rials mar.	rials mar.	rials mar.	rials mar.	rials mar.	
1836-37....	972,633	220	2,695,203	733	3,755,685	50	913,348	300	153,348	800
1837-38....	762,239	788	3,156,097	583	5,032,304	264	1,935,893	418	127,048	800
1838-39....	805,940	387	3,113,323	560	3,817,385	50	2,131,030	286	153,436	220
1839-40....	859,737	954	3,386,615	310	4,306,123	816	2,663,023	482	103,134	800
1840-41....	1,036,721	99	5,013,935	629	6,796,931	21	2,705,483	733	367,346	0
1841-42....	1,065,594	163	6,407,015	62	7,769,054	456	2,679,204	833	423,867	300
1842-43....	1,132,414	588	5,306,481	372	8,823,385	174	2,597,317	66	470,325	0
1843-44....	1,059,348	441	5,801,869	830	9,180,119	571	2,732,500	144	335,951	800
1844-45....	1,474,700	175	8,792,928	411	8,729,826	775	3,098,536	77	454,710	0
1845-46....	1,059,104	679	9,008,488	30	9,367,011	452	3,037,212	415	570,398	0
1846-47....	1,642,427	998	6,474,756	200	12,219,351	748	3,485,667	999	509,090	0
1847-48....	1,666,935	731	6,170,707	583	12,416,732	297	3,434,598	303	501,170	0

SPECIFICATION of the Value of each Article of Merchandise Imported from Foreign Countries into Brazil, and Entered for Consumption at the several Custom Houses of the Empire during the financial Year of 1842-43, and ... Imperial Treasury.

SELECTION of the Value of each Article of Merchandise Imported from Foreign Countries into Brazil, and Entered for Consumption at the several Custom Houses of the Empire during the financial Year of 1842-43, and according to the Classification existing at the Imperial Treasury.

VOL. I.

NAME & CLASSIFICATION OF MERCHANDISE.	C O U N T R I E S F R O M W H E N C E I M P O R T E D.									
	Great Britain.	France.	Portugal.	Spain.	Hanseatic Towns.	United States.	Italy.	American Dominions.		
Cotton manufactures.....	m 11,520,482	rials 1,193,092	rials 90,771	m 3,204	m 438,459	m 2,218,273	m 10,344	m 10,344	m 789	m 239
Woolen do.....	482	418	548	611	604	981	216	780	30	0
Silken do.....	3,237,620	2,724	12,568	1,823	109,253	23,074	4,141	10,851	16	0
Mixed do.....	1,314,031	723	73,239	154	46,769	23,074	10,851	10,989	3	0
Wine and spirits.....	184,095	289	500,744	38,707	118,417	49	4,678	7,319	0	0
Brandy, liquors, and spirits.....	900,396	654	4,110	147	9,922	850	2,127	2,127	923	194
Alco and porter.....	383,365	613	65,798	31,056	9,922	850	2,127	2,127	923	194
Wines.....	30,028	786	67,217	31,056	9,922	850	2,127	2,127	923	194
Beer.....	609	118	1,060,006	372,130	79,100	589	135,975	135,975	304	135
Cheese.....	620,297	274	17,440	6,531	17,314	929	561	561	381	135
Butter.....	63,215	846	29,347	2,000	3,240	940	775	775	929	135
Tar, pitch, and resin.....	18,101	76	5,719	270	24,696	481	1,374	1,374	261	329
Live cattle.....	15,101	76	13,015	883	65,227	973	8,108	8,108	673	329
Wool.....	147,894	651	13,015	883	1,929	654	32,456	32,456	590	440
Waxes.....	29,277	839	6,594	550	5,505	500	782	782	560	440
Onions and garlic.....	1,647	240	77	80	34,606	160	30	30	0	0
Olive oil.....	82,151	719	67,768	806	6,214	936	1,819	1,819	685	0
Oil fisheries.....	49,475	470	314,248	945	4,623	440	5,843	5,843	266	0
— lyeed.....	1,965	815	370	733	3,978	66	1,479	1,479	351	0
Coffee and other qualities.....	680,396	344	91,642	140	4,398	470	13,441	13,441	210	0
Coffee and others, dry and salled.....	7,787	610	15,586	656	889	495	68	68	145	0
Trays of iron and of China paper.....	36	23	369	480	753	900	19,195	19,195	321	0
Bacon.....	19,453	465	7,691	78	16,231	427	8,300	8,300	0	0
Potatoes.....	24,969	612	7,691	78	4,867	186	8,300	8,300	0	0
False jewellery.....	487	200	6,911	916	1,835	491	63	63	0	0
Bonnets and caps, ready made.....	51,707	573	67	410	4,976	800	0	0	0	0
Hats, different qualities.....	129,970	507	54,108	534	30,523	732	13,226	13,226	814	470
Shoes and boots.....	24,965	110	60,130	942	10,533	417	2,186	2,186	500	0
Salt beef and pork, tinned and dried.....	33,395	640	1,212	474	1,000	0	2,186	2,186	500	0
Leek beef and dried tongues.....	24,965	110	126,312	718	1,000	0	2,186	2,186	500	0
Ham, cured.....	33,395	640	1,212	474	1,000	0	2,186	2,186	500	0
Butter, pig, &c.....	33,395	640	1,212	474	1,000	0	2,186	2,186	500	0
Cooking.....	708,772	540	1,907	600	24,359	499	1,489	1,489	322	390
Coal.....	3,463	310	223	0	3,410	20	2,453	2,453	0	0
Wax, and its manufactures.....	2,687	237	903	932	2,899	400	157	157	960	0
Umbrellas, silk and cotton.....	2,273	655	119,248	54	194,633	458	6,880	6,880	677	0
Higars and tobacco in leaf.....	27,791	395	315	850	5,211	920	465	465	100	0
Lead, ox.....	1,489	500	315	850	10,415	12	35	35	633	0
Lead, ox.....	1,489	500	315	850	10,415	12	35	35	633	0
Copper, sheeting, &c., &c.....	110,766	134	7,458	827	1,864	543	688	688	635	0
Copper, sheeting, &c., &c.....	269,533	391	248	284	1,864	543	14,623	14,623	130	0
Copper, sheeting, &c., &c.....	110,766	134	7,458	827	1,864	543	688	688	635	0

(continued.)

Brasilian Currency.	rials.
18,629,201	
32,503,637	
23,300,000	
28,073,600	
26,573,200	
24,409,400	
40,821,100	
43,285,400	
48,221,600	
45,321,000	
48,035,300	

Revenue actually	rials.
13,235,800	
620,000	
3,090,000	
2,450,550	
820,000	
400,000	
20,639,350	
927,420	
3,233,021	
24,800,000	

Calculated for 1847 and 1848.	rials.
13,235,800	
620,000	
3,090,000	
2,450,550	
820,000	
400,000	
20,639,350	
927,420	
3,233,021	
24,800,000	

Department of Foreign Affairs.	rials.	mar.
1,025,450	360	
1,330,178	0	
1,527,072	0	
1,567,538	0	
1,829,083	0	
2,219,534	120	
2,304,710	800	
3,182,504	0	
2,800,263	0	
2,840,517	0	
2,949,550	0	
3,005,734	0	

NAME & CLASSIFICATION OF MERCHANDISE.	COUNTRIES FROM WHENCE IMPORTED.										Total Value declared for Consumption.
	Holland.	Ports of Baltic.	States of River Plate.	Belgium.	Ports of Pacific.	Ports of Empire.	East Indies and China.				
	rials m.	rials m.	rials m.	rials m.	rials m.	rials m.	rials m.	rials m.	rials m.	rials m.	
Cotton Manufactures.....	731 436	210 0	35,541 204	63,603 12	6,780 405	1,822 28	2,721 600	15,492 573	264		15,492 573 264
Woolen do.....	3,410 0	165 208	4,323 473	11,505 375	.....	4,603 43	.....	3,750,089 414			3,750,089 414
Linen do.....	.....	105 0	5,073 004	13,337 438	.....	9,023 891	.....	1,701,245 359			1,701,245 359
Mixed species do.....	.....	.....	781 900	50,354 66	.....	356 000	.....	1,975,978 304			1,975,978 304
Woolen and wolverine.....	1,771 866	594 509	603 507	2,226 408	.....	224 522	.....	1,775,028 333			1,775,028 333
Brandy, liquors, and spirits.....	187 684	187 684	.....	124 343	.....	63 0	.....	353,165 87			353,165 87
Vinac.....	543 324	16,650 75	1,119 56	2,094 134	.....	4,840 36	.....	2,420,080 738			2,420,080 738
Wine.....	2,178 570	185 649	413 315	5,094 134	.....	240 371	.....	30,722 943			30,722 943
Beer.....	15,338 807	2,337 713	3 360	2,890 302	.....	302 70	.....	191,073 57			191,073 57
For pitch, and resin.....	627 368	9,711 13	7,280 69	7,280 69	.....	1,325 376	.....	42,249 691			42,249 691
Live Cattle.....	5,075 0	192 780	474 800	1,173 638	.....	27 636	.....	330,141 77			330,141 77
Wax, and oil cloths & carpets.....	.....	.....	154 0	90,824 513	53 200	4,439 609	.....	79,386 673			79,386 673
Onions and garlic.....	.....	689 443	.....	205 800	.....	.....	.....	645,999 171			645,999 171
Olive oil.....	5 356	6 956	2,505 457	.....	.....	.....	.....	216,496 835			216,496 835
Oil.....	379 630	28 949	1,569 0	4,546 995	.....	2,278 744	.....	62,508 174			62,508 174
..... in other qualities.....	5 360	.....	3,369 433	.....	.....	.....	.....	151,347 243			151,347 243
Codfish and others, dry and salted.....	313 279	319 359	900 40	.....	.....	32,303 956	.....	733,077 589			733,077 589
Trays of iron, and of China paper.....	.....	.....	.....	153 174	.....	.....	.....	8,297 513			8,297 513
Barilla.....	.....	.....	.....	.....	.....	.....	.....	18,709 513	49 0		18,709 513
Beeswax.....	.....	.....	.....	.....	.....	.....	.....	24,102 432	.....		24,102 432
Porcelains.....	1,244 498	857 63	5 115	.....	.....	333 267	.....	61,302 364	.....		61,302 364
Fine jewellery.....	.....	.....	.....	50 0	.....	.....	.....	11,578 390	.....		11,578 390
Bonnets and caps, fleshy matic.....	.....	78 750	10,000 780	2,143 500	101,727 000	2,169 280	.....	4,491 600	.....		4,491 600
Hats, of straw, of silk.....	560 0	224 390	.....	8,973 323	.....	1,128 106	.....	545,551 933	.....		545,551 933
Books and sheets.....	1 50	.....	.....	.....	.....	.....	.....	2,314 874	.....		2,314 874
Lambswool.....	.....	.....	.....	.....	.....	.....	.....	.....	.....		.....
Salt beef and pork, hung and dried.....	421 300	3,979 438	2,945 179	67 950	181 200	14,808 468	.....	3,244,691 473	.....		3,244,691 473
York beef and dried tongue.....	.....	.....	3,332,769 651	.....	.....	.....	.....	3,317 612	.....		3,317 612
Cheese.....	.....	.....	.....	.....	.....	.....	.....	40,373 550	.....		40,373 550
Hay.....	.....	.....	.....	.....	.....	.....	.....	6,363 700	.....		6,363 700
Woolen yarn.....	1,104 513	6,203 967	5,721 267	5,437 466	.....	.....	.....	891,679 648	.....		891,679 648
Wax, and do, manufactured.....	.....	.....	.....	.....	.....	.....	.....	123,469 322	.....		123,469 322
Umbrellas, silk and in leaf.....	168 981	6 233	4,666 478	293 135	.....	60 490	.....	214,023 961	.....		214,023 961
Horns, ox.....	.....	.....	.....	19,943 350	.....	.....	.....	873 0	.....		873 0
Lead, pig, sheet, &c.....	.....	3,192 736	873 0	.....	.....	.....	.....	193,771 683	.....		193,771 683
Iron, do.....	42 0	.....	.....	.....	.....	.....	.....	270,391 623	.....		270,391 623
Copper sheathing, &c.....	196 876	48 0	335 200	.....	.....	.....	.....	14,574 508	.....		14,574 508
Pickles.....	.....	33 280	.....	.....	.....	.....	.....	52,004 378	.....		52,004 378
Iron, do.....	.....	.....	50,323 82	.....	.....	.....	.....	.....	.....		.....

(continued)

COUNTRY FROM WHENCE IMPORTED.

NAME & CLASSIFICATION OF MERCHANDISE.





NAME & CLASSIFICATION OF MERCHANDISE.	COUNTRIES FROM WHENCE IMPORTED.										Total Value declared for Consumption.
	Holland.	Ports of Baltic.	States of River Plate.	Belgium.	Ports of Pacific.	Ports of Empire.	East Indies and China.	rials m.	rials m.	rials m.	
Leather, varnished and prepared	.....	322 875	20,278 414	19,073 750	105 0	9,172 259	.....	.....	.....	648,266 976	
Sweetens and confectionary	.....	.....	49 830	1,333 836	4 25	29 660	.....	.....	.....	23,163 10	
Drugs, medicinal	.....	.....	.....	.....	.....	.....	.....	.....	.....	.....	
Medical spirits	1,316 373	.....	2,133 184	3,208 496	.....	1,501 31	.....	.....	.....	506,469 256	
Sulphur	85 290	.....	.....	168 0	.....	302 185	.....	.....	.....	6,138 86	
Feet, zinc, and brass, rough	.....	.....	.....	.....	.....	.....	.....	.....	.....	4,312 261	
and of different qualities	1,615 320	943 726	822 622	24,544 944	.....	37 549	.....	.....	.....	118,916 531	
Iron, manufactured	629 80	.....	.....	609 200	.....	.....	.....	.....	.....	15,139 787	
Tea	7 569	.....	.....	12 800	.....	68 200	.....	.....	.....	33,029 731	
Flour of wheat, &c.	87 398	101 936	10,704 816	11 267	.....	17,676 326	.....	.....	.....	3,892,920 321	
Beans, peas, &c.	18 900	468 380	7 430	.....	.....	.....	.....	.....	.....	2,343,435 319	
Hay	5,881 606	374 938	488 807	111,202 595	216 888	3,749 904	.....	.....	.....	3,193 330	
Iron, steel in bars, &c., &c.	4,676 240	45,024 71	2,814 900	14,925 281	.....	11,715 731	.....	.....	.....	1,444,316 776	
Flowers, artificial	.....	.....	.....	52 500	.....	.....	.....	.....	.....	814,346 197	
Fireworks	.....	.....	.....	.....	.....	.....	.....	.....	.....	1,686 199	
Tin plates	.....	.....	.....	.....	.....	.....	.....	.....	.....	581 600	
Iron, prepared and dried	1 672	82 31	967 120	.....	366 975	686 457	.....	.....	.....	75,585 579	
Grease or fat	.....	.....	8,33 624	.....	2,960 343	.....	.....	.....	.....	190,083 069	
Blacking	.....	.....	.....	1,640 0	.....	.....	.....	.....	.....	4,735 377	
Musical instruments	.....	.....	.....	.....	.....	.....	.....	.....	.....	16,776 624	
Mathematical and surgical instruments	.....	.....	.....	.....	.....	682 500	.....	.....	.....	46,237 944	
Books, printed	.....	.....	.....	.....	.....	.....	.....	.....	.....	116,574 846	
Books, blank	.....	.....	.....	.....	.....	.....	.....	.....	.....	.....	
Books, printed	31 50	.....	.....	665 0	15,023 712	.....	.....	.....	.....	7,162 129	
Books, blank	517 299	.....	.....	.....	.....	.....	.....	.....	.....	2,742 267	
Books, printed	.....	.....	.....	.....	.....	.....	.....	.....	.....	47,713 674	
Books, printed	.....	.....	.....	.....	.....	.....	.....	.....	.....	10,023 721	
Books, printed	.....	.....	.....	.....	.....	.....	.....	.....	.....	3,004 700	
Books, printed	.....	.....	.....	.....	.....	.....	.....	.....	.....	860,985 815	
Books, printed	.....	.....	.....	.....	.....	.....	.....	.....	.....	189,182 331	
Books, printed	.....	.....	.....	.....	.....	.....	.....	.....	.....	10,258 0	
Books, printed	.....	.....	.....	.....	.....	.....	.....	.....	.....	50,044 992	
Books, printed	.....	.....	.....	.....	.....	.....	.....	.....	.....	300,071 256	
Books, printed	.....	.....	.....	.....	.....	.....	.....	.....	.....	1,411 677	
Books, printed	.....	.....	.....	.....	.....	.....	.....	.....	.....	35,353 749	
Books, printed	.....	.....	.....	.....	.....	.....	.....	.....	.....	36,483 684	
Books, printed	.....	.....	.....	.....	.....	.....	.....	.....	.....	175,237 846	
Books, printed	.....	.....	.....	.....	.....	.....	.....	.....	.....	1,144,710 589	
Books, printed	.....	.....	.....	.....	.....	.....	.....	.....	.....	75,683 686	
Books, printed	.....	.....	.....	.....	.....	.....	.....	.....	.....	38,635 686	
Books, printed	.....	.....	.....	.....	.....	.....	.....	.....	.....	15,633 908	
Books, printed	.....	.....	.....	.....	.....	.....	.....	.....	.....	(continued)	





CHAPTER XV.

ARMY AND NAVY.

The military staff is considered on an extensive and large scale. There is also supported a large corps of military police or gendarmierie, and a national guard. The national guard is organised by law; and all males from eighteen to forty-five years of age are enrolled in it. They are equipped at their own cost, the nation furnishing arms and ammunition. The national guard performs sentinel duty daily at the palace and public offices.

Captain Wilkes says, "The navy is not effective; they want seamen, and are not likely to have any. A naval academy is established for the education of cadets or midshipmen. Here they enter at twelve years of age, receiving some of the first rudiments of education, and remain four years. After passing an examination, they are sent to sea, serve there four years, and if found qualified are then promoted to second lieutenants."

"The military academy they enter later, remain seven years, passing through various courses of study, and if found competent, they are made lieutenants. From what I understood, the system of education is very imperfect."

**STANDING ARMY.**—The standing army of Brazil consisted, in 1844, of 24,244 officers and soldiers, viz.:—

Troops of the line.....	number.
Volunteers and recruits.....	17,095
National guards in service.....	1,709
	5,340

The troops of the line in 1844, were distributed in the provinces as follows:—

COUNTRIES.		COUNTRIES.	
	Men.		Men.
Rio de Janeiro.....	number.	Brought forward.....	number.
Bahia.....	2,453	Pernambuco.....	12,875
Sergipe.....	520	Parahyba.....	731
Alagoas.....	118	Rio Grande do Norte.....	124
Matto Grosso.....	81	Ceara.....	86
Guyas.....	879	Plauhy.....	381
Rio Grande do Sul.....	234	Maranhm.....	302
Santa Catharina.....	7,738	Pars.....	843
San Paulo.....	131	Minao Geras.....	1,128
Carried forward.....	601		625
	12,875	Total.....	17,095

BRAZILIAN Naval Force, 1844.

VESSELS.	Vessels in Commission.			Vessels in Ordinary.	Vessels condemned.
	Vessels.	Men.	Guns.		
Ships of the line.....	number.	number.	number.	number.	number.
Frigates.....	1	..	..	1	..
Corvettes.....	5	163	34	2	2
Brigs.....	4	808	102	1	1
Brigs and schooners.....	7	273	44	..	..
Parachos.....	4	876	76	..	2
Schooners.....	9	177	26	..	..
Yachts.....	10	377	32	1	..
Cutter.....	1	249	11	..	..
Gunboats.....	13	33	1	..	..
Steamers.....	6	142	12	..	..
Transports.....	7	314	13	2	..
	7	128	..	..	..
Total.....	67	2820	350	7	2

**Naval Officers, 1844.**—Admiral, 1; Vice-admirals, 2; Commanders of the Squadrons, 4; Commanders of Divisions, 8; Post-captains, 16; Captains, 30; Commanders, 60; First-lieutenants, 160; Second-lieutenants, 240; students in the Naval Academy, 67.

**The Judiciary.**—The department of Civil Justice is administered by the following officers:—1. Justices of the Peace, elected by the people; 2. Municipal Judges, appointed by the crown; 3. Judges of Orphans, ditto; 4. Judges of Common Law, ditto; 5. Judges of the Supreme Court, ditto.

Compare Table No. 10, in Mr. Hudson's Description No. 16, of the 11th of September, 1846.  
 Rio de Janeiro, 14th of October, 1846.  
 Spemann's conditions.....  
 54,000,000 281  
 25,000 198  
 54,025,000 273  
 Summe not classified in table.

DESCRIPTION OF SPECIMENS OF TIMBER, THE GROWTH OF THIS PROVINCE AND THE PROVINCE OF PERNAMBUCO AND ALAGOAS.

NAME OF TIMBER.	MAXIMUM.		To what Purpose applicable.	Quantity.	Gravity.	Peculiar Quality.
	Long.	Cube.				
No. 1. <i>Eucalyptus-rouxii</i> .....	80	3	beams of ships	unlimited	heavier than water	tough fibre, entrelaced.
2. " <i>merita</i> .....	60	1	{bends, knees, ribs &c., of ships	do.	do.	{strong tough fibre, do. everlast- strong, easily
3. <i>Amarelo-vermelho</i> .....	100	3	{planking and cleav- er's pieces for ornaments	do.	less than water	worked, and like mahogany.
4. " <i>Flor d'aljadas</i> ..	80	2	planking	do.	do.	casary colour, easily worked.
5. " <i>Bazuntao</i> .....	70	2	ornamental fittings	do.	heavier	hard.
6. <i>Camasari</i> .....	100	1	ships' masts	do.	less	{very elastic, and does not splinter.
7. " <i>Branco</i> .....	..	..	do.	do.	do.	do.
8. " <i>Vermelho</i> .....	..	..	do.	do.	do.	do.
9. <i>Garroba Vermelha</i> ..	60	1	beams, &c.	do.	do.	hard and durable.
10. " <i>Amarelo</i> .....	..	..	do.	do.	do.	do.
11. <i>Pao d'Oleo</i> .....	80	1 1/2	{planking ships, & ornamental work	abundant	do.	{ornamental, and full of oil, from which is ex- tracted the oil of copaliba.
12. <i>Baratu</i> .....	60	1 1/2	ornamental work	do.	heavier	{when first cut brown, shortly after mulberry colour; even grained, and splits easily.
13. <i>Coracao de Negro</i> .....	60	1 1/2	{blocks, sheaves, bridges, &c.	do.	do.	{when first cut is deep brown, turns black by contact with the atmosphere.
14. <i>Sapoe afrana, Vermelha</i>	80	1	{beams of houses and ships	do.	do.	{very heavy and durable; splits very easily into long laths for roofs of houses.
15. " <i>Amarela</i> .....	80	1	do.	do.	do.	hard and durable.
16. <i>Imidriba Branca</i> .....	80	1 1/2	beams, &c.	do.	do.	do.
17. " <i>Preta</i> .....	80	1 1/2	do.	do.	do.	do.
18. <i>Pao Furo</i> .....	60	1	to turners' work	do.	do.	{very heavy, com- pact, and of a brown colour.
19. <i>Angelim</i> .....	60	2	do. and beams.	do.	do.	hard, light yellow. everlastig.
19A. " <i>Margoso</i> .....	..	..	do.	do.	do.	do.
20. <i>Larenginha</i> .....	..	..	{do. and cabinet- makers'	do.	do.	{smooth grain, light yellow.
21. <i>Pita Marfim</i> .....	30	1	do. do.	do.	do.	{close smooth grain, light yellow.
22. " <i>Arroba</i> .....	..	..	do. do.	do.	do.	do.
23. " <i>Branca</i> .....	..	..	do. do.	do.	do.	do.
24. <i>Angica</i> .....	15	1	ornamental	do.	do.	{light, and takes a good polish. good work.
25. <i>Holladino</i> .....	30	1	beams of houses	do.	lighter	do.
26. <i>Desoté</i> .....	20	1	beams, &c.	do.	heavier	do.
27. <i>Oitocica</i> .....	30	1 1/2	ornamental	do.	lighter	do.
28. <i>Carnauba</i> .....	35	1	{beams of houses &c.	do.	heavier	do.
29. <i>Larangeira</i> .....	1 1/2	1	{ornamental work and tools	do.	lighter	hard.
30. <i>Pao Carga</i> .....	50	3	planking	do.	do.	something like birch.
31. <i>Iacarauda</i> .....	1C	1	ornamental	not abundant	do.	hard.
32. <i>Lolero</i> .....	50	3	flooring and ceiling	abundant	lighter	{soft; insects will not enter.
33. <i>Cedar</i> .....	50	3	{ceiling and inter- rior work	do.	do.	{soft; free from in- sects.
34. <i>Genepapo</i> .....	50	2	turning and carving	do.	do.	light, tough wood.
35. <i>Mosque Bravo</i> .....	50	2	{beams, machi- nery, &c.	do.	heavier	hard and durable.
36. <i>Inapere</i> .....	50	2	do.	do.	do.	do.
37. <i>Fanbel</i> .....	50	2	do.	do.	do.	do.
38. <i>Pao Cabello</i> .....	50	2	do.	do.	do.	do.
39. <i>Pao langado</i> .....	30	1	estamarana	do.	lighter	a sort of cork-wood.
40. <i>Mulle Vermelho</i> .....	50	3	{beams, machi- nery, &c.	do.	heavier	durable.
41. <i>Caudera</i> .....	40	1 1/2	ornamental	do.	do.	hard.
42. <i>Pachino</i> .....	30	3	beams, &c.	do.	do.	durable.
43. <i>Mazanduba</i> .....	80	4	do.	do.	do.	very good.
44. <i>Goiand</i> .....	80	4	do.	do.	do.	do.
45. <i>Iatohá</i> .....	50	3	ornamental	do.	do.	do.
46. <i>Leiteira</i> .....	50	3	beams, &c.	do.	do.	do.
47. <i>Mandu</i> .....	50	3	do.	do.	do.	do.
48. <i>Carapato</i> .....	50	3	do.	do.	do.	do.
49. <i>Marcia Preta</i> .....	50	1	do.	do.	do.	do.
50. <i>Dorada</i> .....	50	2	do.	do.	do.	do.

N  
No.  
51.  
52.  
53.  
54.  
55.  
56.  
57.  
58.  
59.  
60.  
61.  
62.  
63.  
64.  
65.  
66.  
67.  
68.  
69.  
70.  
71.  
72. C  
73.  
74. M  
75. P  
76. M  
77.  
78.  
79. Is  
80. P  
81. J  
82. In  
83. In  
84.  
85.  
86.  
87. M  
88. B  
89. B  
90. Ar  
91. S  
92. Ca



## COMMERCIAL STATISTICS OF BRAZIL.

1497

## NAMES of other Trees.

NAME OF TIMBER.	NAME OF TIMBER.	NAME OF TIMBER.	NAME OF TIMBER.
No. 51. Secapera.	No. 03. Gonzala Alves.	No. 136. Carasco.	No. 178. Pao Santo.
52. " Catoli.	04. Batinga.	137. Carvao.	179. Mamaguda.
53. " Carne de Vaca.	05. " Branca.	138. Iambreira.	180. Cacao.
54. " Acari.	06. " Vermelha.	139. Ptd.	181. Halasou ou Copaira.
55. " Cabe de Novelha.	07. Setá Casca.	140. Pao Carne.	182. Viageira.
56. Louro Clerizo.	08. Japarandula.	141. Pao de Pomba.	183. Ticoom.
57. " Amarello.	09. Caboato.	142. Batteiga.	184. Cajeteira.
58. " Fedicito.	10. Camboim.	143. Carajonidê.	185. Pitombreira.
59. " Tê.	101. Mapermiga.	144. Casquinha.	186. Bordoazinho.
60. Coitra, Cajestinga.	102. Pororoca.	145. Carapatinha.	187. Merenduba.
61. " Vedadaira.	103. Gamclera.	146. Martello.	188. Aroriba.
62. Manguba.	104. " Branca.	147. Manga.	189. Boromomê.
63. Angellm Doce.	105. " Vermelha.	148. " da Matta.	190. Caxeira.
64. Sapocala de Pitao.	106. " de Pulga.	149. Maarandula.	191. Pao d'Alho.
65. " de Inverno.	107. Mainao.	150. " " da Matta.	192. Sasafras.
66. Pirana Verdadeira.	108. " Iamtia.	151. " " da Prala.	193. Casella Cheirosa.
67. " Inverno.	109. " Manso.	152. Pajuca.	194. " Fedorente.
68. Pao d'Arco.	110. Cabella de Cotin.	153. Quatinguba.	195. " Fumocete.
69. " de Verde.	111. Capema.	154. Catinga de Porco.	196. " Lemao.
70. " Roxo.	112. Jaguarana.	155. Amberim Vermelha.	197. Alcanfoleira.
71. " Cbeiro.	113. Mangabeira.	156. Almeixa.	198. Pao Brazil.
72. Cainacari de Carrano.	114. Sambaculum.	157. Cortegena.	199. Funcho.
73. " de Leso.	115. Embahaba.	158. Mangue Vermelha.	200. Tamarina.
74. Murici.	116. " de Matta.	159. " Branca.	201. Pitangelira.
75. Pleve.	117. " de Capoirca.	160. " Manca.	202. Bragelota.
76. Mamajuda.	118. Iaboticabeira.	161. Cabralha.	203. Violetta.
77. " Franca.	119. Oitikeira.	162. Sapocia.	204. Maracantha.
78. " Vermelha.	120. " do Cor.	163. Peroba Vermelha.	205. Mustarba.
79. Imberenduba.	121. " da Prala.	164. " Amareila.	206. Palmeira.
80. Pelomete.	122. Guandaim.	165. " Branca.	207. Canjica or Snakewood.
81. Saqueira.	123. " Carvaiho.	166. Oleo Cabuceira.	208. Sebastiao d'Arruda.
82. Ingahl.	124. " Branca.	167. Arueira.	209. Casca de Tartaguga.
83. Ingazeira Cainao.	125. " Vermelha.	168. Orapesa, uha.	210. Iacaranda Rei.
84. " Sepô.	126. Articoom.	169. Unatumia.	211. " Cabunca.
85. " Paboa.	127. " Cagao.	170. " Vermelha.	212. " Taa.
86. " Cabellado.	128. " Apê.	171. Tropicaru.	213. " Caviao.
87. Morroso.	129. Mutinga.	172. Arepicara.	214. " Branca.
88. Barbatmao.	130. Espiuhelro.	173. Iguiteba.	215. " Violetta.
89. Barauna.	131. Araea.	174. Jaqueba.	216. " Pardo.
90. Arnleoa.	132. " Assou.	175. Githi.	217. " Vermelha.
91. Sebastiao d'Aunda.	133. " Prala.	176. Canafestula.	218. " Ipê.
92. Camaru.	134. Araca Brava.	177. Farahiba.	219. " de Brejo.
	135. " Merim.		

## BOOK X.

### MISCELLANEOUS CHAPTERS.

#### CHAPTER I.

##### TRADE AND NAVIGATION OF GREAT BRITAIN WITH CUBA, SPANISH AND AMERICAN REPUBLICS, AND BRAZIL.

The progress of the trade of England with Cuba, Mexico, and the states of South America though comparatively limited by the condition of those countries is still of great importance.

The exports from England were

	1822.	1825.
	£	£
To Mexico . . . . .	90,000	1,400,000
To Columbia . . . . .	27,000	650,000
To Buenos Ayres . . . . .	230,000	1,600,000
	347,000	
	3,303,000	
Increase . . . . .	3,650,000	3,650,000
	£3,303,000	

According to the official accounts of the British custom-house the value of the exports of England to the new republics in 1824 amounted to the several values as follows, viz.:

	£
To the Brazils . . . . .	3,425,324
To Spanish America . . . . .	2,377,100
To the same destination, passing by the West Indies . . . . .	4,197,576
	10,000,000
Total exports of Great Britain to the new republics of America . . . . .	10,000,000
According to the tables published by the French government, in the month of May, 1829, France exported to the new republics, goods to the value of . . . . .	640,000
The United States . . . . .	3,330,000
Spain, Germany, and other parts of Europe . . . . .	4,480,000
China and the East Indies . . . . .	1,150,000
Total . . . . .	19,600,000

from  
 1820.  
 1821.  
 1822.  
 1823.  
 1824.  
 1825.  
 1826.  
 1827.  
 1828.  
 1829.  
 1830.  
 1831.  
 1832.  
 1833.  
 1834.  
 1835.  
 1836.  
 1837.  
 1838.  
 1839.  
 1840.  
 1841.  
 1842.  
 1843.  
 1844.  
 1845.  
 1846.  
 An A  
 na  
 pe  
 in  
 YEA  
 ending  
 Janua  
 1841....  
 1842....  
 1843....  
 1844....  
 1845....  
 1846....  
 An Ac  
 nag  
 the  
 YEA  
 ending  
 Janua  
 1841....  
 1842....  
 1843....  
 1844....  
 1845....  
 1846....

These reports are exclusive of the important exports of British manufactures from the British West Indies to the Spanish American Republics.  
 A RETURN of the Number and Tonnage of Vessels entered and cleared in Trade with Mexico, from the Year 1820 to the latest Account.

YEARS.	ENTERED INWARDS.				CLEARED OUTWARDS.				Total declared value of British and Irish produce and manufactures exported from the United Kingdom to Mexico.
	British.		Foreign.		British.		Foreign.		
	Vessels.	Tonnage.	Vessels.	Tonnage.	Vessels.	Tonnage.	Vessels.	Tonnage.	
1820.....	1	328	..	..	..	166	..	..	1,076
1821.....	2	480	..	..	1	1,131	..	..	89,366
1822.....	4	1,246	..	..	..	1,974	..	..	267,418
1823.....	5	1,402	..	..	8	2,463	..	..	891,997
1824.....	5	910	..	..	11	8,187	1	409	1,042,678
1825.....	10	1,705	..	..	18	3,620	..	..	471,283
1826.....	9	1,283	..	..	47	5,238	..	..	692,800
1827.....	11	2,015	..	..	30	3,890	1	266	307,029
1828.....	30	6,348	..	..	20	3,363	..	..	303,562
1829.....	18	3,386	..	..	21	8,369	..	..	978,441
1830.....	25	6,230	..	..	51	8,674	..	..	728,856
1831.....	32	4,971	5	669	31	5,056	4	639	1,088,921
1832.....	34	5,046	1	78	30	3,740	2	328	421,487
1833.....	32	5,614	2	328	34	5,591	2	498	450,610
1834.....	35	6,802	2	490	29	5,502	2	277	402,820
1835.....	38	7,098	1	245	35	5,391	1	277	354,828
1836.....	31	5,343	2	425	31	3,980	..	..	520,300
1837.....	44	7,591	..	..	38	6,128	..	..	438,776
1838.....	25	7,003	..	..	38	5,056	..	..	668,170
1839.....	34	7,374	1	93	29	4,326	3	468	485,330
1840.....	51	10,925	..	..	36	4,392	..	..	434,901
1841.....	63	12,868	..	..	31	5,926	..	..	
1842.....									
1843.....									
1844.....									
1845.....									
1846.....									

An Account of the Number of Ships, distinguishing British and Foreign, with their Tonnage, that have entered and cleared for Cuba from the United Kingdom during the past Five Years, ending the 5th of January, 1846.—(This Account for the Year 1846, includes, with Cuba, all the other Foreign West Indies.)

YEARS, ending 5th January.	ENTERED INWARDS.				CLEARED OUTWARDS.			
	BRITISH.		FOREIGN.		BRITISH.		FOREIGN.	
	Ships.	Tonnage.	Ships.	Tonnage.	Ships.	Tonnage.	Ships.	Tonnage.
1841.....	number.	tons.	number.	tons.	number.	tons.	number.	tons.
1842.....	134	30,777	32	6,697	103	23,137	52	17,807
1843.....	145	33,377	14	2,609	142	37,295	41	10,677
1844.....	143	47,217	34	7,861	102	43,899	61	17,166
1845.....	132	40,611	53	12,206	130	36,050	75	24,748
1846.....	206	59,294	41	10,243	109	31,899	63	15,386
			76	18,863	179	54,758	109	27,905

An Account of the Number of Ships, distinguishing British and Foreign, with their Tonnage, that have entered and cleared for the Brazils from the United Kingdom during the past Five Years, ending the 5th of January, 1846.

YEARS, ending 5th January.	ENTERED INWARDS.				CLEARED OUTWARDS.			
	BRITISH.		FOREIGN.		BRITISH.		FOREIGN.	
	Ships.	Tonnage.	Ships.	Tonnage.	Ships.	Tonnage.	Ships.	Tonnage.
1841.....	number.	tons.	number.	tons.	number.	tons.	number.	tons.
1842.....	120	29,212	11	2,014	207	49,545	42	10,997
1843.....	103	37,607	14	2,213	185	46,078	39	7,409
1844.....	154	30,873	16	2,467	109	53,198	80	25,322
1845.....	138	38,920	8	2,099	207	55,034	50	12,583
1846.....	220	45,245	14	2,989	255	60,521	47	12,074
	248	58,119	14	3,888	231	64,135	94	24,026

AN Account of the Number of Ships, distinguishing British and Foreign, with their Tonnage, that have entered and cleared for Mexico, and the other Ports of South America, from the United Kingdom, during the past five Years, ending the 5th of January, 1846.

YEARS, ending 5th January.	ENTERED INWARDS.				CLEARED OUTWARDS.			
	BRITISH.		FOREIGN.		BRITISH.		FOREIGN.	
	Ships.	Tonnage.	Ships.	Tonnage.	Ships.	Tonnage.	Ships.	Tonnage.
1841.....	number.	tons.	number.	tons.	number.	tons.	number.	tons.
1842.....	227	46,291	20	5,996	185	41,372	10	1,992
1843.....	375	82,590	11	2,972	101	42,656	11	2,276
1844.....	340	77,187	48	11,561	214	47,601	21	5,469
1845.....	364	84,754	16	4,565	259	55,261	15	3,183
1846.....	337	97,465	7	1,616	266	70,617	13	2,310
1846.....	320	83,962	13	3,318	356	104,524	16	3,933

BRITISH and IRISH Produce and Manufactures Exported from the United Kingdom to Cuba.

ARTICLES.	Years.	Declared value.	ARTICLES.	Years.	Declared value.
Apparel, slops, and haberdashery.....	1840	£ 3,744	Linen manufactures, including linen yarn.....	1840	£ 102,945
	1841	3,743		1841	106,897
	1842	4,675		1842	103,097
	1843	6,581		1843	201,590
	1844	3,849		1844	193,179
1845	9,753	1845	312,063		
Brass and copper manufactures.....	1840	13,304	Machinery and mill work....	1840	12,853
	1841	14,884		1841	14,638
	1842	8,750		1842	12,134
	1843	14,546		1843	3,843
	1844	13,155		1844	9,471
1845	20,019	1845	6,456		
Coals, cinders, and culm.....	1840	3,714	Silk manufactures.....	1840	6,901
	1841	6,361		1841	6,630
	1842	16,079		1842	5,173
	1843	7,005		1843	15,949
	1844	6,677		1844	10,230
1845	10,260	1845	9,534		
Cotton manufactures, including cotton yarn.....	1840	191,600	Tin and pewter wares, tin unwrought, and tin plates....	1840	4,210
	1841	272,809		1841	3,580
	1842	104,556		1842	2,609
	1843	181,136		1843	5,612
	1844	244,079		1844	4,907
1845	602,028	1845	6,188		
Earthenware of all sorts.....	1840	19,162	Woolen manufactures, including yarn.....	1840	46,153
	1841	16,531		1841	34,195
	1842	8,980		1842	36,556
	1843	18,165		1843	40,806
	1844	11,721		1844	54,406
1845	29,518	1845	67,356		
Glass.....	1840	8,750	Other articles.....	1840	22,295
	1841	6,213		1841	23,710
	1842	3,242		1842	18,321
	1843	4,086		1843	33,343
	1844	7,677		1844	21,532
1845	7,932	1845	7,800		
Hardwares and cutlery.....	1840	27,666	Aggregate value of British and Irish produce and manufactures.....	1840	514,762
	1841	36,766		1841	592,546
	1842	15,946		1842	366,233
	1843	33,619		1843	624,871
	1844	46,047		1844	651,214
1845	68,904	1845	124,915		
Iron and steel, wrought and unwrought.....	1840	51,423			
	1841	45,489			
	1842	30,291			
	1843	50,540			
	1844	45,184			
1845	55,533				

QUANTITIES of the principal Articles Imported into the United Kingdom from Cuba, and Quantities so Imported entered for Home Consumption.

ARTICLES.	Years.	Imported.		Entered for Home Consumption.		ARTICLES.	Years.	Imported.		Entered for Home Consumption.	
		tons.	lbs.	tons.	lbs.			tons.	lbs.		
Cedar wood....	1840	1,382	1,141	Mahogany.....	1840	751	780				
	1841	499	674		1841	382	456				
	1842	439	326		1842	184	340				
	1844	1,474	1,251		1843	1,323	1,154				
	1845	1,392	1,196		1844	3,282	3,145				
				1845	7,244						
Cochineal, granulla and dust..	1840	lbs.	lbs.	Molasses.....	1840	cwts.	cwts.				
	1841	11,403	11,646		1841	32,083	1,735				
	1842	99,697	7,630		1842	3,423	2,759				
	1843	4,867	43,185		1843	207	3				
	1844	555,460	28,679		1844	4,631	627,038				
1845	893	2,959	1845	52							
Coffee.....	1840	1,955,928	705	Rum.....	1840	Gallons (including overproof.)	Gallons (including overproof.)				
	1841	725,223	317		1841	271	1				
	1842	2,019,626	200,503		1842	46,947	2				
	1844	1,054,247	418,320		1843	35,380	4				
	1845	187,855	371,532		1844	70,100	12				
			34,993,190	1845	188,078	1					
Copper ore.....	1840	tons.	tons.	Sugar unrefined	1840	cwts.	cwts.				
	1841	20,289	10,630		1841	304,063	414				
	1842	32,652	31,355		1842	134,352	159				
	1843	32,770	146		1843	207,002	16				
	1844	31,683	1,028		1844	485,791	4				
1845	34,765	1,123	1845	829,276	23						
Fustic.....	1840	1,153	1,028	Sugar refined...	1840	3,754	1				
	1841	1,010	1,123		1841	1	1				
	1842	861	691		1842						
	1843	1,005	917		1843						
	1844	346	513		1844						
1845	462	146	1845								
Honey.....	1840	cwts.	cwts.	Tobacco manufactured.....	1840	lbs.	lbs.				
	1841	1,252	870		1841	259,702	175,457				
	1842	6,871	903		1842	401,410	215,236				
	1843	9,068	493		1843	235,514	189,689				
	1844	5,170	483		1844	494,054	179,431				
1845	2,829	806	1845	247,263	230,104						
Indigo.....	1840	lbs.	lbs.	Tobacco manufactured, or cigars.....	1840	153,038	166,733				
	1841	3,128	861		1841	260,021	170,404				
	1842	16,298	5,217		1842	311,848	167,749				
	1843	62,675	43,574		1843	252,789	173,318				
	1845	...	1,738		1844	298,822	171,827				
Logwood..	1840	tons.	tons.	1845	268,936	245,059					
	1841	179	240	1840	4,714	4,714					
	1842	498	311	1841							
	1843	958	232	1842	23,690	23,690					
	1844	64	282	1843	140,958	140,953					
1845	132	32	1844								
			1845	218							

BRAZIL.—British and Irish Produce and Manufactures Exported to the United Kingdom to Brazil.

ARTICLES.	Years.	Declared Value.	ARTICLES.	Years.	Declared Value.
Alkali, mineral, viz. soda and barilla .....	1840	£ 1,345	Apparel, slops, and haberdashery.....	1810	£ 15,021
	1841	1,344		1841	16,129
	1842	2,213		1842	14,630
	1843	2,103		1843	20,282
	1845	3,358		1844	36,120
			1845	18,261	
Apothecary wares.....	1840	2,562	Arms and ammunition.....	1840	16,076
	1841	3,293		1841	12,576
	1842	4,039		1842	15,148
	1843	4,332		1843	15,155
	1845	5,938		1844	26,478
			1845	28,189	

(continued.)

their Ton-  
America,  
January,

D.S.

IGN.

Tonnage.

tons.
1,992
2,276
5,469
3,153
2,310
2,933

rdom to

Declared value.

£
102,045
106,897
105,097
201,580
193,179
313,063

12,853
14,838
12,134
3,843
9,471
6,456

6,901
6,630
5,173
15,949
10,230
9,534

4,210
3,580
2,609
5,612
4,907
6,188

46,153
24,105
30,559
40,896
54,406
67,356

22,225
23,710
18,221
35,343
21,582
7,800

514,782
592,546
306,253
624,871
651,214
124,915

ARTICLES.	Years.	Declared Value.	ARTICLES.	Years.	Declared Value.
		£			£
Bacon and hams .....	1840	920	Yarn.....	1840	820
	1841	321		1841	1,003
	1842	545		1842	905
	1843	754		1843	1,067
	1844	283		1844	140
Beef and pork .....	1840	176	Earthenware of all sorts ....	1840	40,025
	1841	14		1841	29,183
	1842	146		1842	28,970
	1843	444		1843	40,461
	1844	6		1844	47,732
Beer and ale .....	1840	1,584	1845	41,083	
	1841	12,435	Glass.....	1840	14,067
	1842	13,381		1841	19,106
	1843	16,804		1842	21,443
	1844	20,541		1843	27,437
1845	12,713	1844		16,783	
Blacking.....	1840	26,923	1845	18,425	
	1841	3,791	Hardware and cutlery.....	1840	58,021
	1842	3,292		1841	45,071
	1843	4,836		1842	56,756
	1844	3,321		1843	80,070
1845	1,659	1844		79,088	
Books, printed.....	1840	829	1845	76,998	
	1841	646	Hats of all sorts.....	1840	9,781
	1842	488		1841	5,398
	1843	431		1842	3,903
	1844	526		1843	1,517
1845	577	1844		4,307	
Brass and copper manufac- tures.....	1840	40,914	1845	2,018	
	1841	33,503	Iron and steel, wrought and unwrought.....	1840	59,320
	1842	33,065		1841	59,209
	1843	36,815		1842	48,015
	1844	44,361		1843	34,996
1845	33,308	1844		61,156	
Butter.....	1840	72,327	1845	68,483	
	1841	66,144	Lead and shot .....	1840	7,845
	1842	63,166		1841	8,771
	1843	61,204		1842	10,910
	1844	82,544		1843	9,931
1845	65,397	1844		10,230	
Cabinet and upholstery wares	1840	1,966	1845	5,000	
	1841	1,437	Leather, wrought and un- wrought.....	1840	16,482
	1842	801		1841	13,044
	1843	921		1842	15,028
	1844	2,710		1843	23,309
1845		1844		17,519	
Carriages.....	1840	1,978	1845	10,177	
	1841	5,480	Leather, saddlery, and her- ness.....	1840	3,933
	1842	2,767		1841	4,073
	1843	1,748		1842	1,870
	1844	2,290		1843	3,061
1845		1844		2,562	
Coals, cinders, and culm....	1840	9,718	1845	1,793	
	1841	6,134	Linen manufactures.....	1840	235,378
	1842	17,558		1841	243,997
	1843	2,296		1842	158,404
	1844	9,897		1843	184,823
1845	17,733	1844		170,362	
Cordage.....	1840	1,307	1845	213,004	
	1841	159	Machinery and mill-work....	1840	17,897
	1842	4,295		1841	17,696
	1843	3,335		1842	24,941
	1844	1,672		1843	17,342
1845	2,793	1844		10,931	
Cotton manufactures.....	1840	1,694,799	1845	16,683	
	1841	1,471,228	Musical instruments.....	1840	5,500
	1842	819,530		1841	6,107
	1843	1,096,069		1842	5,320
	1844	1,259,991		1843	5,097
1845	1,429,501	1844		5,093	
			1845		

(continued.)



Declared Value.	ARTICLES.	Years.	Declared Value.	ARTICLES.	Years.	Declared Value.
£			£			£
828	Oil, linseed, hempseed, and rapeseed.....	1840	2,160	Tin, unwrought.....	1840	1,867
1,032		1841	3,883		1841	1,931
205		1842	4,522		1842	2,052
1,667		1843	6,896		1843	478
148		1844	7,159		1844	1,420
40,025	Painters' colours.....	1840	7,196	Tin and pewter wares, and tin plates.....	1845	980
35,183		1841	6,398		1840	3,481
38,976		1842	7,099		1841	3,504
40,461		1843	9,129		1842	5,782
47,752		1844	7,888		1843	11,108
41,063	1845	9,264	1844	4,882		
18,467	Plate, plated wares, jewelry, and watches.....	1840	1,328	1845	5,969	
19,106		1841	3,032	Umbrellas and parasols.....	1840	3,063
21,443		1842	3,356		1841	6,518
27,487		1843	4,004		1842	4,345
19,783		1844	3,053		1843	4,935
18,295	1845	4,769	1844		7,383	
58,021	Saltpetre, refined in the United Kingdom.....	1840	9,137	Woolen manufactures, including yarn.....	1840	207,930
45,071		1841	4,264		1841	329,084
56,180		1842	4,989		1842	258,306
80,070		1843	5,121		1843	278,171
79,088		1844	6,957		1844	298,940
76,998	Silk manufactures.....	1845	14,022	1845	309,626	
9,781		1840	35,315	Other articles.....	1840	15,203
5,266		1841	39,717		1841	12,721
3,983		1842	21,996		1842	14,030
1,517		1843	36,403		1843	15,750
4,297	1844	29,686	1844		18,222	
3,018	1845	10,908	1845	69,444		
59,320	Soap and candles.....	1840	07,001	Aggregate value of British and Irish produce and manufactures.....	1840	2,623,853
59,390		1841	51,016		1841	2,556,554
68,018		1842	45,384		1842	1,186,695
54,906		1843	37,812		1843	2,440,128
61,196		1844	43,650		1844	2,313,236
68,483	1845	10,908	1845	2,213,306		
7,843	Stationery.....	1840	6,338			
8,771		1841	4,314			
10,510		1842	6,790			
9,921		1843	6,616			
10,240		1844	3,011			
5,900	1845	3,269				

QUANTITIES of the principal Articles Imported into the United Kingdom from Brazil, and Quantities so Imported entered for Home Consumption.

ARTICLES.	Years.	Imported.	Entered for Home Consumption.	ARTICLES.	Years.	Imported.	Entered for Home Consumption.
		cwts.	cwts.			cwts.	cwts.
Annotto.....	1840	277	68	Hides, untaanned	1840	24,100	12,569
	1841	772	178		1841	13,815	7,480
	1842	824	530		1842	44,987	21,320
	1843	409	484		1843	38,101	48,033
	1845	243	138		1844	123,732	122,032
Balsam, capivi..	1840	572	540	Horns, horn-tips, and pieces of horns.....	1840	803	673
	1841	608	456		1841	889	1,026
	1842	464	443		1842	1,580	1,654
	1843	811	722		1843	3,022	2,384
	1845	1,066	736		1844	3,277	3,601
Cocoa.....	1840	67,382	2	India-rubber, or caoutchouc....	1840	4,450	4,776
	1841	396,794	96		1841	4,926	4,313
	1842	183,756	248		1842	1,086	2,781
	1843	1,933,363	424		1843	2,735	2,178
	1844	980,301	46,584		1844	3,772	2,938
1845	1,843,196	2,875,697	1845				
Coffee.....	1840	8,686,616	22,023	Isinglass.....	1840	286	358
	1841	2,101,833	1,226		1841	269	391
	1842	3,333,313	47,013		1842	304	252
	1843	4,923,114	207,223		1843	323	323
	1844	3,499,660	070,308		1844	523	482
1845	3,449,754	34,298,190	1845				

(continued.)

(continued.)

ARTICLES.	Years.	Imported.	Entered for Home Consumption.	ARTICLES.	Years.	Imported.	Entered for Home Consumption.
Radix ipecacuanha.....	1840	lbs. 4,484	lbs. 5,672	Tapioca.....	1840	cwts. 983	cwts. 1,000
	1841	977	9,815		1841	1,870	1,670
	1842	4,315	10,001		1842	2,205	2,224
	1843	..	6,022		1843	2,503	2,417
	1844	..	7,301		1844	6,194	4,960
	1845	..	..		1845	..	..
Rum.....	1840	gallons (including overproof) 26,089	gallons (including overproof) 7	Woods, vis.: Brazil.....	1840	tons. 900	tons. 26
	1841	12,161	17		1841	1,693	188
	1842	4	13		1842	127	698
	1843	..	..		1843	470	637
	1844	16,211	5		1844	293	406
	1845	40,342	2,460,135		1845	..	..
Sarsaparilla....	1840	lbs. 4,141	lbs. 780	Fustic.....	1840	192	192
	1841	1,209	563		1841	147	147
	1842	5,672	3,537		1842	325	325
	1843	11,736	7,718		1843	683	683
	1844	13,004	32,529		1844	538	538
	1845	23,001	..		1845	391	..
Sugar, unrefined	1840	cwts. 216,018	cwts. 1,545	Rosewood.....	1840	1,401	1,545
	1841	363,503	27		1841	2,488	1,662
	1842	260,068	11		1842	1,009	1,804
	1843	224,125	31		1843	3,225	2,902
	1844	271,415	21		1844	932	1,006
	1845	328,330	4,856,004		1845	..	..
Tallow.....	1840	cwts. 216,018	cwts. 1,545	Zebra wood....	1840	38	115
	1841	363,503	27		1841	156	135
	1842	260,068	11		1842	178	87
	1843	224,125	31		1843	201	170
	1844	271,415	21		1844	101	211
	1845	328,330	4,856,004		1845	..	..
Wool, cotton....	1840	lbs. 931	lbs. 934	Wool, cotton....	1840	lbs. 14,779,171	lbs. 13,502,044
	1841	3,654	2,475		1841	10,671,248	14,935,368
	1842	4,410	5,542		1842	13,222,829	18,554,540
	1843	4,410	4,825		1843	18,675,123	15,893,142
	1844	3,480	1,191,896		1844	21,084,744	20,846,395
	1845	..	..		1845	20,187,033	..

BRITISH and Irish Produce and Manufactures Exported from the United Kingdom to Mexico, and the other States of Central and South America, exclusive of Brazil, during the following Years:

ARTICLES.	Years.	Declared Value.	ARTICLES.	Years.	Declared Value.
Apothecary ware.....	1840	\$ 4,715	Brass and copper manuf- tures.....	1840	\$ 4,981
	1841	2,222		1841	4,416
	1842	3,126		1842	8,313
	1843	6,632		1843	9,826
	1844	5,326		1844	16,123
	1845	..		1845	16,923
Apparel, slops, and haberdashery.....	1840	19,144	Cabinet and upholstery wares.	1840	2,508
	1841	20,925		1841	3,395
	1842	24,275		1842	5,717
	1843	22,230		1843	4,806
	1844	35,733		1844	4,654
	1845	29,675		1845	..
Arms and ammunition.....	1840	7,633	Carriages.....	1840	5,184
	1841	10,155		1841	2,767
	1842	17,454		1842	4,067
	1843	37,230		1843	4,047
	1844	18,763		1844	1,341
	1845	7,932		1845	..
Beer and ale.....	1840	2,312	Coals, clinders, and culm.....	1840	3,490
	1841	4,271		1841	5,216
	1842	6,111		1842	3,411
	1843	6,508		1843	5,211
	1844	7,072		1844	8,199
	1845	0,994		1845	15,155
Books, printed.....	1840	1,848	Cordage.....	1840	1,227
	1841	1,670		1841	966
	1842	1,278		1842	1,610
	1843	2,364		1843	848
	1844	1,813		1844	1,874
	1845	1,817		1845	1,204

(continued.)

COMMERCIAL STATISTICS.

1505

entered for  
Home Con-  
sumption.

owts.  
1,009  
1,679  
2,224  
2,417  
4,060

tons.  
36  
188  
698  
657  
466

192  
147  
371  
683  
538

1,545  
1,682  
1,894  
2,902  
1,906

115  
135  
187  
170  
211

lbs.  
13,952,544  
14,895,568  
13,354,540  
15,893,142  
20,846,395

Kingdom to  
and during

Declared  
Value.

£  
4,851  
4,416  
8,313  
9,826  
16,123  
16,633

2,508  
3,295  
5,717  
4,806  
4,654

5,184  
8,707  
4,067  
4,047  
1,341

3,490  
5,216  
3,441  
5,211  
8,199  
13,135

1,227  
966  
1,610  
816  
1,874  
1,204

(continued.)

ARTICLES.	Years.	Declared Value.	ARTICLES.	Years.	Declared Value.
Cotton manufactures, including cotton yarn.....	1840	2,348,970	Musical instruments .....	1840	£
	1841	1,499,710		1841	6,050
	1842	1,661,620		1842	8,968
	1843	1,476,347		1843	9,549
	1844	1,355,675		1844	15,492
1845	1,799,918	1845	10,348		
Earthenware of all sorts .....	1840	32,606	Painters' colours.....	1840	6,905
	1841	41,739		1841	4,235
	1842	52,931		1842	5,298
	1843	66,419		1843	4,748
	1844	35,496		1844	6,281
1845	32,830	1845	8,334		
Glass .....	1840	10,705	Plate, plated ware, jewellery, and watches .....	1840	7,436
	1841	11,773		1841	7,552
	1842	11,697		1842	16,058
	1843	11,593		1843	11,348
	1844	11,184		1844	6,890
1845	11,184	1845	6,878		
Hardwares and cutlery.....	1840	76,608	Silk manufactures.....	1840	101,511
	1841	164,069		1841	66,288
	1842	150,730		1842	69,198
	1843	158,431		1843	71,072
	1844	145,698		1844	78,691
1845	131,658	1845	41,160		
Hats of all sorts.....	1840	1,367	Soap and candles.....	1840	5,728
	1841	1,198		1841	4,313
	1842	632		1842	3,673
	1843	3,547		1843	1,404
	1844	1,738		1844	1,766
1845	1,995	1845	2,873		
Iron and steel, wrought and unwrought.....	1840	61,316	Stationery .....	1840	0,050
	1841	60,814		1841	8,253
	1842	66,424		1842	8,324
	1843	55,880		1843	8,563
	1844	66,060		1844	8,693
1845	42,001	1845	10,681		
Lead and shot.....	1840	1,468	Sugar, refined.....	1840	429
	1841	1,017		1841	2,292
	1842	2,099		1842	7,765
	1843	1,078		1843	9,508
	1844	2,314		1844	3,334
1845	2,314	1845	342		
Leather, wrought and unwrought .....	1840	6,137	Tin and pewter wares, tin unwrought, and tin plates.....	1840	5,666
	1841	5,667		1841	7,770
	1842	15,009		1842	10,154
	1843	18,619		1843	12,889
	1844	17,968		1844	9,972
1845	16,468	1845	6,500		
Leather, saddlery, and harness .....	1840	1,365	Woolen manufactures, including yarn .....	1840	541,338
	1841	2,221		1841	468,108
	1842	2,432		1842	648,406
	1843	3,036		1843	836,300
	1844	3,172		1844	775,767
1845	3,240	1845	533,690		
Linen manufactures, including linen yarn .....	1840	370,121	Other articles.....	1840	17,330
	1841	391,812		1841	15,907
	1842	361,977		1842	25,439
	1843	383,882		1843	25,384
	1844	337,931		1844	19,802
1845	382,696	1845	47,610		
Machinery and mill-work .....	1840	10,363	Aggregate value of British and Irish produce and manufactures .....	1840	3,576,357
	1841	5,582		1841	2,685,402
	1842	10,491		1842	3,217,824
	1843	12,511		1843	3,286,327
	1844	19,820		1844	3,013,267
1845	21,403	1845	3,490,705		

QUANTITIES of the principal Articles Imported into the United Kingdom from Mexico, and the other States of Central and South America, and Quantities so Imported entered for Home Consumption.

ARTICLES.	Years.	Imported.	Entered for Home Consumption.	ARTICLES.	Years.	Imported.	Entered for Home Consumption.
Bark, Peruvian...	1840	lbs. 69,267	lbs. 47,514	Indigo .....	1840	lbs. 124,766	lbs. 96,568
	1841	206,823	53,297		1841	217,031	69,319
	1842	121,611	86,152		1842	185,903	80,131
	1843	303,065	61,088		1843	130,836	93,835
	1844	225,415	60,136		1844	120,148	93,469
	1845	4,700		1845	100,444		
Cochineal, gramma, and dust.	1840	379,299	206,559	Mother-of-pearl shells.....	1840	cwts. 4,667	4,830
	1841	60,131	67,490		1841	1,421	32
	1842	259,980	162,230		1842	8,074	727
	1843	421,742	415,835		1843	6,302	8,662
	1844	303,890	273,307		1844	5,411	7,227
	1845	3,020		1845			
Cocoa .....	1840	1,058,015	181	Orchal .....	1840	722	522
	1841	1,802,647	86		1841	7,640	4,838
	1842	441,094	37		1842	47,390	596
	1843	1,229,515	910		1843	2,452	3,379
	1844	18,796	2,815		1844	2	
	1845	6,641	2,575,497	1845			
Coffee.....	1840	587,363	51,151	Saltpetre and cubic nitre....	1840	144,926	130,062
	1841	1,734,285	2,066		1841	124,824	117,170
	1842	2,180,839	606,810		1842	185,036	136,979
	1843	6,184,449	3,220,303		1843	278,160	140,441
	1844	8,093,639	5,046,729		1844	142,271	165,971
	1845	13,229,367	34,299,196	1845	172,843		
Copper ore .....	1840	12,813	1	Sarsaparilla .....	1840	lbs. 14,599	lbs. 16,262
	1841	14,230			1841	6,392	9,878
	1842	15,345	4,607		1842	56,511	15,537
	1843	21,794	20,872		1843	48,620	32,918
	1844	21,470	21,361		1844	16,004	33,529
	1845			1845	27,952		
Copper, unwrought and part wrought..	1840	cwts. 3,362	cwts.	Skins and furs undressed, viz.: wolver.....	1840	number. 7	number. 7
	1841	7,031	4		1841	53,729	14,614
	1842	3,351	4		1842	1,039	7,220
	1843	1,972	2		1843	6,514	22,978
	1844	25,169	81		1844	6,058	30,898
	1845	088	145	1845	11,700		
Guano .....	1840	2,991	922	Nitre.....	1840	196,811	212,726
	1841	20,396	9,696		1841	1,110,565	907,498
	1842	2,827	12,428		1842	820,376	647,466
	1843	26,218	26,123		1843	816,640	835,428
	1844				1844	30,909	185,202
	1845			1845	106,073		
Hair, horse.....	1840	cwts. 6,943	cwts. 7,286	Sheep.....	1840	10,092	21,895
	1841	21,098	16,171		1841	490,743	492,806
	1842	8,892	9,546		1842	119,220	60,096
	1843	12,011	10,772		1843	246,252	170,102
	1844	5,320	6,499		1844	65,447	203,171
	1845			1845			
Hides, untanned.	1840	216,273	196,055	Sugar unrefined.	1840	1,683	1
	1841	401,136	365,076		1841	1,445	7
	1842	401,731	368,704		1842	19	1
	1843	278,250	283,223		1843	761	14
	1844	264,727	273,255		1844	697	1
	1845	234,039		1845	6,890	4,856,604	
Horns, bernilpe, and pieces of horns.....	1840	4,745	3,971	Tallow.....	1840	62,723	62,862
	1841	14,300	11,907		1841	296,375	184,689
	1842	9,071	8,98		1842	113,866	132,743
	1843	7,030	6,733		1843	103,603	81,599
	1844	8,130	8,563		1844	161,301	117,490
	1845			1845	110,800	1,191,896	
Jalap .....	1840	lbs. 22,300	lbs. 24,335	Tin.....	1840	793	1
	1841	6,742	13,618		1841	347	3
	1842	56,266	21,126		1842	421	43
	1843	37,363	34,312		1843	548	65
	1844	34,957	22,326		1844	235	8,704
	1845			1845			

(continued.)

Tot  
Tot  
W  
L  
STA  
rep  
Am  
not  
A  
Ustari  
Solari  
Monec  
Navar  
Rayna  
Rober  
A  
mine  
From  
" I  
I  
taken  
O  
follow  
New Sp  
Peru an  
New G

STATISTICS OF PRECIOUS METALS.

1507

Mexico,  
ported en-

Entered for  
lloms Con-  
sumption.

lbs.  
90,308  
69,319  
80,131  
95,835  
93,469

cwis.  
4,830  
32  
737  
8,062  
7,227

523  
4,538  
990  
5,370

139,063  
147,170  
138,979  
140,641  
155,971

lbs.  
18,362  
9,878  
15,837  
23,918  
33,029

number.  
7  
14,514  
7,320  
22,978  
30,898

312,736  
907,403  
647,466  
535,423  
185,202

24,805  
422,106  
60,096  
173,108  
303,171

cwis.  
7  
4  
14  
4,856,604

62,862  
184,680  
132,743  
81,599  
112,490  
1,101,896

1  
3  
43  
65  
8,704

(used)

ARTICLES.	Years.	Imported.	Entered for Home Consumption.	ARTICLES.	Years.	Imported.	Entered for Home Consumption.	
Tobacco, unmanufactured ....	1840	lbs. 786,697	lbs. 160,913	Mahogany.....	1840	tons. 477	tons. 390	
	1841	719,478	390,323		1841	477	613	558
	1842	364,471	524,901		1842	873	89	99
	1843	1,256,310	635,399		1843	1,231	856	856
	1844	421,223	775,876		1844	1	401	401
Tobacco, manufactured, or cigars .....	1840	164	167	Nicaragua.....	1840	2,793	2,507	
	1841	1,426	648		1841	1,309	1,804	1,804
	1842	6,263	242		1842	2,908	2,337	2,337
	1843	121	143		1843	2,516	2,431	2,431
	1844	1,053	245,059		1844	4,342	3,465	3,465
Woods, vis.: Fustic.....	1840	tons. 4,281	tons. 4,137	Wool, cotton ....	1840	lbs. 2,148,643	lbs. 2,845,628	
	1841	4,921	3,087		1841	4,493,864	3,634,788	3,634,788
	1842	5,458	4,012		1842	3,854,418	3,410,381	3,410,381
	1843	6,656	5,420		1843	2,644,747	2,947,517	2,947,517
	1844	4,216	4,152		1844	4,696,904	4,374,377	4,374,377
Logwood .....	1840	9,854	8,092	Wool, sheep and lambs' .....	1840	4,380,751	4,016,242	
	1841	12,094	8,760		1841	2,173,931	6,605,343	6,605,343
	1842	19,151	8,108		1842	2,203,219	2,434,312	2,434,312
	1843	19,747	3,856		1843	4,368,987	2,467,868	2,467,868
	1844	8,760	8,471		1844	3,799,697	4,390,382	4,390,382
1845	7,848	8,471	1845	6,354,127				

CHAPTER II.

STATISTICS OF THE PRECIOUS METALS AND COINAGE OF THE SPANISH AMERICAN REPUBLICS.

BEFORE Humboldt wrote his "Political Essay upon New Spain," the reports circulated respecting the quantities of gold and silver exported from America all differed in their calculations. These discrepancies arose from their not possessing accurate data.

AUTHORS.	Epochs.	Value.	AUTHORS.	Epochs.	Value.
Ularis.....	1492 to 1794	dollars. 3,535,000,000	Neckar.....	1763 to 1777	dollars. 304,000,000
Solorzano.....	1492 to 1628	1,500,000,000	Gerboux.....	1724 to 1800	1,600,000,000
Moncada.....	1492 to 1585	2,000,000,000	The author of the "Investigation upon Commerce, Amsterdam, 1779.".....	1492 to 1775	5,073,000,000
Navarrete.....	1519 to 1817	1,335,000,000			
Raynal.....	1492 to 1718	5,154,000,000			
Robertson.....	1492 to 1775	8,060,000,000			

According to Humboldt, the quantity of precious metals taken out of the mines of America is as follows:

From 1492 to 1500.....	marks. 250,000	From 1600 to 1700.....	marks. 16,000,000
" 1500 to 1545.....	3,006,000	" 1700 to 1730.....	32,500,000
" 1545 to 1600.....	11,806,000	" 1730 to 1803.....	33,380,000

He also gives the following recapitulation of the value of gold and silver taken from the mines of America from 1492 to 1803:

Registered from the Spanish colonies.....	dollars. 4,035,156,000
" " Portuguese ditto.....	684,544,000
Not registered from the first.....	816,000,000
" " second.....	171,000,000
Total.....	5,706,700,000

Of which Amount, during those 311 years the proportions furnished were as follows:

New Spain.....	dollars. 3,028,000,000	Chill.....	dollars. 138,700,000
Peru and Buenos Ayres.....	2,410,300,000	Brazil.....	835,530,000
New Granada.....	275,000,000		

He computes the annual product of the mines of the New World, at the commencement of the present century, as follows :

C O U N T R I E S .	Value.	Value.	Value.
	marks of gold.	marks of silver.	dollars.
New Spain.....	7,000	2,396,730	33,000,000
Peru.....	3,400	611,000	6,340,000
Chili.....	12,312	39,708	3,060,000
Buenos Ayres.....	2,500	481,450	4,850,000
New Granada.....	30,500	.....	3,900,000
Brazil.....	29,900	.....	4,300,000
Total.....	75,312	2,459,940	43,500,000

He calculated that the annual product of the European mines of Hungary, Saxony, and other places, and that of northern Asia, during the same period, amounted to nearly 5,000,000 more.

It is stated in an article on the precious metals in *Hunt's Merchant's Magazine* :

"The quantities of gold which America yielded at the commencement of this century, was, to the quantity of silver, in the proportion of one to forty-six; and in Europe, the proportion between gold and silver was as one to forty. The value of gold and silver, of equal quantities, was then in the proportion of fifteen to fifteen and a half of the latter, to one of the former. Finally, the quantity of gold produced, has augmented, in comparison, to the quantity of silver.

"From 1800 to 1810, the product of the American mines had a considerable increase, but, during the latter year, the contest commenced which resulted in the complete separation of the colonies from the mother country; and the convulsions and want of security caused by the struggle, likewise the proscription of the old Spanish families, the principal proprietors of the mines, who fled with the relics of their fortune to Spain, Cuba, Bordeaux, and other parts of the south of France; caused the abandonment of several mines, and a very extraordinary diminution in the amount of their product. We have not the means to calculate with precision the exact extent of this decadence."

According to Mr. Ward, in Mexico, from the year 1811 to 1828, the average of the coined metals was only 10,000,000 dollars a year; while, in 1810, it had risen to 26,500,000 dollars.

Mr. Jacob computed the total product of the American mines, including those of Brazil, during the twenty years terminating in 1829, at 379,937,731 dollars, or 18,996,845 dollars yearly; which is considerably less than half the amount which was produced at the beginning of this century.

Storch, in correcting the calculations of Humboldt, computes that the circulation of metals in Europe, which in 1815 amounted to 1,320,000,000, in 1830, was increased to 1,600,000,000; being, in a great measure, on account of England withdrawing her paper money, and resuming cash payments; and likewise through Russia, Austria, Norway, Sweden, Denmark, and the United States, having followed her example; besides the consumption of gold and silver, wrought up into plate, jewels, and other artificial objects, having considerably augmented.

Mr. Jacob estimates the value of the precious metals which are annually destined for ornaments of luxury (*objets de luxe*), as follows :



Great Britain.....	£
France.....	2,457,321
Switzerland.....	1,200,000
The rest of Europe.....	350,000
And that which is calculated for the same objects in America.....	1,005,400
.....	287,280
Total.....	5,000,000

We consider this computation little more than conjecture.

M. Chabrol calculates that the annual consumption of gold and silver in Paris, for the use of works of art, amounts to 14,552,000 francs, or 582,480*l.* sterling a year; this corresponds with the calculation of M. Benoiston de Chateaufeuf: both parties agreeing that the consumption of precious metals in Paris, in objects of art, is double that of the rest of France; the consumption of the whole kingdom being 21,825,000 francs, or 873,000*l.*;—that is to say 327,000*l.* sterling a year less than the calculation of Mr. Jacob.

Mr. McCulloch estimates the consumption of the precious metals in works of art, as follows:

Great Britain.....	£
France.....	1,842,916
Switzerland.....	866,190
The rest of Europe.....	335,000
America.....	1,204,118
.....	300,000
Total.....	4,508,224

This computation is probably still too high. According to Humboldt, the total consumption of precious metals in Europe, for other objects besides that of coinage, amounts to 17,436,400 dollars; and, adding to this amount 1,411,764 dollars, fifty-five cents, for the consumption of America, the total sum would be 18,848,164 dollars, which is 2,821,889 dollars less than the calculation of McCulloch, and no less than 8,919,641 dollars under that of Mr. Jacob. We, however, consider all these estimates based on vague data.

A London periodical, the *Mining Journal*, estimates that, "In forty years, from 1790 to 1830, Mexico produced 6,436,453*l.* worth of gold, and 139,817,032*l.* of silver; Chile, 2,768,488*l.* of gold, and 1,822,924*l.* of silver; Buenos Ayres, 4,024,895*l.* of gold, and 27,182,673*l.* of silver; Russia, 3,703,743*l.* of gold, and 1,500,971*l.* of silver. Total, 187,257,179*l.* sterling, or 4,680,429*l.* 9*s.* 7*d.*, per annum."

*Produce of the Gold Mines in the Ural Mountains and in Siberia, derived from official sources.*

Of the total quantity of gold extracted in 1846 from the mines belonging to the crown, and to private individuals situate in the Ural Mountains and in Siberia, the Royal Mint received 1397 poods, 15 lbs., and 13 solotniks; and during the course of the winter about 925 poods, 14 lbs., and 74 solotniks more are expected to be transmitted to the mint, which will make the total produce of the mines for the year 1846, amount to 1722 poods, 29 lbs., and 87 solotniks.

Formerly the gold was sought for only in the neighbourhood of the mines of Katherinburg, belonging to the crown; in the mines of Bérczoff; and in the country adjacent to the mines of Kolyvano, Voskresseusk, and of Nerzhinsk. This gold was extracted from the silver which the mines produced, but the total quantity did not amount annually to more than from 31 to 40 poods' weight.

In the year 1819 beds of auriferous sand were discovered in the Ural mountains. The following table shows the quantity of gold extracted in the year 1819 to 1828, inclusive:

YEARS.	Quantity.	Weight.	Solotnicks.
	poods.	lbs.	number.
1819.....	40	9	53
1820.....	44	9	85
1821.....	52	24	36
1822.....	72	21	79
1823.....	125	19	86
1824.....	226	12	54
1825.....	237	23	16
1826.....	307	30	95
1827.....	237	30	44
1828.....	217	30	44
Total.....	1711	....	21

In 1829 the discovery was made of the beds of auriferous sand in Siberia. In the first instance the produce was but small, but subsequently, and more particularly during the last six years, the results were brilliantly successful, as may be seen by the following table :

YEARS.	Quantity.	Weight.	Solotnicks.
	poods.	lbs.	number.
1829.....	314	31	1
1830.....	378	15	79
1831.....	396	29	37
1832.....	410	8	61
1833.....	408	22	71
1834.....	405	4	64
1835.....	413	1	8
1836.....	425	3	74
1837.....	469	20	75
1838.....	521	36	69
1839.....	525	6	38
1840.....	585	18	60
1841.....	681	20	34
1842.....	950	26	68
1843.....	1,283	2	60
1844.....	1,341	25	60
1845.....	1,386	6	41
1846.....	1,722	29	87
Total.....	12,624	28	24

Since the discovery of the beds of auriferous sand, namely, since the year 1819, the total quantity of gold extracted from the Ural mountains, as well as from Siberia, amounts to 14,335 poods, 28 lbs., and 45 solotnicks, of which quantity 2924 poods, 24 lbs., and 32 solotnicks was produced from the crown mines in the Ural mountains; 1293 poods, 7 lbs., 23 solotnicks from those in Siberia; and 4219 poods, 39 lbs., 79 solotnicks from the mines belonging to private individuals in the Ural mountains, and 5897 poods, 37 lbs., 11 solotnicks from those in Siberia.

The produce of the gold mines in the year 1846, which amounted, as before stated, to 1722 poods, 29 lbs., 87 solotnicks, forms more than a tenth part of the total quantity of gold extracted, since the year 1819, from all the mines in Russia, and exceeds by 336 poods, 23 lbs., 46 solotnicks the total quantity for the year 1845.

See Statistics of the Coinage, &c. Vol. II. p. 1174, for an account of the gold mines and coinage of the United States.

The following statements are condensed from the official returns received by her majesty's government from Mexico and South America.

#### COINAGE of Mexico.

YEARS.	GOLD.	SILVER.	TOTAL.
	dollars.	dollars.	dollars.
Ten years, 1801-10.....	11,020,000	210,220,000	227,240,000
" 1811-20.....	6,636,000	166,136,000	112,160,000
" 1821-30.....	3,696,000	96,080,000	99,776,000
1831.....	no returns.	11,720,000	
1832-33.....	do.	no returns.	
1834.....	210,000	11,220,000	12,330,000
1835.....	350,000	11,650,000	12,000,000
1836.....	570,000	11,480,000	12,050,000
1837.....	360,000	11,220,000	11,610,000

COINAGE at the Mexican Mines in 1836 and 1837.

MINTS.	1836			1837		
	Gold.	Silver.	TOTAL.	Gold.	Silver.	TOTAL.
Mexico.....	dollars. 30,000	dollars. 734,000	dollars. 764,000	dollars. 19,000	dollars. 516,000	dollars. 535,000
Zacatecas.....	none	5,485,000	5,485,000	none	5,238,000	5,238,000
Guanajuato.....	171,000	2,341,000	2,512,000	none	2,857,000	2,857,000
Potosi.....	none	1,959,900	1,959,900	151,000	2,857,000	2,857,000
Durango.....	339,000	1,438,000	1,777,000	none	1,111,000	1,111,000
Guadalajara.....	23,000	561,000	584,000	none	721,000	721,000
Chihuahua.....	none	221,000	221,000	13,000	567,000	580,000
Total.....	573,000 \$11,490	11,322,000 \$2,298,000	12,055,000 \$2,411,000	281,000 \$7,000	11,235,000 \$2,245,000	11,516,000 \$2,322,000

STATEMENT of the Value of Copper Money coined at the Mint of the City of Mexico, from the 1st of January, 1829, to the Cessation of that Coinage on the 18th of January, 1837.

PERIODS.	Total Nominal Value.	PERIODS.	Total Nominal Value.
Year ending 31st of December, 1829..	dollars. 123,358 $\frac{1}{2}$	Total brought forward.....	dollars. 1,678,762 $\frac{1}{2}$
" " 30th of June, 1831.....	236,000	Year ending 30th of June, 1833.....	1,678,762 $\frac{1}{2}$
" " 1832.....	180,000	" " 1836.....	1,005,500
" " 1833.....	491,300	From 1st July, 1836, to 18th Jan., 1837	1,132,300
" " 1834.....	628,100	Total dollars.....	4,719,034 $\frac{1}{2}$
Total carried forward.....	1,678,762 $\frac{1}{2}$	" at par (48d. per dollar).....	542,407

NOTE.—The copper coins are Cuartillos, of which 32 are equal to 1 dollar, and Tlacos, of which 64 are equal to 1 dollar. The weight of 100 dollars, 20s. sterling, nominal value in copper coin, is about 40 lbs. Spanish, or nearly 51 lbs. avoirdupois, the real average value of which is considered to be under 29 dollars, or 51.16s., including an allowance for coining.

COMPARISON of the Coinage in Gold and Silver of the Mints of the Mexican Republic, in the Years 1840 and 1841.

MINT.	GOLD.		SILVER.		TOTAL 1841.
	Year.	Amount.	Amount.	Amount.	
Mexico.....	1840	dollars. 71,207	dollars. 1,917,017	dollars. 2,240,124	
Zacatecas.....	1841	97,626	2,151,496	2,249,124	
Guanajuato.....	1840	437,168	4,066,310	4,396,641	
Durango.....	1840	440,240	4,396,641	3,736,240	
Chihuahua.....	1841	243,093	3,455,500	3,736,240	
Sau Luis.....	1841	135,140	3,296,000	3,431,140	
Guadalajara.....	1841	135,140	747,907	883,047	
Total coinage 1841..	.....	.....	.....	.....	
Increase for 1841, 403,193 dollars.	.....	.....	.....	13,537,805	
Value of total coinage for 1841, at 48d. per dollar.....	.....	.....	.....	£2,707,561	
Ditto of increase on the year.....	.....	.....	.....	80,639	

RETURN of the Amount, in Dollars, of the Precious Metals Coined in Bolivia during the Eight Years ending the 31st of December, 1837.

YEARS.	GOLD.	SILVER.		Total each Year.
		In Dollars of 8 Reals.	Small Coinage of Half Real, 1, 2 and 4 Reals.	
1830.....	dollars. .....	dollars cts. .....	dollars cts. .....	dollars cts. .....
1831.....	.....	1,662,196 75	.....	1,662,196 75
1832.....	.....	1,874,121 0	.....	1,874,121 0
1833.....	.....	3,038,041 25	.....	3,038,041 25
1834.....	.....	1,883,645 25	.....	1,883,645 25
1835.....	.....	2,104,003 50	.....	2,104,003 50
1836.....	184,204	1,474,598 0	679,755 1	2,338,557 10
1837.....	82,920	1,647,984 0	304,811 1	2,135,395 0
Total.....	166,120	1,772,301 0	402,693 0	2,361,092 0
Total.....	.....	.....	.....	16,309,383 85
				\$2,279,916 15s.

**NOTE.**—The first coinage of small money commenced in 1835; it contains from 33 to 36 per cent of alloy, and is exclusively used for the interior circulation of Bolivia and of the neighbouring provinces of North and South Peru. The Bolivian dollar contains the same proportion of pure silver as the old Spanish dollar, and the small money only 66 per cent of that metal.

La Paz, July 1, 1838. (Signed) J. B. PENTLAND.  
 Pure or refined silver contains 12 dwts., and the standard for coinage in Bolivia is 10 dwts. 20 grains; consequently standard silver contains 200 parts of pure silver and 28 parts of alloy.  
 Since the year 1830, however, all the silver coins issued from the Mint of Potosi, with the exception of dollars, have been of the standard of 8 dwts., about 26 per cent less than the national standard; and although the annual issue of this small and base coin is nominally restricted to 200,000 dollars, equal to 40,000*l.*; this regulation is not always adhered to; thus, in 1835 its issue amounted to 509,090 dollars 4 cents, equal to 101,818*l.* 2s.; in 1836 to 303,168 dollars 4 cents, equal to 60,637*l.* 6s.; and in 1837 to 301,563 dollars, equal to 60,312*l.* 12s.  
 Her Majesty's Legation, Lima, April 13, 1838. (Signed) BELFORD HINTON WILSON.

**STATEMENT of Metals bought and coined in the Mint of Popayan, in Columbia, from the Year 1790 to that of 1829.**

	Value bought in gold.			Value bought in silver.			Gold coined.				Silver coined.					
	dollars.	ris.	maras.	dollars.	ris.	maras.	marcos.	oz.	och.	tom.	grs.	marcos.	oz.	och.	tom.	grs.
Total for 40 years.	27,593,792	4	20	184,035	3	9	210,762	0	0	2	5	22,063	0	0	5	9

\* The denominations after marcos (marks) follow in this order: onzas, ochavas, tomines, grains.

Office of the Mint at Popayan, 23rd of January, 1834. JOSE J. CARBAJAL.

**NOTE.**—Of the 184,035 dollars, value of silver coined, two-thirds were in old silver. All the rest of the silver after 1810, and nearly all before, was the produce of plate and old coin sold to the mint. Very little silver was ever sent from the mines to Popayan before 1810, and none after; nor do the sums enumerated as having been coined there during the whole period, include the annual 2,000 dollars stated in the Note in the Bogota Tables to have been extracted from gold, as the gold produced by the mines, whose produce was sent to Popayan, contained no silver. Nearly the whole, therefore, of the silver bought and coined by the mint of Popayan, was the produce of plate ornaments and old money sold.—W. T.

*Colombian Measures of Gold and Silver.*

1 Marco . . . . .	1 lb. Spanish	8 oz.	1 Mark
1 lb. Spanish . . . . .	16 oz. Spanish, or 100 Castellanos.	8 Ochavas	1 Oz.
8 Tomines . . . . .	1 Castellano.	6 Tomines	1 Ochava
1 oz. Spanish . . . . .	444 grains English.	12 Grains	1 Tomia
1 oz. Troy . . . . .	480 grains English.		

Of a mark of gold are coined 136 dollars, in conformity with the Colombian law of 1821. The Spanish Ordinance enacted that 8½ dollars should be coined from a mark of silver of 11 dineros of fineness.—W. T.

**RETURN of the Amount in Dollars of the precious Metals coined at the Mint of the Republic of South Peru, since its Establishment in 1824.**

YEARS.	GOLD.		SILVER.			Total amount of each year.
			In dollars of 8 reals.		Small money of half reals, 1, 2, and 4 reals.	
	dollars.	dollars.	dollars.	dollars.	dollars.	dollars.
1824	..	310,515	..	..	310,515	
1825	..	239,024	..	..	239,024	
1826	290,010	493,950	..	..	783,960	
1827	36,590	262,832	..	..	299,422	
1828	53,650	321,154	..	..	374,810	
1829	..	215,312	..	..	215,312	
1830	165,436	304,864	..	..	530,300	
1831	86,833	534,845	..	..	621,678	
1832	753,228	552,014	..	..	1,305,242	
1833	80,825	427,134	..	..	507,960	
1834	67,853	353,733	..	..	401,925	
1835	48,153	..	..	..	1,068,122	
1836	38,665	22,583	1,045,537	..	..	
1837	113,302	..	..	..	..	
					6,658,870	
					£1,831,774 0 0	

The coinage of small money commenced in 1835; it contains 66 per cent of pure silver, and circulates only in the territory of the Peru Bolivian Confederacy.

La Paz, 1st of July, 1838. (Signed) J. B. PENTLAND.

STATISTICS OF PRECIOUS METALS.

1513

STATEMENT of the Value of Gold and Silver which has been coined in Bogota, in the Years herein expressed.

YEARS.	VALUE IN DOLLARS.		YEARS.	VALUE IN DOLLARS.	
	Coined in gold in Bogota.	Coined in silver in Bogota.		Coined in gold in Bogota.	Coined in silver in Bogota.
	dollars.	dollars. rials.		dollars.	dollars. rials.
1790-1791.....	2,157,040	2,110 5	Brought forward.....	28,220,024	146,405 7
1792-1793.....	2,309,176	12,212 5	1812-1813.....	2,296,092	19,088 0
1794-1795.....	2,614,944	15,003 4	1814-1815.....	2,344,704	63,315 0
1796-1797.....	2,515,104	23,721 5	1816-1817.....	1,997,098	40,167 0
1800-1801.....	2,931,880	22,221 4	1820-1821.....	1,826,588	31,863 0
1802-1803.....	2,929,224	17,069 0	1822-1823.....	2,712,768	84,713 0
1804-1805.....	2,433,312	15,898 0	1824-1825.....	2,908,714	49,829 0
1806-1807.....	2,740,032	8,149 3	1826-1827.....	1,307,168	30,641 0
1808-1809.....	2,774,112	3,014 0	1828-1829.....	2,071,992	93,830 0
1810-1811.....	2,556,060	14,352 0		1,438,160	26,500 0
	2,215,200	6,841 2			
Carried forward.....	28,220,024	146,405 7	Total.....	46,374,208	637,997 7

This is an exact statement from the books of the mint, Bogota, December 21, 1830.

STATEMENT of the Value of Gold and Silver bought in Bogota, in the Years herein expressed.

YEARS.	VALUE IN DOLLARS.		YEARS.	VALUE IN DOLLARS.	
	Value bought in gold in Bogota.	Value bought in silver in Bogota.		Value bought in gold in Bogota.	Value bought in silver in Bogota.
	dollars. rials.	dollars. rials.		dollars. rials.	dollars. rials.
1790-1791.....	1,984,328 2	11,267 3	Brought forward....	25,350,407 3	102,126 5
1792-1793.....	2,049,741 4	11,790 1	1812-1813.....	2,090,126 0	11,770 4
1794-1795.....	2,940,667 6	11,873 5	1814-1815.....	2,173,157 1	11,997 2
1796-1797.....	2,316,396 1	27,768 3	1816-1817.....	1,793,323 6	39,584 3
1798-1799.....	2,608,418 6	27,768 3	1818-1819.....	1,622,837 2	6,337 7
1800-1801.....	2,719,974 0	16,563 1	1822-1823.....	2,340,832 3	41,346 7
1802-1803.....	2,245,532 6	1,772 4	1824-1825.....	1,846,373 6	28,590 4
1804-1805.....	2,510,506 6	1,770 6	1826-1827.....	1,338,480 6	43,193 2
1806-1807.....	2,476,429 4	1,684 1	1828-1829.....	1,327,295 0	62,392 1
1808-1809.....	2,403,333 0	17,616 0		1,331,304 1	23,545 7
1810-1811.....	2,005,693 7				
Carried forward....	25,350,407 3	102,126 5	Total.....	41,946,178 1	369,294 6

This is an exact statement from the books of the mint of Bogota, December 21, 1830.

RETURN (corrected) of the Number of Marcs of Gold coined at the Mint of Lima between the Years 1790 and 1819, both inclusive.—(Transmitted in Despatch of 13th April 1841.)

YEARS.	Marcs of Eight Ounces.	Dollars at 144 Dollars 4 Rials per Coined Marc.	Pounds Sterling.	YEARS.	Marcs of Eight Ounces.	Dollars at 144 Dollars 4 Rials per Coined Marc.	Pounds Sterling.
1790.....	4,003	587,103 4	117,420 14	Br. forward.....	58,808	8,497,736 5	1,699,531 4
1791.....	4,926	711,487 0	142,361 8	1825.....	2,937	424,396 4	84,879 6
1792.....	5,100	738,230 4	147,630 3	1800.....	1,602	231,459 0	46,297 16
1793.....	4,736	687,343 0	137,448 8	1807.....	2,834	409,313 0	81,992 12
1794.....	3,763	532,723 4	106,530 14	1808.....	2,698	389,801 0	77,974 4
1795.....	4,836	701,692 0	140,338 8	1809.....	2,392	361,539 0	72,307 16
1796.....	4,626	668,457 0	133,691 8	1810.....	2,821	394,718 0	78,943 12
1797.....	4,288	619,616 0	123,923 4	1811.....	3,980	573,110 0	115,022 0
1798.....	3,946	568,732 0	113,750 8	1812.....	2,421	300,527 4	60,039 4
1799.....	3,036	436,847 0	86,369 16	1813.....	4,728	683,193 0	136,039 4
1800.....	2,782	401,999 0	80,399 16	1814.....	5,333	770,763 0	154,412 12
1801.....	2,410	348,245 0	69,649 0	1815.....	3,176	459,282 0	91,856 8
1802.....	2,480	358,360 0	71,672 0	1816.....	5,314	774,208 0	154,713 4
1803.....	2,673	374,974 4	74,417 10	1817.....	3,388	471,937 0	94,387 8
1804.....	2,392	343,536 0	68,708 16	1818.....	3,266	457,310 0	91,462 0
				1819.....	3,580	517,310 0	103,462 0
Carried forward.	58,808	8,497,736 5	1,699,531 4	Total.....	111,406	16,111,172 0	3,222,234 8

N.B.—Exchange, forty-eight pence per dollar.

VOL. I.





**REMARKS.**—It has not been possible to procure a return of the amount of gold raised in Peru for the same period. No gold was coined at the mint of Cuzco prior to the year 1898. Pure gold is 24 carats. The standard for gold coinage is 900 parts of gold and 100 parts of alloy. A marc (of eight ounces) of the gold coin 144 dollars 4 rials, or 24 dollars 10 cents, is the value of the marc. The standard for silver coinage is 1000 parts of silver and 100 parts of alloy. A marc (of eight ounces) of the silver coin 144 dollars 4 rials, or 24 dollars 10 cents, is the value of the marc. The standard for gold coinage is 900 parts of gold and 100 parts of alloy. A marc (of eight ounces) of the gold coin 144 dollars 4 rials, or 24 dollars 10 cents, is the value of the marc. The standard for silver coinage is 1000 parts of silver and 100 parts of alloy. A marc (of eight ounces) of the silver coin 144 dollars 4 rials, or 24 dollars 10 cents, is the value of the marc.

larger than, equal to it, 14s. The greater proportion therefore of the gold produced in the country is smuggled out of it in the shape of bullion; in that state its exportation being altogether prohibited. The current gold coins of Peru are as follow:—

Exchange at 48d. per dollar.

1 ounce = 13.68 dms. n. = 17.0 equal to \$ 1.00  
 1 marc = 13.68 dms. n. = 17.0 equal to \$ 1.00  
 1 marc = 13.68 dms. n. = 17.0 equal to \$ 1.00  
 1 marc = 13.68 dms. n. = 17.0 equal to \$ 1.00

**RETURN OF THE NUMBER OF MARCS OF SILVER, OF EIGHT OUNCES, REDUCED TO BARS AT THE DIFFERENT SMELTING HOUSES OF PERU, HEREIN SPECIFIED, DURING THE YEARS 1790 TO 1819, BOTH INCLUSIVE, SO FAR AS IT HAS BEEN POSSIBLE TO PROCURE THE SAME.**

Year	Lima.	Truxilla.	Pasco.	Huananga.	Arequipa.	Tarma.	Puno.	Total in Marcs.	Total in Dollars, at 48 Dollars per Marc.	Total in Pounds Sterling, at 5 Dollars per Pound.
1794	80,840	118,285	177,596	14,783	38,530	38,530	27,200	488,339	23,418	4,687
1795	85,244	134,087	182,789	19,277	34,532	34,532	36,354	488,339	23,418	4,687
1796	104,531	171,094	251,253	28,101	34,808	34,808	41,130	642,008	30,900	6,180
1797	94,281	148,519	219,531	23,897	68,440	68,440	71,183	615,241	29,442	5,989
1798	71,276	118,597	177,553	17,847	70,175	70,175	77,781	433,140	20,748	4,255
1799	107,470	167,463	242,948	24,895	70,175	70,175	77,781	517,612	24,895	5,052
1800	85,927	134,087	204,961	23,895	70,175	70,175	77,781	433,140	20,748	4,255
1801	87,837	134,087	204,961	23,895	70,175	70,175	77,781	433,140	20,748	4,255
1802	45,349	70,697	103,632	11,608	23,895	23,895	25,871	158,086	7,648	1,559
1803	86,032	134,087	204,961	23,895	70,175	70,175	77,781	433,140	20,748	4,255
1804	86,032	134,087	204,961	23,895	70,175	70,175	77,781	433,140	20,748	4,255
1805	86,032	134,087	204,961	23,895	70,175	70,175	77,781	433,140	20,748	4,255
1806	86,032	134,087	204,961	23,895	70,175	70,175	77,781	433,140	20,748	4,255
1807	86,032	134,087	204,961	23,895	70,175	70,175	77,781	433,140	20,748	4,255
1808	86,032	134,087	204,961	23,895	70,175	70,175	77,781	433,140	20,748	4,255
1809	86,032	134,087	204,961	23,895	70,175	70,175	77,781	433,140	20,748	4,255
1810	86,032	134,087	204,961	23,895	70,175	70,175	77,781	433,140	20,748	4,255
1811	86,032	134,087	204,961	23,895	70,175	70,175	77,781	433,140	20,748	4,255
1812	86,032	134,087	204,961	23,895	70,175	70,175	77,781	433,140	20,748	4,255
1813	86,032	134,087	204,961	23,895	70,175	70,175	77,781	433,140	20,748	4,255
1814	86,032	134,087	204,961	23,895	70,175	70,175	77,781	433,140	20,748	4,255
1815	86,032	134,087	204,961	23,895	70,175	70,175	77,781	433,140	20,748	4,255
1816	86,032	134,087	204,961	23,895	70,175	70,175	77,781	433,140	20,748	4,255
1817	86,032	134,087	204,961	23,895	70,175	70,175	77,781	433,140	20,748	4,255
1818	86,032	134,087	204,961	23,895	70,175	70,175	77,781	433,140	20,748	4,255
1819	86,032	134,087	204,961	23,895	70,175	70,175	77,781	433,140	20,748	4,255
Total	2,990,171	4,311,025	6,390,383	493,859	1,044,475	494,301	1,159,292	13,914,066	116,269,846	23,653,981

RETURN (corrected) of the Number of Marcs of Silver, of Eight Ounces, reduced to Bars at the different Smelting Houses of Peru, herein specified, during the Years 1820 to 1834, both inclusive, so far as it has been possible to procure the same.

Y EARS.	Lima.		Truxillo.		Pasco.		Ayschaue.		Puno.		Arequipa.		Tacna.		Total in Marcs of Eight Ounces.		Total in Dollars, at 8 dols. 4 rs. per Marc.		Total in Pounds Sterling, at 7 s. 6 d. per Pound.	
	dirs. rs.	grs.	dirs. rs.	grs.	dirs. rs.	grs.	dirs. rs.	grs.	dirs. rs.	grs.	dirs. rs.	grs.	dirs. rs.	grs.	dirs. rs.	grs.	grs.	grs.	grs.	grs.
1820.....	50,810 0	24,403 0	24,403 0	283,966 0	2,639 0	24,698 5	24,698 5	5,864 2	5,864 2	110,781 4	110,781 4	2,000,642 6	2,000,642 6	3,000,642 6	3,000,642 6	731,128 2 9	1,680,815 2	1,680,815 2	291,528 11 0	1,680,815 2
1821.....	74,481 3	10,482 2	10,482 2	.....	2,213 1	14,669 1	14,669 1	2,785 1	2,785 1	184,781 0	184,781 0	34,769 6	34,769 6	253,465 2	253,465 2	177,107 14 0	568,538 4	568,538 4	177,107 14 0	568,538 4
1822.....	64,470 3	17,237 6	17,237 6	.....	2,148 2	14,669 1	14,669 1	.....	.....	34,769 6	34,769 6	.....	.....	253,465 2	253,465 2	56,093 8 6	381,373 9	381,373 9	56,093 8 6	381,373 9
1823.....	.....	43,353 6	43,353 6	.....	8,341 7	11,629 7	11,629 7	8,341 7	8,341 7	11,629 7	11,629 7	5,293 7	5,293 7	3,603 6	3,603 6	103,116 9 0	1,444,754 0	1,444,754 0	103,116 9 0	1,444,754 0
1824.....	21,610 3	4,596 1	4,596 1	56,371 6	.....	18,409 0	18,409 0	.....	.....	18,409 0	18,409 0	3,233 2	3,233 2	2,431,266 2	2,431,266 2	428,550 16 0	2,431,266 2	428,550 16 0	428,550 16 0	2,431,266 2
1825.....	23,361 3	16,108 3	16,108 3	433,432 0	2,470 1	21,998 3	21,998 3	2,470 1	2,470 1	21,998 3	21,998 3	11,671 4	11,671 4	119 5	119 5	486,241 13 0	2,185,561 0 4	2,185,561 0 4	486,241 13 0	2,185,561 0 4
1826.....	18,907 3	5,285 5	5,285 5	201,320 0	1,841 3	22,931 4	22,931 4	1,841 3	1,841 3	22,931 4	22,931 4	15,973 3	15,973 3	4,370 7	4,370 7	423,918 4 3	1,186,465 2 4	1,186,465 2 4	423,918 4 3	1,186,465 2 4
1827.....	6,433 3	1,760 4	1,760 4	82,031 0	5,634 4	27,237 7	27,237 7	5,634 4	5,634 4	27,237 7	27,237 7	18,322 5	18,322 5	2,720 0	2,720 0	353,375 11 0	2,128,562 2	2,128,562 2	353,375 11 0	2,128,562 2
1828.....	33,145 7	23,550 5	23,550 5	59,265 0	12,356 0	30,758 6	30,758 6	12,356 0	12,356 0	30,758 6	30,758 6	15,472 5	15,472 5	.....	.....	433,320 9 0	3,006,689 7	3,006,689 7	433,320 9 0	3,006,689 7
1829.....	34,263 0	18,635 1	18,635 1	135,134 4	9,267 2	38,417 0	38,417 0	9,267 2	9,267 2	38,417 0	38,417 0	10,628 0	10,628 0	.....	.....	606,137 19 6	2,851,811 4 4	2,851,811 4 4	606,137 19 6	2,851,811 4 4
1830.....	34,575 1	36,802 0	36,802 0	219,378 1	8,776 0	42,130 4	42,130 4	8,776 0	8,776 0	42,130 4	42,130 4	7,130 0	7,130 0	.....	.....	574,263 6 3	2,905,341 2 4	2,905,341 2 4	574,263 6 3	2,905,341 2 4
1831.....	27,974 2	4,759 7	4,759 7	247,659 6	5,730 4	32,220 6	32,220 6	5,730 4	5,730 4	32,220 6	32,220 6	4,363 0	4,363 0	.....	.....	381,068 5 9	26,070,575 6 4	26,070,575 6 4	381,068 5 9	26,070,575 6 4
1832.....	15,821 0	none smelted	none smelted	272,538 2	2,417 1	31,379 0	31,379 0	2,417 1	2,417 1	31,379 0	31,379 0	.....	.....	.....	.....	5,604,175 3 3	.....	.....	5,604,175 3 3	.....
1833.....	.....	.....	.....	.....	.....	.....	.....	.....	.....	.....	.....	.....	.....	.....	.....	.....	.....	.....	.....	.....
1834.....	.....	.....	.....	.....	.....	.....	.....	.....	.....	.....	.....	.....	.....	.....	.....	.....	.....	.....	.....	.....
Total.....	469,781 7	261,173 6	261,173 6	1,869,803 3	68,459 3	384,968 7	384,968 7	184,185 3	184,185 3	281,010 0	281,010 0	3,256,573 5	3,256,573 5	26,070,575 6 4	26,070,575 6 4	5,604,175 3 3	.....	.....	5,604,175 3 3	.....

RETURN of the Number of Marcs of Silver coined at the Mints of Peru, from 1820 to 1834, both inclusive, so far as it has been possible to procure the same.

STATISTICS OF PRECIOUS METALS.

RETURN of the Number of Marcs of Silver coined at the Mints of Peru between the Years 1820 and 1834, both inclusive.

Y E A R S.	Total Amount of Coinage.				Amount Coined at the Mint of Lima.				Amount Coined at the Mint of Cuzco.			
	Marcs.		£. Sterling at 5 dollars per £.		Marcs.		£. Sterling at 5 dollars per £.		Marcs.		£. Sterling at 5 dollars per £.	
	dollars.	rials.	dollars.	rials.	dollars.	rials.	dollars.	rials.	dollars.	rials.	dollars.	rials.
1820	469,968 0	3,593,268 0	798,673 16	6,142,816 0	469,968 0	3,593,268 0	798,673 16	6,142,816 0	0	0	0	0
1821	157,937 7	1,242,641 74	259,238 7 9	2,071,577 0	157,937 7	1,242,641 74	259,238 7 9	2,071,577 0	0	0	0	0
1822	64,098 0	510,000 0	102,000 0	810,000 0	64,098 0	510,000 0	102,000 0	810,000 0	0	0	0	0
1824	37,300 0	317,050 0	63,410 0	510,000 0	37,300 0	317,050 0	63,410 0	510,000 0	0	0	0	0
1825	86,089 1	813,442 44	162,688 10 3	1,287,094 0	86,089 1	813,442 44	162,688 10 3	1,287,094 0	0	0	0	0
1827	2,327,331 4	18,347,556 6	467,566 6	37,650 0	2,327,331 4	18,347,556 6	467,566 6	37,650 0	0	0	0	0
1828	348,836 0	2,768,838 0	578,666 0	4,614,225 0	348,836 0	2,768,838 0	578,666 0	4,614,225 0	0	0	0	0
1829	301,783 0	2,564,725 4	519,953 4	4,180,000 0	301,783 0	2,564,725 4	519,953 4	4,180,000 0	0	0	0	0
1830	165,438 0	1,486,138 0	291,227 12 0	2,344,000 0	165,438 0	1,486,138 0	291,227 12 0	2,344,000 0	0	0	0	0
1832	236,353 0	4,008,947 4	401,769 10 0	1,942,275 0	236,353 0	4,008,947 4	401,769 10 0	1,942,275 0	0	0	0	0
1833	236,353 0	3,385,951 4	477,188 6 0	2,179,909 0	236,353 0	3,385,951 4	477,188 6 0	2,179,909 0	0	0	0	0
1834	377,576 0	3,385,951 4	531,979 4 0	3,127,900 0	377,576 0	3,385,951 4	531,979 4 0	3,127,900 0	0	0	0	0
1835	2,988,838 4	23,889,838 4	5,947,661 12 0	20,175,734 0	2,988,838 4	23,889,838 4	5,947,661 12 0	20,175,734 0	0	0	0	0
1836	370,598 0	3,150,933 0	630,106 12 0	2,515,939 0	370,598 0	3,150,933 0	630,106 12 0	2,515,939 0	0	0	0	0
Total	3,721,944 0	33,636,534 0	6,327,304 16 0	3,223,307 0	27,368,109 4	3,479,621 16 0	496,627 4	4,238,414 0	847,682 18 0			

RETURN of the Number of Marcs of Silver coined in Peru in each Year, during the Quinquennium ending the 31st of December, 1839, distinguishing the Mints whereto they have been coined. Exchange 48d. per Dollar.

Y E A R S.	Amount coined at the Mint of Lima.				Amount coined at the Mint of Cuzco.				Amount coined at the Mint of Arequipa.				Total Amount of Coinage.			
	Marcs of 8 Ounces.		Pounds Sterling.		Marcs of 8 Ounces.		Pounds Sterling.		Marcs of 8 Ounces.		Pounds Sterling.		Marcs of 8 Ounces.		Pounds Sterling.	
	dollars.	rials.	dollars.	rials.	dollars.	rials.	dollars.	rials.	dollars.	rials.	dollars.	rials.	dollars.	rials.	dollars.	rials.
1835	2,699,350	596,710	275,069	4	32,467	275,069	4	35,193 16	0	0	0	32,467	275,069	4	35,193 16	0
1836	2,820,128	571,425	396,686	4	46,659	396,686	4	79,337 6	0	0	0	46,659	396,686	4	79,337 6	0
1837	2,629,520	499,525	334,764	0	39,384	334,764	0	66,952 16	0	0	0	39,384	334,764	0	66,952 16	0
1838	238,500	2,038,725	409,116	0	51,197 4	409,116	0	11,197 4	17,283	146,982	29,396 8	287,236	2,431,623	0	482,538 12	0
1839	2,461,250	489,240	41,919	0	35,621 4	41,919	0	71,262 6	15,068	111,076	22,215 12	337,487	2,968,639	4	573,27 18	0
Total	14,011,500	11,969,775	2,381,905	196,555	1,619,717 4	323,943 10	30,360	238,060	51,612 0	1,622,065	15,797,358	4	2,757,510 10	0		

1840 ..... 3,164,000.  
1841 ..... 2,768,800.

Export of Gold, Silver, and Copper Ingots and Ores from the Ports of the Republic of Chili, and of Silver Ingots in Transit, during the Years 1835 to 1841, inclusive.

	1835		1836		1837		1838		1839		1840		1841	
	marcs.	oz.	marcs.	oz.	marcs.	oz.	marcs.	oz.	marcs.	oz.	marcs.	oz.	marcs.	oz.
<b>INGOTS, ORES, &amp;c.</b>														
<b>Silver Ingots:—</b>														
Ingots of silver exported from the Custom-house of Valparaiso, paying there the duties.....	73,282	51	61,768	3	44,890	0	53,382	4	60,232	2	103,657	4	95,734	6
From the Custom-house of Serena.....	37,131	74	21,194	0	27,164	4	23,192	4	15,667	0	23,917	7	7,233	1
From the Custom-house of Copiapo.....	27,166	74	27,784	0	24,383	0	43,511	4	45,437	0	8,654	1	1,233	5
From the Custom-house of Huasco.....	6,333	1	5,692	0	52,566	6	2,664	2	.....	.....	11,599	4	15,735	4
The Mint has stamped.....	4,747	5	.....	.....	1,272	6	2,664	2	2,764	6	636	4	2,585	5
	156,763	24	106,376	3	161,230	2	122,910	6	123,368	8	141,336	4	140,122	6
<b>Gold Ingots:—</b>														
Exported from the Custom-house of Valparaiso.....	7	1½	713	0	723	0	311	6	165	0	385	6	941	3½
Ditto do.....	4	4	10	7	435	6	5	3	9	4	13	2	16	2½
Ditto do.....	.....	.....	.....	.....	23	6	752	5	.....	.....	2,320	4	6	2½
The Mint has stamped.....	7	0	.....	.....	1,083	0	.....	.....	264	4	.....	.....	.....	.....
	18	1½	2,206	6	2,206	6	1,109	3	439	0	3,947	4	938	7½
<b>Gold and silver coined in the Mint:—</b>														
There has been coined in gold.....	3,655	68	3,474	5	2,085	6	4,125	7	.....	.....	.....	.....	.....	.....
Ditto.....	384	4	.....	.....	508	6	331	1	.....	.....	.....	.....	.....	.....
	3,990	1½	.....	.....	.....	.....	.....	.....	.....	.....	.....	.....	.....	.....
<b>Copper in bars:—</b>														
Exported from the Custom-house of Valparaiso.....	14,336	8	96,468	0	18,116	38	27,334	13	14,661	0	26,251	5	36,661	27
From the Custom-house of Serena.....	28,850	0	26,770	0	27,443	40	49,873	79	29,457	0	37,766	0	39,843	9
Exported from the Custom-house of Huasco.....	10,916	12	16,172	29	11,838	22	5,690	13	4,134	0	4,671	10	14,994	94
do. do.....	.....	.....	1,885	16	648	87	.....	.....	2,441	0	462	54	262	0
Ditto do.....	.....	.....	.....	.....	.....	.....	.....	.....	.....	.....	.....	.....	.....	.....
	52,002	20	63,865	37	57,433	87	86,337	45	50,293	0	66,083	20	54,331	20
<b>Ores of Copper:—</b>														
Exported from the Custom-house in Valparaiso in copper ore.....	14,429	78	19,912	51	20,155	1	26,771	63	770	0	10,185	49	9,278	51
Exported from the Custom-house of Serena in copper ore.....	14,097	0	26,545	0	72,500	63	33,036	50	23,053	0	62,261	77	68,474	40
Exported from the Custom-house of Huasco.....	89,101	6	88,976	26	71,064	14	147,694	62	147,226	0	128,913	12	124,216	12
Ditto do.....	17,640	28	79,679	96	29,385	4	29,385	4	29,243	0	75,468	79	85,250	4
	126,868	8	179,793	63	244,425	96	261,265	79	210,291	0	278,919	17	258,919	7
<b>Gold and Silver in transit:—</b>														
Gold.....	346	5	736	5	680	3	49	5	.....	.....	.....	.....	.....	.....
Silver in ingots.....	84,902	3	56,783	2	87,744	4	15,725	5	24,227	3	213	3	2,264	5
	85,248	8	57,518	7	88,428	7	15,774	10	24,230	6	213	6	2,269	10

1832.  
1833.  
1834.  
1835.  
1836.

STATISTICS OF PRECIOUS METALS.

1519

RETURN of the Number of Marcs of Silver smelted at the various Smelting-houses in Peru.

YEARS.	Lima.	Truxillo.	Fasco.	Ayacu- cho.	Puno.	Ara- quipa.	Total in Marcs of 8 Ounces.	Total in Dollars, at 8 Dollars 4 rials per Marc.	Total in Pounds ster- ling.
	marcs. oz.	marcs. oz.	marcs. oz.	marcs.	marcs.	marcs. oz.	marcs. oz.	dira. rs.	£ s. d.
1835.....	10,053 0	*23,424 0	276,744 0	2,417	30,725	3,673 0	337,938 0	2,872,473 0	574,494 12 0
1836.....	21,909 0	*43,784 0	234,404 0	3,045	22,311	3,703 0	328,948 0	2,796,058 0	559,211 12 0
1837.....	{ 15,137 2 } { 9,027 0 } { 2,082 0 }	{ *55,679 6 } { 2,923 0 }	235,896 4	1,417	18,750	1,417 0	341,889 7	2,906,063 7	581,212 15 0
1838.....	15,903 5	*26,683 6	{ 248,312 3 } { *5,019 6 }	2,000	18,000	5,772 0	320,394 1	2,729,350 0	544,670 0 3
1839.....	31,080 0	*39,753 3	279,360 3	1,500	18,349	7,560 3	377,503 1	3,208,770 4	641,755 6 3
Total....	105,794 2	191,840 7	1,278,107 0	10,379	98,235	22,218 1	1,706,673 1	14,506,721 4	2,901,244 6 3

RETURN of the Number of Marcs of Silver coined at the Mint of Lima, between the Years 1790 and 1819, both inclusive.

YEARS.	Marcs of Eight Ounces.	Dollars at 8 1/2 Dollars per Marc.	Pounds ster- ling at 5 Dol- lars per Pound.	YEARS.	Marcs of Eight Ounces.	Dollars at 8 1/2 Dollars per Marc.	Pounds ster- ling at 5 Dol- lars per Pound.
	marcs. oz.	dira. rs.	£ s. d.		marcs. oz.	dira. rs.	£ s. d.
1790.....	539,101 3	3-17	4,582,361 7	Brought forward.....	8,678,008 1	73,767,162 6	14,753,632 11 0
1791.....	513,303 5	15-17	4,363,681 0	1806.....	511,528 2	14-17	4,347,391 0
1792.....	542,613 7	5-17	4,019,235 2	1807.....	443,993 0	14-17	3,773,941 3
1793.....	583,054 5	15-17	4,972,965 2	1808.....	487,458 4	8-17	4,143,632 6
1794.....	624,891 0	14-17	5,308,939 3	1809.....	516,280 1	13-17	4,337,432 7
1795.....	692,167 3	5-17	5,288,433 0	1810.....	528,550 6	16-17	4,499,082 3
1796.....	592,181 5	3-17	4,948,544 0	1811.....	530,450 0	0-17	4,368,855 0
1797.....	502,195 1	3-17	4,268,658 6	1812.....	437,281 2	16-17	3,886,801 5
1798.....	525,650 1	6-17	4,468,102 7	1813.....	481,180 6	0-17	4,090,036 0
1799.....	608,998 0	6-17	5,175,404 6	1814.....	426,007 7	3-17	3,745,317 5
1800.....	517,490 7	9-17	4,358,724 2	1815.....	440,613 5	12-17	3,628,717 1
1801.....	537,144 7	9-17	4,523,232 0	1816.....	454,931 3	15-17	3,866,917 5
1802.....	487,431 1	15-17	4,143,105 4	1817.....	308,833 4	6-17	3,388,555 1
1803.....	469,408 3	7-17	3,989,971 5	1818.....	308,397 7	7-17	3,380,382 3
1804.....	510,616 1	7-17	4,340,237 4	1819.....	384,788 0	4-17	3,270,698 2
1805.....	518,660 4	16-17	4,383,115 2	Total.....	15,138,059 2	16-17	128,036,104 5
Carried forward..	8,678,008 1		73,767,162 6				23,727,220 18 6

RETURN of the Number of Marcs of Silver of Eight Ounces, reduced into Bars, at the Callana (Smelting-house) of Arequipa, during the Years 1832 to 1836.

YEARS.	Bars.	Marcs of Silver.	Dollars, Rials, at 8 1/2 dollars per Marc.	Pounds Sterling, Exchange 48d. per Dollar.
	number.	marcs cz.	dira. rs.	£ s. d.
1832.....	63	10,699 3	90,341 1 1/2	18,008 4 9
1833.....	25	7,130 2	60,607 1	12,121 10 6
1834.....	43	4,362 0	37,077 0	7,415 8 0
1835.....	21	3,673 5	31,225 6 1/2	6,243 3 6
1836.....	24	3,794 7	32,256 3 1/2	6,451 5 9
Total.....	176	29,589 1	251,507 4 1/2	50,301 12 6

Gold and Silver in transit:-  
Gold.....  
Silver in ingots.....

268,219 7	marcs. oz.	3,284 5
276,919 17	marcs. oz.	255 3
210,261 0	marcs. oz.	24,327 3
261,265 79	marcs. oz.	19,723 5
244,426 96	marcs. oz.	57,744 4
179,793 63	marcs. oz.	57,538 7
136,498 8	marcs. oz.	88,902 3





of Santiago de

R.

Value in dollars.

dollars.	rs.	ms.
185,045	0	0
203,901	0	0
181,354	0	0
254,107	4	0
205,394	0	0
240,601	0	0
239,198	4	0
233,653	0	0
196,146	0	0
195,032	4	0
207,859	0	0
208,335	0	0
192,822	4	0
157,940	0	0
148,393	0	0
175,355	0	0
191,731	4	0
133,375	0	0
168,271	4	0
164,197	0	0
137,216	0	0
112,889	0	0
333,965	2	17
509,918	2	0
380,330	3	25½
412,980	1	0
492,082	2	0
359,537	4	0
373,312	6	24
241,995	1	17
118,643	1	25½
131,723	1	17
153,493	7	9
48,900	7	0
15,250	0	0
3,400	0	0
6,115	6	0
531	2	0

6,874 2 0

7,911,761 2 17

ary 1, 1832.

of the Repub-

TOTAL.		VALOR.	
r.	os.	dira.	rials.
2	1	525,	331 6
5	1	1,494,	416 1
s. lbs.			
5	2	1,081,	710 2½
0	24	66,	791 0
		3,158,	149 1½

ish American  
of the produce  
of the produce  
The produce of  
ry imperfectly  
ormation of any

