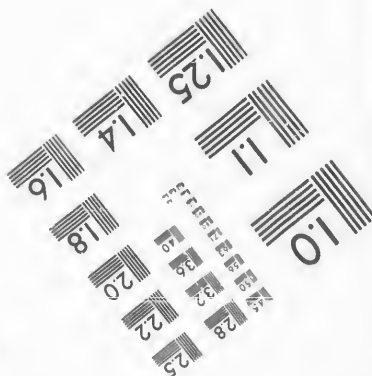




**IMAGE EVALUATION
TEST TARGET (MT-3)**



**Photographic
Sciences
Corporation**

23 WEST MAIN STREET
WEBSTER, N.Y. 14580
(716) 872-4503

1.5
1.8
2.0
2.2
2.5
2.8
3.2
3.8

**CIHM/ICMH
Microfiche
Series.**

**CIHM/ICMH
Collection de
microfiches.**



Canadian Institute for Historical Microreproductions / Institut canadien de microreproductions historiques

1.0

© 1987

Technical and Bibliographic Notes/Notes techniques et bibliographiques

The Institute has attempted to obtain the best original copy available for filming. Features of this copy which may be bibliographically unique, which may alter any of the images in the reproduction, or which may significantly change the usual method of filming, are checked below.

L'Institut a microfilmé le meilleur exemplaire qu'il lui a été possible de se procurer. Les détails de cet exemplaire qui sont peut-être uniques du point de vue bibliographique, qui peuvent modifier une image reproduite, ou qui peuvent exiger une modification dans la méthode normale de filmage sont indiqués ci-dessous.

- | | |
|---|---|
| <input checked="" type="checkbox"/> Coloured covers/
Couverture de couleur | <input type="checkbox"/> Coloured pages/
Pages de couleur |
| <input type="checkbox"/> Covers damaged/
Couverture endommagée | <input type="checkbox"/> Pages damaged/
Pages endommagées |
| <input type="checkbox"/> Covers restored and/or laminated/
Couverture restaurée et/ou pelliculée | <input type="checkbox"/> Pages restored and/or laminated/
Pages restaurées et/ou pelliculées |
| <input type="checkbox"/> Cover title missing/
Le titre de couverture manque | <input checked="" type="checkbox"/> Pages discoloured, stained or foxed/
Pages décolorées, tachetées ou piquées |
| <input type="checkbox"/> Coloured maps/
Cartes géographiques en couleur | <input type="checkbox"/> Pages detached/
Pages détachées |
| <input type="checkbox"/> Coloured ink (i.e. other than blue or black)/
Encre de couleur (i.e. autre que bleue ou noire) | <input checked="" type="checkbox"/> Showthrough/
Transparence |
| <input type="checkbox"/> Coloured plates and/or illustrations/
Planches et/ou illustrations en couleur | <input type="checkbox"/> Quality of print varies/
Qualité inégale de l'impression |
| <input type="checkbox"/> Bound with other material/
Relié avec d'autres documents | <input type="checkbox"/> Includes supplementary material/
Comprend du matériel supplémentaire |
| <input type="checkbox"/> Tight binding may cause shadows or distortion along interior margin/
La reliure serrée peut causer de l'ombre ou de la distorsion le long de la marge intérieure | <input type="checkbox"/> Only edition available/
Seule édition disponible |
| <input type="checkbox"/> Blank leaves added during restoration may appear within the text. Whenever possible, these have been omitted from filming/
Il se peut que certaines pages blanches ajoutées lors d'une restauration apparaissent dans le texte, mais, lorsque cela était possible, ces pages n'ont pas été filmées. | <input type="checkbox"/> Pages wholly or partially obscured by errata slips, tissues, etc., have been refilmed to ensure the best possible image/
Les pages totalement ou partiellement obscurcies par un feuillet d'errata, une pelure, etc., ont été filmées à nouveau de façon à obtenir la meilleure image possible. |
| <input type="checkbox"/> Additional comments:
Commentaires supplémentaires: | |

This item is filmed at the reduction ratio checked below/
Ce document est filmé au taux de réduction indiqué ci-dessous.

10X	12X	14X	16X	18X	20X	22X	24X	26X	28X	30X	32X
					✓						

The copy filmed here has been reproduced thanks to the generosity of:

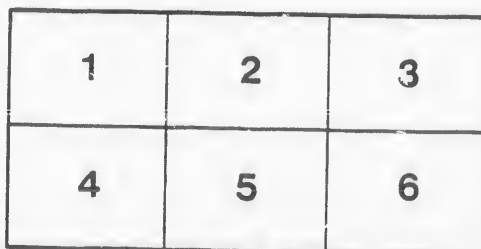
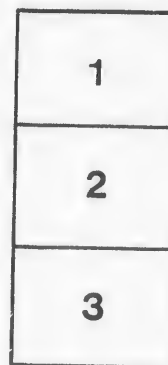

D. B. Weldon Library
University of Western Ontario
(Regional History Room)

The images appearing here are the best quality possible considering the condition and legibility of the original copy and in keeping with the filming contract specifications.

Original copies in printed paper covers are filmed beginning with the front cover and ending on the last page with a printed or illustrated impression, or the back cover when appropriate. All other original copies are filmed beginning on the first page with a printed or illustrated impression, and ending on the last page with a printed or illustrated impression.

The last recorded frame on each microfiche shall contain the symbol \rightarrow (meaning "CONTINUED"), or the symbol ∇ (meaning "END"), whichever applies.

Maps, plates, charts, etc., may be filmed at different reduction ratios. Those too large to be entirely included in one exposure are filmed beginning in the upper left hand corner, left to right and top to bottom, as many frames as required. The following diagrams illustrate the method:



L'exemplaire filmé fut reproduit grâce à la générosité de:

D. B. Weldon Library
University of Western Ontario
(Regional History Room)

Les images suivantes ont été reproduites avec le plus grand soin, compte tenu de la condition et de la netteté de l'exemplaire filmé, et en conformité avec les conditions du contrat de filmage.

Les exemplaires originaux dont la couverture en papier est imprimée sont filmés en commençant par le premier plat et en terminant soit par la dernière page qui comporte une empreinte d'impression ou d'illustration, soit par le second plat, selon le cas. Tous les autres exemplaires originaux sont filmés en commençant par la première page qui comporte une empreinte d'impression ou d'illustration et en terminant par la dernière page qui comporte une telle empreinte.

Un des symboles suivants apparaîtra sur la dernière image de chaque microfiche, selon le cas: le symbole \rightarrow signifie "A SUIVRE", le symbole ∇ signifie "FIN".

Les cartes, planches, tableaux, etc., peuvent être filmés à des taux de réduction différents. Lorsque le document est trop grand pour être reproduit sur un seul cliché, il est filmé à partir de l'angle supérieur gauche, de gauche à droite, et de haut en bas, en prenant le nombre d'images nécessaire. Les diagrammes suivants illustrent la méthode.

VOTERS' LIST

FOR THE

MUNICIPALITY OF LONDON EAST

1880.

LONDON, ONT. :

HERALD STEAM PRINTING ESTABLISHMENT, RICHMOND STREET, EAST SIDE.

1880.

Filed Aug 4/80

M U

r I

Con
ce
E
S
R

Con
ci

No. on
Roll
26
54
108
189

VOTERS' LIST

--FOR THE--

MUNICIPALITY OF LONDON EAST,

COUNTY OF MIDDLESEX,

LIST OF VOTERS' FOR 1880.

SCHEDULE OF POST OFFICES:

1 London East. 2 Ealing 3 City of London.

POLLING SUB-DIVISION No. 1.

Composed of that portion of the Village lying North of the centre of York Street, commencing at Adelaide Street, running East of Rectory, along Rectory to the centre of Campbell Street, then East to Egerton Street, then Southerly to G. W. R. Railway to the limits of the Village.

PART FIRST.

Containing the names of those entitled to vote at both Municipal Elections, and Elections to the Legislative Assembly.

No. on Roll In Inhabitants	NAMES.	OWNER OR TENANT	No. of LOT.	STREET.	P.O.
26 j	Aldis, James.....	tenant	1, n e pt	blk B Adelaide st	1
54	Anderson, M.....	owner	38 39	" F Elias st n s	1
108 j	Arthur, James.....	tenant	22	" D Timothy n s	1
189	Aldrige, John.....	"	w pt 7	" B Franklin s s	1

No. on Roll Jures	NAMES.	OWNER OF TENANT	No. of LOT.	STREET.	P.O.
275 j	Allen, Benjamin...	owner e $\frac{1}{2}$	31 blk M	Queen's Aves s	1
276 j	Allen, Alfred	" w	1-2 31	" "	1
280	Armstrong, Thos.	" n pt	35 36	" "	1
301 j	Anderson, Robt...	tenant e pt	5 6	" A	1
307	Anderson, M.	owner pt	Anderson blk	"	1
310	Anderson, M.	" "	" "	" "	1
312	Anderson, M.	" No. 5 store	"	Dundas st ns	1
314 j	Allen, Chas.	tenant	" 3	" "	1
316	Anderson, M.	owner	" 1	" "	1
325 j	Anderson, Chas. E	"	9 8 7	"	1
334 j	Allister John.	" 5	blk L	"	1
367 j	Allen, F. J.	tenant pt	17 18	" M	1
374 j	Adams, S. A.	" 5	" S	"	1
410	Angus, Maxwell.	owner	5 9	" O Ontario st w s	1
420 j	Asplin, Job.	" 1 2 & 3	"	O English " e s	1
438 j	Allaster, Joseph.	" 1	"	H Elizabeth st es	1
451	Aspden Thos.	w pt	4	Adelaide st	1
455 j	Allaster, Peter.	pt	Allaster blk	"	1
456	Allaster, Peter.	"	"	"	1
500 j	Appleton, A.	tenant No.	4 5	Dundas st s s	1
504	Allister, W.	w pt	38	"	1
504	Allister, John.	owner w pt	38	"	1
505	Allister, John.	" 37 pt	38	"	1
554	Allister, John.	" 38		Marshall st n s	1
555	Allister, Henry.	tenant	37	"	1
636	Aldrige, Henry.	pt	21 & 20	Glebe st e s	1
653	Anderson, M.	owner pt	12 con. e	York st n s	1
1009	Adams, George.	tenant w $\frac{1}{2}$	15	Laura st ss	1
1024 j	Allen Thos.	owner	26 27 28	Francis st n s	1

P.O.	No. on Roll Jurors	NAMES.	OWNER OF TENANT	No. of LOT.	STREET.	P.O.
	5	Buckle, W D.....	owner,	4	block E, Adelaide st	3
	7 j	Birmingham, Fred W....	tenant, w	pt 6	blk D " "	1
	13 j	Barry, Richard.....	owner,	6	Blk C " "	1
	14 j	Belton, Samuel.....	tenant,	5	" " " "	1
	15 j	Belton, William.....	owner,	3 4	" " " "	1
	14 j	Barry, Richard.....	"	5	" " " "	1
	39 j	Brown, John W.....	"	19 20	block F Elias st, s	1
	56	Baldwin, Maurice.....	"	pt. 41, 42	" F " n	s 1
	58 j	Burns, James.....	"	43	" F " "	1
	60 j	Browne, William N.....	"	46	" F " "	1
	89 j	Bayley, Thos... owner	18	17 16	n p " E Lyman st n	s 1
	114 j	Eurrroughs, Philip	"	18	" D Timothy n	s 1
	147	Barwell, Egbert...tenant w	$\frac{1}{2}$	24	" C Franklin s	n s 1
	151	Burdick, Henry...	"	21	" C " "	1
	153 j	Bowley, George...owner	18	19	" C " "	1
	162	Bedgegood, Robert	"	22 23	" P " "	1
	170	Ealdwick, George	"	16	" P " "	1
	171	Bryan, William	"	15	" P " "	1
	190	Babcock, H W.	tenant n w	pt 6	blk B " s s	1
	190	Brown, Martin...owner	"	"	B " "	1
	191	Brown, Martin....	" n e	pt 6	" B " "	1
	192	Brown, Martin....	"	"	" B " "	1
	199	Bullock, Zephaniah.tenant w	pt 17		B Queen's Avens	1
	204	Bedgegood, Jerry..owner	c pt 14	15	B " "	1
	211 j	Bartlett, J W....	"	pt 1, 2, 3	K " "	1
	215	Bartlett, J W....	"	n pt 1, 2, 3,	K " "	1
	206 j	Black, D.....	"	pt 1, 2, 3,	K " "	1
	222 j	Bradun, Edward..	"	pt 9, 10	K " "	1
	224	Beares, William..	"	pt 9, 10	K " "	1
	230 j	Bentley, W A.... .tenant	18		N " "	1
	235 j	Barton, Henry C..owner	15		N " "	1
	250 j	Bartlett, William..	"	14, 15	S " s s	1
	254	Bryant, William..	"	19	S " "	1
	256	Biggar, John....	"	n pt 19, 20	M " "	1
	257	Belton, J H.....	"	c pt 19, 20	M " "	3

No. on Roll Jurors	NAMES.	OWNER or TENANT	No. of LOT.	STREET.	P.O.	No. on Roll Jurors
260	Biggar, John . . .	owner	w pt 20	M Queen's Ave	s s 1	602
265	Barton, Henry C.	"	w $\frac{1}{2}$ 23	M	" 1	606
269	Belcher, Thomas.	"	e half 26	M	" s s 1	622
272 j	Black, Daniel. . .	"	28	M	" 1	624
292 j	Balmar, Thomas.	tenant	pt 4	L	" 1	633
297	Babcock, Samuel.	owner	pt 1	L	" 1	640
318 j	Brooks, Samuel.	tenant	No 7 st McC blc	Dundas st	n s 1	646
338 j	Boucher, Daniel.	owner	e pt 7, block	L	" 1	966
356 j	Baird, James. . .	tenant	e $\frac{1}{2}$ 7,	" M	" 1	979
361 j	Belton, William.	owner	w $\frac{1}{2}$ 11,	" M	" 1	1007
362 j	Belton, William.	"	e half 11,	" M	" 1	1040
363 j	Brown, D J. . .	tenant	12	" M	" 1	1052
371	Bell, Thomas. . .	"	n pt 1	" S	" 1	1061
387 j	Bartlett, J W. . .	owner	pt 4,5,6 & pt 7,	" S	Quebec e s 1	
388	Bartlett, J W. . .	"	pt 6	" S	" 1	
395	Boncher, Henry	"	16	" P	" w s 1	
412	Braund Wm. . .	"	w p 61, 62,	" O	Ontario st 1	
425	Booker, Joseph.	tenant	pt 6, 7,	" O	English st 1	
426	Bartlett, John. . .	owner	pt 4	" H	Elizabeth e s 1	
427	Bartlett, John. . .	"	pt 4	" H	" 1	17 j
428	Bartlett, Thos C	"	pt 4, 5	" H	" 1	41
453	Bradford, Amos	"	2, 3		Adelaide st 3	47
497 j	Busby, James.	tenant	No 1 store		Dundas st s s 1	50
498 j	Bartlett, Wm. . .	"	No 2 store		" 1	61
516	Brock, John. . .	owner	e $\frac{1}{2}$ 31		" 1	63
523	Brooks, Wm. . .	tenant	e pt 1		" 1	82
529 j	Bickley, F. . .	owner	pt 5, 6		" 1	92
538	Bullock, John.	"	pt 11, 12, 13, 14		" 1	93
539 j	Barton, Henry.	"	n pt 14		" 1	112
556	Brown, John R.	tenant	36		Marshall n s 1	120
560	Bowlsby, S. . .	"	pt 33		" s s 1	133
561	Bayley Wm. . .	"	pt 33, 34		" 1	154
591 j	Bonnie, Robt. . .	"	pt 18,		King st n s 1	159 j
596	Bergin, P. . .	owner	pt 21, 22, 23		" 1	180 j
601	Brown, Wm. . .	tenant	36		" s s 1	184

P.O.	No. on Roll	Jurors	NAMES.	OWNER or TENANT	No. of LOT.	STREET.	P.O.
	602		Bedgegood, D.	owner	35	King-st., s s	1
	606		Brophy, P.	tenant	32	"	1
	622		Baker, Chas...	" w pt	49	"	1
	624		Bowers, Alex..	" w $\frac{1}{2}$	50	"	1
	633		Burson, Wm..	" w pt	32	Lysle st w s	1
	640		Brooks, R L.	" n p a		Glebe st w s	1
	646		Baker, James	" pt	Carling's block,	York st n s	1
	966		Bulliyant, J.	owner	10	Egerton st e s	3
	979		Brown, Robt	" 1, 2		"	3
	1007		Bourke, R J.	" 13		Laura st s s	1
	1040		Bloomer, Jas.	tenant w $\frac{1}{2}$	43	Mable st n s	1
	1052		Beans, Benj.	" 11		" s s	1
	1061		Brown, Thos.	owner	18, 19	Bridges st n s	1
	17 j		Rev J Copeland.	tenant n pt	1 block	C Adelaide st	1
	41		Carling, Hon J...	owner	24	" F Elias st n s	3
	47		Channing, Jos...	" 30	"	" "	1
	50		Carling, Hon J...	" pt	41	" F "	3
	61		Cronyn, Benj. ...	" 47	"	" F "	3
	63		Colenso, John...	" 33	"	" P "	1
	82		Conway, H M...	" w $\frac{1}{2}$	7	" E " s s	1
	92		Cox, Charles...	" 40, 41	"	" P Lyman st n s	1
	93		Conover, C A...	" 37, 38, 39	"	" P "	3
	112		Copleston H.	tenant w $\frac{1}{2}$	19	" D Timothy st n s	1
	120		Chapman, J H.	owner	54, 56, 57,	" H "	1
	133		Conover, C A...	" 7, 8	"	" Q " s s	2
	154		Clarke, Lewis...	" 17	"	" C Franklin st n s	1
	159 j		Cuthbertson, J J.	tenant w $\frac{1}{2}$	25	" C "	1
	180 j		Carr, Henry...	owner	4	" R " s s	1
	184		Crosbie Chris..	" 9	"	" R " s s	1

No. on Roll Jurors	NAMES.	OWNER or TENANT	No. of LOT.	STREET.	P.O.
209	Chamberlain, W	pt 1, 2, 3	"	K Queen's Aven s	1
210 j	Chamberlain, W	pt 1, 2, 3	"	K "	1
217	Crawford, Thos.	tenant 1, 2, 3	"	K "	1
221 j	Chaming, J.	owner pt 8,9,10	"	K "	1
228	Cottrall, G W.	" 20	"	N "	3
229	Cottrall, W H	" 19	"	N "	1
243	Calder, Wm.	tenant w pt 5	"	R "	1
243	Conover, C A.	owner 5	"	R "	3
256 j	Castle, Chas.	tenant n p 19, 20	"	R " s s	1
262	Connor, Wm.	owner w $\frac{1}{2}$ 21	"	M "	1
263 j	Connor, Wm.	" 22	"	M "	1
267	Collier, Henry	" e $\frac{1}{2}$ 25	"	M "	1
271 j	Colbert, Benj.	" 27	"	M "	1
274	Colbert, Thos.	" 30	"	M "	1
280	Cambridge, J.	tenant n pt 35,36	"	M "	1
294	Crawford S.	owner pt 4	"	L "	1
300	Conning, Js.	tenant n pt 5, 6	"	A "	1
302 j	Cameron, A M	" e pt 5, 6	"	A "	1
306 j	Chapman, J H.	owner pt Anderson Block	"	" "	1
308 j	Childs, H A.	tenant	"	" "	1
327	Clappison, Rev D.	owner 3 blk	"	L Dundas st n s	1
332 j	Cooper, Frank.	" e pt 4	"	L "	1
346 j	Cunningham, J	tenant e pt 1	"	M "	1
384 j	Courtier, John.	owner s $\frac{1}{2}$ 13	"	S "	1
385	Courtier, Geo.	" n $\frac{1}{2}$ 13	"	S "	1
388	Chapman, Alfred.	tenant pt 6	"	T Quebec st e s	1
392	Cronyn, B.	owner 12,13,14,15	"	T "	1
399 j	Costello, W	" 12	"	Q " w s	1
405	Cobbledick, T.	tenant 9	"	Q Ontario st w s	1
407	Cunningham, J.	" n pt 10	"	Q "	1
434	Cadham, Chas.	owner s $\frac{1}{2}$ 4	"	K Elizabeth st e s	1
436	Courts, Nicholas	" w $\frac{1}{2}$ 5	"	K "	1
437	Courts, Thos J.	" e $\frac{1}{2}$ 5	"	K "	1
453	Chapman, W H.	tenant 2, 3	"	Adelaide st e s	1
454	Currie, Robert.	owner 1	"	" "	1

No. on Roll Jurors
458
528 j
536 j
558
583
631
641
645
647 j
961
983
986 j
999 j
9 j
24 j
141
183
217
218 j
234 j
258
337
357 j
358 j
366 j
377 j
397

No. on Roll	OWNER OF TENANT	No. of LOT.	STREET.	P.O.
502 j	Dawson, M D owner	w pt 40, 39 on Marshall.	Dundas s s	1
527	Dyer, Thomas "	w half 4	"	1
543	Dawson, Benj. "	14	"	3
569 j	Dawson, John.....	owner 43.	King st. n s	1
574	Dean, Wm H.....	tenant e pt 37, 38	"	1
588	Dawson, John.....	owner pt 15, 16	"	1
592	Dixon, Benjamin.....	tenant e pt 18	"	1
600	Diggins, Willis.....	" 27	"	1
610	Day, John.....	" e pt 27	" s s	1
623	Dick, W H.....	" e half 50	"	1
905 1/2 j	Dunn, John.....	" pt Mormon blk	Rectory w s	1
975 j	Depotie, Alfred.....	" 5, 6	Egerton st	1
1000	Dixon, George T.....	owner 3	Laura st n s	1
1020	Dawson, John.....	" 13	Florence st n s	1

3	English, E N....	owner 6	block E Adelaide st	1
34	English, E N....	" 9	" F Elias st n s	1
43	English, J L....	" 26	" F "	1
48	English, J L....	" 31, 32, 23	" F "	1
39	English, J L....	" 14 to 23	" F " s s	1
62	English, J L....	" 34, 35, 36	" P "	1
66	Edward, Thomas.	" 36	" O "	1
68	English, J L....	" 30 to 34	" O "	1
72	English, J & L....	" 1 to 10	" O "	1
79	East, William.....	" 9	" E "	1
90	English, J L....	" 37 to 43	" O Lyman st n s	1
94	English, J & L....	" 44 to 50	" P " s s	1
95	English, J & L....	" 44 to 50	" O "	1
142	Elliott, William..	" 13	" C Timothy st s s	1
145 j	Essex, William..	" 10	" C "	1

No. on Roll
 178
 194
 227 j
 242 j
 284
 342
 343
 391 j
 422
 425
 446 j
 515
 548
 1035
 1050

7 j
 8 j
 45 j
 102 j
 107 j
 127
 128
 129
 201
 204
 205
 237 j
 253

DIVISION NO. 1.

11

No. on Roll jurors	NAMES.	OWNER OR TENANT	No. of LOT.	STREET.	P.O.
178	Evans, William.	owner	8	block R Frankliu	s s 1
194	Eckert, W D.	"	21	" B Queen's An	s 1
227 j	English, Edward.	"		" V & U "	1
242 j	England, John.	"	e pt 1	" R "	1
284	Evans, James.	"	s pt 35, 36	" M "	s s
342	Evans, James.	"	n pt 1	" M Dundas st	n s 1
343	Evans, James.	"	e pt 1	" M "	s s
391 j	Elliott, George.	"	n pt 8,9,10,11	" T Quebec st	e s 1
422	Elliott, John.	"	1i	" K English st	w s
425	Elliott, John.	"	pt 6 7	" K "	3
446 j	Evans, William.	tenant	8	Adelaide st	1
515	Ellis, Robert.	"	w half 31	Dundas st	s s 1
548	Edwards, Wm.	owner	6, 7	"	
1035	Edes, W J.	"	e half 34	Francis st	s s 1
1050	Elliott, Robert.	"	w half 10	Mable st	s s 1
7 j	Fleming, Chas F.	owner	w pt 6	block D Adelaide st	1
8 j	Fleming, Chas F.	do	e pt 6	do D do	1
45 j	Ford, John.	do	28	do F Elias st	n s 1
102 j	Fryer, John.	do	n pt 8	do D Lyman	s s 1
107 j	Firth, Joseph E.	tenant	23	do D Timothy	ns 1
127	Freeland, Charles.	owner	w half 54	do P do	1
128	Freeland, Edwin.	do	e half 54	do P do	1
129	Freeland, Henry W.	do	53	do P do	1
201	Fowler, Walter.	do	e pt 16	do B Queen's	n s 1
204	Fitzgerald, Jas.	tenant	e pt 14, 15	do B do	1
205	Falkner, Francis.	do	pt 14, 15	do B do	1
237 j	Falkner, Francis.	owner	13	" N "	1
253	Fitzwalter, Wm.	"	18	" S "	s s 1

No. on Roll Jurors	NAMES.	OWNER OR TENANT	No. of LOT.	STREET.	O.
311	Flock, J H....	owner	s w pt	Anderson's block Dundas	n s 1
345	Forester, Dr M....	tenant	e pt 1	" M "	1
362 j	Fairweather, W..	"	e half 11	" M "	1
403	Flockton, John....	"	n pt 11	Ontario st	w s 1
406	Falkner, Wm....	owner	n pt 10	"	1
407	Falkner, Wm....	"	n pt 10	"	1
431	Finchemp, Wm....	tenant	pt 1	Elizabeth st	e s 1
434	Fee, David.	"	s half 4	"	1
442 j	Fitzsimons, T H.	"	No 11 store	Adelaide st	1
506 j	Fraser, Joseph..	"	36 w pt 35	Dundas st	s s 1
508	Fitzgerald, Jas....	"	pt 35	"	1
582	Freeland, Caleb..	"	n pt 11, 12	King st	n s 1
616 j	Flynn, Robert..	owner	20, 21, 22, 23	"	s s 1
620	Forster, Dr.	"	46	"	s s 1
652	Flynn, Robert..	"	pt 12 con e	York st	n s 1
660 j	Frampton, Thos.	tenant	pt 12	"	1
978	Fallace, L.	owner	e half 3	Egerton st	e s 1
985	Fitzpatrick, P..	"	8	Mary st	n s 1
1002	Francis, Henry.	"	1, 2, 3	Laura st	s s 1
1017	Fitzgerald, WW	"	7, 8	Florence st	s s 3
1018	Fleming, ZS. ...	"	10, 11 & 10, 11	Laura	" 3
	Fysh, William..	"	22	John st	n s 1
69	Gold, Charles....	owner	6	block O Elias st	s s 1
78 j	Grisman, James. .	"	10	" E "	1
73	Grayson, Michael..	"	15	" E "	1
112	Gough, Richard. .	"	w half 19	" D Timothy st	n s 1
113	Gough, Richard. .	"	e half 19	" D "	1
157	Gibling, W J.	"	e pt 16	" C Franklin st	n s 1
179 j	Grayson, Albert...	"	6	" R "	1

No. on Roll
Jurors

199
203 j
207 j
208
213 j
241
257
266
285 j
293 j
328
378
401
404
453
503 j
506 j
508
522 j
533
535
536
556
580
662
664 j
981
1001
1025

No. on Roll Jurors	NAMES.	OWNER or TENANT	No. of LOT.	STREET.	P.O.
	199 Graig, James	owner w pt	17 block B	Queen's A n s	1
	203 j Grayson, Michael.	" 14	" B	"	1
	207 j Gold, William.....	" pt 1, 2, 3	" K	"	1
	208 Gold, William....	" pt 1, 2, 3	" K	"	1
	213 j Geary, George.....	tenant pt 1,2,3	" K	"	1
	241 Grayson, M.....	" e pt 1	"	"	1
	257 Gower, William..	" e pt 19,20	" M	" s s	1
	266 Golding,Jeremiah.	owner 24	" M	"	1
	285 j Gough, Richard A	" n pt 9, 10	" L	"	1
	293 j Glass, J H.....	tenant pt 4	" L	"	1
	328 Gardner, Dr K H.	" w pt 4	" L	Dundas st n s	1
	378 Grey, Henry.....	" w pt 7 spt 8	" S	"	1
	401 Green, Levi.....	owner 21, 22	" Q	Quebec st w s	1
	404 Grayson, William	" 8	Ontario st		1
	453 Garner, W C....	tenant 2, 3	Adelaide st		1
	503 j Gale, Charles....	owner 8, pt 39	Dundas st s s		1
	506 j Greig, James....	" 36 w pt 35	"		1
	508 Greig, James....	" pt 35	"		1
	522 j Gibson, Charles P.	tenant e pt 1	"		1
	533 Griffiths, Jacob..	" s pt 8	"		1
	535 Grayson, Wm.....	owner w pt 10	"		1
	536 Grayson, Wm....	" e pt 10	"		1
	556 Greig, James....	" 36	Marshall st n s		1
	580 Greenway, Jas....	tenant e pt 11, 12	King st n s		1
	662 Green, Richard...	" pt	Mormon blk, York st n s		1
	664 j Gregory, Samuel..	"	"		1
	981 Grayson, Wm.....	owner A 1, 2	Egerton st e s		1
	1001 Grayson, Michael.	" 1, 2	Laura st n s		1
	1025 Grayson, Michael.	" 22, 23, 24, 25,	Francis st n s		1

No. on Roll	Jurors	NAMES.	OWNER or TENANT	No. of LOT.	STREET.	P.O.
51		Howard, Thos.	owner	34 Block F	n s Elias st	3
80		Hamilton, B W.	" 8	"	E Elias st s s	
81		Head, James R.	" e $\frac{1}{2}$	7 "	E " "	1
		Henderson, James.	" 21	"	E John st n s	1
		Howard, Charles.	" 23	"	E " "	1
117 j		Hunt, J P.	" 6, 7	"	H Timotny st n s	1
130		Healy, Simeon.	" 52	"	P " "	1
140 j		Hayes, Thomas.	" 14, 15	"	C " s s	1
141		Hayes, Thomas.	" w p 14	"	C " "	1
149		Harrison, John.	tenant 23	blk C	Franklin st n s	1
182		Higgins & Wall.	" 2	" R	" s s	1
185		Hobbs, Edward.	" e $\frac{1}{2}$	8 "	B " "	1
197		Hiscox, Thomas.	" w $\frac{1}{2}$	8 "	B Queen's Ave n s	1
226		Hobblewaite, James.	" n pt 9, 10	" K	" "	1
231		Hayman, John.	owner w $\frac{1}{2}$	17 "	N " "	1
232		Haugh, Thos H.	tenant w $\frac{1}{2}$	16 "	N " "	1
233		Hayman, John.	owner e $\frac{1}{2}$	17 "	N " "	1
239 j		Hayman, William.	" 11	" N	" "	1
260		Head, John.	tenant w p 20	" M	" s s	1
261		Harrington, Edgar.	owner e $\frac{1}{2}$	21 "	M " "	1
263		Heath, William.	tenant 22	" M	" "	1
283		Hardy, David.	owner e p 35, 36	" M	" "	1
305		Hambly, William.	tenant 1, 2, 3	" A	" "	1
339		Hicks, Samuel.	owner w pt 8	" L	Dundas st n s	
341		Hicks, Samuel.	" pt 9, 10	" L	" "	
344		Hicks, Samuel.	" w pt 1	" M	" "	
347		Hicks, Samuel.	" 2 halls pt 1	" M	" "	
354 j		Hartley, Joshua.	" e $\frac{1}{2}$	6 "	M " "	1
368		Hobbs, John.	tenant pt 17, 18	" M	" "	1
369		Hedges, George.	" pt 17, 18	" M	" "	1
372		Herbert, Henry.	" s pt 1	" S	" "	1
383		Herald, Robert.	owner 12	" S	" "	1
402		Howard, William.	tenant s pt 11	Ontario st	w s	1
402		Hayman, William.	owner s pt 11	"	" "	1
430 j		Howe, George.	" lot A	Elizabeth st	e s	1

No. on Roll
Jurors

521 j
530
553 j
554
562
566
597
603 j
604 j
609 j
626
628
629 j
634
639
643 j
643 j
961 j
962 j
974 j
982
996
998 j
1003
1008
1013
1031
1041
1042
1053
1054
1057
1059

DIVISION NO. 1.

ET.	P.O.	No. on Roll Jurors	NAMES.	OWNER OR TENANT	No. of LOT.	STREET.	P.O.
st	3	521 j	Harley, Thos A.	tenant	n pt 1	Dundas st ss	1
ss		530	Hicks, Samuel	owner	w 1/2 7	" "	
"	1	553 j	Hueston, Robert	tenant	41	Marshall st n s	1
n s	1	554	Howard, Charles		" 38	" s s	1
"	1	562	Hutchinson, Moses		" pt 34	" "	1
st n s	1	566	Hneston, Robert		" 40	" "	1
"	1	597	Halleron, Martin	owner	24	King st n s	1
ss	1	603 j	Hayman, John		" e 1/2 34	" s s	1
"	1	604 j	Hayman, Harry		" w half 34	" "	1
st n s	1	609 j	Henderson, Samtel		" 28	" "	1
ss	1	626	Hardy, James		" e pt 52	" "	1
"	1	628	Hardy, James D.		" s pt 52	" "	1
ave n s	1	629 j	Hardy, James		" w pt 52	" "	1
"	1	634	Heaman, George		" n pt 32	" "	1
"	1	639	Hayman, John		" pt A	Glebe st w s	1
"	1	643 j	Holyoke, George	tenant		Bending fac'y & e York n s	1
"	1	643 j	House, W J L.	owner	"	" " "	1
"	1	961 j	Hampton, George		" 4, 5	Egerton st e s	1
ss	1	962 j	Herald, Robert		" 6, 9, 10	" "	1
"	1	974 j	Hyatt, John		" 7, 8	" "	1
"	1	982	Higgins, Benjamin	do	13, 14	Mary st n s	1
"	1	996	Henderson, John	do	15	Laura st n s	1
"	1	998 j	Hill, Richard	do	10, 11, 12, 13	" "	1
t n s		1003	Heron	do	4, 5	" "	
"		1008	Hilton, Thomas	tenant	e half 15	" " s s	1
"		1013	Heury, Patrick	owner	1, 2	Florence st s s	1
"		1031	Howard, Robert	tenant	e half 36	Francis st s s	1
"	1	1041	Henshaw, W L.		" e half 43	Mablz st n s	1
"	1	1042	Hall, Thos	owner	w half 43	do do	1
"	1	1053	Horton, Thomas	tenant	12	do s s	1
"	1	1054	Howard, Robert	owner	13	do do	1
"	1	1057	Hutchinson, Chas	do	100	Bridges st n s	3
st w s	1	1059	Hutchinson, Chas	do	98	do do	3
"	1						
s	1						

No. on Roll Jurors	NAMES.	OWNER OF TENANT	No. of LOT.	STREET.	P.O.	No. on Roll Jurors
542	Isaac, John	owner	15	Dundas st ss	1	187
594	Isaac, A.	do	19	King st n s	1	214 j
636	Isaac, A.	do pt	21, 20	Glebe st e s	1	231
660	Isaac, A.	tenant pt	12	con e York st e s	1	249
977	Inwood, John	owner w half	3	Egerton st e s	1	273 j
1034	Ingram, George	tenant w half	35	Francis st s s	1	330 j
						573
						579
						598 j
						599 j
24	Jarmain, Ed.	tenant	1 n w	Block B Adelaide st	1	639
25	Johnson, Thos.	do	1 n w	do B do	1	960
57	Johnston, Alex.	ownere pt	42	do F Elias st n s	1	
77	James, Win	do	11	do E do s s	1	
99 j	Johnson, John	do	11, 12	do D Lyman ss	1	
240 j	Johnson, John	do w pt	1	do R Queen's n s	1	
259	James, M James.	do pt	19, 20	do M do s s	1	53
343	Jarmain, Robt.	tenant e pt	1	do M Dundas n s	1	55 j
414	Johnson, Rich.	owner w pt	63	do O Ontario w s	1	118 j
959	Johnson, T W	do w pt	3	Egerton st e s	1	138
969	Johnson, Chas D	do	1, 2	do do	3	206 j
970	Johnson, W J	do	3, 4	do do	3	216
1005	Jarmin, Benj.	do e half	12, 14	Laura st ss	3	233
1006	Jarmin, Benj.	do w half	12	do do	3	236
1008	Jarmin, Benj.	do e half	15	do do	2	264
1010	Johnson, Alex.	do	5 to 12	Florence st n s	3	268
1023	Jameson, Innis.	tenant	29	Francis st n s	1	289 j
						291
						339 j
						379 j
						432 j
11 j	Kerr, John	owner	2	Block D Adelaide st	1	441 j
33 j	Kerr, William	do	7, 8	do F Elias st n s	1	442
42	King, Allen	do	25	do F do do	1	447
150	Kennedy, Wm.	tenant w half	22	do C Franklin st n s	1	450 j

P.O.	No. on Roll	NAMES.	OWNER or TENANT	No. of LOT.	STREET.	P.O.
	1	187 Kingston, J S...	tenant pt 7	Block B	Franklin st s s	1
	1	214 j Kenny, J W ...	do pt 1, 2, 3	do	K Queen's Ave n s	1
e s	1	231 Kingsworth, W	do w half 17	do	N do do	1
st e s	1	249 King, Allen...	owner 19	do	R do do	1
st e s	1	273 j King, Samuel...	do 29	do	M do do	1
st s s	1	330 j Kerr, Dawson...	tenant e pt 4	do	L Dundas st n s	1
		573 Kinsman, Wm.	do w pt 38		King st n s	1
		579 Kinsman, Wm.	do e pt 34		do do	1
		598 j Kickham, Jas...	owner 25		do do	1
		599 j Kickham, Jas...	do 26		do do	1
laide st	1	639 Kingsworth, A...	tenant e pt A		Glebe st w s	1
do	1	960 Kelly, Elias...	do e pt 3	Egerton	st e s	1
st n s	1					
do s s	1					
an ss	1					
n's n s	1					
o s s	1	53 Lewis, Robert...	owner 36, 37		Blk F Elias st n s	
as n s	1	55 j Leatnorn, Chris...	do 40		do F do do	1
io w s	1	118 j Lee, Thomas...	do 8		do H Timothy n s	1
	1	138 Leathorn, Thos...	do 9, 10		do S s s	1
	3	206 j Lilley, C J D...	tenant pt 1, 2, 3		do K Queen's n s	1
	3	216 Laidlaw, John...	owner pt 8, 9, 10		do K do do	1
	3	233 Lang, Charles...	tenant e half 17		do N do do	1
	3	236 Luscombe, T L...	owner 14		do N do do	1
	2	264 Lewin, George...	do e half 23		do M do s s	1
	3	268 Lea, John...	do w half 25		do M do do	1
	1	289 j Laidlaw, John...	do 11		do L do do	1
		291 Luff, William...	tenant w pt 12		do L do do	1
		339 j Lewis, William...	do w pt 8		do L Dundas st n s	1
		379 j Loughlan, Jerh...	owner 9		do S do	1
		432 j Livermore, T...	do 2		do K Elizabeth e s	1
st	1	441 j Lilley, Charley...	do No 10 store		Adelaide st	1
s	1	442 Lilley, Chas...	do No 11 store		do	1
do	1	447 Lilley, George...	do n p 7		do	1
st n s	1	450 j Lilley, George...	do s pt 6		do	1

No. on Roll Jurors	NAMES.	OWNER OR TENANT	No. of LOT.	STREET.	P.O.
497 j	Lilley, Chas. . .	do	No 1 store	Dundas st s s	1
514	Lighthouse, DS	do	31	do do	1
519	Lee, Reuben . .	terant w half	29	do do	1
519	Logan, Ed H. . .	owner w half	29	do do	3
520	Logan, Ed H. . .	do e half	29	do do	3
521 j	Legg, James . .	do w pt 1		do do	1
525 j	Legg, James . .	do s pt 1, 2		do do	1
553	Lilley, Chas. . .	do	41	Marshall st n s	1
558	Lighthouse, D.	do	32	do do	1
560	Lilley, Chas. . .	do	pt 33	do s s	1
564	Lilley, Chas. . .	do	37	do do	1
565	Lilley, Chas. . .	do	38, 39	do do	1
578	Lilley, Chas. . .	do w pt	34	King st n s	1
617	Leathorn, T. . .	do	19	do s s	1
618	Leathorn, T. . .	do e half	45	do do	1
622	Legg, W J. . .	do w p	49	do do	1
630	Lilley, Chas. . .	do	Market house and land	Lyle st w s	1
635	Leathorn, C. . .	do	10	do e s	1
980	Lester & McKenzie administrators		V lot	Egerton st e s	3
1029	Lee, Edwin . . .	owner e half	37	Francis st s s	3
1030	Lee, Edwin . . .	do w half	37	do do	3
1033	Lee, James . . .	tenant e half	35	do do	1
1049	Luscombe, E A. .	do e half	9	Mable st s s	1
1037	Littleton, Thos. . .	owner	33	Francis st s s	1
1062	Loyd, W H.	do	92, 93, 94	Brydges st n s	1
29	Magee, William . .	owner pt	0	Blk B Adelaide st	1
30	Moss, William . . .	tenant pt	5	do F Elias st n s	1
97	Martin, W E. . . .	owner	14	do D Lyman st s s	1
143	Marham, Chas H. .	do	12	do C Timothy s s	1

146	M
159 j	M
160 j	M
166 j	M
168	M
175	M
176 j	M
179 j	M
198	M
224	M
232	M
282	M
298	M
309 j	M
313 j	M
344 j	M
351	M
352 j	M
355 j	M
356 j	M
357 j	M
370	M
381	M
382	M
396	M
400 j	M
416	M
444 j	M
511	M
524	M
527 j	M
544	M
564	M
595 j	M
664	M

P.O.	No. on Roll Jurors	NAMES.	OWNER or TENANT	No. of LOT.	STREET.	P.O.
	1	146 Murphy, J B.	owner	7, 8, 9	Block C Timothy st	3
	1	159 j Milton, Thos.	do	w half 25	Franklin st n s	1
	1	160 j Merritt, H.	tenant	e half 25	do do	1
3	3	166 j Martin, Richard.	owner	19	do do	1
	1	168 Moule, Robert.	do	w pt 17	do do	1
	1	175 Moore, Chas M.	owner	14	blk R Franklin s s	1
	1	176 j Matthews, Jno A.	do	12	do R do do	1
	1	179 j Milton, Thomas.	tenant	6	do R do do	1
	1	198 Millar, John E.	do	e half 8	do B Queen's n s	1
	1	224 Murray, David.	do	pt 9, 10	do K do do	1
	1	232 Martyn, W H.	owner	w half 16	do N do do	1
	1	282 Martin, J H.	do	e pt 35, 36	do M do s s	1
	1	298 Mathie, William.	do	pt 1	do L do do	1
	1	309 j Marsh, James T.	tenant	pt	Anderson block do do	1
	1	313 j Morrison, James.	do	No 4 store	do do Dundas st n s	1
	1	344 j Monroe, George.	do	w pt 1	blk M do do	1
t w s	1	351 Munroe, John.	owner	4	do M do do	3
e s	1	352 j Moses, James C.	do	5	do M do do	7
st e s	3	355 j Mutch, Franklin.	do	w pt 7	do M do do	1
s	3	356 j Mutch, Franklin.	do	e pt 7	do M do do	1
o	3	357 j Morris, George F.	tenant	8	do M do do	1
o	1	370 Martin, James.	do	n pt 1	do S do do	1
	1	381 Murphy, Jno B.	owner	w half 11	do S do do	3
	1	382 Murphy, Jno B.	do	e half 11	do S do do	3
s	1	396 Minague, Mat.	do	17	do P Quebec st w s	1
	1	400 j Morrissey, John.	do	13, 14	do Q do do	1
	1	416 Moore, Dr Chas.	do	60, 61	do P Ontario e s	3
	1	444 j Marsh, J T.	tenant	No 13 store	Adelaide st	1
	1	511 Magee, J J.	do	w half 33	Dundas st s s	1
	1	524 Medland, John.	do	e part 1	do do	1
e st	1	527 j Moran, James.	do	w half 4	do do	1
n s	1	544 Madden, John.	do	12, 13	do do	1
st s s	1	564 Madden, Lawr'e	do	37	Marshall st s s	1
s s	1	595 j Magee, J J.	do	20 pt 21	King st n s	1
7 s s	1	664 Mormon, John.	owner	pt	Mormon blk York st n s	1

No. on Roll Jurors	NAMES.	OWNER or TENANT	No. of LOT.	STREET.	P.O.
665	Mormon, John	owner pt	Mormon Block	York st n s	1
905 $\frac{1}{2}$	Mormon, John	do	do	do Rectory w s	1
965 j	Maxwell, Henry	tenant 9		Egerton st e s	1
967	Minhinnick John	owner 11		do do	1
972 j	Mullen, John	do 14		do do	1
976	Martindale, George	do 4		do do	3
993	Mayne, Thomas	do 9	Mary st s s		1
1016	Milne, James	do 2	Mary st, 5, 6	Florence st s s	3
1053	Moorhouse, Wm	do 12	Mable st s s		
1060	Martell, Jno A J.	do 97	Brydges st n s		1
600	Medland, John	do 27	King st n s		1
607 j	Maker, Charles	do 31	do	ss	1
608	Mulligan, Patrick	do 29, 30	do	do	1
615 j	Morgan, James	do 24, 25	do	do	1
626	Mathie, Wilhiam	tenant s pt 52	do	do	1
641	Malotte, Alphonso	do pt	Carling's Block,	York st n s	1
649	Malcome, George	do do	do do	do do	1
661	Mitherall, John	do	Quick's block	do do	1
662	Mormon, John	owner pt 12	con e	do do	1
663	Mormon, John	do pt 12	ecn e	do do	1
10 j	McFarlane, Francis	tenant 3	Blk D	Adelaide st	1
12 j	McLeod, James	owner 1	do D	do	1
44	McLeod, James	do 27	do F	Elias st n s	1
59 j	McCarty, John	do 44, 45	do F	do do	1
76 j	McCrea, Christopher	do 12	do E	do s s	1
106 j	McNaughton, Wm	do 24	do D	Timothy n s	1
107 j	McNaughton, Wm	do 23	do D	do do	1
109 j	McMullen, Thos	tenant 21	do D	do do	1
109 j	McNaughton, Wm	owner 21	do D	do do	1
186	McNeal, Richard	tenant w half	8do B	Franklin s s	1
193	McKeown, James	owner 5	do B	do do	3

No. on Roll Jurors
207
223
244
305
317
319
320
322
323
324
333 j
363 j
364
382 j
406
411
445 j
448
509
566
568 j
570 j
572 j
573
575
577 j
963 j
991
1036
1043
1023

DIVISION NO. 1.

21

ET.	P.O.	No. on Roll	Jurers	NAMES.	OWNER OF TENANT	No. of LOT.	STREET.	P.O.
st n s	1	207		McEwen, John . . .	tenant	pt 1,2,3	Blk K Queen's Aven	s 1
ry w s	1	223		McDonald, Malcolm.	owner	9, 10	do K do	do 1
e s	1	244		McQualter, W H. .	tenant	e pt 5	do R do	do 1
do	1	305		McCormack, Thos..	owner	1, 2, 3	do A do	s s 1
do	3	317		McCormack, Thos..	do	No 8 store	Dundas st	ns 3
do	1	319		McCormack, Thos..	do	No 6 store, 12, 11	do	do 3
st s s	3	320		McCormack, Thos..	do	No 5 store, 11	do	do 3
	1	322		McCormack, Thos..	do	No 3 store, 11, 10	do	do 3
	1	323		McCormack, Thos..	do	No 2 store, 10	do	do 3
	1	324		McCormack, Thos..	do	No 1 store, 10	do	do 3
	1	333 j		McDermud, Hugh.	do	e pt 4	Blk L do	do 1
	1	363 j		McCallum, John....	do	12	do M do	do 1
	1	364		McDonald, Robt....	do	13, 14	do M do	do
	1	382 j		McClure, James....	tenant	e half 11	do S do	do 1
n s	1	406		McIndoe, James...	do	n pt 10	{Ontario} st	w s
do	1	411		McNabb, James...owner	60 blk O	Ontario	st w s	1
do	1	445 j		McBride, M.	tenant	No 14 store	Adelaide st	1
do	1	448		McMillan, Neil. . .	do	s pt 7	do	1
do	1	509		McConnell, J H...owner	w pt 34		Dundas st	s s
		566		McLoughlan, A J	do	40	Marshall st	s s 1
		568 j		McLoughlan, P H	do	44	King st	n s 1
		570 j		McLoughlan, P H	do	41, 42	do do	1
		572 j		McNaughton, T..	do	57	do do	1
de st	1	573		McClellan, Jas....	do	w pt 38	do do	1
	1	575		McClellan, Jas....	do	e pt 37	do do	1
n s	1	577 j		McNiff, John. . . .	do	36	do do	1
do	1	963 j		McDaniels, H D.	do	7	Egerton, st	e s 1
s s	1	991		McClennan, Jas.	do	6	Mary st	s s 1
y n s	1	1036		McLean, Hector.	do	w half 34	Francis st	s s 1
do	1	1043		McKechnie, Neil.	tenant	e half 42	Mable st	n s 1
do	1	1023		McKenzie...	owner	29	Francis st	n s

No. on Roll	jurors	NAMES.	OWNER OR TENANT	No. of LOT.	STREET.	P.O.	No. on Roll
74	j	Nattrass, Timothy	owner	14	Block E Elias st	s s 1	19
75	j	Nutkins, John	"	13	"	" 1	32
88		Nelles, Lawyer	"	18,17&16,n pt	E Lyman st	ns 1	35
181		Nicholas, William	"	3	R Franklin	ns 1	71
290		Nichol, Adam	"	e pt 12	L Queens av	ss	
295		Nichol, Adam	"	pt 4	L	" "	164
321	j	Niles, W H	tenant,	No.4 store	McC block, Dundas	ns 1	104
349		Noble, John	owner	w pt 3	Blk M Dundas st	ns 1	105
433	j	Nash, William	"	3	K Elizabeth es	1	111
648		Nicholls Joseph	tenant	pt	Carlin's Blk York st	ns 1	123
							161
							195
							211
							252
							259
							274
							307
1026		Oxley, George F	owner	21	Frances st	ss 1	315
642		O'Tool, Owen	tenant	pt	Carling's Blk York st	ns 1	350
1		O'Dwyer, Anthony	owner	2 3	Block F Adelaide st		360
221		Omer, Joseph	tenant	pt 8 9 10	K Queens av	ns 1	380
348	j	Orme, William	owner	2	M Dundas st	ns 1	415
381	j	O'Brien, William	tenant	w 1/2 11	S	" " 1	421
439	j	O'Brien, John	owner	2 3&pt 4	H Elizabeth st	es 1	427
581	j	Oliver, William	tenant	s pt 11 12	King st	ns 1	507
610		O'Neil, Hugh	owner	e pt 27	"	ss 1	563
611	j	O'Neil, Hugh	"	c pt 27	"	" 1	571
							584
							585
							585
							586
							613
							614
5	j	Player, William	tenant	4	Block E Adelaide st	1	625
9	j	Pellow, John	"	4 5	" D	" " 1	975

Wash Roll Jurors	NAMES.	OWNER OF TENANT	No. of LOT.	STREET.	P.O.
as st s s 1	19 j Paul, A. H.....	tenant w pt 3 4	Block B	Adelaide	1
" 1	32 Pollock, William...	" e pt 5	"	F Elies st n s	1
an st n s 1	35 Porter, John.....	owner 10	"	F " " "	1
nklin n s 1	71 Pratt, Noah.....	" 4	"	O " s s	1
ens av s s	Pace, Thomas.....	" 25	"	E John st n s	1
" "	104 Pace, William.....	tenant e 1/2 7	"	D Lyman st s s	1
andas n s 1	104 j Pring, Henry....	owner e 1/2 7	"	D " "	1
das st n s 1	105 Pring, Henry....	" w 1/2 7	"	D " " "	1
abeth es 1	111 Penhall, Beedham	" e 1/2 20	"	D Timothy n s	1
r st n s 1	123 Plummer, E.....	" 52 53	"	O " " "	1
	161 j Pring, Robert....	" 24	"	Franklin "	1
	195 Perry, Richard...	" 20	"	BQueens av"	1
	211 j Pitcher, William...	tenant pt 1 2 3	"	K " n s	1
	252 j Penhall, Charles...	owner 17	"	K " s s	1
	259 Patten, William...	tenant s pt 19 20	"	M " " "	1
	274 Pitcher, Charles..	" 30	"	M " " "	1
	307 j Plummer, E.....	" pt Anderson blk	"	" " "	1
st s s 1	315 j Parkins, Luke....	" No. 2 store	"	Dundas n s	1
st n s 1	350 j Pugh, John.....	owner e pt 3	"	M " "	1
ide st	360 j Purdy, William..	" e 1/2 10	"	M " "	1
ns av n s 1	380 j Penhall, Charles..	" 10	"	S " "	1
as st n s 1	415 j Pike, John.....	" 62	"	P Ontario e s	1
" 1	421 j Pratley, George..	"	"	English e s	1
beth st es 1	427 Potter, Isaac L...	tenant pt 4	"	H Elizabth e s	1
st n s 1	507 Park, Samuel....	" e pt 35	"	Dundas s s	1
ss 1	563 Powell, Michael...	owner 35 36	"	Marshall s s	1
" 1	571 j Powell, Michael...	" 40	"	King st n s	1
	584 Primrose, Albert..	" w 1/2 13	"	" " "	1
	585 Powell, John....	tenant e 1/2 13	"	" " "	1
	585 Powell, Michael...	owner e 1/2 13	"	" " "	1
	586 Powell, Michael...	" e pt 13 14	"	" " "	1
	613 j Plaxton, George...	" e 1/2 26	"	" s s	1
	614 j Plaxton, George...	" w 1/2 26	"	" " "	1
aide st 1	625 Proctor, James...	" 51	"	" " "	1
" 1	975 Parker, John ...	" 5, 6	"	Egerton e s	1

No. on Roll Jures	NAMES.	OWNER or TENANT	No. of LOT.	STREET.	O.
1006	Porter, George....	tenant w	$\frac{1}{2}$ 12	Laura st s s	I
1021j	Powers, John....	owner	14 15	Florence s s	I
1022	Purdom, Thomas..	"	30 31 32	Francis n s	3
1049	Poideven, Fred....	"	e $\frac{1}{2}$ 9	Mabel st s s	I
1057	Pierce, Edward....	tenant	100	Bridges n s	I
1068	Pierce, Moses H..	owner	11 12	" s s	I
661 j	Quick, Robert....	owner	Quick's blk	York st n s	I
386 j	Quick, Robert....	"	1,2,3, pt 4 blk T	Quebec e s	I
499 j	Quick, Robert....	tenant	No. 3 store	Dundas s s	I
1064	Quinn Charles J..	owner	3 4	Brydges s s	I
6	Ross, A. M.....	owner	1,2,3 & Lyman	24 Adelaide st	I
27 j	Ramplin, James..	tenant	1 s w pt	Block B "	I
30	Reason, T. H.....	owner	pt 5	" F Elias n s	I
31 j	Reason, T. H.....	"	4 pt 5 6	" F "	I
98	Ryan, Kerran.....	"	13	" D Lyman s s	I
165	Richards, Walter..	"	e pt 20	Franklin n s	I
219	Roberts, F.....	"	pt 8 9 10	Queen'savns	I
220 j	Roberts, F.....	"	" "	" "	I
248	Ridge, Thos.....	"	15 17	Block R "	I
281	Rodgers, John....	tenant	e pt 35,36	" M "	s s I
292	Robinson, Rev JH.	owner	pt 4	" L "	I

No. on Roll Jures
 331
 385
 389
 398
 514
 515
 532 j
 533
 578
 588 j
 599 j
 612
 631
 632
 633
 650
 988
 994
 995
 1032
 1058

23 j S
 36 j S
 52 j S
 65 S
 73 j S
 88 j S

No. on Roll	Junior	NAMES.	OWNER OR TENANT	No. of LOT.	STREET.	P.O.
331		Robinson, Rev JH.	owner	c pt 4	Block L Dundas n s	1
385		Rice, Edward	tenant	n $\frac{1}{2}$ 13	" S " "	1
389		Rodgers, John	owner	n pt 7	" T Quebec e s	1
398		Rider, John	"	s pt 19	" P " w s	i
514		Rossear, Oliver	tenant	32	Dundas st s s	1
515		Richard, George	owner	w $\frac{1}{2}$ 31	" "	1
532	j	Rapsey, Harry	"	n $\frac{1}{2}$ 8	" "	1
533		Rapsey, Harry	"	s $\frac{1}{2}$ 8	" "	1
578		Ryan, James	tenant	w pt 34	King st n s	1
588	j	Richards, O.	"	15 16	" "	1
599	j	Redpath, Henry	"	26	" "	1
612		Rice, George	"	w pt 27		s s 1
631		Ridge, Thomas jr.	owner	n pt 32	Lyle st w s	1
632		Ridge, Thos. ser.	"	c pt 32	" "	t
633		Ridge, Thos. ser.	"	w pt 32	" "	1
650		Rose, Michael	tenant	pt Carlin's Blk	York st n s	1
988		Rudd, C. B.	owner	2 3	Mary st s s	3
994		Riddle, George	"	8 10	" "	1
995		Right, R. P.	"	12 13 14	" "	3
1032		Rockwood, J.	tenant	w $\frac{1}{2}$ 36	Francis st s s	1
1058		Robins, John	"	99	Bridges st n s	1
23	j	Sanderson George	owner	2	Block B Adelaide st	1
36	j	Smece, Edward	"	11	" F Elias st n s	1
52	j	Stallard, Daniel	"	35	" F " "	1
65		Stables, Samuel	"	30 31	" P " s s	1
73	j	Sweny, Trueman	tenant	15	" E " "	1
88	j	Standfield, W.	tenant	18, 17 & 16, n pt	" E Lyman st n s	1

No. on Roll	NAMES.	OWNER (?) TENANT	No. of LOT.	STREET	P.O.
91	Staples, William . . .	owner	42 43	Block P Lyme	ns 3
96	Smith, Andrew J..	"	15	" D "	ss
110	Sarvis, John.....	"	w ½ 20	" D Timothy	ns 1
119	Smith, James D..	"	9 10	" H "	" 3
136	Smith, Robert....	"	3, 4	" N "	ss
150	Sloan, Robert....	"	w ½ 22	" C Franklin	ns 1
187	Scott, William....	"	7	" B "	ss
200 j	Stinson, Saml A....	"	17 pt 16	" B Queen's	ns 1
205	Sparks, William...tenant		pt 14, 15	" K "	" 1
219	Shaw, W J.....	"	8, 9, 10	" K "	" 1
238	Stringle, Chris...owner		12	" N "	" 1
278 j	Summers, Richard	"	33	" M "	ss 1
279	Simmons, Robt..	"	34	" M "	" 1
284	Simmons, Joseph..tenant		s pt 35,36	" M "	" 1
290 j	Scott, George....	"	e pt 12	" L "	" 1
296	Simmons, John...owner		3	" L "	" 1
299	Southcott, James.	"	n pt 1	" L "	" 1
296	Smith, John.....tenant		3	" L "	" 1
312 j	Shuff, J G.....	"	No 5 store &	block Dundas	st ns 1
328	Sanborn, Wm...owner		w pt 4	" L "	" 1
329 j	Sanborn, W H..	"	w pt 4	" L "	" 1
337 j	Standfield, Theo..tenant		w pt 7	" L "	" 1
359	Simpson, Chas H..owner		w half 10	" M "	" 1
384 j	Stansfield H T..tenant		s half 13	" S "	" 1
404	Senit, George....	"	8	" "	" 1
419 j	Sircombe, Saml...owner		1	" P Ontario	es 1
422 j	Sanders, Richard..tenant		11	" K English	ws 1
429	Servis, John....owner		n pt 5	" H Elizabeth	es 1
440	Sloan, Robt.....	"	5 and pt 4	" H "	" 1
443 j	Smith, Walter...tenant		No 12 store	Adelaide street	1
452	Smith, H T.....owner		e pt 4, 5	" "	" 1
517 j	Smith, John T...tenant		w half 30	Dundas st	ss 1
534	Seandrett, John...owner		9	" "	3
539 j	Shaw, Thomas...tenant		n e pt 14	" "	" 1
540	Scanlon, John....	"	15, 16, 14, pt 18, 19	" "	" 1

DIVISION NO. 1.

No. on Roll	Names	OWNER OF TENANT	No. of LOT.	STREET.	P.O.
541	Standfield, John..	owner	16, 17 and 1	Dundas st s s	1
542	Standfield W.	tenant	15	" "	1
567	Shadlick, Saml..	owner	41	Marshall st s s	1
576 j	Smith, J D.	"	36	King st n s	1
589	Sleeth, Robert..	" pt	16, 17	" "	1
590	Smith, William..	" pt	17	" "	1
602	Simmons, Wm....	tenant	35	" s s	1
619	Shaw, J H.	" w half	45	" "	1
627	Sholler, Fred'k.	" e pt	52, 53	" "	1
644	Search, Stephen	" pt	Bending fact'y lands	York st n s	1
645	Showler, H.	" pt	Carlin block	" "	1
654	Short, Walter...	" pt	12 con C	" "	1
654	Short, John.	owner	pt 12 con C	" "	1
655	Short, John.	" pt	12 con C	" "	1
656	Short, Charley.	" pt	12 con C	" "	1
657	Short, William	" pt	12 con C	" "	1
965	Service, Alex...	"	9	" "	1
968	Spence, W J. . .	"	12	Egerton st e s	1
981 j	Swanwick, Jos.	tenant	A 1, 2	" "	1
1015	Stapley, Wm....	owner	4	" "	1
1029	Smith, Wm.	tenant	e half	Florence st s s	1
1033	Smith, James....	owner	35	Francis st s s	1
1043	Sword, Thos. . .	" e half	43	" "	1
1067 j	Stockdill, Fred.	owner	8, 9, 10	Mable street east side	1
				Byrdges st s s	1
4 j	Taylor, James.	owner	5	Block E Adelaide st	1
6 j	Toll, Peter.	tenant	1, 2 3 & Lyman	24	1

No. of Roll Juniors	NAMES.	OWNER OR TENANT	No. of LOT.	STREET.	P.O.
19 j	Timbral, Thos.	owner	3, 4 w p	Block B Adelaide st	1
21 j	Trimbral, Thos.	"	3, 4 w p	" B "	1
22	Trimbral, Thos.	"	3, 4 e p	" B "	j
37 j	Tulett, Thomas...	"	12	" F Elias st n s	1
38 j	Toll, Peter.....	"	13	" F " "	1
70	Timson, Robt W	"	5	" O " s s	1
83 j	Thompson, S....	"	23	" E Lyman st n s	1
84	Thompson, S....	"	22	" E " "	1
84	Turner, William.	tenant	22	" E " "	1
110	Traher, John C..	"	w half 20	" D Timothy n s	1
164	Treliven, Thos.	owner	w pt 20	Franklin st n s	1
246	Taylor, Jeremiah	"	9	" R Queen's ave n s	1
336	Turnbull, Geo....	"	e pt 6	" L Dundas st n s	1
390	Tombs, Fred....	"	s pt 8	" T Quebec st e s	1
412	Toll, Peter....	"	pt 61, 62	" O Ontario st w s	1
449	Tracey, John P.....	tenant	n pt 6	Adelaide st	1
509	Twomey, John.....	"	w pt 34	Dundas st s s	1
547	Taylor, Richard.....	owner	8, 9	" "	
549 j	Thomas, Edward.....	"	4, 5	" "	1
973 j	Trevithick, Samuel....	"	15	" "	1
1040	Taylor, George.....	"	w half 43	Mable st n s	1
1045	Taylor, William.....	"	40	" "	1

28 j Vivian, Samuel...owner 1 s w pt Block B Adelaide st 1

P.O.	No. on Roll	Jurors	NAMES.	OWNER OR TENANT	No. of LOT.	STREET.	P.O.
	16	j	Woodman, Henry	owner	n pt 2	Blk C Adelaide st	1
	17	j	Woodman, Edward	"	n pt 1	" " "	1
	18	j	Woodman, Edward	"	e pt 1 2	" " "	1
	20		West, William	tenant	3, 4 w p	" B "	1
	58	j	Woods, Richard	"	43	" F Elias st	n s 1
	64		Webber, John	owner	32	" P "	ss 1
	116	j	White, William	"	16	" D Timothy ns	1
	125		Wilkie, John	"	57	" P "	" 1
	134		Waterman, Isaac	"	1 to 6	" Q "	ss s 3
	163		Williams, John	"	21	Franklin st	n s 1
	209		Ware, Charles	tenant	pt 1, 2, 3	" K Queen's	n s 1
	212	j	Williams, D H	"	pt 1, 2, 3	" K "	" 1
	218	j	Walker, John	"	pt 8, 9, 10	" K "	" 1
	230	j	Wright, Samuel	owner	18	" N "	" 3
	255	j	Windrim, Robert	"	20 to 26	" S "	ss 1
	268	j	Windrum, Wm M	tenant	w half 25	" M "	" 1
	286	j	Ware, Francis H	owner	e pt 9, 10	" M "	" 1
	287		Ware, Francis H	"	e pt 9, 10	" M "	" 1
	370		Windrum, Robert	"	n pt 1	" S "	" 1
	373	j	Windrum, Robert	"	2, 3, 4	" S "	" 1
	423		Watson, Arthur	"	6 and pt 7	" K English w	s 1
	424		Watson, Arthur J	"	pt 6, 7	" K "	" 1
	447		Walker, Henry	tenant	n pt 7	Adelaide st	1
	456		Williams, Cornelius	"	pt Allaster's	Block	" 1
	501		Westman, Alfred	"	No 6 store	Dundas st	s s 1
	531		Welford, Jesse	"	e half 6, 7	" "	" 1
	559		Waspe, Jonathan	owner	32	Marshall st	s s 1
	580		Watts, William	"	e pt 11, 12	King st	n s 1
	586		Ward, Charles	tenant	e pt 13, 14	" "	" 1
	587		Williams, Justice E	"	e pt 14	" "	" 1
	593		Welford, Jesse	"	n pt 18	" "	" 1
	601		Wilkinson, Thos	owner	36	" "	ss 1
	618		Walker, William	tenant	e half 45	" "	" 1
	637		Welford, Jesse	owner	lot B	Glebe st	w s 1
	638		Wood, William	"	pt A	" "	" 1

No. on Roll Juniors	NAMES.	OWNER OR TENANT	No. of LOT.	STREET.	P.O.
657	Woodruff George.....	tenant	pt 12 con	C' York st n s	1
964	Wilson, George.....	owner	8	Egerton st e s	1
989	Whitaker, James.....	" 4		Mary st s s	1
1041	White, R D.....	" e half	43	Mable st n s	1
1042	Webster, William.....	tenant	w half 42	" "	1

82	Yates, David.....	tenant	w half 7	blk E Elias st s s	1
417	Yates, Henry.....	owner	58, 59	" P Ontario e s	1
958	Yeo, Robert.....	" 2		Egerton st e s	1

PART SECOND.

None.

PART THIRD.

None.

No. on Roll Juniors
 47
 49
 70
 72
 74
 74
 76
 78
 78
 79
 79
 83
 86
 87
 95

POLLING SUB-DIVISION No. 2.

Composed of that portion of the Village lying South of the centre of York Street, from Adelaide to Rectory, then along Rectory to the centre of Campbell Street, then Easterly along Campbell Street to Egerton Street, then Southerly to the G. W. Railway to the Eastern limit of the Village.

PART FIRST.

Containing the names of those entitled to vote at both Municipal Elections, and Elections to the Legislative Assembly.

No. on Roll Jurois	NAMES.	OWNER OF TENANT	No. of LOT.	STREET.	NO.
471	Aspden, Thomas		pt 12 con C	Adelaide st e s	1
493	Adson, Francis	owner	14	" "	1
701 j	Ardill, Jonathian	"	3 pt 4	Simcoe st s s	1
721 j	Arcott, William	"	pt 20, 21	Grey st n s	2
743	Abey, George	"		Elm st	2
746	Abey, George	tenant	7	" s s	2
768 j	Arcott, William	owner	19, 20, 21	Van st s s	2
781	Arrington, Fred J. . . .	"	12	Stedwell st n s	2
794 j	Andrew, Austin	tenant	8	Hamilton Road n s	2
794 j	Andrew, Walter	owner	8	" "	2
838 j	Adams, Stephen A. . . .	"	pt 12 con C	Nightingale ave s s	1
862 j	Arlett, George	"	1, 2	Pegler st e s	2
878	Andrew, Walter	"	n pt 8	Rectory st e s	2
956	Avery, John	"	17	Pine st s s	2

No. on Roll	Names	OWNER or TENANT	No. of LOT.	STREET.	P O
483	Ball, F W.....	owner	3	Adelaide st	2
484	Ball, John.....	"	4	"	2
486 j	Burrows, George.....	"	6, 7	"	2
489	Brenner, William.....	owner s pt	9	Adelaide st	2
491	Bonnell, George.....	"	12	"	2
671	Buskard, William.....	tenant pt		Golding's Blk York s s	1
681 j	Barnes, Edward.....	owner pt	12 con C	" " "	1
691 j	Brown, William.....	" pt	5,6,7	Bathurst st n s	1
696	Brown, William.....	" pt	5,6,7	" "	1
711	Burrows, A.....	" saw mills		Simcoe st s s	
712	Bunker, John.....	tenant pt	12 con C	Grey st n s	2
718	Brown, William.....	"	18	" "	2
726	Brooks, William.....	owner	27	" s s	2
739	Brimsmaid, Henry.....	" 41 e half	42	Hill st s s	
736 j	Bannister.....	" e half	34	" n s	
739 j	Brenner, Robt.....	tenant	37, 38	" "	2
743	Boughton, George A..	"		Ehn st n s	2
749	Boyer, Jacob.....	" pt	9, 10	" s s	2
763 j	Billen, George.....	"	14, 15	Van st n s	2
763	Brown, William.....	owner	14, 15	" "	2
764	Burrell, Thomas.....	tenant e pt	16	" "	2
773	Ball, Henry.....	" pt	Long's Block	" s s	2
780 j	Bell, William.....	owner	13, 14	Stedwill st n s	2
786 j	Brenner, Peter.....	tenant	49, 50	Hamilton Road n s	2
788	Baldwin, Maurice.....	owner pt	11 con C	" " "	2
795	Bourne, Edwin.....	tenant w half	7	" " "	2
839	Barrett, R G.....	owner pt	12 con C	Nightingale ss	
848	Brown, Donald.....	"	18, 19	" "	2
856	Bartram, W H.....	"	39, 40	Walter st s s	3
868	Brenner, Otto.....	tenant pt	27, 28, 29	Alma st w s	2
873	Brennan, Patrick.....	" n pt	37	" "	2
880	Burgess, James.....	owner s pt	4	Rectory st e s	2
881	Burgess, Royal.....	" n pt	4	" "	2
889	Barrett, John.....	"	7	" "	2
892	Bunn, George.....	" n pt half	5	" "	2

89
89
90
91
93
93
94
95
477
478
485
667
704
706
712
747
771
815
823
827
831
853
854
858
871

DIVISION NO. 2.

33

No. on Roll	JURORS	NAMES.	OWNER OF TENANT	No. of LOT.	STREET.	P.O.
894		Brock, Isaac.....	tenant	n half 4	Rectory st e s	2
897		Bainbridge, Mark....	"	n half 2	" "	2
900		Bowman, Wm.....	owner	Chemical Works	" "	3
912		Burgess, William..	owner	9	Rectory st w s	2
931		Bell, W C.....	"	24, 14	Oak st w s	2
933		Brennan, Edward..	"	26	" "	2
943		Buck, Alfred.....	tenant	n half 10	" e s	2
954		Bateman, John W..	owner	e half 19	Pine st s s	2
477 j		Crowley, Jeremiah..	tenant	pt	Hugh's blk Adelaide st	1
478 j		Crowley, Cornelius..	"	pt	Hugh's blk " "	1
485		Cowley, R W.....	owner	5	" "	1
667		Crowdson, Henry...	tenant	pt	Golding's blk York s s	1
704		Collins, Charles....	"	e pt 6	Simcoe st s s	1
706		Cooper, Frank.....	"	8	" "	1
717		Currie, Donald....	owner	pt 12	con C Grey st n s	3
733		Cronyn, Benjamin...	"	46, 47, 48	Hill st s s	3
747		Cox, Thomas.....	tenant	pt 8, 9	Elm st s s	2
771		Clarke, George....	owner	24	Van st s s	2
815 j		Caldwell, John....	"	5, 6	Hamilton Road s s	2
823		Clark, William....	tenant	1-7, 1-8	" "	2
827		Cooper, W D.....	owner	121 to 1-2	" "	2
831 j		Cowley, Robt W..	"	40	" "	2
857		Carson, Thomas....	"	28, 29	Walker st n s	2
854		Conover, C A.....	"	31 to 36	" s s	2
858		Cox, Peter.....	tenant	pt 11	con C Trafalgar st n s	2
871		Claypole, William..	"	s half 37	Alma st w s	2

No. on Roll	Jurors	NAMES.	OWNER or TENANT	No. of LOT.	STREET.	P.O.
871		Carrothers, George.	owner's half	57	Alma st w s	2
872	j	Carrothers, George.	" n half	57	" "	2
874		Cowley, R W.	"	58	" "	2
898		Carling, Hon John.	owner	1	Rectory st e s	3
907		Cooper, E H.	" pt 12 con C		" w s	2
920		Comey, Daniel.	" s pt 16, 17		Park st e s	2
920		Cubbigge, Adam.	tenant	23	Oak st w s	2
475		Duncan, George W.	tenant pt		Hugh's Blk Adelaide st l	
695		Dilloway, Alfred.	" pt 6, 7		Bathurst st n s	1
712		Dagg, Richard.	owner	12 con C	Grey st n s	1
730	j	Denly, Alfred.	tenant	41 e pt 42	Hill st s s	2
737		Dicker, Charles.	"	55	" n s	2
752		Dixon, Robert.	" e pt		Long's block Elm st s s	2
770		Dixon, William.	owner	23	Van st s s	2
776		Dunn, Absalom.	"	8	" "	2
785		Duffield, William.	"		Oil Refinery Hamilton Road	3
785		Duffield, W & J.	" pt		barrell factory " n s	3
785		Duffield, William.	"		gas works " "	3
788		Dowler, Peter.	tenant pt	11 con C	" "	2
798		Dunn, J R.	"	5	" "	2
804		Daly, James.	" w pt	1	" "	2
807		Dunlop, Samuel.	owner	2	" "	2
847		Davis, William.	"	17	Nightingale ave s s	2
863		Dawe, John.	"	3	Pegler st e s	2
869	j	Depper Henry.	"	30, 31, 32, 33	Alma st w s	2
870		Depper, Augustus. sr	"	34	" "	2

No. on Roll	Names	OWNER or TENANT	No. of LOT.	STREET.	NO.
884 j	Diamond, William	owner	1	Rectory st e s	2
887	Densmore, James	tenant	n pt 9	" "	2
907 1/2	Dyer, Edward	owner	n pt 39, 40	" w s	2
914	Dr an, Absalom	"	n pt 3	Park st w s	2
915	Dunlop, Samuel L.	"	e pt 25, 26	" "	3
918	Dunlop, James	"	24	" "	2
928	Dechan, Thos.	"	12	Egerton st e s	2
949	Depper, Herman	"	21	Elm st w s	2

482	English, T B.	tenant	pt 1	Adelaide st	1
488	Ewen, George	owner	n pt 9	"	1
495	Ewen, Forbes	tenant	16	"	1
709	English, William	owner	refinery	Simeoe st s s	1
762 j	Erwin, Edward	"	12 13	Van st n s	1
785	English, Peter	tenant	pt hbl fact'y	Hamilton n s	2
802 j	English, John	"	Long's block	" "	2
821	Elliott, Samuel T.	owner	Elliott estate	" s s	
886	Eckert, Mahlon, W.	"	pt 9	Rectory st e s	1

459	Fitzgerald, F A.	owner	Oil Refinery	Adelaide st e s	3
460	Fellows, Jos S.	"	"	" " " "	3
466	Fitzgerald, Fred A.		pt lot 12 con C	" " "	3

No. on Roll Jurors	NAMES.	OWNER OR TENANT	No. of LOT.	STREET.	P.O.
699	Fraser, H H.		pt 12 con C	Bathurst st s s	
691	Fountain, James.	tenant	pt 5	" n s	1
693	Farmer, David.	"	pt 5, 6	" "	1
694	Fletcher, Henry.	"	pt 6, 7	" "	1
702	Ferguson, Robert.	"	pt 4	Simcoe st s s	1
725	Farmer, James.	"	w half 26	Grey st s s	2
755	Flowers, Andrew.	owner	e pt 18	Elm st s s	2
797	Fox, Robert.	"	6 & 9 P st	Hamilton Road n s	2
832	Farmer, William.	tenant			
	Farmer, Charles.	"	e half 39	Hamilton Road s s	2
849	Fox, William.	owner	20	Nightingale ave s s	2
850	Fox, George.	"	21, 22	Walker st n s	2
879 j	Fox, George.	"	15, 16	Rectory st e s	2
886	Fisher, Samuel.	tenant	s pt 9	" "	2
888	Ford, William S.	"	8	" "	2
890 j	Ferguson, Robert.	owner	6	" "	2
908	Ferrier, William.	tenant	s pt 39, 40	" w s	2
918	Flack, Thos.	"	24	Park st w s	2
955	Flood, Wilham.	owner	16	Pine st s s	2

464	Geary, John.		pt 12 con C	Adelaide st	
481	Gould, Richard.	owner	1	"	2
485	Gardiner, Charles.	tenant	5	"	1
487	Good, John.	"	8	"	1
666	Golding, Henry.	owner	pt	Golding's blk York st s s	
669	Golding, Henry.	"	"	" " "	"
672	Golding, Henry.	"	"	" " "	"
706	Goold, Thos.	tenant	8	Simcoe st s s	1

No. on Roll Jurors	NAMES.	OWNER or TENANT	No. of LOT.	STREET.	P.O.
744	Harris, William.....	tenant	5	Elm street s s	2
757	Hart, Patrick.....	"	5	Van st n s	2
778	Hunt, Henry.....	owner w pt	10	" s s	2
779 j	Hunt, Henry.....	" e pt	10, e pt 23,	P st Van s s	2
782	Hill, William.....	"	11	Stedwill st n s	2
783 j	Hill, William.....	"	9, 10	" " "	2
822 j	Hull, John D.....	"	1	Hamilton Road s s	2
823	Hull, John D.....	"	137, 138	" "	2
824	Hulse, Joseph.....	"	135, 136	" "	2
840	Hillson, Richard.....	" pt 12 con C		Night'ale ave s s	2
851 j	Henry, Patrick.....	"	23 to 26	Walker st n s	2
891	Hassett, Michael.....	" s half	5	Rectory st e s	2
947	Harris, Henry.....	" n half	13	Oak st e s	2
952	Hutchinson, Charles..	"	25,26,27,28	Elm st w s	3

677	Jackson, Charles.....	tenant s pt	53, 54	York st s s	1
698	Jeffery, Joseph.....	" pt 12 con C		Bathurst st s s	3
756	Jones, Robert.....	owner e pt	18	Elm st s s	2
759	Johnson, James.....	tenant	2	Van st n s	2
777	Jenkinson, Joseph.....	owner	9 & 26	P st " s s	2
896	Jackson, James.....	tenant s half	2	Rectory st e s	2
953	Jeffery, William.....	" w half	19, 20	Pine st s s	2
953	Jeffery, William J.....	" w half	19, 20	Pine st s s	2

ST.	P.O.	No. on Roll	Jurors	NAMES.	OWNER OR TENANT	No. of LOT.	STREET.	P.O.
s s	2	487		Kisby, Levi	owner	8	Adelaide st	
	2	494		Kisby, Levi	"	15	"	
	2	670		Kershaw, Thos.	tenant	pt	Golding's blk York st s s	1
an s s	2	699		Keenleyside, A.	pt	12 con C	Bathurst st s s	3
st n s	2	718		Kisby, Levi	owner	18	Grey st n s	
"	2	734 j		Kenny, Michael	tenant	31, 32	Hill st n s	2
ad s s	2	748		Kerr, Alex M.	"	pt 8, 9	Elm st s s	2
"	2	778		Keyes, Henry	"	w pt 10	Van st s s	2
"	2	923		Keyes, William T.		13, 14, 15	Park st e s	2
ave s s	2	924		Keyes, John W.		18, 19, 20	" "	2
n s	2							
t e s	2							
	2							
s	3							
		473		Leonard, George	tenant	pt	Hugh's blk Adelaide st	1
		481 j		Leigh, B T.	"	pt 1	"	1
		746		Lovett, William	owner	7	Elm st s s	2
		789		Leith, Rev T B.	tenant	3	Hamilton Road n s	2
		803		Lavery, Edward	owner	1	" "	2
		833 j		Legg, William J.	"	w half 39	" s s	2
		838		Lawrison, P M.	pt	12 con C	Nightingale s s	1
		841		Ley, John H.	owner	7 pt 6	" "	
		940 j		Laverty, James	"	7, 8, 9	Oak st e s	2
		463		Minhinic', J R.	pt	12 con C	Adelaide st	3
		692		Milbourne, James	tenant	pt 5, 6	Bathurst st n s	1

No. of Roll Jurors	NAMES.	OWNER or TENANT	No. of LOT.	STREET.	P.O.
2	758 j McDonald, Donald	tenant	3, 4	Van st n s	2
3	765 McKenzie, John	" w pt	16	" "	2
2	825 McCalvin, John	owner	134	Hamilton Road s s	2
2	854 j McMechan, John	"	31 to 36	Walker st s s	2
3	855 McInnes, A & R White	"	37, 38	" "	2
3	872 McLynden, James	"	35, 36	Alma st w s	2
2	898 j McCracken, James	tenant	1	Rectory st e s	2
2	901 McBride, S.		Cemetery	" "	3
3					
3					
3					
3					
3					
2	678 j Nelson, William	tenant	Short's Block	York st s s	1
2	682 Nickel, Peter	" pt	12 con C	" "	1
3	697 Nelligan, Stephen	owner	8	Bathurst st n s	1
	713 Nevin, Patrick	tenant	pt 12 con C	Grey st n s	2
	720 Nutt, William	owner	pt 19, 20	" "	2
	735 Neil, Patrick	"	33	Hill st n s	2
	849 Nickel, Thomas	tenant	20	Nightingale ave s s	2
1					
1					
1					
1					
3	909 O'Meara, John	owner	n pt 41, 42	Rectory st w s	3
2	911 O'Meara, John	" e pt	41, 42	" "	3
2	724 Orme, William	"	26	Grey st s s	1
2	806 O'Meara, Richard	" e half	1	Hamilton Road n s	2
2	852 O'Brien, Thomas	tenant	27	Walker st ns	2

No. in Roll	NAMES.	OWNER or TENANT	No. of LOT.	STREET.	P.O.
495	Pritchard, George.....	owner	16	Adelaide st	
496	Pritchard, George.....	"	17 to 26	"	
685	Perkins, James.....	tenant	pt	Short's blk York	s s 1
690	Pollard, Robt O.....	owner	4	Bathurst st	n s 1
702	Parsons, John.....	"	pt 4	Simeoe st	s s 2
717	Parsons, John.....	"	14,15,16,17	Grey st	n s 2
731	Philips, Robert.....	"	w half 42	Hill st	s s 2
732	Parsons, John.....	"	43, 44, 45	"	" 2
734	Powell.....	"	31, 32	"	n s
742	Philips, Isaac.....	tenant		Elm st	n s 1
764	Plaxton, George.....	owner	e pt 16	Van st	n s 1
803	Philips, Percy.....	tenant	1	Hamilton Road	n s 2
817 j	Parkinson, Abraham.....	owner	3, pt 4 & 11	"	ss 2
818 j	Parkinson, Abraham.....	"	1 & 2	"	" 2
819 j	Pegler, John.....	"	Pegler's blk	"	" 2
830	Parkinson, Abraham.....	"	n pt 41 & 42	"	" 2
852	Pierce, Thos.....	"	27	Walker st	n s
857	Pegler, Richard.....	tenant	pt 12	con C Trafalgar	ns 2
857	Pegler, John.....	owner	pt 12	con C	" " 2
862 j	Pegler, John.....	"	1, 2, 3, 4	Pegler st	e s 2
859	Parkinson, A.....	"	11, 12	"	" 2
876	Parkinson, A.....	"	41, 42	Alma st	e s 2
901	Peters, S.....			Cemetery Rectory	st e s 3
916	Palmer, David.....	"	w pt 25, 26	Park st	w s 2
917	Patten, Robert.....	"	e pt 25, 26	"	" 2
926	Parker, Fred.....	"	8, 14, 15, 16	Egerton st	e s 3
930	Parker, Fred.....	"	23	Oak st	w s 3
936	Phenix, William.....	"	31	"	" 2
945	Pook, George.....	"	12	"	e s 2
948 j	Plum, Thomas.....	"	18, 19, 20	Elm st	w s 2
949	Plum, Thomas.....	tenant	21	"	" 2
943	Plummer, Alfred.....	owner	n half 10	Oak st	e s 2

No. on Roll Jurors	NAMES.	OWNER OF TENANT	No. of LOT.	STREET.	P.O.
714	Quick, James.....	owner	pt 12, con C	Grey st n s	1
472	Rendell, George.....	tenant	pt G T R	Adelaide st	1
490	Rosconnell, David.....	owner	10, 11	"	
688	Rowland, Fred.....	"	pt 2, 3	Bathurst st n s	3
689	Rowland, Fred.....	"	pt 2, 3	" "	3
705	Rabbitt, Patrick.....	tenant	w pt 6	Simcoe st s s	2
774	Rice, James.....	owner	6	Van st s s	2
802 j	Richards, J C.....	"	Long's Blk	Hamilton Road n s	2
819 j	Ross, John.....	tenant	Pegler's Block	" s s	2
836	Ross, A M.....	owner	Refinery	Nightingaleave n s	2
870	Rowley, John.....	tenant	34	Alma st w s	2
922	Ridley, Albert T.....	"	s pt 10, 12	Park st e s	2
946	Reid, James.....	"	s half 13	Oak st e s	2
950	Rock, Warren.....	owner	n half 24	Elm st w s	3
467	Spencer M W.....		pt 12 con C	Adelaide st	3
468	Spencer, W.....		pt 12 con C	"	3
469	Spencer, C.....		pt 12 con C	"	3
476	Stinson, William.....	tenant	pt Hughes' Block	"	1
479	Shamblen, P.....	"	pt Hughes' Block	"	1

No. on Roll Jurors	NAME	OWNER OR TENANT	No. of LOT.	STREET.	No.
678	Short, Reuben.....	owner	Short's Block	York st s s	1
684 j	Short, Reuben.....	"	"	" "	1
685	Short, Reuben.....	"	"	" "	1
719	Smith, William.....	tenant	pt 19	Grey st n s	1
723	Scott, Charles.....	owner	24, 25	" s s	8
742	Smith, Charles A....	"		Elm st n s	2
744	Slade, Bart.....	" 5		" s s	2
769	Stothers, David....	" 22		Van st s s	2
784	Spencer, W W M....		Refinery	Hamilton Road	3
793	Stone, James.....	owner	s pt 7	" n s	2
798	Stone, James.....	" 5		" "	2
808	Stein, Henry.....	" s	pt 3	" "	2
813 j	Shain, Hiram.....	" 8, 9		" s s	2
816 j	Showler, George....	tenant	pt 4	" "	2
865	Skeine, George.....	owner	pt 27,28,29	Alma st w s	2
866 j	Skeine, George.....	"	pt 27, 28, 29	" "	2
866	Shaw, John.....	tenant	pt 27,28,29	" "	2
867	Skeine, George.....	owner	pt 27,28,29	" "	2
876	Stinson, George....	tenant	s pt 41, 42	" e s	2
882 j	Shaw, Leonard.....	owner	3	Rectory st e s	2
884 j	Stanbury, William...	tenant	1	" "	2
900	Smallman, Thos....	owner	Chemical Works	" "	3
900	Shaw, P.....	"	"	" "	
907 1/2	Selater, Samuel H. .	tenant	n pt 39, 40	" w s	2
929	Siggans, Dudley....	owner	5, 6	Egerton st e s	2
935 j	Short, Reuben.....	" 28,29,30		Oak st w s	1
937 j	Showler, John E....	" 32, 33		" "	2
948	Sharp, Henry.....	" 18,19,20		Elm st w s	3

7
7
7
7
8
8
8
8
8
8
9
9
46
46
49
68
71
72
72
74
74
75
77
77

NO.	No. on Roll ditto/s	NAMES.	OWNER OF TENANT	No. of LOT.	STREET.	P.O.
1		700 Taylor, Charles. . . .	owner	1, 2	Simcoe st s s	3
1		707 Taylor, Charles. . . .	"	7, 9, 10	" "	3
1		722 Trace, William. . . .	"	21, 22, 23	Grey st s s	2
1		729 Taylor, Charles. . . .	"	29, 30	" "	3
2		801 Talbot, George. . . .	tenant w half	2	Hamilton Road n s	2
2	j	816 Taylor, George. . . .	owner	pt 4	" s s	2
2		835 Tremain, Robert. . . .	tenant w pt	2	" "	2
2		859 Totten, Henry. . . .	"	pt 11, 12	Trafalgar st n s	2
3		860 Tait, Andrew.	"	pt 11, 12	" "	2
2		861 Taylor, George. . . .	owner,	pt 11, 12	" "	2
2		942 Thornley, Chas.	" s half	10	Oak st e s	2
2		947 Tapp, James.	tenant n half	13	" "	2
2						
2						
2						
2						
2						
2						
2						
2						
2						
2						
2						
3						
2		461 Winnett, Edward D R. . . .	owner		Adelaide st	1
2		462 Winnett, Edward D R. . . .	"		"	1
1		490 Wells, Lewis.	tenant	10, 11	"	1
2		689 Watson, James.	"	pt 2, 3	Bathurst n s	1
3		719 Whitechurch, Thomas. . . .	owner	pt 19	Grey st n s	2
		727 Wonnacott, E.	" e half	28	" ss	
	j	729 Warren, Charles.	tenant	29, 30	" "	2
		740 Wheatercroft, John.	owner	39	Hill st n s	2
		745 Wray, William.	tenant	6	Elm st s s	2
		750 Weir, John.	"	pt 10	" "	2
		772 Ward, John.	owner	pt	Long's blk Van ss	
		772 Walker, Edward.	tenant	pt	" " "	2

No. on Roll Jurors	NAMES.	OWNER OF TENANT	No. of LOT.	STREET.	P.O.
789	Ward, John.....	owner	3	Hamilton Road	2
790 j	Ward, John.....	"	4	"	n s 2
792	Woolley, W H.....	"	6 pt 7 & 10	"	" 1
793 j	Woolley, W H.....	tenant	s pt 7	"	" 1
799 j	Ward, John.....	owner	3, 4	"	" 2
809 j	Wilson, John, jr....	"	4, 5 & 7 & 8 pt st	"	" 2
810 j	Wilson, Edward....	"	6	"	" 2
817 j	Walmsly, Matthew....	tenant	3 pt 4, 11	"	s s 2
820 j	Wilson, John.....	owner	pt Pegler's block	"	" 2
827	Walker, John.....	"	121 to 132	"	" 3
829	Winnett, Henry....	"	74	"	" 2
829	Winnett, Richard....	"			
	Winnett, Edward....	"			
836	Wolfe, John.....	"	Refinery	Nightingale ave	n s 3
837	Wilson, W S.....		pt 12 con C	"	s s
844	Whitebread, John...	owner	13, 14	"	" 2
851	Winnett, W H.....	"	23 to 26	Walker st	n s 2
877	Waterman, Herman..	"	Refinery	Alma st	e s 3
877	Waterman, Isaac....	"	"	"	" 3
888	Wilson, David.....	"	8	Rectory st	e s 3
950 j	Wooliston, Francis..	tenant	n half 24	Elna st	w s 2
951	Wheaton, John....	"	22, 23, 29	"	"
767	Wright, Samuel....	owner	18	Van st	n s 2
904	Welsh, Walter.....	tenant	w p 131	Campbell st	s s 1
921	Wheelock, Oscar....	owner	10, 11	Van street	

DIVISION NO. 2.

47

No. of Roll Jurons	NAMES.	OWNER OF TENANT	No. of LOT.	STREET.	P.O.
766 j	Young, William.....	owner	17	Van st n s	2
800	Young, Benj.....	" s half	2	Hamilton Road n s	2
801	Young, L B.....	" n half	2	" "	2

PART SECOND.

None.

PART THIRD.

None.

I, ARSCOTT ISAAC, Clerk of the Municipality of the Village of London East, in the County of Middlesex, do hereby certify that parts one and three of the above list constitute a correct list for the year 1880, of all persons appearing by the last revised Assessment Roll of the said Municipality, to be entitled to vote at elections for Members of the Legislative Assembly; and that parts one and two constitute a correct list for the same year of all persons appearing by the said Roll to be entitled to vote at Municipal Elections in said Municipality; and I hereby call upon all Electors to examine the said list, and if any omissions or other errors are perceived therein, to take immediate proceedings to have the said errors corrected according to law.

Dated this 3rd day of July, 1880.

A. ISAAC,

Clerk of the Municipality of London East.

I hereby certify that the total number of Jurors is three hundred and twenty-eight (328.)

A. ISAAC,
Clerk.

