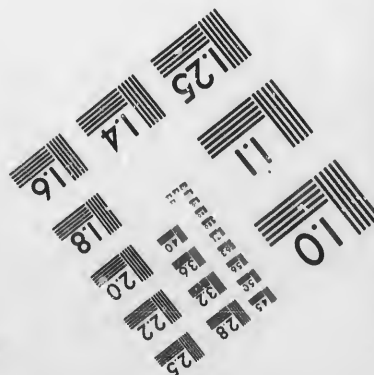




**IMAGE EVALUATION
TEST TARGET (MT-3)**



**Photographic
Sciences
Corporation**

23 WEST MAIN STREET
WEBSTER, N.Y. 14580
(716) 872-4503

**CIHM/ICMH
Microfiche
Series.**

**CIHM/ICMH
Collection de
microfiches.**



Canadian Institute for Historical Microreproductions / Institut canadien de microreproductions historiques

© 1986

Technical and Bibliographic Notes/Notes techniques et bibliographiques

The Institute has attempted to obtain the best original copy available for filming. Features of this copy which may be bibliographically unique, which may alter any of the images in the reproduction, or which may significantly change the usual method of filming, are checked below.

L'Institut a microfilmé le meilleur exemplaire qu'il lui a été possible de se procurer. Les détails de cet exemplaire qui sont peut-être uniques du point de vue bibliographique, qui peuvent modifier une image reproduite, ou qui peuvent exiger une modification dans la méthode normale de filmage sont indiqués ci-dessous.

- Coloured covers/
Couverture de couleur
- Covers damaged/
Couverture endommagée
- Covers restored and/or laminated/
Couverture restaurée et/ou pelliculée
- Cover title missing/
Le titre de couverture manque
- Coloured maps/
Cartes géographiques en couleur
- Coloured ink (i.e. other than blue or black)/
Encre de couleur (i.e. autre que bleue ou noire)
- Coloured plates and/or illustrations/
Planches et/ou illustrations en couleur
- Bound with other material/
Relié avec d'autres documents
- Tight binding may cause shadows or distortion
along interior margin/
La reliure serrée peut causer de l'ombre ou de la
distorsion le long de la marge intérieure
- Blank leaves added during restoration may
appear within the text. Whenever possible, these
have been omitted from filming/
Il se peut que certaines pages blanches ajoutées
lors d'une restauration apparaissent dans le texte,
mais, lorsque cela était possible, ces pages n'ont
pas été filmées.
- Additional comments:/
Commentaires supplémentaires:

- Coloured pages/
Pages de couleur
- Pages damaged/
Pages endommagées
- Pages restored and/or laminated/
Pages restaurées et/ou pelliculées
- Pages discoloured, stained or foxed/
Pages décolorées, tachetées ou piquées
- Pages detached/
Pages détachées
- Showthrough/
Transparence
- Quality of print varies/
Qualité inégale de l'impression
- Includes supplementary material/
Comprend du matériel supplémentaire
- Only edition available/
Seule édition disponible
- Pages wholly or partially obscured by errata
slips, tissues, etc., have been refilmed to
ensure the best possible image/
Les pages totalement ou partiellement
obscurcies par un feuillet d'errata, une pelure,
etc., ont été filmées à nouveau de façon à
obtenir la meilleure image possible

This item is filmed at the reduction ratio checked below/
Ce document est filmé au taux de réduction indiqué ci-dessous.

10X	14X	18X	22X	26X	30X
<input type="checkbox"/>	<input type="checkbox"/>	<input type="checkbox"/>	<input checked="" type="checkbox"/>	<input type="checkbox"/>	<input type="checkbox"/>
12X	16X	20X	24X	28X	32X

The copy filmed here has been reproduced thanks to the generosity of:

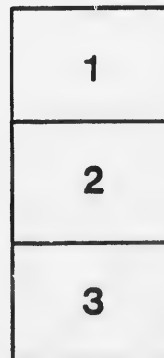
Archives of Ontario
Toronto

The images appearing here are the best quality possible considering the condition and legibility of the original copy and in keeping with the filming contract specifications.

Original copies in printed paper covers are filmed beginning with the front cover and ending on the last page with a printed or illustrated impression, or the back cover when appropriate. All other original copies are filmed beginning on the first page with a printed or illustrated impression, and ending on the last page with a printed or illustrated impression.

The last recorded frame on each microfiche shall contain the symbol \rightarrow (meaning "CONTINUED"), or the symbol ∇ (meaning "END"), whichever applies.

Maps, plates, charts, etc., may be filmed at different reduction ratios. Those too large to be entirely included in one exposure are filmed beginning in the upper left hand corner, left to right and top to bottom, as many frames as required. The following diagrams illustrate the method:



L'exemplaire filmé fut reproduit grâce à la générosité de:

Archives of Ontario
Toronto

Les images suivantes ont été reproduites avec le plus grand soin, compte tenu de la condition et de la netteté de l'exemplaire filmé, et en conformité avec les conditions du contrat de filmage.

Les exemplaires originaux dont la couverture en papier est imprimée sont filmés en commençant par le premier plat et en terminant soit par la dernière page qui comporte une empreinte d'impression ou d'illustration, soit par le second plat, selon le cas. Tous les autres exemplaires originaux sont filmés en commençant par la première page qui comporte une empreinte d'impression ou d'illustration et en terminant par la dernière page qui comporte une telle empreinte.

Un des symboles suivants apparaîtra sur la dernière image de chaque microfiche, selon le cas: le symbole \rightarrow signifie "A SUIVRE", le symbole ∇ signifie "FIN".

Les cartes, planches, tableaux, etc., peuvent être filmés à des taux de réduction différents. Lorsque le document est trop grand pour être reproduit en un seul cliché, il est filmé à partir de l'angle supérieur gauche, de gauche à droite, et de haut en bas, en prenant le nombre d'images nécessaire. Les diagrammes suivants illustrent la méthode.

ails
du
difier
une
page

errata
to

pelure.
n à

32X

THORAH
LIST OF VOTERS.

—FOR—

THE YEAR 1882.



WOODVILLE,
JOSEPH J. CAVE, PRINTER, KING STREET.

1882.



LIST OF VOTERS

—FOR THE—

TOWNSHIP OF THORAH !

FOR 1882.

I, GEORGE SMITH, Clerk of the Municipality of Thorah, in the County of Ontario, do hereby certify that parts ONE AND THREE of the within list constitute a correct list for the year 1882 of all persons appearing by the last Revised Assessment Roll of the said Municipality to be entitled to vote for Members of the Legislative Assembly, and that parts ONE AND TWO constitute a correct list for the said year of all persons appearing by the said Roll to be entitled to vote at Municipal Elections in the said Municipality; and I hereby call upon all electors to examine the said list, and if any omissions or other errors are perceived therein to take immediate proceedings to have the said errors corrected according to law. And I further certify that a copy of the within Voters' List was first posted in my office at the Town Hall, Beaverton, on the

..... 27th day of
July 1882

Dated this the 26th day of *July* 1882.

GEORGE SMITH,

George Smith Clerk.

Polling Sub-division No. 1.

COMPRILING THE 1ST AND 2ND CONCESSIONS, AND THE 3RD
CONCESSION FROM THE CENTRE ROAD TO THE LAKE.

PART I.—List of persons entitled to vote at both Municipal Elections and
Elections to the Legislative Assembly.

No on Roll	NAME.	Inter- secting	LOT.	Con. or Street.		Ac- res.	
7	Argue, Henry	j	pt S hf 7	1	Owner	5	
28	Brown, Donald	}	S hf 12	1	Owner	1	
29	Brown, Dugald				Owner	1	
30	Bell, John A.	j	S hf 16	3	Owner	1	
32	Bain, William	}	N hf 16	2	Owner	} See S. D. 1	
33	Bain, Watson				Owner		No. 1
34	Bain, Daniel				Owner		4
35	Brown, John				Tenant		1
44	Bott, George	j	E hf 1	2	Tenant	4	
50	Calder, Robert	}	N pt 19	2	Owner	1	
51	Calder, David				Tenant	1	
52	Chambers, Robert	}	pt 21 and 22	1	Tenant	1	
53	Chambers, Edward				Tenant	1	
54	Chalmers, James	}	S hf 12	2	Tenant	1	
55	Chalmers, Hugh				Tenant	1	
62	Cameron, Duncan	}	N E qr 18	2	Owner	1	
63	Cameron, Donald				Owner	1	
85	Campbell, Lachlan K.	j	W hf 1	1	Owner	4	
89	Cameron, Donald	j	6	2	Owner	See S. D. No. 2 1	
90	Campbell, John K.	j	E hf 1	1	Owner	4	
91	Campbell, Gregor	j	pt 1 and 2	2	Tenant	4	
92	Currie, Archibald	}	N hf 8	2	Owner	1	
93	Currie, Donald				Owner	1	
95	Campbell, Alex. D.	j	S hf 3	2	Owner	4	
268	Cameron, Malcolm	}	N hf 17	2	Owner		
269	Cameron, James				Owner		
270	Cameron, Peter				Owner		
271	Cameron, Alex				Owner		

No on Roll	NAME.	Jurors	LOT.	Con. or Street.		C a c	No on Roll	
345	Cockburn, John		S W pt 16	1	Owner	12	207	
102	Dawson, Thomas	j	S E pt 20	2	Tenant	1	207	
103	Duclow, Charles	}	S W qr &		Owner	1	207	
104	Duclow, Thomas		j	N hf 19	1	Owner	1	181
105	Dawson, Philip	}	N W qr 17	1	Owner	1	292	
106	Dawson, Robert		j	N hf 18	1	Owner	1	494
112	Dure, James	j	pts 5, 6, 7	1	Owner	5	495	
542	Donnell, James	j	3	1	Owner	4	496	
107	Daly, William	j	S hf 12	3	Owner	1	497	
116	Edgar, James	j	N pt 17	3	Owner	1	498	
307	Edwards, Richard		N W qr 18	2	Owner	5	199	
123	Francis, William	j	S hf 18	2	Owner	1	200	
124	Fountain, William	j	N hf 13	2	Tenant	1	201	
125	Ferguson, John	}	S E Cor 6	1	See S. D. No. 3		207	
				N E Cor 6	8	Owner	7	212
129	Francis, Thomas	j	N hf 8	1	Owner	1	213	
129	French, George		N E pt 7	2	Owner	1		
134	Grant, John	j	pt W hf 18	3	Owner	1	214	
135	Gilchrist, James	}			Owner	1	215	
136	Gilchrist, Duncan		j	N pt 20	2	Tenant	1	232
137	Gilchrist, Hugh		j			Tenant	1	531
138	Gillespie, Angus	j	S E qr 17	2	Owner	See S.D. No. 2	532	
139	Glasford, Archibald	j	S E qr 16	1	Owner	1	533	
139	Glasford, Samuel		S E qr 19	2	Owner	5	64	
140	Grant, Donald	}			Owner	1	404	
141	Grant, John					Owner		
142	Grant, Andrew			S hf 13	2	Owner		108
143	Grant, Hector		j			Owner	1	108
144	Gordon, John	}			Tenant	1	427	
145	Gordon, Charles		j	N hf 11	3	Tenant	1	438
158	Grant, Angus	}			Owner	1	446	
159	Grant, George		j	17	3	Owner	1	447
160	Grant, George	j	pt S hf 17	3	Owner	1	44	
161	Gordon, Isaac	j	20	1	Tenant	1	44	
163	Glasford, William S.		pt S W qr 16	1	Owner	See S.D. No. 2	91	
536	Gibson, John G.	j			Owner	4	474	
537	Gibson, John	j	pt. 2	2	Owner	4	461	

O. C.	No on Roll	NAME.	Jurisdiction	LOT.	Con. or Street.	Owner	P. O.
12	207	Gillespie, Archibald	}	S hf 5	2	Owner	1
	207	Gillespie, John				Owner	
	207	Gillespie, George				Owner	
1	181	Hardy, John	j	pts 6 and 7	1	Owner	5
1	292	Holmes, John	j	pt N hf 7	1	Owner	5
1	494	Hurren, Philip	j	S hf 9	3	Owner	1
5	495	Huller, William	j	N hf 3	2	Tenant	4
4	496	Hutcheson, Thomas	j	S hf 8	1	Owner	5
1	497	Hurd, Henry	j			Tenant	4
	498	Hurd, James	j	S hf 2	1	Tenant	4
5	199	Johnston, Lachlan	}	pt S hf 15 N E qr 17	2	Owner	1
	200	Johnston, Duncan				Owner	
	201	Johnston, John				Owner	
1	207	James, Thomas	j	S hf 5	2	Tenant	5
3	212	Leslie, John	j	N hf 15	2	Owner	1
1	213	Leslie, Robert	j			Tenant	1
1	214	Leslie, David	j	pt S hf 15	2	Tenant	1
	215	Leslie, Allan				Tenant	
1	232	Muir, Neil	j	E hf 11	1	Owner	1
1	531	Metcalf, John	j	pt N hf 7	2	Tenant	1
1	532	Madill, Aaron	j	pt S hf 7	2	Owner	1
1	533	Mitchell, Samuel	j	N hf 2	1	Tenant	4
5	64	Moss, John		N E qr 18	2	Owner	1
1	404	McBain, Farquhar	j	pt S hf 5	1	Owner	1
1	108	McCarthy, James	j	S hf 13	3	Tenant	1
	108	McCarthy, Charles	j	S hf 13	3	Owner	1
1	427	McDougall, Robert	j	W hf 11	1	Owner	1
1	438	McEachern, Thomas	j	N E qr 4	2	Owner	1
1	446	McEachern, Neil	j	N E Cor 5 pt 4	1	Owner	1
	447	McEachern, Peter				Owner	
1	44	McEwen, John	j	E hf 1	1	Owner	4
	44	McEwen, Hugh				Owner	
No. 2	91	McEachern, Duncan		pt 1 and 2	2	Owner	5
4	474	McFadyen, Archibald	j	S hf 13	1	Tenant	1
4	461	McKenzie, Alexander		S pt 8	1	Owner	1

No on Roll	NAME.	Inter	LOT.	Con. or Street.		P. O.	No on Roll	
466	McLean, Charles	j			Owner	See S. D. No. 2	1	286
467	McLean, Donald	j	N hf 5	2	Owner		1	289
468	McMillan, Samuel				Owner		1	290
469	McMillan, Edward		pt N hf 13	1	Owner		1	291
500	McRae, Christopher				Owner		1	307
501	McRae, John		14	3	Farmer's Son		1	308
502	McRae, Chris. jr.				Farmer's Son		1	309
515	McRae, Francis	j	W hf 15	1	Owner		1	310
516	McRae, Duncan				Owner	See S. D.	1	311
517	McRae, Dun. jr.	j	E hf 15	1	Owner	No. 4	1	312
518	McRae, Alex.				Farmer's Son		1	313
519	McRae, William				Owner		1	314
520	McRae, Charles				Farmer's Son		1	315
521	McRae, Donald		10	1	Farmer's Son		1	631
522	McRae, Chris.				Farmer's Son		1	
523	<i>McRae Duncan</i> McRae, John		<i>S ½ 9</i> S hf 9	1	Owner	<i>See S. D. No. 4</i>	1	330
524	McRae, Alexander	j	W hf 9	2	Owner		1	532
525	McRae, Alexander				Owner	See	1	547
526	McRae, Donald				Owner	S. D.	1	548
527	McRae, Farquhar		N hf 13	3	Owner	No.	1	549
528	McRae, Duncan		E hf 8	5	Owner	4	1	
495	McRae, Christopher		N hf 3	2	Owner	See S. D. No. 2	1	550
488	McTaggart, Robert	j	15	3	Tenant	See S. D. No. 2	1	552
490	McTaggart, Donald		S hf 10	2	Owner	See S. D. No. 2	1	161
251	Osborne, William	j	pt N E qr 16	1	Owner		1	498
252	Oke, William	j	pt W hf 14	2	Owner		1	345
54	Proctor, George R.		11 and 12	2	Owner	See S. D. No. 2	1	346
30	Parliament, Isaac	j	S hf 12	1	Owner		5	
268	Robinson, Peter				Tenant		1	
269	Robinson, William	j			Tenant		1	
270	Robinson, James	j	N hf 17	2	Tenant		1	405
271	Robinson, John	j			Tenant		1	
273	Ross, Roderick	j	S W pt 19	2	Owner		1	
274	Robinson, Alexander	j			Owner		1	
275	Robinson, John H.	j			Tenant		1	
276	Robinson, Ed. F.	j	S hf 17	1	Tenant		1	
277	Robinson, Thomas	j			Tenant		1	

No on Roll	NAME.	Jurors	LOT.	Con. or Street.	P.O.
S.D.No.2 1	286 Ritchie, John	j	pts 5, 6 and 7	1 Owner	1
1	289 Ross, John, sr.	} j		Owner	1
1	290 Ross, Angus		N hf 12	1 Tenant	1
1	291 Ross, John, jr.		S hf 14	1 Tenant	1
1	292 Raney, Elias		pt N hf 7	1 Tenant	1
1	307 Skinner, William	j	N W qr 18	2 Tenant	1
1	308 Shier, John A.		S hf 18	1 Owner	1
1	309 Smith George, sr.	} j		Owner	1
1	310 Smith, John		Tenant	1	
1	311 Smith, Richard		Tenant	1	
1	312 Smith, William		N hf 14	1 Tenant	1
1	313 Smith, James	j	E hf 14	2 Owner	1
1	314 Stoddart, Hugh	j		Owner	1
1	315 Stoddart, John		N hf 12	3 Owner	1
1	631 Shier, Theophilus	j	N hf 11	2 Tenant	1
1	330 Skinner, William	j	S hf 8	2 Owner	1
1	532 Stewart, Neil		N hf 2	1 Owner	5
1	547 Stewart, William	j	S hf 4	1 Owner	5
1	548 Stewart, Donald		N hf 4	1 Owner	5
1	549 Stewart, Archibald	j	W hf 5	10 Owner	See S. D. 5
1	550 Stewart, James		pt N hf 5	1 Owner	23
1	552 St. John, Andrew	j	pt N hf 5	1 Owner	
1	161 Stabback, James		20	1 Owner	8
1	498 Sproule, James		S hf 2	1 Owner	5
1	345 Veale, John H.	j	S W qr 17	2 Owner	1
1	346 Veale, John	j	S hf 16	2 Owner	1

Polling Sub-division No. 1.

PART II.—Persons entitled to vote for Municipal Elections only.

405	McBain, Lachlan	Centre 8	1	Owner	5
-----	-----------------	----------	---	-------	---

Polling Sub-division No. 1.

PART III.—Persons entitled to vote at Elections for Legislative Assembly only.

NONE.

Polling Sub-Division No. 2.

COMPRISING ALL THOSE PARTS OF THE 3RD, 4TH AND 5TH
CONCESSIONS LYING BETWEEN CENTRE ROAD AND
LAKE SIMCOE.

PART I.—List of persons entitled to vote at both Municipal elections and
Elections to the Legislative Assembly.

No on Roll	NAME.	Group	LOT.	Con. or Street.	P. O.		
1	Adamson, J'hn	j	S hf 12	4	Owner	4	
2	Adams, Robert		4 Corner Franklin & Centre Streets		Owner	1	65
3	Armstrong, Moses		13 West Mara street		Owner	1	66
4	Anderson, Andrew		pt 83 S Simcoe street		Owner	1	67
5	Adams, David E.		41 North st		Owner	1	68
6	Atkinson, John		pt 14 N Simcoe st		Tenant	1	69
6	Arbuthnot, Duncan		pt 14 N Simcoe st		Owner	3	71
8	Bemister, James		36 North st		Owner	1	72
9	Bemister, Walter		pt 16 N Simcoe st		Owner	1	73
10	Brown, Benjamin F.		3 Mara st		See S. D. No. 3		74
12	Buckler, Richard	j	pt 6 N hf 12	11 6	Owner Tenant	2 1	75 76
15	Baker, Richard		pt S hf 15	5	Owner	1	77
17	Butcher, Edwin	j	N hf 13	4	Owner	1	77
19	Butcher, Charles	j	W hf 13	4	Owner	1	78
23	Bruce, John				Owner	1	80
24	Bruce, Robert				Owner See S. D. 3.4	1	81
25	Bruce, Hugh				Owner	1	
26	Bruce, Jno. W.		16 Mara Road		Owner	1	89
27	Bruce, Donald		7 N hf 11		Owner	1	
35	Bruce, George F.	j	1 and 2 Victoria R.		Owner See S.D.No.4	1	94
37	Bennett, Robert		5 Main st		Owner	1	96
38	Batten, John		10 South Main st		Owner	1	98
39	Bathgate, James		5 South Main st		Owner	1	99
40	Barber, J. L.		Thorah Island		Owner	1	241
41	Barber, W. H.		5 Centre Road 6 pt N hf 14		Tenant	1	513
42	Birchard, Anson	j	10 South Simcoe st 48 Osborne st 43 and 44 N Bay st		Owner	1	554
							259

No
on
Roll
48
48
327

45
48
49

56
60

65
66
67
68

69
71

72
73

73
74

75
76

77
77

78
80

81

89

94

96
98

99

241

513

554

259

No on Roll	NAME.	Tenants	LOT.	Con. or Street.	P. O.
48	Buchanan, Arch'd	}	N hf 16	Owner	
48	Buchanan, Neil			Owner	
327	Belfrey, W. T.		11 N Simcoe st	Owner	3
45	Cameron, Alexander	j	16 and 17 S Simcoe st	Owner	1
48	Campbell, Peter	}	N hf 16	Tenant	1
49	Campbell, John			Tenant	4
56	Calder, Alexander		pts 14	5	Owner See S.D.No.4
60	Cameron, Ewen H.		pt 2 S Simcoe st	Owner	1
65	Cameron, Hector		pt 15	6	Owner
66	Cameron, John	}	4 N Simcoe st	Owner	1
67	Cameron, Alex.			Owner	1
68	Cameron, Ewen			Owner	1
69	Cameron, Daniel	j	1 and 2 N Main st	Owner	1
71	Campbell, Archibald		15 Elizabeth st	Tenant	1
72	Cameron, William		4 and 5 N Main st	Owner	1
73	Cameron, John		10 E Mara st	Tenant	1
73	Cameron, John, jr.		10 E Mara st	Owner	1
74	Cowie, Andrew		4 E Mara st	Owner	1
75	Cockburn, Alex. P.		9, 10, 11, 12 W Mara st	Owner	1
76	Campbell, William		D-E, 5 E Mara st	Owner	1
77	Carmichael, Dun. jr.		76 N Bay st	Tenant	1
77	Carmichael, Dun. sr.		76 N Bay st	Owner	1
78	Cooper, Alex. W.	j	5 N Simcoe st	Owner	1
80	Campbell, Dug'd A.	}	45 Osborne st	Tenant	1
81	Campbell, John C.		46 John st	Tenant	1
89	Cameron, Donald		6	2	Owner See S.D.No.14
94	Campbell, Colin	j	4 and 9 Victoria st 29 N Bay st	Owner	1
96	Cameron, James	j	20 N Simcoe st	Owner	1
98	Calder, Donald	}	pt 1 N Simcoe st	Owner	1
99	Cameron, James		pt 14	5	
241	Campbell, Donald		pt 31 North st 15 and 16 N Simcoe st	Tenant Owner	1 1
513	Calder, Duncan		pt N hf 15	5	Owner
554	Doran, Alexander		pt N hf 14 26 S Simcoe st	5	Tenant
259	Duncan, James		pt 83 N Simcoe st		Tenant

ND 5TH
D

ions and

P. O.

4.

1.

1.

1.

1.

1.

3

1

1

3

1

1

1

1

1

1

D. 3-4

1

1

1

D.No.4

1

1

1

1

1

1

1

1

2.0	493	Hancock, James	j	pt S hf 14	6	Tenant	1
1	182	Horton, William	j	pt 13 S Simcoe st		Tenant	1
1	183	Hamilton, Alexander		pt W hf 14	6	Owner	See S.D.No.3 2
S.D.No.4	191	Hudson, Andrew		11 James st		Tenant	1
1	192	Harminston, John		3, 4, 5, 6 N Centre st		Owner	1
1	202	Jardine, John	}	14	4	Tenant	1
1	203	Jardine, James				Tenant	1
1	204	Jardine, Alex.				Tenant	1
1	217	Jewell, Hector		Thorah Island 6 N Centre R		Owner	1
1	205	King, Frederic S.	j	2 N Simcoe st 26 Bay st		Owner	1
1	211	Leigh, Russell	j	S hf 16	4	Tenant	1
S.D.No.1	216	Leigh, Henry		pt S hf 14	5	Owner	See S.D.No. 4 1
1	217	Lebar, John		pt S hf 10	5	Tenant	See S.D.No.4 1
1	218	Leigh, Edwin		T Island 6 N Centre R 42 North st		Tenant Owner	1 1
1	219	Logan, Hector		27 N Bay st		Owner	1
S. D. 3-4	220	Murray, Peter		20, 21 George st		Owner	1
1	221	Murray, Andrew		pt 8 S Simcoe st		Tenant	1
1	227	Montgomery, Malcolm		3 and 4 S. Simcoe st		Owner	1
S. D. 1-4 1	234	Murray, William		T Island, 7, Con A		Owner	1
1	236	Mulligan, Robt. G.		Station Midland R'y		Occupant	1
1	238	Martin, William		pt 1 Franklin st		Owner	1
1	239	Moore, Anson		30 S Bay st		Owner	1
Son	240	Murray, Angus		pt S hf 15	5	Owner	1
Son	241	Martin, Wright	j	S pt 13 15, 16 S Simcoe st	5	Tenant	1
1	242	Musgrove, Henry	j	pt 5 S Simcoe st		Tenant	1
1	81	Morrison, Thomas		46 Osborne st		Owner	4
1	534	Madill, Benjamin	}	pt 7 N Simcoe st		Tenant	1
1	535	Madill, Frank			Tenant	1	
1	12	Miller, Levi	j	N hf 12	6	Owner	1
1	237	Mulligan, Robert		pt 1 N Simcoe st		Owner	9
5	402	McArthur, Malcolm		37 S Bay st		Owner	1
1	403	McArthur, Peter D.	j	pt 4 N Simcoe st		Owner	See S.D.No. 4 1
1	408	McCuaig, Peter	j	11	5	Owner	1
1	409	McCaskill, William		7 and 8 W Mara st		Owner	1

No on Roll	NAME.	Ju- sors	LOT.	Con. or Street.	P. O.	No on Roll
410	McCullough, Thomas		39 and 43 S Bay st	Owner	1	
429	McDougall, Angus	j	7 N Bay st	Owner See S.D.No.3	1	514
430	McDougall, Peter		N E qr 8	10 Farmer's Son	1	516
432	McDonald, Ronald H.		pt N hf 14	6 Owner	1	517
443	McEwen, Gilbert		15 and 16 N Simcoe st	Owner	1	518
442	McFadyen, Arch'd	j	pt 8 S Simcoe st			
			pt 13	5 Tenant	1	530
			1, 10, 11 N Simcoe st			
434	McHattie, James, jr.		S E qr 8	3 Owner See S.D.No.4	1	182
			14 N Simcoe st			488
444	McHattie, James, sr.		47 Osborne st	Tenant	1	490
444	McHattie, William		47 Osborne st	Owner	1	
439	McInnis, Arch'd		11 S Simcoe st	Owner	1	250
449	McKenzie, Duncan	j	75 Bay st.	Owner	1	162
450	McKinnon, John		pt 1 N Simcoe st	Tenant	1	541
451	McKay, Alexander		Lot A Mara st	Owner	1	
456	McKinnon, Angus	j	13 N Simcoe st	Owner	1	253
457	McKinnon, Arch'd		41 N B st & 14 S S st	Owner	1	258
460	McKay, William		6 and 7 E Mara st	Owner	1	259
443	McLachlan, Arch'd		pt N hf 13	5 Owner	3	261
465	McLean, William	j	17 and 18	4 Tenant	1	262
172	McLean, Charles		22 S Simcoe st	Owner See S.D.No.1	1	462
470	McMaster, James		7 N Main st	Owner	1	463
471	McMillan, Peter		26 and 27 North st	Owner	1	
472	McMillan, Peter, jr.		25 S Simcoe st	Owner	1	266
473	McMillan, Duncan		24 Main st	Owner	1	267
474	McMillan, Donald		1, 3, 4 and 22 Main st	Owner	1	
482	McMillan, James S.		D Os'ne st & 77 S Sim st	Owner	1	272
468	McNabb, Donald	j	pt 1 N Simcoe st	Tenant	1	279
481	McNichol, William		17, 18 & 20 Elizabeth st			280
			22 Main st	Tenant	1	281
484	McNabb, Rev. John		pt 14	5 Tenant	1	282
475	McNabb, James		4 and 5 N Main st	Owner	1	284
499	McRae, John		34 and 10 N Simcoe st	Tenant	1	285
504	McRae, Alexander		pt 13 S Simcoe st	Owner	1	
511	McRae, Murdoch			Tenant	1	287
512	McRae, Duncan	j		Tenant	1	288
513	McRae, Farquhar	j	pt 15	5 Tenant	1	306
						318

No on Roll	NAME.	Ju- rors	LOT.	Con. or Street.	C. A.
320	Sillars, Ronald		9 N Simcoe st	Owner	1
321	Spencer, Charles		pt S hf 12	6 Owner	1
493	Stoddart, William	j	pt N hf 12	6 Owner	1
322	Stanton, William		10 Centre st	Owner	1
323	Sackett, Abraham		pt S hf 14	6 Tenant	1
325	Smith, William			Owner	1
326	Smith, William, jr.		32 and 34 S Bay st	Owner	1
327	Scott, William B.	j	11 N Simcoe st	Tenant See S.D.No.3	1
328	Snellgrove, James	j	14,15 & 17,18 S Bay st	Owner	1
549	Stewart, Archibald		W hf 5 2 Main st	10 Owner See S. D. 1-3	1
191	Sutor, Walter		11 James st	Owner	
243	Sutor, Robert	j	pt 5 S Simcoe st	Tenant	1
283	Simpson, Colin		pt N hf 13	5 Tenant	1
551	Shorter, Henry		pt 12 James st	Owner	1
331	Turner, Robert		pt 8 S Simcoe st	Tenant	1
333	Taylor, William		5 Victoria st	Owner See S.D.No.3	1
334	Turner, William	j	17	5 Tenant	1
337	Taylor, William	j	7 and 9 Main st	Owner	1
338	Thompson, Roger		2 and 3 N Main st	Owner	1
339	Thompson, Franklin	j	N W pt 13	6 Owner	1
340	Tarbox, William		1 and 2 E Mara st	Tenant	1
341	Treleaven, Thomas	j	pt 13 5 & 3 Gray st	Owner	1
342	Turner, Wm. sr.		22, 23 & pt 24 N Sim st	Tenant	1
342	Turner, Allan			Owner	1
342	Turner, James		22, 23 & pt 24 N Sim st	Owner	1
343	Tisdale, William B.		pt 1 N Simcoe st	Tenant	1
79	Tisdale, Edward	j	pt 4 N Simcoe st	Tenant	1
157	Thompson, Charles	j	N E pt 13	6 Owner	1
344	Undercown, Wm.		N hf 13	7 Owner See S.D.No.3	1
353	Vinden, E. S.		4 and 5 S Simcoe st pt 15	6 Owner	9
354	Watson, William J.	j	5 N Simcoe st	Tenant	1
364	Walls, James	j		Owner	1
365	Walls, Peter	j	11	4 Owner	1

No on Roll	NAME.	Acres	LOT.	Con. or Street.	P. O.
369	Warren, Thomas G.	j	T Island 2 N Centre R 1 S Centre R 3 N Centre R	Owner	1
377	Waddell, William		5 S Main st	Owner	1
378	Wilkinson, Jos. W.		12 James st	Owner	1
380	Williamson, David		9 S Simcoe st	Owner	1
381	West, Henry	j	pt S hf 14	5 Tenant	1
383	Waller, Thornton H.	j	pt 1 N Simcoe st	Tenant	1
97	Westcott, Henry	j	31 and 32 S Bay st	Owner	1
350	Young, Charles T.	j	7 and 8 Victoria st	Owner	1

*vide below

Polling Sub-division No. 2.

PART II.—Persons entitled to vote for Municipal Elections only.

368	White, James		T Island 4 Centre R		
367	White, James D.		" 3 Centre R		
368	White, William		2 Band 1 B 4 Indian Reserve NE pt 14	6	

Polling Sub-division No. 2.

PART III.—Persons entitled to vote at Elections for Legislative Assembly only
NONE.

* White James	Thrush Island	} Owner
White William	" 4 Centre Road	
White John E.	" 3 Centre Road	
	" 2 B	
	" 1 B	
	" 4 Indian Reserve	} Owner
	NE pt 14 6	

Polling Sub-Division No. 3.
 COMPRISING THE 7TH, 8TH, 9TH, 10TH, 11TH AND 12TH
 CONCESSIONS.

PART I.—List of persons entitled to vote at both Municipal elections and
 Elections to the Legislative Assembly.

No on Roll	NAME.	Jurors	LOT.	Con. or Street.	Acres
10	Brown, Benjamin F.	j	N W qr 7	10 Owner	See S. D. 2
11	Braip, William	j	N W qr 8	8 Owner	1
* <i>vide below</i>					
20	Brennan, Michael	j			Owner
21	Brennan, Patrick	j	N pt 11	10 Farmer's Son	2
22	Burgess, John		N hf 3	10 Owner	2
	<i>Bowles</i>		<i>NW 1/4</i>	<i>Owner</i>	<i>3</i>
23	Bruce, John			Owner	1
24	Bruce, Robert	j		Owner	1
25	Bruce, John, jr.			Owner	1
26	Bruce, Hugh		N hf 7	7 Owner	See S. D. 2-4
27	Bruce, Donald	j	N hf 11	7 Owner	1
100	Bruce, George		pt N hf 10	10 Owner	
46	Campbell, John R.		W hf 6	10 Owner	2
47	Clarke, John		pt N hf 9	8 Owner	1
57	Campbell, Alexander		N W qr 8	10 Owner	2
58	Campbell, Peter	j	S hf 9	10 Owner	1
59	Cameron, Alexander	j	S hf 12	7 Owner	1
100	Dunsheath, Richard		pt 10	10 Tenant	2
101	Dalleyn, John	j	N hf 4	10 Tenant	2
115	Edwards, Elihu	j	N hf 4	9 Owner	1
118	Fraser, William	j	N W qr 10	8 Owner	1
119	Fountain, John			Owner	1
120	Fountain, John W.		S hf 9	7 Farmer's Son	1
223	Foley, J. P.		pt N hf 10	10 Owner	10
125	Ferguson, John		N E cor 6	8 Owner	See S. D. 1
			S E cor 6	1	7
130	Gilchrist, Neil C.	j	10	11 Owner	2
131	Grant, John		S hf 2	9 Owner	1

* *Burke Ebenezer* } *S 1/2 4* 10 *owner*
Burke David }

No on Roll
 132
 133
 146
 147
 148
 149
 150
 151
 154
 155
 156
 156
 156
 183
 184
 185
 186
 187
 188
 189
 101
 195
 152
 194
 196
 197
 222
 225
 384
 385
 386
 387
 388
 389
 400

No on Roll	NAME.	Junior	LOT.	Con. or Street.	
132	Grant, William	j	N hf 1	8	Owner
133	Grant, James	j	N hf 2	9	Owner
146	Gaddy, Francis G	}	S hf 10	10	Owner
147	Gaddy, George			10	Owner
148	Grant, Donald	}	S hf 11	8	Owner
149	Grant, Alexander			8	Owner
150	Grant, Donald			8	Owner
151	Grant, Hector			13	Owner
154	Gunn, Donald	}	j S hf 11		Owner
155	Gunn, Andrew				Owner See S.D.No.4-2-4
156	Gardner, John			7	Tenant
156	Gunn, John	}	S hf 11	7	Owner
156	Gunn, Donald			7	Owner
183	Hamilton, Alexander	j	N hf 10	10	Owner See S.D.No.2-2
184	Hodgson, Robert	j	12	9	Owner
185	Hodgkinson, Thos. C.	j	N hf 12	8	Owner
186	Hohues, Daniel		13	9	Owner
187	Hicks, Gamaliel		N hf 2	8	Owner
188	Hunt, Reuben		N hf 6	7	Owner
189	Halliday, Joseph		S hf 6	7	Owner
101	Hope, William	j	N hf 4	10	Owner
	<i>Hodgson John</i>		<i>N hf 5</i>		<i>Tenant</i>
195	Jenkins, Thomas	j	N hf 7	8	Owner
152	Jamieson, Alexander	j	S hf 12	8	Tenant
194	Keane, William	j	N hf 7	10	Owner
196	Kenney, Patrick		pt N hf 9	8	Owner
197	King, John		S hf 5	9	Owner
222	Munroe, William		pt N hf 1	10	Owner
225	Melladew, John		S hf 1	10	Owner
384	McArthur, John	}	N hf 10	9	Owner
385	McArthur, J. jr.			9	Farmer's Son
386	McArthur, Charles			9	Farmer's Son
387	McBride, Daniel	}	pt 9	11	Owner
388	McBride, John			11	Farmer's Son
389	McBride, Daniel jr.	j	pt 9	11	Owner
400	McBain, David	j	N hf 8	9	Owner

12TH

Sections and

S. D. 2 2

1

2

2

3

1

1

See S. D. 2-4

1

1

2

1

2

1

1

1

10

S. D. 1 7

2

1

No on Roll	NAME.	Jrors	LOT.	Con. or Street.		O. A.	No on Roll	
413	McDonald, Neil }				Tenant	See S. D.	1	263
414	McDonald, John f }		S E qr 1	7	Tenant	No. 4	1	293
414	McDonald, A.		S E qr 1	7	Owner		3	295
416	McDougall, Angus j }		N hf 9	9	Tenant		1	295
417	McDougall, Peter j }		S hf 7	9	Owner		1	296
416	McDougall, Alex.		N hf 9	9	Owner		1	297
418	McDonald, J. H. }				Owner		1	298
419	McDonald, A. }		pt S hf 9	8	Farmer's Son		1	299
420	McDonald, J. jr. }				Farmer's Son		1	300
421	McDougall, Dun. }				Owner		1	301
422	McDougall, Phillip }				Farmer's Son		1	303
423	McDougall, Angus }		S hf 10	9	Farmer's Son		1	327
424	McDougall, A. }				Farmer's Son		1	549
429	McDougall, Angus }				Owner	See S. D.	1	489
430	McDougall, Peter }		N E qr 8	10	Farmer's Son	No.2	1	332
296	McDougall, Angus j }		S hf 8	10	Owner		1	333
433	McEachern, Neil }		S hf 7	9	Owner		1	555
452	McKay, John }				Owner	See	1	344
453	McKay, John jr. }				Owner	S. D.	1	347
454	McKay, Andrew }		S hf 6	9	Owner	No.	1	355
455	McKay, Donald }				Owner	4	1	356
469	McLean, Hugh }		pt S hf 8	8	Owner		1	357
469	McNeil, Lachlan }				Owner		2	358
470	McNeil, Alex. }				Tenant		2	359
471	McNeil, Duncan j }		S hf 8	11	Tenant		2	360
489	McPhee, Donald j }		N hf 7	7	Tenant		1	361
505	McRae, Farquhar }		1		Owner		2	362
506	McRae, Kenneth }		2	11	Farmer's Son		2	370
507	McRae, John j }		3	9	Tenant		1	371
507	McRae, John }		3	9	Owner		1	372
508	McRae, Donald }				Owner		2	373
509	McRae, John }		4	11	Owner		2	374
254	Parliament, John }				Owner		1	375
255	Parliament, W. }		E hf 5	7	Farmer's Son		1	376
256	Parliament, Daniel j }		W hf 5	7	Owner		1	377
257	Parliament, John H. }		S hf 2	8	Owner		11	378

	No on Roll	NAME	Jurat	LOT.	Con. or Street.	O
See S. D. No. 4	1	263 Ryckman, David		S hf 8	7 Owner	1
	3	293 Smallwood, Robert		S E qr 4	7 Owner	1
	1	295 Smallwood, John	j		Tenant	1
	1	295 Smith, John	j	3	Tenant	1
	1	296 Speedie, John	j	S hf 8	10 Tenant	1
Son	1	297 Stewart, William		pt N hf 10	10 Owner	2
Son	1	298 Sinclair, William		N E qr 6	10 Owner	2
	1	299 Sedore, John		pt N E qr 6	10 Tenant	2
Son	1	300 Sutor, George	j	S E qr 10	8 Owner	1
Son	1	301 Smith, Dugald	j	N hf 1	7 Owner	1
Son	1	303 Scott, Thomas	j	pt S hf 10	7 Owner	1
See S. D. No. 2	1	327 Scott, William B.		S W qr 10	7 Owner See S. D. No. 2	1
	1	549 Stewart, Archibald		W hf 5	10 Owner See S. D. 1-2	1
	1	489 Silvertorn, John	j	N hf 7	7 Owner	1
See S. D. No. 4	1	332 Taylor Jeremiah J.		S E qr 7	7 Owner	1
	1	333 Taylor, William	j	S W qr 7	7 Owner See S. D. No. 2	1
	1	555 Taylor, Andrew		S hf 3	10 Owner	1
	1	344 Underdown, W.		N hf 12	7 Tenant See S. D. No. 2	1
	2	347 Veale, William		2	7 Owner	13
	2	355 Westcott, John. S.	j	N hf 7	7 Owner	
	2	356 Wilford, John	j	N hf 5	9 Owner	
	1	357 Westcott, Charles			Owner	1
	2	358 Westcott, B. W.		S hf 11	9 Farmer's Son	1
Son	2	359 Westcott, Neil	i	N hf 10	8 Owner	1
	1	360 Westcott, Eli,			Owner	1
	1	361 Westcott, R. G.	j	S hf 11	9 Farmer's Son	1
	1	362 Westcott, A.			Tenant	1
	2	370 Whalen, John	j		Tenant	2
	2	371 Whalen, Martin	j	S hf 11	10 Tenant	2
	1	372 Windatt, Peter			Tenant	1
Son	1	373 Windatt, John		N hf 6	9 Tenant	1
	1	374 Westcott, William			Owner	1
11	1	375 Westcott, W. jr.	j	S hf 8	9 Tenant	1

No on Roll	NAME.	Jurors	LOT.	Con. or Street.	P.O.	
376	Waren. George	j	S hf 6	8	Owner	1
298	Wallace, George	j	S E qr 6	10	Owner	2
348	Youle, William	j			Owner	2
349	Youle, George		1	10	Owrer	2

Polling Sub-division No. 3.

PART II.--Persons entitled to vote for Municipal Elections only.

NONE.

Polling Sub-division No. 3.

PART III.—Persons entitled to vote at Elections for Legislative Assembly only

NONE.

Polling Sub-Division No. 4.

COMPRISING ALL THOSE PARTS OF THE 3RD, 4TH, 5TH AND 6TH
CONCESSIONS, LYING BETWEEN THE TOWN LINE OF
ELDON AND THE CENTRE ROAD.

PART I.—List of persons entitled to vote at both Municipal elections and
Elections to the Legislative Assembly.

No on Roll	NAME.	Lot	LOT.	Con. or Street.	P.O.		
14	Brown, William	j	N hf 9	5	Tenant	1	
16	Barchy, George		pt S hf 10	5	Owner	1	
23	Bruce, John sr.	}	N hf 11	7	Owner	} See S. D. 23	1
24	Bruce, Robert				Owner		1
25	Bruce, Hugh				Owner		1
26	Bruce, John jr.				Owner		1
27	Bruce, Donald				Owner		1
32	Bain, William	}	W hf 7	6	Owner	} See S.D. No. 17	1
33	Bain, Watson				Owner		1
34	Bain, Daniel				Owner		1
35	Brown, John				Owner		1
43	Doakes, James		pt S hf 6	5	Owner		
174	Bruce, George F.		S hf 3	5	Owner	See S.D.No.2	1
56	Calder, Alexander		E hf 10	4	Owner	See S.D.No.2	1
61	Carruthers, Thomas	j	S E qr 2	6	Owner		1
83	Campbell, Colin G.	j	N hf 1	3	Tenant		1
86	Cameron, Angus	} j	S hf 6	5	Owner		1
87	Cameron, Samuel				Tenant	1	
88	Cameron, Donald				Tenant	1	
229	Cain, George		E hf 7	6	Owner		
249	Corrigdon, John	j	pt N E qr 4	3	Tenant		1
304	Campbell, William		S E qr 1	6	Owner		
89	Cameron, Donald		S hf 8	3	Owner	See S. D. 1-2	1
109	Drake, George	j	pt S hf 10	5	Owner		1
110	Drake, John		pt S hf 10	5	Owner		1
114	Down, Samuel	j	pt N hf 4j	4	Owner		1
540	Davidson, Charles		S hf 10	6	Owner	See S.D.No.2	1
544	Everson, William	j	N pts 1 and 2	4	Tenant		4
546	Evans, David	j	2	4	Tenant		1

No on Roll	NAME.	Acres	LOT.	Con. or Street.	P. O.
546	Evans, George	2		4 Owner	
121	French, James	j	S hf 6	6 Owner	1
152	Galloway, William		pt W hf 5	5 Owner	1
173	Gordon, Thomas	j		Tenant	1
174	Gordon, Robert	j	S hf 3	5 Tenant	1
175	Gillespie, Arch.	j		Owner	1
176	Gillispie, Dugald	j	S hf 5	3 Owner	1
177	Galloway, Charles	j		Owner	1
178	Galloway, James	j		Tenant	1
189	Galloway, Art.	j	N hf 5	5 Tenant	1
294	Glasford, William S.		N hf 8	6 Owner See S. D. 1-2	1
319	Gillespie, Malcolm		S pts 1 and	4 Owner	5
198	Jude, Simon	j	pt S W qr 1	6 Owner	1
206	Kelly, John	j	S hf 4	5 Tenant	1
208	Lyons, William	j	N ht 2	6 Owner	1
209	Lyons, J. W.	j	N ht 3	6 Tenant	1
210	Lyons, George	j	S W qr 8	6 Owner	1
216	Leigh, Henry		pt S hf 10	5 Owner See S.D.No.2	1
226	Metcalf, Thomas	j	N hf 5	6 Owner	1
227	Mortg mary, M. lcolm		1	5 Owner See S.D.No.3	2
228	Marks, Richard	j	N hf 6	6 Tenant	1
229	Marks, Charles	j	E hf 7	6 Tenant	1
230	Morrison, Duncan	j		Owner	1
231	Morrison, John	j	N hf 10	5 Owner	1
233	Muary, John		pt N hf 9	4 Owner	1
244	Morrison, John		E pt 6	4 Tenant	1
245	Morrison, Robert	j		Owner	1
246	Morrison, Donald	j		Tenant	1
247	Morrison, John	j	E hf 3	3 Tenant	1
198	Melladew, Thomas		pt S E qr 1	6 Owner	
248	Morrison, Henry	j	W hf 3	3 Owner	1
545	Maybee, George		N pts 1 and 2	4 Owner	4
403	McArthur, Peter D.		N hf 9	3 Owner See S.D.No.2	1
401	McArthur, William	j	N hf 9	3 Tenant	1

No on Roll	NAME.	Junors	LOT.	Con. or Street.		P.O.
407	McCallum, Dugald		pt S. hf 10.	5,	Tenant	1
411	McCant, James	j			Owner	1
412	McCaul, James W.	j	S pt 7	4	Farmer's Son	1
413	McDonald, Neil	j			Owner	See S.D. 1
414	McDonald, John	j	N hf 1	6	Tenant	No. 3 1
425	McDermide, Mal.	j			Owner	1
426	McDermide, Peter	j	4	6	Owner	1
431	McDonald, Donald	j	S hf 6	3	Owner	1
435	McEwen, Archibald		pt 3	6	Owner	1
440	McFadyen, Colin				Owner	14
441	McFadyen, D.		S hf 3	3	Owner	14
83	McFadyen, A.	j	N hf 1	3	Owner	4
434	McHattie, James	j	S W qr 2.	6	Owner	See S.D.No.2 1
436	McInnis, Angus D.	j			Owner	1
437	McInnis, Alexander	j	pt 6	4	Owner	1
418	McIntyre, Robert	j	N W qr 8.	3	Owner	1
452	McKay, John	j			Owner	See 1
453	McKay, J. sr.				Owner	S.D.
454	McKay <i>Aasdre</i>				Owner	No.
445	McKay, <i>Donah</i>		E hf 5.	5	Owner	3
458	McKay, Angus	j	S hf 8.	4	Owner	1
459	McKay, James	j	S hf 9	4	Owner	1
<i>* hide below</i>						
484	McMillan, Duncan	j			Owner	1
485	McMillan, John	j	2	5	Owner	1
486	McMillan, Arch'd	j	pt 1	4	Owner	1
487	McPherson, John	j	S hf 7	3	Owner	1
491	McPherson, G.	j	S hf 5.		Tenant	1
503	McRae, Duncan	j	10	3	Owner	1
510	McRae, Christopher		S hf 5.	6	Owner	1
525	McRae, Alex.	j			Owner	See 1
526	McRae, Donald	j			Owner	S.D. 1
527	McRae, Farquhar	j			Owner	No. 1
528	McRae, Duncan	j	E hf 8	5	Owner	1
529	McRae, John	j	7	5	Owner	1
205	Nolan, John		S hf 4	5	Owner	3
<i>* Mac Millan Finlay } N 1/2</i>						
<i>Mac Millan Malcolm } 5+6</i>						
<i>Mac Millan Donald } owners</i>						

No on Roll	NAME.	Jurors	LOT.	Con. or Street.		P. O.
228	Perdne, John		W hf 6	6	Owner	1
264	Riddell, William	j			Owner	1
265	Riddell, William	j	N hf 4	5	Tenant	1
317	Rebans, Richard		S hf 9	5	Owner	
294	Smith, John		N hf 8	6	Tenant	1
302	Smith, James		N W qr 9	6	Tenant	1
302	Smith, William		N W qr 9	6	Owner	1
306	Smith, Peter	j	S E qr 1	6	Tenant	1
305	Smith, John	j	S E qr 8	6	Owner	1
305	Smith, George	j	S E qr 8	6	Tenant	1
317	Stephenson, William	j	N hf 9	4	Tenant	1
319	Stewart, James B.	j	S pt 1 and 2	4	Tenant	4
329	Shields, George	j	N hf 8	5	Owner	1
244	Sutor, John		pt E hf 6	4	Owner	1
336	Taylor, William	j	N hf 8	4	Tenant	1
352	Upton, John	j	S hf 4	4	Tenant	1
	<i>Wale James</i>		<i>N E 1/2 3</i>	<i>6</i>	<i>owner</i>	
351	Veale, William	j	E hf 1	4	Owner	1
363	Wainman, Matthew	j	E hf 6	6	Owner	1
382	Watson, Rev. David		E hf 10	4	Occupant	1
209	Windatt, William		N E qr 3	6	Owner	

Polling Sub-Division No. 4.

PART II.—Persons entitled to vote at Municipal Elections only.

84	Cammichael, John	pt 2	3	Owner	1
445	McLinnis, Angus	pt 8	4	Owner	1

Polling Sub-Division No. 4

PART III.—Persons entitled to vote at Elections to the Legislative Assembly only.
NONE.

I hereby certify that the aggregate number of persons on the annexed Voters' List, who appear to be qualified to serve as Jurors, is two hundred and eighty-two. (282)

GEORGE SMITH, Township Clerk.

