

**CIHM  
Microfiche  
Series  
(Monographs)**

**ICMH  
Collection de  
microfiches  
(monographies)**



**Canadian Institute for Historical Microreproductions / Institut canadien de microreproductions historiques**

**© 1996**

## Technical and Bibliographic Notes / Notes techniques et bibliographiques

The Institute has attempted to obtain the best original copy available for filming. Features of this copy which may be bibliographically unique, which may alter any of the images in the reproduction, or which may significantly change the usual method of filming are checked below.

- Coloured covers / Couverture de couleur
- Covers damaged / Couverture endommagée
- Covers restored and/or laminated / Couverture restaurée et/ou pelliculée
- Cover title missing / Le titre de couverture manque
- Coloured maps / Cartes géographiques en couleur
- Coloured ink (i.e. other than blue or black) / Encre de couleur (i.e. autre que bleue ou noire)
- Coloured plates and/or illustrations / Planches et/ou illustrations en couleur
- Bound with other material / Relié avec d'autres documents
- Only edition available / Seule édition disponible
- Tight binding may cause shadows or distortion along interior margin / La reliure serrée peut causer de l'ombre ou de la distorsion le long de la marge intérieure.
- Blank leaves added during restorations may appear within the text. Whenever possible, these have been omitted from filming / Il se peut que certaines pages blanches ajoutées lors d'une restauration apparaissent dans le texte, mais, lorsque cela était possible, ces pages n'ont pas été filmées.
- Additional comments / Commentaires supplémentaires:

L'Institut a microfilmé le meilleur exemplaire qu'il lui a été possible de se procurer. Les détails de cet exemplaire qui sont peut-être uniques du point de vue bibliographique, qui peuvent modifier une image reproduite, ou qui peuvent exiger une modification dans la méthode normale de filmage sont indiqués ci-dessous.

- Coloured pages / Pages de couleur
- Pages damaged / Pages endommagées
- Pages restored and/or laminated / Pages restaurées et/ou pelliculées
- Pages discoloured, stained or foxed / Pages décolorées, tachetées ou piquées
- Pages detached / Pages détachées
- Showthrough / Transparence
- Quality of print varies / Qualité inégale de l'impression
- Includes supplementary material / Comprend du matériel supplémentaire
- Pages wholly or partially obscured by errata slips, tissues, etc., have been refilmed to ensure the best possible image / Les pages totalement ou partiellement obscurcies par un feuillet d'errata, une pelure, etc., ont été filmées à nouveau de façon à obtenir la meilleure image possible.
- Opposing pages with varying colouration or discolourations are filmed twice to ensure the best possible image / Les pages s'opposant ayant des colorations variables ou des décolorations sont filmées deux fois afin d'obtenir la meilleure image possible.

This item is filmed at the reduction ratio checked below /  
Ce document est filmé au taux de réduction indiqué ci-dessous.

<b>10x</b>		<b>14x</b>		<b>18x</b>		<b>22x</b>		<b>26x</b>		<b>30x</b>	
<input type="checkbox"/>	<input type="checkbox"/>	<input type="checkbox"/>	<input type="checkbox"/>	<input checked="" type="checkbox"/>	<input type="checkbox"/>	<input type="checkbox"/>	<input type="checkbox"/>	<input type="checkbox"/>	<input type="checkbox"/>	<input type="checkbox"/>	<input type="checkbox"/>
<b>12x</b>		<b>16x</b>		<b>20x</b>		<b>24x</b>		<b>28x</b>		<b>32x</b>	

The copy filmed here has been reproduced thanks to the generosity of:

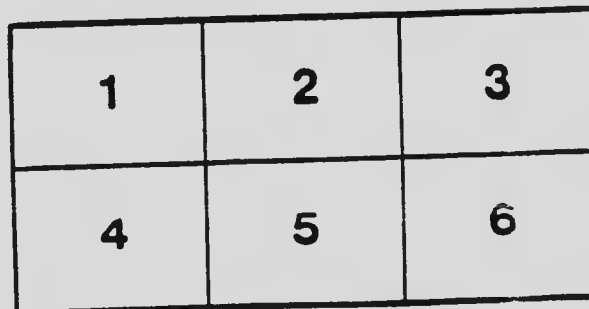
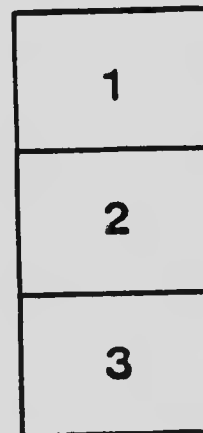
National Library of Canada

The images appearing here are the best quality possible considering the condition and legibility of the original copy and in keeping with the filming contract specifications.

Original copies in printed paper covers are filmed beginning with the front cover and ending on the last page with a printed or illustrated impression, or the back cover when appropriate. All other original copies are filmed beginning on the first page with a printed or illustrated impression, and ending on the last page with a printed or illustrated impression.

The last recorded frame on each microfiche shell contains the symbol  $\rightarrow$  (meaning "CONTINUED"), or the symbol  $\nabla$  (meaning "END"), whichever applies.

Maps, plates, charts, etc., may be filmed at different reduction ratios. Those too large to be entirely included in one exposure are filmed beginning in the upper left hand corner, left to right and top to bottom, as many frames as required. The following diagrams illustrate the method:



L'exemplaire filmé fut reproduit grâce à la générosité de:

Bibliothèque nationale du Canada

Les images suivantes ont été reproduites avec le plus grand soin, compte tenu de la condition et de la netteté de l'exemplaire filmé, et en conformité avec les conditions du contrat de filmage.


Les exemplaires originaux dont la couverture en papier est imprimée sont filmés en commençant par le premier plat et en terminant soit par la dernière page qui comporte une empreinte d'impression ou d'illustration, soit par la seconde plat, selon le cas. Tous les autres exemplaires originaux sont filmés en commençant par la première page qui comporte une empreinte d'impression ou d'illustration et en terminant par la dernière page qui comporte une telle empreinte.

Un des symboles suivants apparaîtra sur la dernière image de chaque microfiche, selon le cas: le symbole  $\rightarrow$  signifie "À SUIVRE", le symbole  $\nabla$  signifie "FIN".

Les cartes, planches, tableaux, etc., peuvent être filmés à des taux de réduction différents. Lorsque le document est trop grand pour être reproduit en un seul cliché, il est filmé à partir de l'angle supérieur gauche, de gauche à droite, et de haut en bas, en prenant le nombre d'images nécessaire. Les diagrammes suivants illustrent la méthode.

# MICROCOPY RESOLUTION TEST CHART

(ANSI and ISO TEST CHART No. 2)



APPLIED IMAGE Inc

1653 East Main Street  
Rochester, New York 14609 USA  
(716) 482 - 0300 - Phone  
(716) 288 - 5989 - Fax




1812 - 1912



MEMORIAL  
OF THE  
100<sup>TH</sup> ANNIVERSARY  
OF THE  
WAR OF 1812-14





# Historical Sketches



... A ...

## Memorial

OF THE  
Hundredth Anniversary of the  
War of 1812-14



BY

**R. W. GEARY**

President of the Lundy's Lane Historical  
Society.



Published by  
THE LUNDY'S LANE HISTORICAL SOCIETY  
Public Library Building, Niagara Falls, Ont.  
1912

1000

28

64



## A Short Account of the Battle of Lundy's Lane.

*"How sleep the brave, who sink to rest  
By all their country's wishes 'lest?"*



THE battle of Lundy's Lane was fought on the heights near the Falls of Niagara, on July 25th, 1814, between 3,000 British and Canadian troops, in command of General Sir Gordon Drummond, and the invading American army of 4,000 men—in three brigades—under Major-General Brown, and Generals Scott, Ripley and Porter.

The declining sun shone bright and cloudless as the troops of the opposing armies, with drums beating and colours flying, marched gallantly to their positions in the field. On the summit of the hill a battery of 24-pounder guns was advanced some distance in front of the indomitable "89th" regiment, the "8th King's," and the "1st" or "Royal Scots"—the oldest regiment in the British army. These famous regiments occupied the northern slope of the hill, in support of the guns, and formed the British centre. With the additional troops of the "41st," "103rd," "Canadian Militia," "Glengarry," "104th," and other regiments, the British line of battle was extended in the form of an irregular crescent facing the south and south east, its left wing (under Gen. Riall) crossing the Portage Road, near

the junction with Lundy's Lane, and reaching a few hundred yards further east. The right wing stretched westward along the north side of Lundy's Lane for a short distance, then curved to the south, through an orchard and a field of wheat, to the dense woods beyond, where a body of Indians formed its extremity.

The strategic importance of the British position compensated somewhat for Drummond's unequal numbers, as no better ground could be chosen for resisting an attack.

The battle began at half-past five in the evening, with a charge by the Americans on the whole British front, the attack being chiefly directed against the centre and left. The centre attack was repelled by a deadly fire of grape from the artillery on the height, but after repeated attacks the left was forced back and General Riall wounded and taken prisoner—with a number of his men. The "9th," "11th," and "22nd" U. S. Infantry then charged impetuously upon the guns and, after a desperate fight, were repulsed by the "89th," "King's" and "Royals," who had advanced to their support—the assailants retiring in great confusion with heavy loss. Again the Americans advanced in great force and concentrated a terrible fire from nine pieces of artillery against the British centre. A fierce artillery duel followed, in which the British guns maintained their superiority, one U. S. company losing twenty-seven out of thirty-six men serving three guns, before retiring.

Again and again were determined attacks made by the gallant foe, and met by the British with great steadiness and intrepid gallantry. Drummond's despatch states that—"These troops repeatedly, when hard pressed, formed round the colours of the '89th' regiment, and invariably repulsed the attack made against them."

By the faint light of the smoke obscured moon, the battle continued to rage. In a brilliant and successful flank attack by Col. Miller's regiment, its approach being concealed by a thicket, all the British gunners were killed or wounded by a single volley at close range, and the guns on the hill captured by the Americans, amid most destructive musketry fire from the British infantry. Then followed a series of furious bayonet charges and fierce attacks by the British. With wild shouts of defiance their remaining guns were brought up, and the contending forces swept the hill with a deadly fire of artillery and musketry at short range—with fearful loss on both sides.

During this prolonged and desperate contest, General Scott, who had two horses killed under him, was struck twice and, being badly wounded, was carried off the field. A musket shot went through General Ripley's hat. General Brown was shot through the thigh and shortly after struck by a ball in the side and seriously hurt. He made over the command to General Ripley, and retired to his camp. General Porter also received a wound and General Drummond was dangerously wounded in the neck.

and had his horse shot dead. The conflict now became a close and confused struggle amidst the battle's smoke and the darkness of night, until finally Capt. Glew, at the head of the gallant "41st" regiment, by a splendid effort, regained the British guns and the heights. The fighting continued until midnight, when the Americans, having three generals disabled and nearly one-third of their number killed and wounded, fell back to the south side of the Chippawa—leaving the British in possession of the field.

The British loss in the engagement equalled that of the Americans, the 89th Royal Irish regiment, who bore the brunt of the battle, losing 254 men out of a total of 400, and the "Royal Scots" lost nearly 200 men out of 500 in the field. Scott's 1st American Brigade, at the close of the action, was reduced to a few hundred effective men, and a company of the 23rd Infantry that went out with forty-five lost all but nine men.

The result of the battle of Lundy's Lane was of great importance to Upper Canada, as the invasion was checked and the American army thrown back on Fort Erie, where it remained on the defensive until shortly before the end of the war.

The fallen heroes of that fateful night sleep well upon this famous hill, where the sounds of Niagara's war of waters forever rise and fall above their honored graves.

## Brief Sketches of Places of Historic Interest and Natural Beauty at Niagara Falls and Vicinity.

---

### CHIPPAWA.



CHIPPAWA is the most ancient village on the Canadian frontier. The French had a stockade at the mouth of the river before the conquest of Canada by the British, and during the Revolutionary War the British built a blockhouse, and had a force of regulars there. In 1812-14 this fort was strengthened, also a strong "tete-de-pont" built, with four heavy guns, at the head of the bridge, and a redoubt further up. Chippawa was the scene of an important battle during the War of 1812-14, in which the British were defeated, and at the time of the Canadian Rebellion it was the centre of great military activity. Laura Secord died at Chippawa in 1868, where she had lived for fifty years. Her cottage by the river is of much patriotic interest.

---

### THE FALLS OF NIAGARA AND QUEEN VICTORIA PARK.

Of world-wide fame—have also war associations: General Brock, in July, 1812, built a stone battery

on the cliff "at the head of the lower ladder," to dominate the ferry below the falls. He also placed a defence of two heavy guns on the heights at Falls View, and during the retreat of the American army from Lundy's Lane the "Bridgewater mills" (near Dufferin Islands) were burned.

---

### NIAGARA GLEN, OR "FOSTER'S FLATS."

A great natural botanical preserve, hundreds of acres in extent, where almost all the various species of the flora of Canada grow in profusion, among immense rocks, gloomy caves and deep ravines—beside Niagara's rushing waters. Splendid specimens of native trees, wild flowers, rare ferns and mosses abound in wonderful variety and beauty in this secluded and picturesque glen.

---

### QUEENSTON AND QUEENSTON HEIGHTS.

Queenston is called after the Loyal American regiment of "Queen's Rangers," who had a barracks there during the War of the Revolution. It is noted for the memorable battle of Queenston Heights, Oct. 13th, 1812, where the British General, Sir Isaac Brock, was killed, and the American army was defeated and taken prisoners by the British.

The original Brock's monument was blown up by Canadian rebels in 1840, the present famous monu-

ment being completed in 1860, at a cost of nearly \$50,000.

The magnificent view from Queenston Heights is considered to be the finest in the Province.

---

### ST. DAVID'S.

A U. E. Loyalist village of the earliest settlement, named after Major David Secord. It was burned by the Americans in 1814, and Sir Peregrine Maitland, a former Governor, resided there at one time.

St. David's—with its encircling hills, wild ravines, magnificent trees, vineyards, fields and groves, orchards and springing streams—is the most beautiful sylvan or rural locality in the Province of Ontario.

---

### STAMFORD VILLAGE.

A picturesque and historic place on the old Portage Road—with a "village green" and ancient houses, churches and churchyards.

---

### FORSYTH'S.

An historic place on Main street near the Falls, where General Sir Gordon Drummond had his military headquarters for some months in 1814, he being then Governor of Upper Canada also. Subsequently

the Earl of Elgin, Governor-General of Canada, with Lady Elgin and their son, Lord Bruce, took up residence there for two years (1850-51), and during that time entertained many distinguished visitors, amongst whom was Jenny Lind, the famous Swiss singer, who sang there before Lord Elgin's household and a number of invited guests.

The old colonial house (which was situated in the centre of the grounds) has been since destroyed by fire.

---

#### LUNDY'S LANE BATTLEFIELD—DRUMMOND HILL.

See "account of the battle," and "Drummond Hill monuments."





## Notes on Some Historic Monuments and Tombs in Drummond Hill Cemetery.

### LUNDY'S LANE BATTLE MONUMENT— DRUMMOND HILL.

*"This Pillar fair, of sculptured stone, will show  
Forever, in the light of glory, how  
England and Canada stood fast that night  
At Lundy's Lane, and conquered for the right."*



HE remains of 22 soldiers of the Royal Scots, 89th, 103rd, and other British regiments, lie in the vault beneath this granite shaft. These remains were unearthed at different times in various parts of the battlefield, and were re-interred on each occasion, with imposing military ceremonies.

---

### LAURA SECORD'S MONUMENT.

*"One of the most patriotic and courageous  
Women of any age or country."*

The artistic bronze bust on this monument represents the heroine at the age of 38 years, when she made her famous journey. Her family then consisted of four daughters and one son; two other daughters were born subsequently. When King Edward VII., then Prince of Wales, visited Niagara Falls in 1860, he was greatly interested in Laura

Secord's history, and on his return to England sent her the sum of one hundred pounds.

---

### THE AMERICAN SOLDIERS' MEMORIAL.

Captain Hull, who gallantly led the last charge of the Americans in the Battle of Lundy's Lane, fell at this spot and lies buried here. The remains of 18 U.S. soldiers recently unearthed on the battlefield were re-interred here also with international military honors.

*"The First Grave,"* A.D. 1797. The burial took place 17 years before the battle was fought.

*Tomb of Lt.-Col., the Hon. Cecil Bishopp,* with an interesting inscription and marble tablet. Col. Bishopp was a brave young British officer, who took Black Rock, and was killed during the War of 1812-14.

*Monuments of Col. Gordon, Capt. Torrens, Capt. Patteson and Lieut. Hemphill.* Brave British officers who fell in the battles of 1812-14.

*Edgeworth Ussher's Monument.*—Ussher was assassinated near Chippawa in 1838, by Canadian rebels, headed by the notorious Lett, who afterwards blew up the first Brock's monument.

*Artillery and Infantry Trenches.*—Where the slain British soldiers and gunners were buried after the battle of Lundy's Lane.

## Lundy's Lane Historical Society.

---



HE Lundy's Lane Historical Society was organized in 1887, and has the distinction of being the oldest historical society in the Province of Ontario. The late Rev. Canon Bull was its founder and first President, and the late James Wilson, C.E., Park Superintendent, its first Secretary-Treasurer.

During the quarter of a century of its existence, the Society has done very important work in securing the erection of enduring memorials on several historic battlefields of the Niagara Frontier, and by the publication and promotion of authentic historical literature—in which it was greatly aided by Col. E. A. Cruikshank, F.R.S.C., the talented historian of the War of 1812-14. Much encouragement, too, has been given to the study of local history through public lectures and papers by prominent historians—and to the preservation of historical relics. The Lundy's Lane Historical Society's collection of war relics and antiquities, and the many private collections of antique mahogany furniture, old china, pictures, Indian relics, military buttons, etc., in the possession of its members, are of great historical and artistic interest.



PUBLICATIONS  
OF THE  
LUNDY'S LANE HISTORICAL SOCIETY.

---

The Battle of Lundy's Lane, by Colonel Cruikshank, F.R.S.C. ....	50 pages, 15c.
The Siege of Fort Erie, by Col. Cruikshank, F.R.S.C. ....	50 pages, 15c.
The Battle of Queenston Heights, by Col. Cruikshank, F.R.S.C. ....	46 pages, 15c.
The Fight in the Beechwoods, by Col. Cruikshank, F.R.S.C. ....	32 pages, 10c.
Butler's Rangers, by Col. Cruikshank, F.R.S.C. ....	114 pages, 20c.
Drummond's Winter Campaign, by Col. Cruikshank, F.R.S.C. ....	30 pages, 10c.
Laura Secord, by Mrs. S. A. Curzon ....	16 pages, .05c.
Annals of Niagara, by Wm. Kirby, F.R.S.C. ....	270 pages, 40c.
Niagara 100 Years Ago, by Miss Carnochan ....	38 pages, 15c.
A Century Study, by Rev. E. J. Fessenden ....	26 pages, 10c.
<b>The Documentary History of the Campaigns upon the Niagara Frontier, in 1812-14, by Lieut.-Col. Cruikshank, F.R.S.C. (Complete in 9 vols. of about 300 pages each), per vol. ....</b>	<b>50c.</b>
<b>Memorial of the 100th Anniversary of the War of 1812-14, by R. W. Geary ..</b>	<b>16 pages, .05c.</b>

---

The above publications are for sale at **Thorburn's 3 Drug Stores**, cor. of Lundy's Lane and Main St., Victoria Ave., and Erie Ave., and may be obtained also at the **Society's Rooms, Public Library Building**.

All requisitions for books by mail should be sent to **John H. Jackson, C.E.**, Secretary-Treasurer **L. L. H. S.**, Administration Building, Q. V. Park, **Niagara Falls, Ontario, Canada**.

