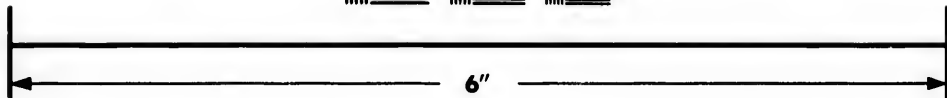



**IMAGE EVALUATION
TEST TARGET (MT-3)**



**Photographic
Sciences
Corporation**

23 WEST MAIN STREET
WEBSTER, N.Y. 14580
(716) 872-4503



**CIHM/ICMH
Microfiche
Series.**

**CIHM/ICMH
Collection de
microfiches.**



Canadian Institute for Historical Microreproductions

Institut canadien de microreproductions historiques

1980

Technical and Bibliographic Notes/Notes techniques et bibliographiques

The Institute has attempted to obtain the best original copy available for filming. Features of this copy which may be bibliographically unique, which may alter any of the images in the reproduction, or which may significantly change the usual method of filming, are checked below.

L'Institut a microfilmé le meilleur exemplaire qu'il lui a été possible de se procurer. Les détails de cet exemplaire qui sont peut-être uniques du point de vue bibliographique, qui peuvent modifier une image reproduite, ou qui peuvent exiger une modification dans la méthode normale de filmage sont indiqués ci-dessous.

- Coloured covers/
Couverture de couleur
- Covers damaged/
Couverture endommagée
- Covers restored and/or laminated/
Couverture restaurée et/ou pelliculée
- Cover title missing/
Le titre de couverture manque
- Coloured maps/
Cartes géographiques en couleur
- Coloured ink (i.e. other than blue or black)/
Encre de couleur (i.e. autre que bleue ou noire)
- Coloured plates and/or illustrations/
Planches et/ou illustrations en couleur
- Bound with other material/
Relié avec d'autres documents
- Tight binding may cause shadows or distortion along interior margin/
La reliure serrée peut causer de l'ombre ou de la distorsion le long de la marge intérieure
- Blank leaves added during restoration may appear within the text. Whenever possible, these have been omitted from filming/
Il se peut que certaines pages blanches ajoutées lors d'une restauration apparaissent dans le texte, mais, lorsque cela était possible, ces pages n'ont pas été filmées.
- Additional comments:/
Commentaires supplémentaires:

- Coloured pages/
Pages de couleur
- Pages damaged/
Pages endommagées
- Pages restored and/or laminated/
Pages restaurées et/ou pelliculées
- Pages discoloured, stained or foxed/
Pages décolorées, tachetées ou piquées
- Pages detached/
Pages détachées
- Showthrough/
Transparence
- Quality of print varies/
Qualité inégale de l'impression
- Includes supplementary material/
Comprend du matériel supplémentaire
- Only edition available/
Seule édition disponible
- Pages wholly or partially obscured by errata slips, tissues, etc., have been refilmed to ensure the best possible image/
Les pages totalement ou partiellement obscurcies par un feuillet d'errata, une pelure, etc., ont été filmées à nouveau de façon à obtenir la meilleure image possible.

This item is filmed at the reduction ratio checked below/
Ce document est filmé au taux de réduction indiqué ci-dessous.

10X	14X	18X	22X	26X	30X
<input type="checkbox"/>	<input type="checkbox"/>	<input type="checkbox"/>	<input checked="" type="checkbox"/>	<input type="checkbox"/>	<input type="checkbox"/>
12X	16X	20X	24X	28X	32X

The copy filmed here has been reproduced thanks to the generosity of:

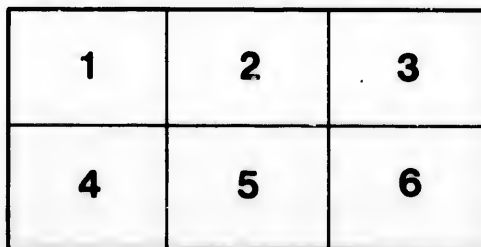
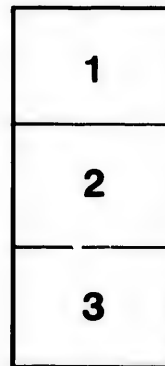
National Library of Canada

The images appearing here are the best quality possible considering the condition and legibility of the original copy and in keeping with the filming contract specifications.

Original copies in printed paper covers are filmed beginning with the front cover and ending on the last page with a printed or illustrated impression, or the back cover when appropriate. All other original copies are filmed beginning on the first page with a printed or illustrated impression, and ending on the last page with a printed or illustrated impression.

The last recorded frame on each microfiche shall contain the symbol \rightarrow (meaning "CONTINUED"), or the symbol ∇ (meaning "END"), whichever applies.

Maps, plates, charts, etc., may be filmed at different reduction ratios. Those too large to be entirely included in one exposure are filmed beginning in the upper left hand corner, left to right and top to bottom, as many frames as required. The following diagrams illustrate the method:



L'exemplaire filmé fut reproduit grâce à la générosité de:

Bibliothèque nationale du Canada

Les images suivantes ont été reproduites avec le plus grand soin, compte tenu de la condition et de la netteté de l'exemplaire filmé, et en conformité avec les conditions du contrat de filmage.

Les exemplaires originaux dont la couverture en papier est imprimée sont filmés en commençant par le premier plat et en terminant soit par la dernière page qui comporte une empreinte d'impression ou d'illustration, soit par le second plat, selon le cas. Tous les autres exemplaires originaux sont filmés en commençant par la première page qui comporte une empreinte d'impression ou d'illustration et en terminant par la dernière page qui comporte une telle empreinte.

Un des symboles suivants apparaîtra sur la dernière image de chaque microfiche, selon le cas: le symbole \rightarrow signifie "A SUIVRE", le symbole ∇ signifie "FIN".

Les cartes, planches, tableaux, etc., peuvent être filmés à des taux de réduction différents. Lorsque le document est trop grand pour être reproduit en un seul cliché, il est filmé à partir de l'angle supérieur gauche, de gauche à droite, et de haut en bas, en prenant le nombre d'images nécessaire. Les diagrammes suivants illustrent la méthode.

POST OFFICE GAZETTEER

OF THE

DOMINION OF CANADA.



COMPILED FROM OFFICIAL RECORDS,

(BY PERMISSION OF THE POSTMASTER GENERAL.)

BY

WILLIAM WHITE,

Secretary of the Post Office Department of Canada.



Montreal:

PRINTED BY JOHN LOVELL, ST. NICHOLAS STREET,

1872.

125745

H.E. 6653

A 58

~~White~~ 85 P060

~~128~~ 850905

Entered according to Act of Parliament of Canada in the year one thousand eight hundred and seventy-two, by WILLIAM WHITE, in the office of the Minister of Agriculture.

THE
CANADIAN
form,
readie
and, w
Station
Alpor
miles f
where
In des
brevity
" settle
than or
name in
been tal
therein
Va
Officers
Dominic
Po

PREFACE.

THE compilation of the POST OFFICE GAZETTEER OF THE DOMINION OF CANADA has been undertaken mainly in the hope of supplying, in a concise form, a ready means of obtaining information as to the exact locality of and readiest route of access to the several Towns and Villages in the Dominion; and, with this view, the distance to each place is given from the nearest Railway Station or from the Town or Village from which it receives its mails; thus Alport is stated to be 4 miles from Bracebridge, while the latter place is 36 miles from Orillia, a Station of the Northern Railway. In the case of places where there is no Post Office, the distance is given to the nearest Post Office. In describing these places the word "village" has been used for the sake of brevity and uniformity, although in a large number of instances the term "settlement" would be more correct. When a place is known by more than one name, the Post Office name is given in capital letters and the local name in italics. A great deal of time has been occupied, and much care has been taken, in the preparation of this work, and it is hoped that the information therein contained will be found thoroughly reliable.

Valuable assistance has been rendered to the Compiler by his brother Officers in the Department, and by Mr. Lovell, Publisher of the Canadian Dominion Directory, to whom his warmest acknowledgments are tendered


POST OFFICE DEPARTMENT,

OTTAWA, June, 1872.

CASO
UPPE
PARR
CHAM
ST. DO
GRAV
HARL
MAY H
TINTE
MONO
BUCKS
SOUTH
STE. M
MONT
HASEV
EAST B
RIVIER
THIERS

ADDENDA.

NAME OF PLACE.	COUNTY AND PROVINCE.	DESCRIPTION AND LOCATION.
CASCADES.....	Ottawa..... Q.	P.O. 4 m. fr. Kirk's Ferry.
UPPER WAKEFIELD.....	Ottawa..... Q.	P.O. 5 m. fr. North Wakefield.
PARKES CREEK.....	Lisgar..... Man.	P.O. 3½ m. fr. St. Andrews; 3½ m. fr. Middle Church.
CHAMBORD.....	Chicoutimi..... Q.	P.O. 9 m. fr. Roberval.
ST. DONAT.....	Rimouski..... Q.	P.O. 9 m. fr. St. Luce.
GRAVELOTTE.....	Norfolk..... O.	P.O. 4 m. fr. Delhi.
HARLOCK.....	Huron..... O.	P.O. 4½ m. fr. Bandon.
MAY FAIR.....	Middlesex..... O.	P.O. 4 m. fr. Appin.
TINTERN.....	Lincoln..... O.	P.O. 3 m. fr. Campden.
MONO ROAD.....	Peel..... O.	P.O. and Sta. on Toronto, Grey & Bruce R.R.
BUCKSHOT.....	Frontenac..... O.	P.O. 2¼ m. fr. Gemley; 7 m. fr. Ardoch.
SOUTH BAY.....	Prince Edward..... O.	P.O. 5 m. fr. Milford.
STE. MONIQUE DES DEUX } MONTAGNES..... }	Two Mountains..... Q.	P.O. 5 m. fr. St. Scholastique.
HASEVILLE.....	Missisquoi..... Q.	P.O. 2½ fr. Stanbury.
EAST BROUGHTON.....	Beauce..... Q.	P.O. 5 m. fr. Broughton.
RIVIÈRE LA MADELEINE.....	Gaspé..... Q.	P.O. 18 m. fr. Mont Louis.
THIERS.....	Megantic..... Q.	P.O. 13 m. fr. Broughton.



RESPECTFULLY INSCRIBED

TO THE

HONORABLE ALEXANDER CAMPBELL,

POST MASTER GENERAL

OF THE DOMINION OF CANADA,

BY HIS FAITHFUL SERVANT,

WILLIAM WHITE.

C. T.

† M

• M

P. O.

Vill.

m. m

fr. fr

O. O

Q. Q

N. B.

N. S.

Man.

B. C.

E. R.

TABLE

OF

SIGNS AND ABBREVIATIONS

USED IN THIS BOOK.

C. T. County Town.	C. R. Centre Riding.
† Money Order Office.	N. R. North Riding.
* Money Order and Savings Bank Office.	S. R. South Riding.
P. O. Post Office.	W. R. West Riding.
Vill. Village.	Sta. Station.
m. miles.	R. R. Railroad.
fr. from.	G. T. R. Grand Trunk Railway.
O. Ontario.	G. W. R. Great Western Railway.
Q. Quebec.	B. & O. R.R. Brockville and Ottawa Railway.
N. B. New-Brunswick.	Eu. and N. A. R.R. European and North American Railway.
N. S. Nova Scotia.	T. & N. R.R. Toronto and Nipissing Railway.
Man. Manitoba.	
B. C. British Columbia.	
E. R. East Riding.	

ABBO
ABBO
ABER
ABER
ABER
ABER
ABER
ABING
ABOUS
ABOY
ABOY
ACACI
ACADI
ACTON
† ACTO
* ACTO
ADAMS
Chapea
ADAM'S
ADAM'S
ADAMSV
ADAMSV
ADARE..
ADDERL
ADDINGT
Beaver 1
ADDISON

POST OFFICE GAZETTEER

OF THE

DOMINION OF CANADA.

NAME OF PLACE.	COUNTY AND PROVINCE.	DESCRIPTION AND LOCATION.
ABBOTT'S CORNERS.....	Missisquoi..... Q.	P.O. 2½ m. fr. Frelighsburg.
ABBOTTSFORD	Rouville..... Q.	P.O. 9 m. fr. Granby.
ABERARDER.....	Lambton..... O.	P.O. 5 m. fr. Camlachie Sta. on G.T.R. Sarnia Br.
ABERCORN	Brome..... Q.	P.O. 2 m. fr. Richford Sta. on South Eastern Counties R.R.
ABERDEEN.....	Pontiac..... Q.	See Rapides des Joachims.
ABERFOYLE	Wellington, S.R..... O.	P.O. 7 m. fr. Guelph.
ABINGDON	Monck..... O.	P.O. 12 m. fr. Canboro'; 12 m. fr. Winona.
ABOUSHAGAN ROAD.....	Westmorland N.B.	P.O. 11 m. fr. Sickville.
ABOYNE.....	Bonaventure..... Q.	See Escuminac.
ABOYNE.....	Wellington, C.R..... O.	Vill. 14 m. fr. Guelph.
ACACIA.....	Norfolk, N.R..... O.	P.O. 16½ m. fr. Ingersoll.
ACADIA MINES.....	Colchester..... N.S.	P.O. 23 m. fr. Truro.
ACTON	Haltou..... O.	P.O. and Sta. on G.T.R., 35½ m. fr. Toronto.
† ACTON	York..... N.B.	See Cork Station.
* ACTON VALE.....	Bagot..... Q.	P.O. and Sta. on G.T.R., 5¼ m. fr. Mont- real.
ADAMS Chapeau..... } }	Pontiac..... Q.	See Allumette Island.
ADAM'S CORNERS.....	Durham, E.R..... O.	Vill. 1 m. fr. Perrytown.
ADAM'S MILLS.....	Granville, S.R..... O.	See Ventnor.
ADAMSVILLE.....	Brome..... Q.	P.O. 11 m. fr. Granby.
ADAMSVILLE	Lanark, S.R..... O.	See Glen Tay.
ADARE	Middlesex, N.R..... O.	P.O. 24½ m. fr. London.
ADDERLEY	Megantic..... Q.	P.O. 4 m. fr. Inverness.
ADDINGTON FORKS..... Beaver Meadow..... } }	Antigonishe..... N.S.	P.O. 7 m. fr. Antigonishe.
ADDISON	Brockville..... O.	P.O. 7½ m. fr. Bellamy's Sta.

For Signs and Abbreviations used in this Book, see page 4.

NAME OF PLACE.	COUNTY AND PROVINCE.	DESCRIPTION AND LOCATION.
† ADELAIDE	Middlesex, N.R..... O.	P.O. 8 m. fr. Strathroy.
ADMASTON	Renfrew, S.R..... O.	P. o. 7 m. fr. Renfrew.
ADOLPHUSTOWN	Lennox	O. P.O. 33 m. fr. Kingston.
† ADVOCATE HARBOR.....	Cumberland	N.S. P.O. 33 m. fr. Parrsboro'.
AGINCOURT.....	York, E.R..... O.	P.O. 4 m. fr. Scarboro' Sta. G.T.R.
† AILSA CRAIG	Middlesex, N.R..... O.	P.O. and Sta. on G.T.R., 120½ m. fr. Toronto.
AINLEYVILLE.....	Huron, N.R..... O.	See Dingle.
AIRD	Missisquoi..... Q.	P.O. 6 m. fr. Clarenceville.
AIREY.....	Elgin, W.R..... O.	See Aldboro'.
AIRLIE	Simcoe, S.R..... O.	P.O. 10 m. fr. Angus.
ALBERT BRIDGE.....	Cape Breton.....	N.S. P.O. 12 m. fr. Sydney.
ALBERT MINES	Albert.....	N.B. P.O. 20 m. fr. Moncton.
ALBERTON.....	Wentworth, S.R..... O.	P.O. 12 m. fr. Hamilton.
ALBERTVILLE.....	Essex.....	O. See Gosfield.
* ALBION.....	Cardwell.....	O. P.O. 27 m. fr. Toronto; Sta. on Toronto, Grey and Bruce R.R.
<i>Bolton</i>		
ALBION MILLS.....	Wentworth, S.R.....	O. See Mount Albion.
<i>Albionville</i>		
ALBION MINES.....	Pictou.....	N.S. See Stellarton.
ALBURY	Prince Edward.....	O. P.O. 4 m. fr. Rednersville.
† ALDBORO'.....	Elgin, W.R	O. P.O. 14 m. fr. Morpeth.
<i>New Glasgow</i>		
<i>Airey</i>		
ALDERSHOT.....	Wentworth, N.R.....	O. P.O. 2½ m. fr. Waterdown.
ALDERVILLE	Northumberland, W.R...	O. P.O. 19 m. fr. Cobourg.
ALEXANDER'S POINT	Gloucester	N.B. P.O. 3 m. fr. Shippigan.
* ALEXANDRIA.....	Glengary.....	O. P.O. 13 m. fr. Rivière Raisin.
ALFRED.....	Prescott.....	O. P.O. 46 m. fr. Ottawa; 15 m. fr. L'Original.
ALGONQUIN	Grenville, S.R.....	O. P.O. 6 m. fr. Maitland.
ALINAVILLE	Oxford, N.R.....	O. See Strathallen.
ALLANBURG	Welland.....	O. P.O. and Sta. on Welland R.R. and on Welland Canal; 7 m. fr. St. Catharines.
ALLANDALE MILLS	Peterborough, E.R.....	O. P.O. 2½ m. fr. Keene.
ALLAN PARK	Grey, S.R.....	O. P.O. 51 m. fr. Collingwood; 11 m. fr. Walkerton.
ALLAN'S CORNERS.....	Chateauguay	Q. P.O. 24 m. fr. Caughnawaga.
† ALLANSVILLE	Wellington, N.R.....	O. See Glenallan.
† ALLENDALE	Simcoe, S.R.....	O. P.O. and Sta. on Northern R.R., 63 m. fr. Toronto.
† ALLENFORD.....	Bruce, N.R.....	O. P.O. 13½ m. fr. Owen Sound.

POST OFFICE GAZETTEER, DOMINION OF CANADA.

ATION.

G.T.R.

20½ m. fr. To-

ta. on Toronto,

fr. L'Original.

R. and on Wel-
t. Catherine's.

d; 11 m. fr.

R., 63 m. fr.

NAME OF PLACE.	COUNTY AND PROVINCE.	DESCRIPTION AND LOCATION.
ALLENSVILLE.....	Victoria, N.R..... O.	P.O. 4 m. fr. Utterson.
ALLISONVILLE.....	Prince Edward..... O.	P.O. 16 m. fr. Belleville.
ALLISTON.....	Simcoe, S.R..... O.	P.O. 9 m. fr. Cookstown.
ALLOA.....	Peel..... O.	P.O. 2½ m. fr. Edmonton.
ALLUMETTE ISLAND.....	Pontiac..... Q.	P.O. 8 m. fr. Pembroke.
ALMA.....	Bruce..... O.	See Lurgan.
ALMA.....	Pictou..... N.S.	P.O. 5 m. fr. Westville.
ALMA.....	Wellington, N.R..... O.	P.O. 5 m. fr. Elora; Sta. on Wellington Grey & Bruce R.R.
ALMIRA.....	York, E.R..... O.	P.O. 12½ m. fr. Richmond Hill.
* ALMONTE.....	Lanark, N.R..... O.	P.O. and Sta. on B. and O. R.R., 52 m. fr. Brockville.
ALPORT.....	Victoria, N.R..... O.	P.O. 4 m. fr. Bracebridge.
ALTON.....	Cardwell..... O.	P.O. and Sta. on Toronto, Grey and Bruce R.R., 44 m. fr. Toronto.
ALTONA.....	Ontario, S.R..... O.	P.O. 4½ m. fr. Stouffville.
ALVANLEY.....	Grey, N.R..... O.	P.O. 9½ m. fr. Owen Sound.
ALVINSTON.....	Lambton..... O.	P.O. 13 m. fr. Sutherland's Corners.
AMARANTH.....	Wellington..... O.	Sta. on Toronto, Grey and Bruce R.R., 56 m. fr. Toronto.
AMBERLEY.....	Huron, N.R..... O.	P.O. 4 m. fr. Lurgan; 22 m. fr. Goderich.
AMBLESIDE.....	Bruce, S.R..... O.	P.O. 10 m. fr. Walkerton.
AMELIASBURG..... Roblin's Mills.....	Prince Edward..... O.	P.O. 8 m. fr. Belleville.
† AMHERST, C.T.....	Cumberland..... N.S.	P.O. and Sta. on Intercolonial R.R., 41 m. fr. Painses Junction.
* AMHERSTBURG.....	Essex..... O.	P.O. 17 m. fr. Windsor. Pop. '61-2360. " '71-1936.
AMHERST POINT.....	Cumberland..... N.S.	P.O. 4 m. fr. Amherst.
AMIENS.....	Middlesex, S.it..... O.	P.O. 9 m. fr. Lobo.
† ANCASTER.....	Wentworth, N.R..... O.	P.O. 7 m. fr. Hamilton.
ANCIENNE LORETTE.....	Quebec..... Q.	P.O. 9 m. fr. Quebec; sub-post office of same name, 2 m. distant fr. P.O.
ANDERSON.....	Perth, S.R..... O.	P.O. 5 m. fr. Kirkton.
ANDERSON'S CORNERS.....	Huntingdon..... Q.	See Six Mile Cross.
ANDERSON'S MILLS.....	Addington..... O.	See Parham.
† ANDOVER..... Tobique.....	Victoria..... N.B.	P.O. 50 m. fr. Woodstock.
ANDREWSVILLE.....	Lana..... O.	Vill. 2½ m. fr. Merrickville.
ANGE GARDIEN.....	Montmorency..... Q.	P.O. 10 m. fr. Quebec.
ANGE GARDIEN.....	Rouville..... Q.	See Canrobert.
ANGERS.....	Ottawa..... Q.	P.O. on River Ottawa, 14 m. fr. Ottawa.
* ANGUS.....	Simcoe, S.R..... O.	P.O. and Sta. on Northern R.R., 73 m. fr. Toronto.

For Sigus and Abbreviations used in this Book, see page 4.

NAME OF PLACE.	COUNTY AND PROVINCE.	DESCRIPTION AND LOCATION.
ANNAGANCE	King's.....N.B.	P.O. and Sta. on Eu. and N. A. R.R., 61 m. fr. St. John.
† ANNAPOLIS, C.T.....	Annapolis.....N.S.	P.O. 18 m. fr. Digby.
ANSE AUX GRIFFONS.....	Gaspé.....Q.	See Griffin's Cove.
† ANTIGONISHE, C.T.....	Antigonishe.....N.S.	P.O. 144 m. fr. Halifax; 40 m. fr. New Glasgow.
ANTRIM.....	Carleton.....O.	P.O. 34 m. fr. Ottawa; 4 m. fr. Pakenham.
ANTRIM.....	Halifax.....N.S.	P.O. 7 m. fr. Gay's River.
APOHAQUI..... } Mouth of Millstream..... }	King's.....N.B.	P.O. and Sta. on Eu. and N. A. R.R., 39 m. fr. St. John.
APPIN.....	Middlesex, W.R.....O.	P.O. and Sta. on Great Western R.R., 26 m. fr. London.
APPLEBY.....	Halton.....O.	P.O. 11 m. fr. Hamilton.
APPLEBY.....	St. John.....N.B.	Sta. on Eu. and N. A. R.R., 7 m. fr. St. John.
APPLE RIVER.....	Cumberland.....N.S.	P.O. 42 m. fr. Parrsboro'.
† APPLETON.....	Lanark, N.R.....O.	P.O. and Sta. on B. and O. R.R., 3½ m. fr. Carleton Place, 25 m. fr. Ottawa.
APSLEY.....	Peterboro', E.R.....O.	P.O. 45 m. fr. Peterboro'.
APTO.....	Simcoe, N.R.....O.	P.O. 11 m. fr. Barrie.
ARCADIA.....	Yarmouth.....N.S.	Vill. 3 m. fr. Yarmouth.
ARCHIBALD SETTLEMENT.....	Restigouche.....N.B.	P.O. 28 m. fr. Bathurst; 3 m. fr. Louison River.
ARDEN.....	Addington.....O.	P.O. 20 m. fr. Tamworth.
ARDOCH.....	Addington.....O.	P.O. 10 m. fr. Genuley.
ARDTREA.....	Simcoe, N.R.....O.	P.O. 5 m. fr. Orillia.
ARGYLE.....	Victoria, N.R.....O.	P.O. 4 m. fr. Woodville.
ARGYLE.....	Yarmouth.....N.S.	P.O. 19 m. fr. Yarmouth.
† ARICHAT, C.T.....	Richmond.....N.S.	P.O. and Port on Isle Madame, Chedabucto Bay.
ARISAIG.....	Antigonishe.....N.S.	P.O. 32½ m. fr. New Glasgow.
ARKELL.....	Wellington, S.R.....O.	P.O. 5½ m. fr. Guelph.
* ARKONA.....	Lambton.....O.	P.O. 7½ m. fr. Widder Sta. G.T.R.
† ARKWRIGHT.....	Bruce, N.R.....O.	P.O. 22½ m. fr. Owen Sound.
ARLINGTON.....	Cardwell.....O.	P.O. 14 m. fr. Cookstown.
ARMADALE.....	York.....O.	P.O. 18 m. fr. Toronto; 2½ m. fr. Markham.
ARMAGH..... } St. Cajetan..... }	Bellechasse.....Q.	P.O. 15 m. fr. St. Raphael.
ARMAND..... } St. Honoré..... }	Temiscouata.....Q.	P.O. 26 m. fr. Rivière du Loup en bas.
ARMSTRONG'S BROOK.....	Restigouche.....N.B.	P.O. 27 m. fr. Bathurst.
ARMSTRONG'S CORNER.....	Queen's.....N.B.	P.O. 25½ m. fr. Gagetown.
ARMSTRONG'S FALLS.....	Victoria, N.R.....O.	See McKellar.

ATION.

N. A. R.R., 61

0 m. fr. New

fr. Pakenham.

N. A. R.R., 39

stern R.R., 26

R., 7 m. fr. St.

R.R., 3½ m. fr. Ottawa.

m. fr. Lonison

ie, Chedabucto

w.

G.T.R.

fr. Markham.

up en Laa.

NAME OF PLACE.	COUNTY AND PROVINCE.	DESCRIPTION AND LOCATION.
ARNOLD'S.....	Oxford N.R.....O.	See Goble's Corners.
ARNOTT.....	Grey, N.R.....O.	p.o. 5 m. fr. Chatsworth.
<i>Holland Corners</i>		
• ARNPRIOR.....	Renfrew, S.R.....O.	p.o. and Sta. on B. and O. R.R., 69 m. fr. Brockville.
AROOSTOOK.....	Victoria.....N.B.	p.o. 10 m. fr. Andover.
AROS.....	Victoria, N.R.....O.	p.o. 5½ m. fr. Kirkfield.
ARTEMISIA.....	Grey, S.R.....O.	See Flesherton.
ARTHABASKA.....	Arthabaska.....Q.	See East Arthabaska.
ARTHABASKA STATION.....	Arthabaska.....Q.	p.o. and Sta. on G.T.R., 65 m. fr. Quebec; Ter. of Three Rivers Br. G.T.R.
<i>Victoriaville</i>		
ARTHABASKAVILLE.....	Arthabaska.....Q.	See St. Christophe.
• ARTHUR.....	Wellington, N.R.....O.	p.o. and Sta. on Toronto, Grey and Bruce R.R., 73 m. fr. Toronto.
ARTHUR GOLD MINES.....	Halifax.....N.S.	p.o. 7 m. fr. Hamilton's Corners; Musquoboit Road.
ARTHURETTE.....	Victoria.....N.B.	p.o. 15 m. fr. Andover.
ARUNDEL.....	Argenteuil.....Q.	p.o. 12 m. fr. Harrington.
† ARVA.....	Middlesex, E.R.....O.	p.o. 6 m. fr. London.
<i>St. John's</i>		
ASCOT CORNER.....	Sherbrooke.....Q.	p.o. 8 m. fr. Sherbrooke.
ASHBURN.....	Ontario, S.R.....O.	p.o. 16½ m. fr. Stonfville; 10 m. fr. Whitby.
ASHBURNHAM.....	Peterborough, E.R.....O.	p.o. ¼ m. fr. Peterboro'.
ASHCROFT.....	Yale.....B.C.	p.o. 204 m. fr. New Westminster.
ASHDOWN.....	Victoria, N.R.....O.	p.o. 27 m. fr. Bracebridge; 14 m. fr. Port Carling.
ASHGROVE.....	Halton.....O.	p.o. 3½ m. fr. Georgetown.
ASHLEY.....	Grey, N.R.....O.	p.o. 5 m. fr. Owen Sound.
ASHTON.....	Carleton.....O.	p.o. and Sta. on Canada Central R.R., 23½ m. fr. Ottawa.
ASHWORTH.....	Ontario, N.R.....O.	p.o. 6 m. fr. Uxbridge.
ASPHODEL.....	Peterboro', E.R.....O.	See Westwood.
ASSANETQUAGAN.....	Bonaventure.....Q.	p.o. 89 m. fr. Ste. Flavie; 31 m. fr. Campbellton.
ASSELSTINE'S MILLS.....	Lennox.....O.	Vill. 2½ m. fr. Ernestown.
ASTON STATION.....	Nicolet.....Q.	p.o. and Sta. on Three Rivers Br. G.T.R., 18 m. fr. Arthabaska.
ATHA.....	Ontario, S.R.....O.	p.o. 6 m. fr. Stonfville.
ATHELSTAN.....	Huntingdon.....Q.	p.o. 12 m. fr. Franklin Centre.
ATHENS.....	Ontario, N.R.....O.	p.o. 3 m. fr. Uxbridge.
ATHERLY.....	Ontario, N.R.....O.	p.o. 3 m. fr. Orillia.
ATHERTON.....	Norfolk, N.R.....O.	p.o. 3 m. fr. Delhi.
† ATHLONE.....	Cardwell.....O.	p.o. 17 m. fr. Bond Head.

NAME OF PLACE.	COUNTY AND PROVINCE.	DESCRIPTION AND LOCATION.
ATHOL.....	Glengary.....O.	P.O. 20 m. fr. Alexandria.
ATHOL.....	King's.....N.B.	Sta. on Eu. and N. A. R.R., 31 m. fr. St. John.
ATTERCLIFFE.....	Monck.....O.	P.O. 9 m. fr. Canfield.
AUBIGNY.....	Ottawa.....Q.	P.O. 7 m. fr. St. André Avelin.
AUBREY.....	Chateauguay.....Q.	P.O. 4 m. fr. St. Jean Chrysostome.
AUBURN.....	Huron, N.R.....O.	P.O. 4 m. fr. Westfield; 14 m. fr. Goderich.
Manchester.....		
AUDLEY.....	Ontario, S.R.....O.	P.O. 5 m. fr. Whitby.
Brown's Corners.....		
AUGHRIM.....	Bothwell.....O.	P.O. 7 m. fr. Sutherland's Corners.
AUGUSTA TOWN HALL.....	Grenville.....O.	See Charleville.
AU LAC.....	Westmorland.....N.B.	P.O. 2 m. fr. Sackville and Sta. on Inter-colonial R.R.
† AULTSVILLE.....	Stormont.....O.	P.O. and Sta. on River St. Lawrence and G.T.R., 83½ m. fr. Montreal.
* AURORA.....	York, N.R.....O.	P.O. and Sta. on Northern R.R., 30 m. fr. Toronto.
AVENING.....	Simeoe, N.R.....O.	P.O. 8 m. fr. Stayner.
AVIGNON.....	Bonaventure.....Q.	P.O. 7 m. fr. Metapediac.
AVOCA.....	Argenteuil.....Q.	P.O. 7 m. fr. Point au Chêne.
AVON.....	Middlesex, E.R.....O.	P.O. 17 m. fr. Ingersoll.
AVONBANK.....	Perth, S.R.....O.	P.O. 6 m. fr. St. Mary's.
AVONMORE.....	Stormont.....O.	P.O. 6 m. fr. Newington.
AVONPORT.....	King's.....N.S.	P.O. and Sta. on Windsor and Annapolis R.R., 57 m. fr. Halifax.
AVONTON.....	Perth, S.R.....O.	P.O. 5 m. fr. Sebringville.
AYER'S FLAT.....	Stanstead.....Q.	P.O. and Sta. on Massawippi Valley Railway.
† AYLESFORD.....	King's.....N.S.	P.O. and Sta. on Nova R.R., 87 m. fr. Halifax; 42 m. fr. Annapolis.
* AYLMER [EAST], C.T.....	Ottawa.....Q.	P.O. on River Ottawa, 8 m. fr. Ottawa.
* AYLMER [WEST].....	Elgin, E.R.....O.	P.O. 22 m. fr. Dorchester Sta.
AYLWIN.....	Ottawa.....Q.	P.O. 27 m. fr. North Wakefield.
* AYR.....	Waterloo, S.R.....O.	P.O. 7 m. fr. Paris Station.
AYTON.....	Grey, S.R.....O.	P.O. 8 m. fr. Orchard.
BABY'S POINT.....	Lambton.....O.	P.O. 6 m. fr. Wallaceburg.
BACCARO.....	Shelburne.....N.S.	Vill. on the Sea Coast; 12 m. fr. Barrington.
BACK BAY.....	Charlotte.....N.B.	P.O. 2 m. fr. L'Étête; 7 m. fr. St. George.
BACK MEADOWS.....	Pictou.....N.S.	Vill. 10 m. fr. Pictou.
BACK SETTLEMENT OF W. } CORNWALLIS..... }	King's.....N.S.	P.O. 2 m. fr. Somerset.
† BADDECK.....	Victoria.....N.S.	P.O. 43 m. fr. Mabou

NAME OF PLACE.	COUNTY AND PROVINCE.	DESCRIPTION AND LOCATION.
BADDECK BAY.....	Inverness N.S.	P.O. 2½ m. fr. Baddeck.
BADDECK BRIDGE.....	Victoria..... N.S.	P.O. 4 m. fr. Baddeck.
† BADEN.....	Waterloo, S.R..... O.	P.O. and Sta. on G.T.R., 72½ m. fr. Toronto.
BAGOT.....	Renfrew, S.R..... O.	P.O. 19 m. fr. Arnprior.
<i>Springtown</i>		
BAGOTVILLE.....	Chicoutimi..... Q.	P.O. 7½ m. fr. St. Paul's Bay.
BAIE DES ROCHERS.....	Charlevoix..... Q.	Vill. on North Shore of River St. Lawrence, 24 m. fr. Riv du Loup en bas.
BAIE DU FEBVRE.....	Yamaska..... Q.	See La Baie.
BAIE ST. PAUL.....	Marquette..... Man.	P.O. on River Assiniboine, 28 m. fr. Fort Garry.
† BAIE VERTE.....	Westmorland..... N.B.	P.O. 20 m. fr. Sackville; 32 m. fr. Shediac; 25 m. fr. Goose River, N.S.
BAIE VERTE ROAD.....	Westmorland..... N.B.	P.O. 17 m. fr. Sackville.
BAILEY'S BROOK.....	Pictou..... N.S.	P.O. 23½ m. fr. New Glasgow.
BAILEY'S CORNERS.....	Hastings, N.R..... O.	See Shanick.
BAILLARGEON.....	Lévis..... Q.	P.O. 3 m. fr. Craig's Road Sta.
† BAILLIEBORO'.....	Durham, E.R..... O.	P.O. 7 m. fr. Millbrook.
BAILLIE SETTLEMENT.....	Charlotte..... N.B.	P.O. 15 m. fr. St. Stephen.
BAIRDVILLE.....	Carleton..... N.B.	P.O. 8 m. fr. Andover.
BAKER SETTLEMENT.....	Lunenburg..... N.S.	Vill. 9 m. fr. Bridgewater.
BAKER'S CREEK.....	Victoria..... N.B.	P.O. 10 m. fr. Edmunston.
BAKERSVILLE.....	Wentworth, N.R..... O.	P.O. 8 m. fr. Hamilton.
BALA.....	Victoria, N.R..... O.	P.O. 14 m. fr. Gravenhurst.
BALAKLAVA.....	Bruce, S.R..... O.	See Glenlyon.
BALDERSON.....	Lanark, S.R..... O.	P.O. 6 m. fr. Perth.
BALDWIN.....	Addington..... O.	P.O. 15 m. fr. Napunee.
BALDWIN'S MILLS.....	Stanstead..... Q.	See Drew's Mills.
BALLANTRAE.....	York, N.R..... O.	P.O. 10 m. fr. Newmarket; 8 m. fr. Aurora.
BALLANTYNE'S.....	Frontenac..... O.	Sta. on G.T.R., 164 m. fr. Montreal; 8 m. fr. Kingston.
BALLINAFAD.....	Wellington, C.R..... O.	P.O. 6½ m. fr. Georgetown.
BALL ROCK.....	Halifax..... N.S.	Vill. 20 m. fr. Halifax.
BALLYCROY.....	Cardwell..... O.	P.O. 5 m. fr. Athlone.
BALLYDUFF.....	Durham, E.R..... O.	P.O. 6 m. fr. Bethany.
<i>Mauvers</i>		
BALLYMOTE.....	Middlesex, E.R..... O.	P.O. 3½ m. fr. Arva.
BALLYNAHINCH.....	Frontenac..... O.	See Glenvale.
BALMER'S ISLAND.....	Renfrew, S.R..... O.	P.O. 8 m. fr. Arnprior.
<i>Stewartville</i>		

NAME OF PLACE.	COUNTY AND PROVINCE.	DESCRIPTION AND LOCATION.
BALMORAL.....	Haldimand O.	P.O. 6 m. fr. Cayuga.
BALMORAL	Restigouche N.B.	Vill. 6 m. fr. Dalhousie.
BALSAM.....	Ontario, S.R..... O.	P.O. 12½ m. fr. Stouffville; 3½ m. fr. Ashburn.
† BALTIMORE.....	Northumberland, W.R.... O.	P.O. 5 m. fr. Cobourg.
BAMBERG..... } Weimar..... }	Waterloo, N.R..... O.	P.O. 7 m. fr. Petersburg.
BANDA	Simcoe, S.R..... O.	P.O. 13 m. fr. Stayner.
BANDON	Huron, N.R..... O.	P.O. 12 m. fr. Seaforth.
BANGOR.....	Ontario, S.R..... O.	P.O. 13 m. fr. Whitby.
BANK (THE).....	Albert..... N.B.	Vill. 1 m. fr. Harvey.
BANNOCKBURN.....	Hastings, N.R..... O.	P.O. 11 m. fr. Madoc.
BAI TISTE CREEK.....	Essex..... O.	Sta. on Great Western R.R., 79 m. fr. London; 4 m. fr. Stoney Point.
BARACHOIS.....	Westmorland..... N.B.	P.O. 5 m. fr. Shediac.
BARACHOIS DE MALBAY.....	Gaspé..... Q.	P.O. 27 m. fr. Gaspé Basin.
BARKERVILLE.....	Cariboo..... B.C.	P.O. 448 m. fr. New Westminster.
BARK LAKE.....	Hastings, N.R..... O.	P.O. 40 m. fr. Clontarf.
BARNABY RIVER.....	Northumberland..... N.B.	P.O. 3 m. fr. Derby.
BARNESVILLE.....	King's..... N.B.	P.O. 21 m. fr. St. John; 11 m. fr. Ossekeag.
BARNETT..... } Ennotville..... }	Wellington, C.R..... O.	P.O. 5 m. fr. Ponsonby.
BARNEY'S RIVER.....	Pictou..... N.S.	P.O. 21 m. fr. New Glasgow; 19 m. fr. Antigonishe.
† BARNSTON.....	Stanstead..... Q.	P. O. 14½ m. fr. Stanstead.
* BARRIE, C.T.....	Simcoe, N.R..... O.	P.O. and Sta. on Northern R.R., 64 m. fr. Toronto; Pop. '61, 2134; '71, 3398.
BARRIEFIELD.....	Frontenac..... O.	Vill. 1½ m. fr. Kingston.
BARRINGTON.....	Huntingdon..... Q.	P.O. 4 m. fr. Hemmingford.
† BARRINGTON.....	Shelburne..... N.S.	P.O. 161 m. fr. Halifax; 44 m. fr. Yarmouth; 20 m. fr. Shelburne.
BARRINGTON PASSAGE.....	Shelburne..... N.S.	P.O. 4 m. fr. Barrington.
BARRIO'S BEACH.....	Antigonishe N.S.	P.O. 6 m. fr. Tracadie.
BARTBOG.....	Northumberland..... N.B.	P.O. 10 m. fr. Chatham.
BARTLETTS.....	Charlotte..... N.B.	Sta. on New Brunswick & Canada R.R., 11 m. fr. St. Andrews.
BARTON.....	Digby..... N.S.	See Speitche's Cove.
BARTONVILLE.....	Wentworth, S.R..... O.	P.O. 3 m. fr. Hamilton.
BASS RIVER	Colchester N.S.	P.O. 14 m. fr. Londonderry.
BASS RIVER.....	King's..... N.B.	P.O. 17 m. fr. Kingston.
BASSWOOD RIDGE.....	Charlotte..... N.B.	P.O. 29 m. fr. St. Stephen.
BATCHEWANA.....	Algoma..... O.	Vill. 45 m. fr. Sault St. Marie.

TION.	NAME OF PLACE.	COUNTY AND PROVINCE.	DESCRIPTION AND LOCATION.
	† BATH.....	Lennox..... O.	p.o. 16 m. fr. Kingston.
	BATH.....	Carleton..... N.B.	p.o. 3 m. fr. Wicklow.
m. fr. Ash-	† BATHURST, C.T.....	Gloucester..... N.B.	p.o. 42 m. fr. Chatham.
	BATHURST VILLAGE.....	Gloucester..... N.B.	p.o. 1 m. fr. Bathurst.
	BATISCAN, C.T.....	Champlain..... Q.	p.o. on River St. Lawrence, 110 m. fr. Montreal; 70 m. fr. Quebec.
	BATISCAN BRIDGE.....	Champlain..... Q.	p.o. on River Batiscan, 63 m. fr. Quebec.
	BATTEAUX.....	Simcoe..... O.	Sta. on Northern R.R., 3 m. fr. Collingwood, 1¼ m. fr. Nottawa.
	BATTERSEA.....	Frontenac..... O.	p.o. 16 m. fr. Kingston.
	BATTERY HILL.....	Pictou..... N.S.	D. p.o. 13 m. fr. West River.
	BAXTER'S HARBOUR.....	King's..... N.S.	Sett. 7 m. fr. Sheffield Mills.
79 m. fr. Lon-	BAY DU VIN.....	Northumberland..... N.B.	p.o. 12 m. fr. Black River.
int.	* BAYFIELD.....	Huron, S.R..... O.	p.o. 17¼ m. fr. Seaforth.
	BAYFIELD.....	Antigonishe..... N.S.	p.o. 2½ m. fr. Little River; 5 m. fr. Pomquet Forks.
ster.	BAYFIELD.....	Westmorland..... N.B.	p.o. 18 m. fr. Baie Verte.
	BAYHAM.....	Elgin, E.R..... O.	p.o. 20 m. fr. Ingersoll.
	<i>Richmond</i>		
	BAY SHORE.....	Kent..... N.B.	Vill. 5 m. fr. Buctouche.
fr. Osaekeng.	BAYSIDE.....	Charlotte..... N.B.	p.o. 7 m. fr. St. Andrew's.
	BAY ST. LAWRENCE.....	Victoria..... N.S.	p.o. 45 m. fr. Ingonishe.
19 m. fr. An-	† BEACHBURG.....	Renfrew, N.R..... O.	p.o. 33 m. fr. Sand Point.
	<i>South-Westmeath</i>		
	† BEACHVILLE.....	Oxford, S.R..... O.	p.o. and Sta. on Great Western R.R., 24 m. fr. London.
R., 64 m. fr.	BEALTON.....	Norfolk, N.R..... O.	p.o. 7 m. fr. Waterford.
71, 3398.	* BEAMSVILLE.....	Lincoln..... O.	p.o. and Sta. on Great Western R.R., 21 m. fr. Hamilton.
	BEAR BROOK.....	Russell..... O.	p.o. 19 m. fr. Cumberland.
m. fr. Yar-	BEAR CREEK.....	Lambton..... O.	See Birkhall.
ne.	BEAR ISLAND.....	Richmond..... N.S.	See McPherson's Ferry.
	BEAR ISLAND.....	York..... N.B.	p.o. 25½ m. fr. Fredericton.
	BEAR POINT.....	Shelburne..... N.S.	p.o. 8 m. fr. Barrington.
Canada R.R.,	BEAR RIVER, East Side.....	Annapolis..... N.S.	p.o. 2 m. fr. Deep Brook.
	<i>Hillsburg</i>		
	† BEAR RIVER, West Side.....	Digby,..... N.S.	p.o. 9 m. fr. Digby.
	BEATRICE.....	Victoria, N.R..... O.	p.o. 5 m. fr. Falkenburg.
	* BEAUHARNOIS, C.T.....	Beauharnois..... Q.	p.o. 14½ m. fr. Caughnawaga.
	BEAULAC.....	Montealm..... Q.	p.o. 10½ m. fr. Rawdon.
	BEAULIEU.....	Montuorency..... Q.	p.o. on the Island of Orleans, 4½ m. fr. Quebec.

NAME OF PLACE.	COUNTY AND PROVINCE.	DESCRIPTION AND LOCATION.
BEAUMONT.....	Bellechasse..... Q.	P.O. 9 m. fr. Levis.
BEAUPORT.....	Quebec..... Q.	P.O. on River St. Lawrence, 5 m. fr. Quebec.
BEAURIVAGE.....	Lotbinière..... Q.	P.O. 16 m. fr. Craig's Road Sta. G.T.R.
BEAVER BANK.....	Hants..... N.S.	P.O. 8 m. fr. Mount Unlacks, Sta. on Nova Scotia R.R.; 16 m. fr. Halifax.
BEAVER BROOK.....	Albert..... N.B.	P.O. 5 m. fr. Hopewell Corner.
BEAVER BROOK.....	Colchester..... N.S.	See Old Burns.
BEAVER HARBOUR.....	Charlotte..... N.B.	P.O. 14½ m. fr. St. George.
BEAVER MEADOW.....	Antigonishe..... N.S.	See Addington Forks.
BEAVER RIVER.....	Yarmouth..... N.S.	P.O. 14 m. fr. Yarmouth.
BEAVER RIVER CORNER.....	Digby..... N.S.	P.O. 1½ m. fr. Maitland, Co. Annapolis.
* BEAVERTON.....	Ontario, N. R..... O.	P.O. Port on Lake Simcoe and Sta. on Midland R.R.; 66 m. fr. Port Hope.
BECAGUIMEC.....	Carleton..... N.B.	See Hartland.
BECANCOUR, C.T.....	Nicolet..... Q.	P.O. on River St. Lawrence, 85 m. fr. Quebec; 7 m. fr. Three Rivers.
† BECANCOUR STATION.....	Megantic..... Q.	P.O. and Sta. on G.T.R. 42 m. fr. Quebec.
BECHER.....	Bothwell..... O.	P.O. 5 m. fr. Wallaceburg.
BECKWITH.....	Lanark, S.R..... O.	Sta. on B. and O. R.R., 41 m. fr. Brockville.
† BEDFORD.....	Missisquoi..... Q.	P.O. 4½ m. fr. North Stanbridge; 2½ m. fr. Stanbridge Sta.
BEDFORD BASIN.....	Halifax..... N.S.	P.O. at the Head of Halifax Harbour, Sta. on Nova Scotia R.R., 8 m. fr. Halifax.
BEDFORD MILLS.....	Leeds..... O.	See Newboro'.
BEEBE PLAIN.....	Stanstead..... Q.	P.O. and Sta. on Massawippi Valley, R.R.
BEECH HILL.....	King's..... N.S.	P.O. 4 m. fr. Kentville.
BEECH HILL AND BEECH MEADOWS.....	Queen's..... N.S.	Small villages, 5 m. fr. Liverpool.
BEGON.....	Temiscouata..... Q.	P.O. 12 m. fr. Trois Pistoles.
BELFAST.....	Huron, N.R..... O.	P.O. 17½ m. fr. Goderich.
BECAGUIMEC.....	Carleton..... N.B.	See Hartland.
BELFORD.....	York, E.R..... O.	P.O. 16½ m. fr. Whitby.
BELFOUNTAIN.....	Cardwell..... O.	P.O. 3½ m. fr. Erin.
BELGRAVE.....	Huron, N.R..... O.	P.O. 16½ m. fr. Clinton.
BELHAVEN.....	York, N.R..... O.	P.O. 19½ m. fr. Newmarket.
BELLAMY'S STATION.....	Leeds..... O.	Sta. on B. and O. R.R., 10 m. fr. Brockville.
BELLEDUNE.....	Gloucester..... N.B.	P.O. 20 m. fr. Bathurst.
BELLEDUNE RIVER.....	Gloucester..... N.B.	P.O. 24 m. fr. Bathurst.
BELLEISLE BAY.....	King's..... N.B.	P.O. 10 m. fr. Springfield.
BELLEISLE CREEK.....	King's..... N.B.	P.O. 9 m. fr. Norton Station.

NAME OF PLACE.	COUNTY AND PROVINCE.	DESCRIPTION AND LOCATION.
BELLE RIVER.....	Essex..... O.	Sta. on Great Western R.R., 92 m. fr. London. See Rochester p.o.
BELLE RIVIERE.....	Two Mountains..... O.	p.o. 10 m. fr. Pointe aux Anglais.
BELLEVEAUX COVE.....	Digby..... N.S.	p.o. 25 m. fr. Digby.
* BELLEVILLE, C.T.....	Hastings, E.R..... O.	p.o. and Sta. on G.T.R., 47½ m. fr. Kingston; 112½ m. fr. Toronto. Pop.' 61-6277; '71-7305.
BELLEVILLE.....	Carleton..... N.B.	p.o. 9½ m. fr. Woodstock.
BELLEVOUS VILLAGE.....	Westmoreland..... N.B.	p.o. 14 m. fr. Memramcook.
† BELL EWART.....	Simcoe, S.R..... O.	p.o. on Lake Simcoe and Sta. on Northern R.R., 53 m. fr. Toronto.
BELLOWSTON.....	Renfrew, N.R..... O.	See Westmeath.
BELLROCK.....	Addington..... O.	p.o. 10½ m. fr. Colebrooke.
BELL'S.....	Leeds..... O.	Sta. on B. and O. R.R., 13½ m. fr. Brockville See Whitehurst p.o.
† BELL'S CORNERS.....	Carleton..... O.	p.o. and Sta. on Canada Central R.R., 8½ m. fr. Ottawa.
BELL'S CORNERS.....	Dundas..... O.	See North Williamsburg.
BELMONT.....	Middlesex, E.R..... O.	p.o. 13 m. fr. London.
BELMORE.....	Huron, N.R..... O.	p.o. 9 m. fr. Wroxeter.
BELCIEL STATION.....	Verchères..... Q.	p.o. and Sta. on G.T.R., 21½ m. fr. Montreal.
BELCIEL VILLAGE.....	Verchères..... Q.	p.o. 1½ m. fr. Belœil Station.
BELYEA'S COVE.....	Queen's..... N.B.	p.o. 4 m. fr. McDonald's Point.
BENMILLER.....	Huron, N.R..... O.	p.o. 6 m. fr. Goderich.
BENNIE'S CORNERS.....	Lanark, N.R..... O.	p.o. 4 m. fr. Almonte.
BENNINGTON.....	Oxford..... O.	Vill. 5 m. fr. Embro'.
BENSFORT.....	Northumberland, W.R..... O.	p.o. 5 m. fr. S. Monaghan.
BENSVILLE.....	Brant, S.R..... O.	See Falkland.
BENTINCK.....	Grey, S.R..... O.	See Durham.
BENTLEY.....	Kent..... O.	p.o. 22 m. fr. Chatham.
BENTLEY'S CORNERS.....	Ontario..... Q.	See Brougham.
BERESFORD.....	Terrebonne..... Q.	p.o. 12 m. fr. St. Adèle.
BERGERVILLE.....	Quebec..... Q.	p.o. 3 m. fr. Quebec.
BERKELEY.....	Grey, N.R..... O.	p.o. 8 m. fr. Chatsworth.
* BERLIN, C.T.....	Waterloo, N.R..... O.	p.o. and Station on G.T.R., 62½ m. fr. Toronto.
BERNE.....	Huron, S.R..... O.	p.o. 7 m. fr. Kippen.
BERRYTON.....	Albert..... N.B.	p.o. 4 m. fr. Turtle Creek.
BERSIMIS.....	Saguenay..... Q.	p.o. 45 m. fr. Milles Vaches.
BERTHIER en bas.....	Montmagny..... Q.	p.o. and Sta. on G.T.R., 41 m. fr. Quebec.
St François.....		
* BERTHIER en haut, C.T.....	Berthier..... Q.	p.o. 50 m. fr. Montreal, 45 m. fr. Three Rivers. Pop. '61-1581; '71-1433.

NAME OF PLACE.	COUNTY AND PROVINCE.	DESCRIPTION AND LOCATION.
BERTIE.....	Welland..... O.	Sta. on Buff. and Goderich Br. G.T.R., 158 m. fr. Goderich, 2½ m. fr. Buffalo.
BERVIE.....	Bruce, S.R..... O.	P.O. 22 m. fr. Walkerton.
BERWICK..... <i>Finch</i>	Stormont..... O.	P.O. 19 m. fr. Wales.
† BERWICK.....	King's..... N.S.	P.O. 82 m. fr. Halifax, Sta. on Windsor and Annapolis R.R., 37 m. fr. Windsor.
† BETHANY.....	Durham, E.R..... O.	P.O. and Sta. on Midland R.R., 24 m. fr. Port Hope.
BETHEL.....	Shefford..... Q.	P.O. 6 m. fr. S. Durham.
BETHUNE.....	Argenteuil..... Q.	P.O. 7 m. fr. Grenville.
BEVERLEY.....	Leeds, S.R..... O.	Sec Delta.
BEWDLEY.....	Northumberland, W.R..... O.	P.O. 11 m. fr. Millbrook.
BIC.....	Rimouski..... Q.	P.O. on River St. Lawrence, 55½ m. fr. Rivière du Loup en bas.
BIENVILLE.....	Lévis..... Q.	P.O. 1½ m. fr. Lévis.
BIG BANK.....	Victoria..... N.S.	P.O. 10 m. fr. Boularderie, 19 m. fr. Sydney Mines.
BIG BRAS D'OR.....	Victoria..... N.S.	P.O. 20 m. fr. Boularderie, 13 m. fr. Sydney Mines.
BIG BROOK.....	Inverness..... N.S.	P.O. 11 m. fr. River Dennis.
BIG COVE.....	Queen's..... N.B.	P.O. 10 m. fr. McDonald's Point.
BIG HARBOUR.....	Victoria..... N.S.	P.O. 8 m. fr. Baddeck.
BIG INTERVALE (Grand Narrows).....	Inverness..... N.S.	P.O. 13 m. fr. Grand Narrows, 21 m. fr. River Dennis.
BIG INTERVALE (Margaree).....	Inverness..... N.S.	P.O. 18 m. fr. Forks Margaree.
BIG ISLAND.....	Pictou..... N.S.	P.O. 2 m. fr. Merigonish.
BIG LORAINÉ.....	Cape Breton..... N.S.	P.O. 13 m. fr. Catalone, 32 m. fr. Sydney.
BIG POND.....	Cape Breton..... N.S.	P.O. 25 m. fr. Sydney.
BIG PORT HEBERT.....	Shelburne..... N.S.	P.O. 6½ m. fr. Sable River.
BIG TRACADIE.....	Antigonishe..... N.S.	P.O. 2½ m. fr. Tracadie.
BILLINGS' BRIDGE.....	Russell..... O.	P.O. on River Rideau, 3 m. fr. Ottawa.
BILL TOWN.....	King's..... N.S.	P.O. 9 m. fr. Kentville.
BINBROOK..... <i>Hall's Corners</i>	Wentworth, S.R..... O.	P.O. 7½ m. fr. Stoney Creek.
BIRCHTON.....	Compton..... Q.	P.O. 6 m. fr. Sawyerville; 10 m. fr. Lennoxville.
BIRKHALL..... <i>Bear Creek</i>	Lambton..... O.	P.O. 17 m. fr. Sarnia.
BINGHAM ROAD..... <i>Gifford</i>	Haldimand..... O.	P.O. 5 m. fr. Rainham.
BIRMINGHAM.....	Frontenac..... O.	P.O. 12 m. fr. Kingston.
BIRR.....	Middlesex, E.R..... O.	P.O. 8 m. fr. London.
BISHOP'S GATE.....	Brant, S.R..... O.	Vill. 1½ m. fr. Burford.

NAME OF PLACE.	COUNTY AND PROVINCE.	DESCRIPTION AND LOCATION.
BISHOP'S MILLS.....	Grenville, N.R..... O.	P.O. 5 m. fr. Oxford Mills.
BISMARCK.....	Lincoln..... O.	P.O. 3 m. fr. St. Ann's, (Lincoln).
BLACK BANK.....	Simeoe, S.R..... O.	P.O. 7 m. fr. Banda.
BLACK BROOK.....	Northumberland..... N.B.	P.O. 8 m. fr. Chatham.
BLACK CREEK.....	Perth, N.R..... O.	See Sebringville.
BLACK CREEK.....	Welland..... O.	P.O. 8 m. fr. Point Abino Sta. on Erie and Niagara R.R., 7 m. fr. Fort Erie.
BLACK HEATH.....	Haldimand..... O.	P.O. 5 m. fr. York.
BLACK HORSE CORNERS.....	Bruce..... O.	See Kinloss.
BLACK LAND.....	Restigouche..... N.B.	P.O. 43 m. fr. Bathurst.
BLACK LANDS.....	Antigonishe..... N.S.	P.O. 5 m. fr. Tracadie.
BLACK POINT.....	Restigouche..... N.B.	P.O. 4 m. fr. River Louison.
BLACK POINT.....	Halifax..... N.S.	P.O. 26 m. fr. Halifax.
BLACK RIVER.....	Northumberland..... N.B.	P.O. 8 m. fr. Chatham.
BLACK RIVER.....	Antigonishe..... N.S.	P.O. 9 m. fr. St. Andrews.
BLACK RIVER.....	St. John..... N.B.	P.O. 18 m. fr. St. John.
BLACK RIVER BRIDGE.....	Northumberland..... N.B.	P.O. 4 m. fr. Black River; 12 m. fr Chatham.
BLACK RIVER STATION..... } St. Agap' Beauvige..... }	Lotbiniere..... Q.	P.O. and Sta. on G.T.R. 21 m. fr. Quebec.
BLACK ROCK.....	Cumberland..... N.S.	P.O. 7 m. fr. Parrsboro'.
BLACKVILLE.....	Northumberland..... N.B.	P.O. 74 m. fr. Fredericton; 31 m. fr. Chatham.
BLAIR.....	Waterloo, S.R..... O.	P.O. 2 m. fr. Preston.
* BLAIRTON.....	Peterboro', E.R..... O.	P.O. 15 m. fr. Norwood.
BLANDFORD.....	Arthabaska..... Q.	P.O. 9 m. fr. Stanfold.
BLANDFORD.....	Lunenburg..... N.S.	P.O. 12 m. fr. Hubbard's Cove.
BLANEY RIDGE.....	York..... N.B.	P.O. 12 m. fr. Lower Prince William.
BLANTYRE.....	Grey, N.R..... O.	P.O. 10 m. fr. St. Vincent.
BLENHEIM.....	Kent..... O.	See Rondeau.
BLESSINGTON.....	Hastings, E.R..... O.	P.O. 7 m. fr. Shannonsville.
BLISSFIELD.....	Northumberland..... N.B.	P.O. 60 m. fr. Fredericton 45 m. fr. Chatham.
BLISSVILLE..... } Fredericton Junction..... }	Sunbury..... N.B.	P.O. and Sta. on Eu. and N. A. R.R., 45½ m. fr. St. John.
BLISSVILLE..... } South Branch..... }	Sunbury..... N.B.	P.O. Sta. on Eu. and N. A. R.R., 5 m. fr. Fredericton Junction.
BLOOMFIELD.....	Peterboro', W.R..... O.	See South Monaghan.
BLOOMFIELD.....	Prince Edward..... O.	P.O. 30 m. fr. Brighton.
BLOOMFIELD, (Carleton).....	Carleton..... N.B.	P.O. 15 m. fr. Jacksonville.

NAME OF PLACE.	COUNTY AND PROVINCE.	DESCRIPTION AND LOCATION.
BLOOMFIELD, (King's).....	King's.....N.B.	P.O. and Sta. on Eu. and N A. R.R., 27 m. fr. St. John.
BLOOMINGDALE.....	Waterloo, N.R..... O.	P.O. 5 m. fr. Berlin.
BLOOMINGTON.....	York, N.R..... O.	P.O. 4 m. fr. Stonffville.
BLOOMSBURG.....	Norfolk, N.R..... O.	P.O. 20 m. fr. Brantford.
BLUE'S MILLS.....	Inverness.....N.S.	P.O. 25 m. fr. Port Hastings.
BLUE MOUNTAIN.....	Pictou.....N.S.	P.O. 14 m. fr. New Glasgow.
† BLUEVALE.....	Huron, N.R..... O.	P.O. 16 m. fr. Lucknow.
† BLYTH.....	Huron, N.R..... O.	P.O. 10½ m. fr. Clinton.
BLYTHESWOOD.....	Essex..... O.	P.O. 5 m. fr. Leamington.
† BOBCAYGEON.....	Victoria, S.R..... O.	P.O. 22 m. fr. Peterboro.
BOCABEC.....	Charlotte.....N.B.	P.O. 3 m. fr. Chamcook.
BOGART.....	Hastings, E.R..... O.	P.O. 4 m. fr. Tweed.
BOIESTOWN.....	Northumberland.....N.B.	P.O. 38 m. fr. Fredericton.
BOISDALE.....	Cape Breton.....N.S.	P.O. 26 m. fr. Sydney.
BOLINGBROKE.....	Lanark, S.R..... O.	P.O. 17 m. fr. Glen Tay.
BOLSOVER.....	Victoria, N.R..... O.	P.O. 15 m. fr. Woodville.
BOLTON.....	Cardwell..... O.	See Albion.
BOLTON CENTRE..... <i>Kimbolton</i>	Brome..... Q.	P.O. 4 m. fr. South Bolton.
BOLTON FOREST.....	Brome..... Q.	P.O. 13 m. fr. Waterloo.
BOMANTON.....	Northumberland, W.R... O.	P.O. 13 m. fr. Cobourg.
BONAVENTURE.....	Bonaventure..... Q.	P.O. 74½ m. fr. Campbellton.
BONAVENTURE RIVER.....	Bonaventure..... Q.	P.O. 10 m. fr. New Carlisle.
• BONDHEAD.....	Simcoe, S.R..... O.	P.O. 6 m. fr. Bradford.
BONGARD'S CORNERS.....	Prince Edward..... O.	P.O. 9 m. fr. Picton.
BONNECHERE POINT.....	Renfrew..... O.	See Castleford.
BONSVILLE.....	Oxford, N.R..... O.	See Chesterfield.
BOOKTON.....	Norfolk, N.R..... O.	P.O. 12 m. fr. Lynedoch.
BOOM.....	Inverness.....N.S.	P.O. 10 m. fr. River Dennis.
BORD A PLOUFFE.....	Laval..... Q.	P.O. 10½ m. fr. Montreal.
† BORELIA.....	Ontario, N.R..... O.	P.O. 15½ m. fr. Oshawa.
BORNHOLM.....	Pertli, N.R..... O.	P.O. 5 m. fr. Mitchell.
BOSCOBEL.....	Shefford..... Q.	P.O. 8 m. fr. Roxton Falls.
BOSTON.....	Norfolk, N.R..... O.	P.O. 5 m. fr. Waterford.
BOSWORTH.....	Wellington, N.R..... O.	P.O. 13 m. fr. Elora.

NAME AND LOCATION.

NAME OF PLACE.	COUNTY AND PROVINCE.	DESCRIPTION AND LOCATION.
BOTANY.....	Bothwell..... O.	P.O. 5½ m. fr. Thamesville.
* BOTHWELL	Bothwell	P.O. and Sta. on the Great Western R.R., 42 m. fr. London.
BOTSFORD PORTAGE.....	Westmorland	N.B. P.O. 15 m. fr. Shediac.
BOUCHERVILLE.....	Chambly	Q. P.O. 9 m. fr. Montreal. Pop. '61-882; '71-767.
BOUDREAU VILLAGE.....	Westmorland	N.B. P.O. 11 m. fr. Memramcook.
BOULARDORIE	Victoria	N.S. P.O. 12 m. fr. Baddeck; 26 m. fr. Sydney Mines.
BOULTER.....	Hastings, N.R.....	O. P.O. 23 m. fr. York River.
BOULTON DITCH.....	Monck	O. Sta. on Buffalo and Goderich Br. G.T.R., 45½ m. fr. Brantford.
BOUNDARY CREEK.....	Westmorland	N.B. P.O. and Sta. on Etn. and N. A. R.R., 79 m. fr. St. John.
BOUNDARY PRESQU'ILE.....	Carleton.....	N.B. P.O. 10 m. fr. Florenceville
BOURG LOUIS.....	Portneuf.....	Q. P.O. 17 m. fr. Pointe aux Trembles.
BOUT DE L'ISLE.....	Jacques Cartier.....	Q. Vill. 14 m. fr. Montreal.
BOWLING GREEN.....	Wellington.....	O. P.O. 13 m. fr. Orangeville.
* BOWMANVILLE.....	Durham, W.R.	O. P.O. and Sta. on G.T.R., 43 m. fr. Toronto.
BOWOOD	Middlesex, N.R.....	O. P.O. 17¾ m. fr. London.
BOX GROVE.....	York, E.R.....	O. P.O. 20 m. fr. Whitby.
BOYNE.....	Halton	O. P.O. 3 m. fr. Milton.
BOYNTON.....	Stanstead	Q. P.O. 4½ m. fr. Ayer's Flat.
* BRACEBRIDGE.....	Victoria, N.R.....	O. P.O. 36 m. fr. Orillia.
* BRADFORD.....	Simcoe, S.R.....	O. P.O. and Sta. on the Northern R.R., 41 m. fr. Toronto. Pop. '61-961; '71-1130.
BRAEMAR	Oxford, N.R.....	O. P.O. 3½ m. fr. South Zorra.
BRAMLEY.....	Simcoe, S.R.....	O. P.O. and Sta. on Northern R.R. 56 m. fr. Toronto.
* BRAMPTON, C.T.....	Peel	O. P.O. and Sta. on G.T.R., 21 m. fr. Toronto. Pop. '61-1627; '71-2090.
BRANCHTON	Waterloo, S.R.....	O. P.O. and Sta. on Great Western R.R. 6 m. fr. Harrisburg.
BRANDY CREEK.....	Norfolk, N. R.....	O. P.O. 8½ m. fr. Lynedoch.
* BRANTFORD, C.T.....	Brant, S.R.....	O. P.O. and Sta. on Buffalo and Goderich Br. G.T.R., and on G.W.R., 8 m. fr. Paris. Pop. '61-6251; '71-8107.
BRECHIN.....	Ontario, N.R.....	O. P.O. 10 m. fr. Beaverton.
BRENTWOOD.....	Simcoe, N.R.....	O. P.O. 1½ m. fr. New Lowell.
BRESLAW.....	Waterloo, N.R	O. P.O. and Sta. on G.T.R., 58 m. fr. Toronto.
BREWER'S MILLS.....	Frontenac	O. P.O. 17 m. fr. Kingston.
BREWSTER.....	Huron, S.R.....	O. P.O. 12 m. fr. Zurich.
BRIDGEDALE.....	Albert.....	N.B. P.O. 25 m. fr. Salisbury.
BRIDGENORTH.....	Peterborough, W.R.....	O. P.O. 7 m. fr. Peterboro.
BRIDGEPORT.....	Waterloo, N.R.....	O. P.O. 2 m. fr. Berlin.

NAME OF PLACE.	COUNTY AND PROVINCE.	DESCRIPTION AND LOCATION.
BRIDGEPORT	Cape Breton..... N.S.	P.O. 15 m. fr. Sydney.
† BRIDGETOWN.....	Annapolis..... N.S.	P.O. 14 m. fr. Annapolis; Sta. on Windsor and Annapolis R.R.
BRIDGEVILLE.....	Pictou..... N.S.	P.O. 12 m. fr. New Glasgow.
* BRIDGEWATER	Hastings, N.R..... O.	P.O. 30 m. fr. Belleville.
† BRIDGEWATER	Lunenburg..... N.S.	P.O. 81 m. fr. Halifax; 13 m. fr. Lunenburg; 27 m. fr. Liverpool.
BRIGG'S CORNER.....	Queen's..... N.B.	P.O. 49 m. fr. Sheffield.
† BRIGHAM.....	Brome..... Q.	P.O. 7 m. fr. West Farnham, Sta. on Eastern Counties R.R.
BRIGHAM'S CORNERS.....	Oxford..... O.	Vill. 2 m. fr. Brownsville.
* BRIGHT.....	Oxford, N.R..... O.	P.O. and Sta. on Buff. and Goderich Br. G.T.R., 18 m. fr. Stratford.
* BRUGHTON.....	Northumberland, E.R..... O.	P.O. and Sta. on G.T.R., 91½ m. fr. Toronto. Pop. '61-1182; '71-1357.
BRILEY'S BBOOK	Antigonishe..... N.S.	P.O. 4 m. from Antigonishe.
BRINKWORTH.....	Hastings, N.R..... O.	P.O. 6 m. fr. Stirling.
BRINSLEY.....	Middlesex, N.R..... O.	P.O. 5 m. fr. McGillivray.
BRISBANE.....	Wellington, C.R..... O.	P.O. 10¼ m. fr. Georgetown.
BRISTOL.....	Pontiac..... Q.	P.O. on River Ottawa 2 m. fr. Sandpoint.
BRITANNIA.....	Peel..... O.	P.O. 5 m. fr. Cooksville. 6 m. fr. Brampton.
BRITANNIA.....	Carleton..... O.	Sta. on Canada Central R.R. 6 m. fr. Ottawa.
BRITANNIA MILLS.....	Bagot..... Q.	P.O. and Sta. on G.T.R., 42½ m. fr. Montreal.
BRITONVILLE.....	Argenteuil..... Q.	P.O. 10 m. fr. Lakefield.
BROAD COVE CHAPEL.....	Inverness..... N.S.	P.O. 16 m. fr. Mabou.
BROAD COVE, (intervale).....	Inverness..... N.S.	P.O. 10 m. fr. Mabou.
BROAD COVE (Lunenburg).....	Lunenburg..... N.S.	P.O. 24 m. fr. Bridgewater; 11 m. fr. Mills Village.
BROAD COVE (Marsh).....	Inverness..... N.S.	P.O. 20 m. fr. Mabou.
BROAD CREEK.....	Monck..... O.	See Port Maitland.
BROADLANDS.....	Bonaventure..... Q.	P.O. 5 m. fr. Campbelltown.
BROCK.....	Ontario, N.R..... O.	D. P.O. 5 m. fr. Manilla.
BROCKTON.....	York, W.R..... O.	P.O. 3 m. fr. Toronto.
<i>Lippincott</i>		
* BROCKVILLE, C.T.....	Brockville..... O.	P.O. and Sta. on G.T.R. and B. and O. R.R., 125¼ m. fr. Montreal. Pop. '61-4112; '71-5102.
BRODHAGEN.....	Perth, N.R..... O.	P.O. 7 m. fr. Carroubrook.
BROME.....	Brome..... Q.	P.O. 4 m. fr. Sutton Junction, South Eastern Counties R.R.
BROMEMERE.....	Brome..... Q.	P.O. 5½ m. fr. Waterloo.
BROMPTON.....	Richmond..... Q.	P.O. 4 m. fr. Brompton Falls.
† BROMPTON FALLS.....	Richmond..... Q.	P.O. and Sta. on G.T.R., 94½ m. fr. Montreal.
BRONTE.....	Halton..... O.	P.O. and Sta. on G.W.R., 26 m. fr. Toronto.

NAME OF PLACE.	COUNTY AND PROVINCE.	DESCRIPTION AND LOCATION.
BROOKBURY.....	Compton..... Q.	P.O. 5 m. fr. Robinson.
BROOKFIELD, (Colchester).....	Colchester..... N.S.	P.O. Sta. on Nova Scotia R.R., 53 m. fr. Halifax.
BROOKFIELD, (Queen's).....	Queen's..... N.S.	P.O. 27 m. fr. Liverpool; 8 m. fr. Pleasant River.
* BROOKLIN.....	Ontario, S.R..... O.	P.O. 6 m. fr. Whitby.
BROOKLYN.....	Queen's..... N.S.	P.O. 2½ m. fr. Liverpool.
BROOKSDALE.....	Oxford, N.R..... O.	P.O. 5 m. fr. Embro.
BROOKVALE..... } Higgins' Settlement..... }	Halifax..... N.S.	P.O. 8 m. fr. Middle Musquodoboit.
BROOKVALE.....	Queen's..... N.B.	P.O. 7½ m. fr. Cole's Island.
BROOKVILLE, (Cumberland).....	Cumberland..... N.S.	P.O. 19 m. fr. Parrsboro.
BROOKVILLE.....	Yarmouth..... N.S.	Sett. 16 m. fr. Yarmouth.
BROOKVILLE (Pictou).....	Pictou..... N.S.	P.O. 8 m. fr. New Glasgow.
BROSSEAU'S.....	Laprairie..... Q.	Sta. on M. and C. Division G.T.R., 12 m. fr. Montreal.
† BROUGHAM..... } Bentley's Corners..... }	Ontario, S.R..... O.	P.O. 11 m. fr. Whitby; 9½ m. fr. Markham.
BROUGHTON.....	Beauce..... Q.	P.O. 12 m. fr. St. Joseph.
BROWNSBURG.....	Argenteuil..... Q.	P.O. 4 m. fr. Lachute.
BROWN'S CORNERS.....	Ontario, S.R..... O.	See Audley.
BROWN'S CORNERS.....	York, E.R..... O.	See Buttonville.
BROWNSVILLE.....	Oxford, S.R..... O.	P.O. 12½ m. fr. Ingersoll.
BRUCEFIELD.....	Huron, S.R..... O.	P.O. 7½ m. fr. Seaforth; 10 m. fr. Clinton.
BRUCE MINES.....	District of Algoma..... O.	P.O. on Lake Huron; 387 miles fr. Collingwood.
BRUDENELL.....	Renfrew, S.R..... O.	P.O. 12 m. fr. Clontarf.
BRUNNER.....	Perth, N.R..... O.	P.O. 4 m. fr. Topping.
BRUNSWICK.....	Durham, E.R..... O.	P.O. and Sta. on Midland R.R., 26 m. fr. Port Hope.
BRYANSTON..... } Goodwood..... }	Middlesex, E.R..... O.	P.O. 4 m. fr. Birr.
BUCKIORN.....	Kent..... O.	P.O. 34½ m. fr. Leamington; 4 m. fr. Rondeau.
* BUCKINGHAM.....	Ottawa..... Q.	P.O. on Rivers du Lievre and Ottawa, 18 m. fr. Ottawa. Pop. '61-1186; '71-1301
BUCKLAND.....	Bellechase..... Q.	P.O. 15 m. fr. St. Lazare.
BUCKLEY'S.....	King's..... N.S.	P.O. 5 m. fr. Pinco Village; 18 m. fr. Kentville.
BUCKSHOT MILLS.....	Frontenac..... O.	Vill. 3½ m. fr. Gemley.
† BUCTOUCHE.....	Kent..... N.B.	P.O. 17 m. fr. Richibucto.
BULLOCK'S CORNERS.....	Wentworth, N.R..... O.	See Greensville.
BULSTRODE.....	Arthabaska..... Q.	P.O. and Sta. on G.T.R., 11 m. fr. Arthabaska.
BULWER.....	Compton..... Q.	P.O. 14 m. fr. Compton.

NAME OF PLACE.	COUNTY AND PROVINCE.	DESCRIPTION AND LOCATION.
†BURFORD..... } Clearmont..... }	Brant, S.R..... C.	P.O. 9 m. fr. Brantford; 11 m. fr. Paris Sta.
BURGESSVILLE.....	Oxford, S.R..... O.	P.O. 12½ m. fr. Woodstock.
BURGOYNE..... } Stark's Corners..... }	Bruce, N.R..... O.	P.O. 23½ m. fr. Walkerton; 23½ m. fr. Owen Sound.
BURLEIGH.....	Peterborough, E.R..... O.	P.O. 40 m. fr. Peterboro'.
BURLINGTON.....	King's..... N.S.	P.O. 2 m. fr. Harborville.
BURN-BRAE.....	Northumberland, E.R..... O.	P.O. 12 m. fr. Stirling.
BURNHAMTHORPE.....	Peel..... O.	P.O. 7½ m. fr. Malton.
BURNLEY..... } Grimshawe's Mills..... }	Northumberland, W.R... O.	P.O. 5 m. fr. Roseneath; 14 m. fr. Colborne.
BURNS.....	Perth, N.R..... O.	P.O. 4 m. fr. Morningdale Mills.
BURNSIDE.....	Marquette..... Man.	P.O. 9 m. fr. Portage La Prairie.
BURNSTOWN.....	Renfrew, S.R..... O.	P.O. 15 m. fr. Arnprior.
BURNT CHURCH.....	Northumberland..... N.B.	P.O. 23 m. fr. Chatham.
BURNTCOAT.....	Hants..... N.S.	P.O. 4 m. fr. Noel.
BURNVILLE..... } Ostrander..... }	Oxford..... O.	Vill. 4 m. fr. Tilsonberg.
BURRARD INLET.....	New Westminster, B.C.....	P.O. 9 m. fr. New Westmirst.
BURRITT'S RAPIDS.....	Grenville, N.R..... O.	P.O. on Rideau River, 9 m. fr. Kemptville.
BURWICK.....	York, W.R..... O.	See Woodbridge.
BURTCH.....	Brant, S.R..... O.	P.O. 7 m. fr. Brantford.
BURTON.....	Durham, E.R..... O.	P.O. 12½ m. fr. Bethany.
BURTON.....	Sunbury..... N.B.	P.O. 20 m. fr. Gagetown.
BURY'S GREEN.....	Victoria, N.R..... O.	P.O. 9 m. fr. Bobcaygeon.
BUSHFIELD.....	Huron, N.R..... O.	P.O. 5 m. fr. Blyth.
BUTE.....	Megantic..... Q.	P.O. 3 m. fr. Becancour Sta. G.T.R.
BUTTERNUT RIDGE.....	King's..... N.B.	P.O. 25 m. fr. Millstream.
BUTTONVILLE..... } Brown's Corners..... }	York, E.R..... O.	P.O. 6 m. fr. Thornhill; 3½ m. fr. Unionville.
BUXTON.....	Kent..... O.	P.O. 6 m. fr. Charing Cross.
BYNG..... } Haldimand..... }	Haldimand..... O.	P.O. 33 m. fr. Port Dover; 1 m. fr. Dunnville.
BYNG INLET.....	District of Algoma..... O.	P.O. 90 m. fr. Collingwood.
BYRON.....	Middlesex, E.R..... O.	P.O. 3 m. fr. Lambeth.
CACHE CREEK.....	Yale..... B.C.	P.O. 210 m. fr. New Westminster.
CACOUNA.....	Témiscouata..... Q.	P.O. on River St. Lawrence, 6 m. fr. Rivière du Loup en bas.
CADMUS.....	Durham, E.R..... O.	P.O. 2½ m. fr. Lurton.

CAUTION.

1 m. fr. Paris

on; 23½ m. fr.

m. fr. Colborne.

Mills.

Prairie.

irst r.

m. fr. Kemptville.

a. G.T.R.

m. fr. Unlon-

s.

1 m. fr. Dunn-

inster.

nce, 6 m. fr.

s.

NAME OF PLACE.	COUNTY AND PROVINCE.	DESCRIPTION AND LOCATION.
CÆSAREA	Durham, W.R..... O.	P.O. 19½ m. fr. Bowmanville.
CAINSVILLE..... } Cayuga Heights..... }	Brant, N.R..... O.	P.O. and Sta. on Buffalo and Goderich Br. G.T.R., 3¼ m. fr. Brantford.
CAINTOWN.....	Leeds, S.R..... O.	P.O. 5 m. fr. Mallorytown.
CAIRNGORM..... } Mount Hope..... }	Middlesex, W.R..... O.	P.O. 9 m. fr. Strathroy.
† CAISTORVILLE	Monck..... O.	P.O. 7 m. fr. Canboro'.
CALABOGIE.....	Renfrew, S.R..... O.	P.O. 26 m. fr. Arnprior.
CALDER	Middlesex, W.R..... O.	P.O. 9 m. fr. St. Thomas.
CALDWELL	Cardwell..... O.	P.O. 5 m. fr. Caldon.
† CALEDON..... } Charleston Station..... }	Cardwell..... O.	P.O. 17 m. fr. Malton, Sta. on Toronto, Grey and Bruce R.R.
CALEDON EAST..... } Paisley..... }	Cardwell..... O.	P.O. 1½ m. fr. Mono Road Sta.
CALEDONIA.....	Albert..... N.B.	P.O. 8 m. fr. Hillsboro'.
CALEDONIA.....	Cape Breton..... N.S.	Vill. 16 m. fr. Sydney.
CALEDONIA..... } Seneca..... }	Haldimand..... O.	Sta. on Buffalo and Goderich Br. G.T.R., 16¼ m. fr. Brantford. See Seneca P.O.
CALEDONIA CORNER.....	Queen's..... N.S.	P.O. 30 m. fr. Liverpool; 38 m. fr. Annapolis.
CALEDONIA MILLS.....	Antigonishe..... N.S.	P.O. 5 m. fr. Manchester Road.
CALEDONIA SPRINGS.....	Prescott..... O.	P.O. 51 m. fr. Ottawa; 9 m. fr. L'Original.
CALEDONIA, ST. MARY'S.....	Guysboro'..... N.S.	P.O. 67 m. fr. Shubenacadie.
CALLIÈRE.....	Charlevoix..... Q.	Vill. 21 m. fr. Murray Bay.
CALTON.....	Elgin..... O.	P.O. 5 m. fr. Vienna.
CALUMET ISLAND.....	Pontiac..... Q.	P.O. on River Ottawa, 1 m. fr. Collfield.
CAMBORNE.....	Northumberland, W.R..... O.	P.O. 6 m. fr. Cobourg.
† CAMBRAY.....	Victoria, N.R..... O.	P.O. and Sta. on Midland R.R., 49 m. fr. Port Hope.
CAMBRIDGE.....	King's..... N.S.	See Sharp's Bridge.
CAMBRIDGE.....	Queen's..... N.B.	P.O. 17½ m. fr. Gagetown.
CAMBRIDGE.....	Hants..... N.S.	P.O. 7 m. fr. Walton.
CAMDEN EAST..... } Clarke's Mills..... } Clarkeville..... }	Addington..... O.	P.O. 20 m. fr. Kingston; 9 m. fr. Napanee.
CAMERON.....	Victoria, N.R..... O.	P.O. 8 m. fr. Lindsay.
CAMERON.....	Inverness..... N.S.	P.O. 4 m. fr. Margaree Forks.
CAMILLA.....	Cardwell..... O.	P.O. 5½ m. fr. Orangeville.
CAMLACHIE.....	Lambton..... O.	P.O. and Sta. on G.T.R., 154¼ m. fr. Toronto.
* CAMPBELLFORD.....	Northumberland, E.R..... O.	P.O. 20 m. fr. Brighton.
CAMPBELL'S.....	Durham..... O.	Sta. on Midland R.R., 10 m. fr. Port Hope

NAME OF PLACE.	COUNTY AND PROVINCE.	DESCRIPTION AND LOCATION.
CAMPBELL'S CROSS..... } Dublin..... }	Peel..... O.	P.O. 8 m. fr. Brampton.
CAMPBELL SETTLEMENT.....	King's..... N.B.	P.O. 12 m. fr. Sussex Vale.
CAMPBELL SETTLEMENT.....	York..... N.B.	P.O. 29 m. fr. Woodstock.
CAMPBELLTON.....	Oxford, S.R..... O.	Vill. 14 m. fr. Ingersoll.
CAMPBELLTON.....	Restigouche..... N.B.	P.O. 110 m. fr. Ste. Flavie.
CAMPBELLVILLE.....	Halton..... O.	P.O. 14 m. fr. Wellington Square.
CAMPDEN.....	Lincoln..... O.	P.O. 5 m. fr. Beamsville.
CAMPO BELLO.....	Charlotte..... N.B.	P.O. on Island of Campo Bello opposite to and 2 m. fr. Eastport, Maine.
CANAAN.....	King's..... N.S.	P.O. 3 m. fr. New Minas.
CANAAN ROAD.....	King's..... N.S.	P.O. 5½ m. fr. Kentville; 4 m. fr. Niely Road.
CANADA CREEK.....	King's..... N.S.	P.O. 11 m. fr. Pineo Village.
CANARD.....	King's..... N.S.	P.O. 5 m. fr. Port William Sta.
CANARD RIVER.....	Essex..... O.	P.O. 8 m. fr. Sandwich.
CANBORO'.....	Monck..... O.	P.O. 4 m. fr. Canfield.
CANDASVILLE.....	Welland..... O.	P.O. 6 m. fr. Rosedene.
† CANFIELD.....	Haldimand..... O.	P.O. and Sta. on Buffalo and Goderich Br. G.T.R., 29 m. fr. Brantford.
CANNIFTON.....	Hastings, E.R..... O.	P.O. 3 m. fr. Belleville.
CANNING.....	Oxford, N.R..... O.	P.O. 6 m. fr. Paris Sta.
CANNING.....	King's..... N.S.	P.O. 7 m. fr. Port William Sta.
CANNING.....	Queen's..... N.B.	P.O. 9½ m. fr. Gagetown.
*CANNINGTON.....	Ontario, N.R..... O.	P.O. and Sta. on Toronto and Nipissing R.R., 59 m. fr. Toronto.
CANNONVILLE.....	Cumberland..... N.S.	P.O. 7 m. fr. Parrsboro'.
CANROBERT..... } Ange Gardien..... }	Rouville..... Q.	P.O. 5 m. fr. West Farnham.
† CANSO.....	Guysboro'..... N.S.	P.O. on Chedabucto Bay, 32 m. fr. Guys- boro'.
CANTERBURY.....	Compton..... Q.	P.O. 8 m. fr. Robinson.
CANTERBURY..... } Eel River..... }	York..... N.B.	P.O. 8 m. fr. Canterbury Sta.; 13 m. fr. Woodstock.
† CANTERBURY STATION.....	York..... N.B.	P.O. on New Brunswick and Canada R.R., 29 m. fr. Woodstock.
CANTLEY.....	Ottawa..... Q.	P.O. 2 m. fr. Kirk's Ferry.
CANTON.....	Durham, E.R..... O.	P.O. 5 m. fr. Port Hope.
CANTON.....	Middlesex, W.R..... O.	See Cashmere.
CANTON.....	Ontario, S.R..... O.	See Pickering.
CAP LA PEPRIE.....	Charlevoix..... Q.	P.O. 3 m. fr. Murray Bay.
CAP CHAT.....	Gaspé..... Q.	P.O. on River St. Lawrence, 48 m. fr. Matane.

AND LOCATION.

ton.
 ex Vale.
 dstock.
 ersoll.
 Flavie.
 ington Square.
 sville.
 Campo Bello opposite to
 astport, Maine.
 Minas.
 ntville; 4 m. fr. Niely
 o Village.
 William Sta.
 wich.
 field.
 lene.
 Buffalo and Goderich Br.
 fr. Brantford.
 ville.
 Sta.
 William Sta.
 etown.
 Toronto and Nipissing
 Toronto.
 poro'.
 Farnham.
 Bay, 32 m. fr. Guys-
 son.
 rbury Sta.; 13 m. fr.
 wick and Canada R.R.,
 dstock.
 Ferry.
 ope.
 Bay.
 Lawrence, 48 m. fr.

NAME OF PLACE.	COUNTY AND PROVINCE.	DESCRIPTION AND LOCATION.
CAP DES ROSIERS.....	Gaspé..... Q.	P.O. on River St. Lawrence, 3 m. fr. Grande Grève.
CAPELTON.....	Sherbrooke..... Q.	P.O. and Sta. on Massawippi Valley R.R., 4 1/2 m. fr. Lennoxville.
CAPE COVE.....	Gaspé..... Q.	P.O. 10 m. fr. Percé.
CAPE GEORGE.....	Antigonishe..... N.S.	P.O. 20 m. fr. Antigonishe.
CAPE GEORGE (NORTH SIDE)	Antigonishe..... N.S.	P.O. 15 m. fr. Cape George.
CAPE JOHN.....	Pictou..... N.S.	P.O. 15 m. fr. Pictou; 6 m. fr. River John.
CAPE MABOU.....	Inverness..... N.S.	P.O. 11 m. fr. Mabou.
CAPE NEGRO.....	Shelburne..... N.S.	P.O. 15 m. fr. Barrington; 2 m. fr. N. E. Harbour.
CAPE NORTH.....	Victoria..... N.S.	P.O. 35 m. fr. Ingonishe.
CAPE RICHL.....	Grey, N.R..... O.	P.O. 22 m. fr. Owen Sound.
CAPE SABLE ISLAND.....	Shelburne..... N.S.	P.O. on Cape Sable Island opposite to Barrington Passage.
CAPE SPEAR.....	Westmorland..... N.B.	P.O. 4 m. fr. Bayfield.
CAPE TORMENTINE.....	Westmorland..... N.B.	Sett. 22 m. fr. Sackville; P.O. at Bayfield.
CAPLIN.....	Bonaventure..... Q.	P.O. 9 m. fr. New Richmond.
CAP MAGDELEINE.....	Champlain..... Q.	P.O. 81 m. fr. Quebec.
CAP ROUGE.....	Quebec..... Q.	P.O. 9 m. fr. Quebec.
CAP ST. IGNACE.....	Montmagny..... Q.	P.O. and Sta. on G.T.R., 56 m. fr. Quebec.
CAP SANTÉ, C. T.....	Portneuf..... Q.	P.O. 31 m. fr. Quebec.
† CARAQUET.....	Gloucester..... N.B.	P.O. 48 m. fr. Bathurst.
CARDEN.....	Victoria, N.R..... O.	P.O. 26 m. fr. Lindsay.
CARIBOU ISLANDS.....	Saguenay..... Q.	Fishing Settlement on North Shore of St. Lawrence, 80 m. fr. Bersimis.
† CARILLON.....	Argenteuil..... Q.	P.O. on River Ottawa, 76 m. fr. Ottawa; 51 m. fr. Montreal; Sta. on Grenville and Carillon R.R.
† CARLETON.....	Bonaventure..... Q.	P.O. 36 m. fr. Campbellton.
† CARLETON.....	St. John..... N.B.	P.O. on Harbour at mouth of River St. John, opposite to City of St. John.
* CARLETON PLACE.....	Lanark, S.R..... O.	P.O. and Sta. on B. and O. and Canada Central R.R., 46 m. fr. Brockville; 28 m. fr. Ottawa.
CARLINGFORD.....	Perth, S.R..... O.	P.O. 8 m. fr. Schrippingville.
CARDIGAN SETTLEMENT.....	York..... N.B.	See Hampton.
CARLISLE.....	Middlesex, N.R..... O.	See Falkirk.
CARLISLE.....	Wentworth, N.R..... O.	P.O. 13 1/2 m. fr. Hamilton.
CARLOW.....	Carleton..... N.B.	P.O. 11 m. fr. Bath.
CARLOW..... Smith's Hill.....	Huron, N.R..... O.	P.O. 7 m. fr. Goderich.
CARLSRUHE.....	Bruce, S.R..... O.	P.O. 4 m. fr. Hanover.
CARLTON.....	Yarmouth..... N.S.	P.O. 17 m. fr. Yarmouth.

NAME OF PLACE.	COUNTY AND PROVINCE.	DESCRIPTION AND LOCATION.
CARLTON.....	York, W.R.....O.	Sta. on G.T.R., 5 m. fr. Toronto.
CARLUKE.....	Wentworth, S.R.....O.	P.O. 7 m. fr. Ancaster.
CARNARVON.....	Peterboro', E.R.....O.	P.O. 41 m. fr. Bobcaygeon.
CARNEGIE.....	Bruce, N.R.....O.	P.O. 8 m. fr. Paisley.
CARP.....	Carleton.....O.	P.O. 23 m. fr. Ottawa.
CARRATRACA SPRINGS.....	Prescott.....O.	Vill. 5 m. fr. Brown's Wharf, on River Ottawa.
CARRIBOO COVE.....	Richmond.....N.S.	P.O. 7 m. fr. Port Hawkesbury.
CARROLL'S CORNERS.....	Halifax.....N.S.	P.O. 8 m. fr. Elmsdale.
† CARRONBROOK.....	Perth, N.R.....O.	P.O. and Sta. on Buffalo and Goderich Br. G.T.R., 27½ m. fr. Goderich.
CARRVILLE.....	York, W.R.....O.	P.O. 3 m. fr. Richmond Hill.
CARRYING PLACE.....	Northumberland, E...R...O.	See Murray.
CARSONBY.....	Carleton.....O.	P.O. 3½ m. fr. North Gower.
CARSONVILLE.....	King's.....N.B.	P.O. 8 m. fr. Millstream.
CARTHAGE.....	Perth, N.R.....O.	P.O. 7 m. fr. Morningdale Mills.
CARTWRIGHT.....	Durham, W.R.....O.	P.O. 15 m. fr. Bowmanville.
CASE SETTLEMENT.....	King's.....N.B.	P.O. 5 m. fr. Norton Station.
CASHEL.....	York, E.R.....O.	P.O. 7½ fr. Richmond Hill.
CASHMERE.....	Middlesex, W.R.....O.	P.O. 4 m. fr. Bothwell.
<i>Canton</i>		
CASSELL.....	Oxford, N.R.....O.	Village 2 m. fr. Walm... .
CASSELMAN.....	Russell.....O.	P.O. 27 m. fr. Wales.
CASTLE.....	Renfrew, N.R.....O.	P.O. 6 m. fr. Madrid.
CASTLEBAR.....	Richmond.....Q.	P.O. 3 m. fr. Danville.
CASTLEFORD.....	Renfrew, S.R.....O.	P.O. 9 m. fr. Sandpoint.
<i>Bonnechere Point</i>		
<i>Ferrall's Landing</i>		
CASTLEMORE.....	Peel.....O.	P.O. 4 m. fr. Humber.
† CASTLETON.....	Northumberland, W.R.....O.	P.O. 6 m. fr. Colborne.
CASTOR.....	Russell.....O.	See Russell.
CATALONE.....	Cape Breton.....N.S.	P.O. 19 m. fr. Sydney.
CATARACT.....	Cardwell.....O.	P.O. 3½ m. fr. Alton.
<i>Church's Falls</i>		
CATARAQUI.....	Frontenac.....O.	P.O. 3 m. fr. Kingston.
<i>Waterloo</i>		
CATHCART.....	Brant, S.R.....O.	P.O. 6 m. fr. Princeton.
<i>Sydenham</i>		
CAUGHNAWAGA.....	Laprairie.....Q.	P.O. and Sta. on Montreal, Lachine and Province Line R.R., 10 m. fr. Mont- real; 15½ m. fr. Beauharnois.
<i>Sault St. Louis</i>		

ATION.

onto.

arf, on River
bury.

d Goderich Br.
erich.
ill.

er.

Mills.

o.

on.

.

Lachine and
m. fr. Mont-
nois.

NAME OF PLACE.	COUNTY AND PROVINCE.	DESCRIPTION AND LOCATION.
CAUSAPSICAL.....	Rimouski.....Q	P.O. 61 m. fr. St. Flavie.
CAVAN.....	Durham, E.R.....O.	P.O. 5 m. fr. Millbrook.
CAWDOR.....	Addington.....O	P.O. 10 m. fr. Erinsville.
* CAYUGA, C.T.....	Haldimand.....O.	P.O. 6 m. fr. Canfield. Pop. '71-803.
CAYUGA HEIGHTS.....	Brant, N.R.....O	See Cainsville.
CAZAVILLE.....	Huntingdon.....Q.	P.O. 6 m. fr. St. Anicet.
CEDAR DALE.....	Ontario.....O.	Vill. 2 m. fr. Oshawa.
CEDAR GROVE.....	York, E.R.....O.	P.O. 4 m. fr. Markham.
CEDAR HALL.....	Rimouski.....Q.	P.O. 38 m. fr. St. Flavie.
CEDAR HILL.....	Lanark, N.R.....O.	P.O. 5½ m. fr. Pakeuham.
CEDAR LAKE.....	Addington.....O.	See Denbigh.
CEDAR LAKE.....	Digby.....N.S.	P.O. 3½ m. fr. Beaver River.
CEDARS.....	Soulanges.....Q.	P.O. on River St. Lawrence and Sta. on G.T.R., 29 m. fr. Montreal; 10 m. fr. Coteau Landing.
CEDARVILLE.....	Grey, S.R.....O.	P.O. 10½ m. fr. Mount Forest.
CENTRAL BLISSVILLE.....	Sunbury.....N.B.	P.O. 3 m. fr. Blissville Sta.
CENTRAL CAMBRIDGE.....	Queen's.....N.B.	P.O. 12 m. fr. Gagetown.
CENTRAL CHEBOGUE.....	Yarmouth.....N.S.	P.O. 2½ m. fr. Yarmouth.
CENTRAL KINGSCLEAR.....	York.....N.B.	P.O. 11 m. fr. Fredericton.
CENTRAL NORTON.....	King's.....N.B.	P.O. 4 m. fr. Ossekeag.
CENTRAL ONSLOW.....	Colchester.....N.S.	P.O. 3 m. fr. Truro.
CENTRALIA.....	Huron.....O.	Vill. 8 m. fr. Lucan.
CENTRE AUGUSTA.....	Grenville, S.R.....O.	P.O. 12 m. fr. Prescott.
CENTRETON.....	Northumberland, W.R.....O.	P.O. 8 m. fr. Grafton.
CENTREVILLE.....	Addington.....O.	P.O. 6 m. fr. Camden East.
CENTREVILLE.....	Oxford.....O.	Village 2 m. fr. Ingersoll.
CENTREVILLE (ALBERT),.....	Albert.....N.B.	P.O. 22½ m. fr. Salisbury.
CENTREVILLE.....	Peel.....O.	See Lockton.
GENTREVILLE (CARLETON)..	Carleton.....N.B.	P.O. 4 m. fr. Florenceville.
CENTREVILLE.....	King's.....N.S.	P.O. 4 m. fr. Kentville.
CHAMBLY BASIN.....	Chambly.....Q.	P.O. 17 m. fr. Montreal; 13 m. fr. St. Hilaire Sta.
* CHAMBLY CANTON.....	Chambly.....Q.	P.O. 18 m. fr. Montreal; 12 m. fr. St. Hilaire Sta. Pop. '61-1379; '71-600.
CHAMCOOK.....	Charlotte.....N.B.	P.O. and Sta. on New Brunswick and Canada R.R., 5 m. fr. St. Andrews.
CHAMPLAIN.....	Champlain.....Q.	P.O. 72 m. fr. Quebec.
CHANCE HARBOUR.....	St. John.....N.B.	P.O. 17 m. fr. Lepreaux.

NAME OF PLACE.	COUNTY AND PROVINCE.	DESCRIPTION AND LOCATION.
CHANDOS	Peterboro', E.R..... O.	See Haultain.
CHANDOS.....	Peterboro', E. R..... O.	P.O. 48 m. fr. Peterboro.
CHANNEL ISLANDS..... } <i>Ekasoni.</i>	Cape Breton.....N.S.	P.O. 3 m. fr. East Bay.
CHANTELLE.....	Montcalm.....Q.	P.O. 17 m. fr. Rawdon.
CHANTRY.....	Leeds, S.R..... O.	P.O. 3 m. fr. Phillipsville.
CHAPEAU.....	Pontiac.....Q.	See Allumette Island.
CHARING CROSS.....	Kent.....O.	P.O. 7 m. fr. Chatham.
CHARLESBOURG, C.T.....	Quebec.....Q.	P.O. 4 m. fr. Quebec.
CHARLESTON.....	Carleton.....N.B.	P.O. 7 m. fr. Middle Simonds.
CHARLESTON.....	Leeds, S.R.....O.	P.O. 5½ m. fr. Farmersville.
CHARLESTON.....	Cardwell..... O.	Sta. on Toronto, Grey and Bruce R.R., 41 m. fr. Toronto. Caledon Post Office.
CHARLESTON.....	Stanstead..... O.	See Hatley.
CHARLESVILLE.....	Durham, W.R.....O.	See Enniskillen.
CHARLESVILLE	Durham, W.R.....O.	See Haydon.
CHARLEVILLE..... } <i>Augusta Town Hall</i>	Grenville, S.R..... O.	P.O. 7 m. fr. Prescott.
CHARLO'S COVE.....	Guysboro'..... N.S.	P.O. 9 m. fr. Molasses Harbour.
CHATBORO'.....	Argenteuil..... Q.	3 m. fr. Cushing.
CHATEAUGUAY.....	Chateauguay..... Q.	P.O. 9 m. fr. Beauharnois.
CHATEAUGUAY BASIN.....	Chateauguay..... Q.	P.O. 11 m. fr. Beauharnois.
CHATEAU RICHER, C.T.....	Montmorency..... Q.	P.O. on River St. Lawrence, 16 m. fr. Quebec.
* CHATHAM, C.T.....	Kent..... O.	P.O. and Sta. on G. West. Railway, 64 m. fr. London. Pop. '61-4466; '71-5873.
† CHATHAM.....	Northumberland.....N.B.	P.O. 105 m. fr. Fredericton; 81 m. fr. Shediac; 798 m. fr. Quebec by sea; on Bay Chaleurs.
CHATILLON.....	Yamaska.. .. . Q.	P.O. 8 m. fr. St Zépherin.
† CHATSWORTH..... } <i>Johnstown</i>	Grey, N.R..... O.	P.O. 63 m. fr. Fergus; 19 m. fr. Durham.
CHAUDIÈRE CURVE.....	Levis..... Q.	Sta. on G. T.R., 9 m. fr. Quebec.
CHAUDIÈRE JUNCTION.....	Russell..... O.	Sta. on St. Lawrence and Ottawa R.R., 7 m. fr. Ottawa.
CHAUDIÈRE JUNCTION..... } <i>St. Etienne</i>	Levis..... Q.	Sta. on G.T.R., 10 m. fr. Quebec.
CHEAPSIDE.....	Haldimand..... O.	P.O. 13 m. fr. Port Dover.
CHEBOGUE.....	Yarmouth.....N.S.	P.O. 3 m. fr. Yarmouth.
CHEBOGUE POINT.....	Yarmouth.....N.S.	Sett. 8 m. fr. Yarmouth.
CHELSEA.....	Lunenburg.....N.S.	P.O. 12 m. fr. Bridgewater.
* CHELSEA.....	Ottawa..... Q.	P.O. 9 m. fr. Ottawa.

NAME OF PLACE.	COUNTY AND PROVINCE.	DESCRIPTION AND LOCATION.
CHELTENHAM.....	Peel..... O.	P.O. 12 m. fr. Brampton.
CHEMAINUS.....	Van. Island..... B.C.	P.O. 56 m. fr. Victoria.
CHEPSTOW.....	Bruce, S.R..... O.	P.O. 4 m. fr. Greenock.
CERRY CREEK.....	Simcoe, S.R..... O.	P.O. 2 m. fr. Lefroy.
CERRY VALLEY.....	Prince Edward..... O.	P.O. 6 m. fr. Picton.
CERRY WOOD.....	Ontario, S.R..... O.	P.O. 3½ m. fr. Dunbarton.
CHELTSEY.....	Montcalm..... Q.	P.O. 12½ m. fr. Rawdon.
CHESLEY.....	Bruce, N.R..... O.	P.O. 15 m. fr. Walkerton.
CHESLEY'S COR.....	Lunenburg..... N.S.	P.O. 13 m. fr. Dalhousie Road.
CHESTER.....	Albert..... N.B.	P.O. 9 m. fr. Harvey.
CHESTER.....	Arthabaska..... Q.	P.O. 8 m. fr. St. Christophe.
CHESTER.....	Lunenburg..... N.S.	P.O. 45 m. fr. Halifax; 38 m. fr. Windsor; 46 m. fr. Kentville.
CHESTER BASIN.....	Lunenburg..... N.S.	P.O. 5 m. fr. Chester.
CHESTERFIELD..... Bonsville.....	Oxford, N.R..... O.	P.O. 2 m. fr. Bright.
CHESTERVILLE.....	Dundas..... O.	See Winchester.
CHETICAMP.....	Inverness..... N.S.	P.O. 18 m. fr. Margaree.
CHEVERIE.....	Hants..... N.S.	P.O. 17½ m. fr. Newport; 12 m. fr. Walton.
CHEVIOT.....	Bruce, S.R..... O.	P.O. 6 m. fr. Greenock.
CHEZZETCOOK.....	Halifax..... N.S.	P.O. 24 m. fr. Dartmouth.
CHICHESTER.....	Pontiac..... Q.	P.O. 11 m. fr. Pembroke.
CHICOUTIMI, C. T.....	Chicoutimi..... Q.	P.O. 87 m. fr. St. Paul's Bay. Pop. '71-1393.
CHIGONAISE RIVER.....	Colchester..... N.S.	P.O. 13 m. fr. Truro.
CHIMNEY CORNER.....	Inverness..... N.S.	P.O. 7 m. fr. Broad Cove Marsh.
CHIPMAN.....	Queen's..... N.B.	P.O. 28 m. fr. Young's Cove.
CHIPMAN'S BROOK.....	King's..... N.S.	P.O. 12 m. fr. Billtown.
CHIPMAN'S CORNERS.....	King's..... N.S.	P.O. 2¾ m. fr. Kentville.
* CHIPPAWA.....	Welland..... O.	P.O. 6 m. fr. Clifton, Sta. on Erie and Niagara R.R., 4 m. fr. Sus. Bridge. Pop. '61-1093; '71-922.
CHLORYDORMES.....	Gaspé..... Q.	P.O. 27 m. fr. Fox River.
CHOCKFISH.....	Kent..... N.B.	P.O. 51 m. fr. Chatham.
CHRISTMAS ISLAND.....	Cape Breton..... N.S.	P.O. 3 m. fr. Grand Narrows; 33 m. fr. Sydney.
CHURCH HILL.....	Albert..... N.B.	P.O. 5 m. fr. Elgin.
CHURCHILL.....	Simcoe, S.R..... O.	P.O. 2 m. fr. Lefroy.
CHURCH'S FALLS.....	Cardwell..... O.	See Cataract.
CHURCHSTREET.....	King's..... N.S.	P.O. 2¼ m. fr. Port William Sta.

ATION.

is.
Bruce R.R., 41
ion Post Office.

our.

16 m. fr. Que-
Railway, 64 m.
4466; '71-5873.
81 m. fr. Shee-
ee by sea; on

fr. Durham.

bec.
ttawa R.R., 7

bec.

NAME OF PLACE.	COUNTY AND PROVINCE.	DESCRIPTION AND LOCATION.
CHURCHVILLE.....	Peel..... O.	P.O. 9 m. fr. Malton.
CHURCHVILLE.....	Pictou..... N.S.	P.O. 5 m. fr. New Glasgow.
CHUTE AU BLONDEAU.....	Prescott..... O.	P.O. 6 m. fr. Carillon; 73 m. fr. Ottawa.
CHUTE'S COVE..... } Hamptown.....	Annapolis..... N.S.	P.O. 15 m. fr. Bridgetown.
CLACHAN.....	Elgin, W.R..... O.	P.O. 2 m. fr. Cashmere.
CLAIRVAUX.....	Charlevoix..... Q.	P.O. 9 m. fr. St. Paul's Bay.
CLAIRVIEW.....	Addington..... O.	P.O. 6 m. fr. Erinsville.
CLAIRVILLE.....	Glengarry..... O.	See North Lancaster.
CLAIRVILLE.....	York..... O.	See Humber.
CLAPHAM.....	Megantic..... Q.	P.O. 10½ m. fr. Inverness.
CLARE.....	Digby..... N.S.	P.O. 35½ m. fr. Yarmouth; 33 m. fr. Digby.
CLAREMONT.....	Cumberland..... N.S.	P.O. 3 m. fr. River Philip.
† CLAREMONT.....	Ontario, S.R..... O.	P.O. 8½ m. fr. Stouffville; 7½ m. fr. Ashburn.
† CLARENCE.....	Russell..... O.	P.O. 26 m. fr. Ottawa; 2 m. fr. Thurso.
CLARENCE CREEK.....	Russell..... O.	P.O. 5 m. fr. Clarence.
CLARENCEVILLE.....	Missisquoi..... Q.	P.O. 14 m. fr. Des Rivières Sta.
CLARENDON.....	Charlotte..... N.B.	Sta. on Eu. and N. A. R.R., 25 m. fr. St. John.
CLARENDON CENTRE.....	Pontiac..... Q.	P.O. 8 m. fr. Bristol.
CLARENDON FRONT.....	Pontiac..... Q.	P.O. 5 m. fr. Bristol.
† CLARKE..... } Newton.....	Durham, W.R..... O.	P.O. 3 m. fr. Newtonville Sta.
CLARKE'S HARBOR.....	Shelburne..... N.S.	P.O. 9 m. fr. Cape Sable Island Post Office.
CLARKE'S MILLS..... } Clarkeville.....	Addington..... O.	See Camden East.
CLARKS.....	Leeds..... O.	Sta. on B. and O. R.R., 7 m. fr. Brockville.
• CLARKSBURG.....	Grey, N.R..... O.	P.O. 16 m. fr. Collingwood.
CLARKSVILLE.....	Simcoe, S.R..... O.	See Tecumseth.
CLAULS.....	Peel..... O.	P.O. 11 m. fr. Brampton.
CLAVERING.....	Bruce, N. R..... O.	P.O. 18 m. fr. Owen Sound.
CLAYTON..... } Bellamy's Mills.....	Lanark, N. R..... O.	P.O. 11 m. fr. Almonte.
CLEAR CREEK.....	Norfolk, S. R..... O.	P.O. 28 m. fr. Simcoe.
CLEARMONT.....	Brant, S.R..... O.	See Burford.
† CLEARVILLE.....	Bothwell..... O.	P.O. 7 m. fr. Morpeth.
CLEMENTSPORT..... } Moose River.....	Annapolis..... N.S.	P.O. 8½ m. fr. Annapolis.

NAME OF PLACE.	COUNTY AND PROVINCE.	DESCRIPTION AND LOCATION.
CLEMENTSVALE.....	Annapolis..... N.S.	P.O. 4 m. fr. Clementsport.
† CLIFFORD.....	Wellington, N.R..... O.	P.O. 36 m. fr. Elora; Sta. on Wellington, Grey and Bruce R.R.
• CLIFTON.....	Welland..... O.	P.O. and Sta. on Great Western Railway, 43 m. fr. Hamilton. Pop. '61-1292; '71-1610.
CLIFTON (GLOUCESTER).....	Gloucester..... N.B.	P.O. 17½ m. fr. Bathurst.
CLIFTON (KING'S).....	King's..... N.B.	P.O. 5 m. fr. Rothsay.
CLIFTON HOUSE.....	Welland..... O.	P.O. at the well known Hotel near the Falls of Niagara.
• CLINTON	Huron, S.R..... O.	P.O. and Sta. on Buffalo and Goderich Br. G.T.R., 12½ m. fr. Goderich. Pop. '61-1000; '71-2016.
CLINTON.....	Lilloet..... B.C.	P.O. 236 m. fr. New Westminster.
CLONES.....	Queen's..... N.B.	P.O. 14½ m. fr. Gagetown.
CLONTARF.....	Renfrew, S.R..... C.	P.O. 30 m. fr. Renfrew.
† CLOVER HILL.....	Simcoe, S.R..... O.	P.O. 2½ m. fr. Cookstown.
CLOYNE.....	Addington	P.O. 38 m. fr. Erinsville.
CLYDE.....	Wentworth, N.R..... O.	P.O. 4 m. fr. Galt.
CLYDE RIVER.....	Shelburne..... N.S.	P.O. 2 m. fr. Lyle's Bridge.
COAL BRANCH.....	Kent..... N.B.	P.O. 22 m. fr. Kingston.
COAL MINES.....	Queen's..... N.B.	P.O. 21 m. fr. Young's Cove.
COATES' MILLS.....	Kent..... N.B.	P.O. 15 m. fr. Buctouche.
• COATICOOK	Stanstead..... Q.	P.O. and Sta. on G.T.R., 122½ m. fr. Montreal; 19 m. fr. Stanstead.
COBDEN.....	Renfrew, N.R..... O.	P.O. 7 m. fr. Forester's Falls.
COBOCONK	Victoria, N.R..... O.	P.O. 13 m. fr. Fenelon Falls.
• COBOURG, C.T.....	Northumberland, W.R... O.	P.O. and Sta. on G.T.R., 69½ m. fr. Toronto, and Port on Lake Ontario. Pop. '61-4975; '71-4442.
COCAIGNE	Kent..... N.B.	P.O. 70 m. fr. Chatham.
COCAIGNE RIVER.....	Kent..... N.B.	P.O. 3 m. fr. Cocaigne.
CODRINGTON.....	Northumberland, E.R... O.	P.O. 9 m. fr. Brighton.
COGMAGUN RIVER.....	Hants..... N.S.	P.O. 7½ m. fr. Newport; 3 m. fr. Kennetcook.
COLBECK.....	Wellington, N.R..... O.	P.O. 19 m. fr. Luther.
COLBORNE.....	Norfolk	Vill. 1 m. fr. Simcoe.
• COLBORNE.....	Northumberland, E.R... O.	P.O. and Sta. on G.T.R., 84½ m. fr. Toronto. Pop. '61-806; '71-823.
COLCHESTER	Essex	P.O. 17½ m. fr. Amherstburg.
<i>Sackville</i>		
COLDBROOK.....	King's..... N.S.	P.O. and Sta. on Windsor and Annapolis R.R., 30 m. fr. Windsor.
<i>Jackson's Mills Post Office</i>		
COLD CREEK.....	Hastings, W.R..... O.	See Frankford.
COLDSPRINGS	Northumberland, W.R... O.	P.O. 7 m. fr. Cobourg.

NAME OF PLACE.	COUNTY AND PROVINCE.	DESCRIPTION AND LOCATION.
GOLDSTREAM	CarletonN.B.	P.O. 7 m. fr. Somerville.
GOLDSTREAM.....	Middlesex, N.R. O.	P.O. 4 m. fr. Amiens; 4 m. fr. Fernhill.
* COLDWATER.....	Simcoe, N.R..... O.	P.O. 14 m. fr. Orillia.
COLEBROOK.....	Addington O.	P.O. 11 m. fr. Odessa.
COLEBROOKE.....	St. Johns.....Q.	See Grande Ligne.
COLEBROOKE.....	VictoriaN.B.	See Grand Falls.
COLE HARBOUR	GnysboroN.S.	P.O. 4 m. fr. Molasses Harbour.
COLERAINE.....	Peel O.	P.O. 22 m. fr. Toronto.
COLERIDGE.....	Wellington, N.R..... O.	P.O. 13½ m. fr. Orangeville.
COLE'S ISLAND.....	Queen's.....N.B.	P.O. 26 m. fr. Gagetown.
COLINVILLE.....	Lambton..... O.	P.O. 9 m. fr. Sarnia.
COLLFIELD.....	Pontiac Q.	P.O. 11 m. fr. Portage du Fort.
COLLINA.....	St. JohnN.B.	See Quaco.
COLLINA.....	King's.....N.B.	P.O. 9 m. fr. Springfield.
* COLLINGWOOD	Simcoe, N.R..... O.	P.O. on Lake Huron, Sta. on Northern R.R., 94 m. fr. Toronto. Pop. '61-1408; '71-2829.
COLLINS BAY.....	Frontenac C.	P.O. 7 m. fr. Kingston.
COLLINS INLET.....	Algoma O.	P.O. 15 m. fr. Killarney.
† COLPOYS BAY.....	Bruce, N.R..... O.	P.O. 24 m. fr. Owen Sound.
COLUMBIA.....	Cardwell..... O.	See Coventry.
† COLUMBUS.....	Ontario, S.R..... O.	P.O. 6 m. fr. Oshawa.
† CCMBER.....	Essex..... O.	P.O. 27 m. fr. Charing Cross.
COMBERMERE.....	Renfrew, S.R..... O.	P.O. 28 m. fr. Clontarf.
COMO.....	Vaudreuil Q.	P.O. 6 m. fr. Vaudreuil; 19 m. fr. Carillon; 37 m. fr. Montreal.
COMOX.....	Van. Island.....B.C.	P.O. 129 m. fr. Victoria.
* COMPTON.....	Compton Q.	P.O. and Sta. on G.T.R., 114½ m. fr. Mont- real.
CONCORD.....	York, W.R..... O.	P.O. ¾ m. fr. Thornhill Sta.
CONCORD.....	Pictou.....N.S.	P.O. 3 m. fr. Glengarry Sta.
† CONESTOGO.....	Waterloo, N.R..... O.	P.O. 8 m. fr. Berlin.
CONINGSBY.....	Wellington, C.R..... O.	P.O. 4½ m. fr. Hillsburg.
CONNOR.....	Cardwell..... O.	P.O. 10 m. fr. Athlone.
CONNORSVILLE.....	King's.....N.B.	P.O. 5 m. fr. Kingston.
CONQUERALL BANK.....	Lunenburg.....N.S.	P.O. 4 m. fr. Bridgewater.
CONROY.....	Perth, S.R..... O.	P.O. 6 m. fr. Stratford.
† CONSECON.....	Prince Edward..... O.	P.O. 14 m. fr. Brighton.

CON
CON
CON
Fr
COO
COO
Ga
COO
GOO
† COO
* COO
† COO
COOP
COPE
COPE
COPL
Oil C
CORBI
CORIN
Jones
CORK
late A
† CORN
CORNE
Farm
CORN
* CORN
CORNV
† CORU
COTEA
† COTE
COTEA
COTEA
COTE
COTE S
COTSW
Botton
COULS

ATION.

fr. Fernhill.

our.

Port.

Northern R.R.,
Pop. '61-1408;

ss.

n. fr. Carillon;

4 1/2 m. fr. Mont-

NAME OF PLACE.	COUNTY AND PROVINCE.	DESCRIPTION AND LOCATION.
CONSTANCE.....	Huron, N.R..... O.	p.o. 6 m. fr. Seaforth.
CONTRECŒUR.....	Verchères..... Q.	p.o. on River St. Lawrence, 30 m. fr. Montreal.
CONWAY..... } <i>Fredericksburg.....</i> }	Lennox..... O.	p.o. 28 m. fr. Kingston; 24 m. fr. Napanee.
COOK'S.....	Haldimand..... O.	Sta. on Buffalo and Goderich Br. G.T.R., 24 1/2 m. fr. Brantford.
COOK'S BROOK..... } <i>Guy's River Road Post Office..</i> }	Colchester..... N.S.	p.o. 10 m. fr. Shubenacadie.
COOK'S BROOK.....	Westmoreland..... N.B.	Sta. on Eu. and N. A. R.R., 95 m. fr. St. John.
COOK'S MILLS.....	Welland..... O.	See Crowland.
† COOKSHIRE, C.T.....	Compton..... Q.	p.o. 13 m. fr. Lennoxville.
* COOKSTOWN.....	Simcoe, S.R..... O.	p.o. 8 m. fr. Gilford.
† COOKSVILLE.....	Peel..... O.	p.o. 3 m. fr. Por: Credit.
COOPER.....	Hastings, N.R..... O.	p.o. 13 m. fr. Bridgewater.
COPENHAGEN.....	Elgin, E.R..... O.	p.o. 11 m. fr. Port Burwell; 2 1/2 m. fr. Port Bruce.
COPE TOWN.....	Wentworth, N.R..... O.	p.o. and Sta. on Great Western R.R., 11 m. fr. Hamilton.
COPELSTON..... } <i>Oil Creek.....</i> }	Lambton..... O.	p.o. 4 1/2 m. fr. Petrolia.
CORBIN.....	Huntingdon..... Q.	p.o. 4 1/2 m. fr. Hemmingford.
CORINTH..... } <i>Jones Corner.....</i> }	Elgin, E.R..... O.	p.o. 15 1/2 m. fr. Ingersoll.
CORK STATION..... } <i>late Acton.....</i> }	York..... N.B.	p.o. and Sta. on Eu. and N.A. R.R., 15 m. fr. Fredericton Junction.
† CORNABUSS.....	Grey, S.R..... O.	See Markdale.
COORNELLVILLE..... } <i>Farmersville.....</i> }	Oxford..... O.	Vill. 2 m. fr. Otterville.
CORN HILL.....	King's..... N.B.	p.o. 6 m. fr. Annagance.
* CORNWALL, C.T.....	Cornwall..... O.	p.o. and Sta. on River St. Lawrence, and G.T.R., 67 1/2 m. fr. Montreal. Pop. '61-1915; '71-2033.
CORNWALLIS EAST.....	King's..... N.S.	p.o. 5 m. fr. Lower Pereaux.
† CORUNNA.....	Lambton..... O.	p.o. 7 m. fr. Sarnia.
COTEAU DU LAC.....	Soulanges..... Q.	p.o. 3 m. fr. Coteau Landing.
† COTEAU LANDING, C.T.....	Soulanges..... Q.	p.o. on River St. Lawrence, 2 m. fr. Coteau Sta.
COTEAU STATION.....	Soulanges..... Q.	p.o. and Sta. on G.T.R., 37 1/2 m. fr. Montreal.
COTEAU ST. AUGUSTIN.....	Hochelaga..... Q.	See Tannery West.
COTE DES NEIGES.....	Hochelaga..... Q.	p.o. 3 m. fr. Montreal.
COTE ST. PAUL.....	Hochelaga..... Q.	p.o. 4 m. fr. Montreal.
COTSWOLD..... } <i>Bolton's Corners.....</i> }	Wellington, N.R..... O.	p.o. 25 1/2 m. fr. Elora; 3 m. fr. Harriston.
COULSON.....	Simcoe, N.R..... O.	p.o. 7 1/2 m. fr. Warminster.

NAME OF PLACE.	COUNTY AND PROVINCE.	DESCRIPTION AND LOCATION.
COULSON'S CORNERS.....	Simcoe, N.R..... O.	Vill. 3½ m. fr. Bradford.
COUNTRY HARBOUR.....	Guysboro'..... N.S.	P.O. 11 m. fr. Cross Roads Country Har- bour.
COURTLAND.....	Norfolk, N.R..... O.	P.O. 6 m. fr. Delhi.
<i>Middleton Centre</i> }		
COVENTRY.....	Cardwell..... O.	P.O. 3 m. fr. Albion.
<i>Columbia</i> }		
COVERDALE.....	Albert..... N.B.	P.O. 10 m. fr. Salisbury.
COVERLEY.....	Grey, S.R..... O.	P.O. 16 m. fr. Durham.
COVEY HILL.....	Huntingdon..... Q.	P.O. 10 m. fr. Hemmingford.
COWAL.....	Elgin, W.R..... O.	P.O. 5½ m. fr. Iona.
† COWANSVILLE.....	Missisquoi..... Q.	P.O. 17 m. fr. Granby; 22 m. fr. St. Armand Sta.
<i>Nelsonville</i> }		
† COW BAY.....	Cape Breton..... N.S.	P.O. 22 m. fr. Sydney.
COWICHAN.....	Van. Island..... B.C.	P.O. 35 m. fr. Victoria.
COXHEATH.....	Cape Breton..... N.S.	P.O. 3 m. fr. Sydney.
† CRAIGHURST.....	Simcoe, N.R..... O.	P.O. 13 m. fr. Barrie.
CRAIGLEITH.....	Grey, N.R..... O.	P.O. 6 m. fr. Collingwood.
CRAIGSHOLM.....	Wellington..... O.	P.O. 2½ m. fr. Garafraxa.
CRAIG'S ROAD.....	Levis..... Q.	P.O. and Sta. on G.T.R., 16 m. fr. Quebec.
CRAIGVALE.....	Simcoe, S.R..... O.	P.O. 4 m. fr. Bramley.
CRANBERRY HEAD.....	Yarmouth..... N.S.	Sett. 8 m. fr. Yarmouth.
CRANBOURNE.....	Dorchester..... Q.	P.O. 8 m. fr. Frampton.
CRANBROOK.....	Huron, N.R..... O.	Vill. 5 m. fr. Dingle.
CRANWORTH.....	Leeds, S.R..... O.	P.O. 5 m. fr. Portland.
CRAWFORD.....	Grey, S.R..... O.	P.O. 12 m. fr. Latona.
† CREDIT.....	Peel..... O.	P.O. 4 m. fr. Port Credit.
CREDITON.....	Huron, S.R..... O.	P.O. 4 m. fr. Devon.
CREEK BANK.....	Wellington, N.R..... O.	P.O. 7½ m. fr. Elora.
* CREEMORE.....	Simcoe, N.R..... O.	P.O. 5 m. fr. New-Lowell.
OREIGHTON.....	Simcoe, N.R..... O.	P.O. 3 m. fr. Warminster.
CRESSY.....	Prince Edward..... O.	P.O. 15 m. fr. Picton.
CRIEFF.....	Wellington, S.R..... O.	P.O. 11 m. fr. Galt.
<i>Frazerville</i> }		
CRINAN.....	Elgin, W.R..... O.	P.O. 7½ m. fr. Wardsville.
CROFTON.....	Prince Edward..... O.	P.O. 6 m. fr. Demorestville.
CROMARTY.....	Perth, S.R..... O.	P.O. 6 m. fr. Carronbrook.
CROMWELL.....	King's..... N.B.	P.O. 5 m. fr. Springfield.

LOCATION.

Country Har-

rd.

n. fr. St. Armand

d.

16 m. fr. Quebec.

NAME OF PLACE.	COUNTY AND PROVINCE.	DESCRIPTION AND LOCATION.
CROCK'S RAPIDS.....	Peterboro', E.R..... O.	See Hastings.
CROSSHILL.....	Waterloo, N.R..... O.	P.O. 16 m. fr. Berlin.
CROSSPOINT.....	Bonaventure..... Q.	P.O. 109½ m. fr. Ste. Flavie; ¼ m. fr. Campbellton.
CROSS ROADS, COUNTRY HARBOUR.....	Guysboro'..... N.S.	P.O. 18 m. fr. Guysboro'.
CROSS ROADS, LAKE AINSLIE	Inverness..... N.S.	P.O. 6 m. fr. Broad Cove Intervale.
CROSS ROADS, MIDDLE MED-FORD.....	Guysboro'..... N.S.	P.O. on Chedabucto Bay, 12 m. fr. Port Mulgrave.
CROSS ROADS, OHIO.....	Antigonishe..... N.S.	P.O. 12½ m. fr. Antigonishe.
CROSS ROADS, RIVER DENNIS	Inverness..... N.S.	See Upper Settlement of River Dennis.
CROSS ROADS, SAINT GEORGE CHANNEL.....	Inverness..... N.S.	P.O. 17 m. fr. West Bay.
CROTON.....	Bothwell..... O.	P.O. 4 m. fr. Florence.
CROTON.....	Norfolk, N.R..... O.	Vill. 2 m. fr. Delhi.
CROWBANK.....	Guysboro'..... N.S.	P.O. on Chedabucto Bay, 16 m. fr. Guysboro'.
CROWLAND..... } Cook's Mills..... }	Welland..... O.	P.O. 4 m. fr. Port Robinson.
CROXON'S CORNERS.....	Prescott..... O.	See Fenaghvale.
CROYDON.....	Addington..... O.	P.O. 5 m. fr. Centreville.
CRUIKSHANK.....	Grey..... O.	P.O. 6 m. fr. Owen Sound.
CRUMLIN.....	Middlesex, E.R..... O.	P.O. 5½ m. fr. London.
CRYSLER.....	Stormont..... O.	P.O. 22 m. fr. Wales.
CULLODEN.....	Oxford, S.R..... O.	P.O. 10½ m. fr. Ingersoll.
† CUMBERLAND.....	Russell..... O.	P.O. 16 m. fr. Ottawa.
CUMBERLAND BAY.....	Queen's..... N.B.	P.O. 12 m. fr. Young's Cove.
CUMBERLAND POINT.....	Queen's..... N.B.	P.O. 6 m. fr. Young's Cove.
CUMMINSVILLE.....	Halton..... O.	P.O. 18½ m. fr. Hamilton.
CUMNOCK.....	Wellington, C.R..... O.	P.O. 5 m. fr. Fergus.
CUNNINGHAM STA.....	Carleton..... O.	See Gloucester Station.
CURRAN.....	Prescott..... O.	P.O. 3 m. fr. Plantagenet.
CURRYVILLE.....	Albert..... N.B.	P.O. 4 m. fr. Albert Mines.
CUSHING.....	Argenteuil..... Q.	P.O. on River Ottawa, and Sta. on Carillon and Grenville R.R., 29 m. fr. Vaudreuil; 55 m. fr. Montreal.
DACRE.....	Renfrew, S.R..... O.	P.O. 17 m. fr. Renfrew.
DAILLEBOUT..... } Ste. Melanie..... }	Joliette..... Q.	P.O. 10 m. fr. Joliette.
DALESVILLE.....	Argenteuil..... Q.	P.O. 6 m. fr. Lachute.

NAME OF PLACE.	COUNTY AND PROVINCE.	DESCRIPTION AND LOCATION.
† DALHOUSIE, C.T.....	Restigouche.....N.B.	P.O. on Bay Chaleurs, 52 m. fr. Bathurst; 15 m. fr. Campbellton; 605 m. fr. Quebec by sea.
DALHOUSIE MILLS.....	Glengarry..... O.	P.O. 14 m. fr. Coteau Sta.
DALHOUSIE ROAD.....	Lunenburg.....N.S.	P.O. 10 m. fr. New Ross.
DALHOUSIE SETTLEMENT.....	Pictou.....N.S.	P.O. 16 m. fr. Durham.
DALIBAIRE.....	Rimouski..... Q.	P.O. 30 m. fr. Matane.
DALKEITH.....	Glengarry..... O.	P.O. 7½ m. fr. Vankleek Hill.
Robertson's Mills.....		
DALRYMPLE.....	Victoria, N.R..... O.	P.O. 8 m. fr. Bolsover.
DALSTON.....	Simcoe, N.R..... O.	P.O. 9 m. fr. Barrie.
DANFORD LAKE.....	Pontiac..... Q.	P.O. 7 m. fr. Kazubazua.
DANFORTH.....	York, E.R..... O.	P.O. 1 m. fr. Kingston road; 3 m. fr. Scarborough.
* DANVILLE.....	Richmond..... Q.	P.O. and Sta. on G.T.R., 86 m. fr. Quebec.
DARLING'S LAKE.....	Yarmouth..... S.	Vill. 10 m. fr. Yarmouth.
DARRELL.....	Kent..... O.	P.O. 7 m. fr. Chatham.
Scotch Settlement.....		
DARTFORD.....	Northumberland, E.R..... O.	P.O. 18 m. fr. Colborne.
DARTMOOR.....	Victoria, N.R..... O.	P.O. 17 m. fr. Bolsover.
† DARTMOUTH.....	Halifax.....N.S.	P.O. on Halifax Harbour opposite to City of Halifax.
DASHWOOD.....	Huron, S.R..... O.	P.O. 1 m. fr. Sarepta.
DAVENPORT.....	York, W.R..... O.	P.O. and Sta. on Northern R.R., 5 m. fr. Toronto.
DAVIS CORNERS.....	Frontenac..... O.	Vill. 5 m. fr. Maberley.
DAVISVILLE.....	York, E.R..... O.	P.O. 3½ m. fr. Toronto.
DAWN MILLS.....	Bothwell..... O.	P.O. 17 m. fr. Chatham.
DAWSON SETTLEMENT.....	Albert.....N.B.	P.O. 15 m. fr. Salisbury.
DAYWOOD.....	Grey, N.R..... O.	P.O. 8 m. fr. Owen Sound.
DEALTOWN.....	Kent..... O.	P.O. 31 m. fr. Leamington; 7½ m. fr. Rondeau.
DEBECK STA.....	Carleton.....N.B.	P.O. and Sta. Eu. and N.A. R.R., 11 m. fr. Woodstock.
DEBERT.....	Colchester.....N.S.	Vill. 12 m. fr. Truro; 1 m. fr. River Debert.
DE CEWSVILLE.....	Haldimand..... O.	P.O. 3 m. fr. Cayuga.
DEEP BROOK.....	Annapolis.....N.S.	P.O. 12 m. fr. Annapolis.
DEERDOCK.....	Addington..... O.	P.O. 12 m. fr. Maberley.
DEERFIELD.....	Yarmouth.....N.S.	P.O. 11 m. fr. Yarmouth.
DEERHURST.....	Simcoe, S.R..... O.	P.O. 5 m. fr. Bradford.
DEER ISLAND.....	Charlotte.....N.B.	See Fairhaven.
DEER LAKE.....	York.....N.B.	Sta. on New Brunswick and Canada R.R., 98 m. fr. St. John.

DEB
DEC
† DE
† DE
Fr
† DE
Be
DEM
DEMO
DEMB
DENB
Ced
DENF
DENIS
DENIS
Piec
DENSI
Five
DENSM
DE RA
DERBY
DERBY
DEREF
DERRY
DERRY
DERWE
DESBOR
DESCH
DESER
DESMO
DES RI
Malma
DÉTOU
DEUX R
DEVIZE
DEVON.
DEWITT
Portag

ATION.	NAME OF PLACE.	COUNTY AND PROVINCE.	DESCRIPTION AND LOCATION.
fr. Bathurst ; n ; 605 m. fr.	DEE SIDE	Bonaventure..... Q.	P.O. 7 m. fr. Metapediac.
	DEGELE	Temiscouata Q.	D. P.O. 58 m. fr. Rivière du Loup en bas.
	† DELAWARE.....	Middlesex, W.R..... O.	P.O. 3 m. fr. Mount Brydges.
	† DELHI } <i>Fredericksburg</i>	Norfolk, N.R..... O.	P.O. 4½ m. fr. Lynedoch.
	† DELTA..... } <i>Beverley</i>	Leeds, S.R..... O.	P.O. 24 m. fr. Brockville ; 12 m. fr. Morton.
	DEMOISELLE CREEK.....	Albert..... N.B.	Vill. 6 m. fr. Hillsboro'.
	DEMORESTVILLE.....	Prince Edward..... O.	P.O. 10 m. fr. Peterson's Ferry.
	DEMPSEY'S CORNER	King's..... N.S.	P.O. 2 m. fr. Aylesford.
	DENBIGH..... } <i>Cedar Lake</i>	Addington O.	P.O. 28 m. fr. Cloyne.
; 3 m. fr. Scar- m. fr. Quebec.	DENFIELD	Middlesex, E.R..... O.	P.O. 8 m. fr. Arva.
	DENISON'S MILLS.....	Richmond..... Q.	P.O. 7 m. fr. Richmond East.
	DENISTON..... } <i>Piccadilly</i>	Addington..... O.	P.O. 14 m. fr. Harrowsmith.
	DENSMORES	Hants..... N.S.	P.O. 15 m. fr. Shubenacadie.
	DENSMORES MILLS	Hants..... N.S.	P.O. 2 m. fr. Five Mile River.
opposite to City	DE RAMSAY.....	Joliette..... Q.	P.O. 3 m. fr. St. Félix de Valois.
	DERBY	Northumberland..... N.B.	P.O. 15 m. fr. Chatham.
R.R., 5 m. fr.	DERBY	Brant, S.R..... O.	See Harley.
	DEREHAM.....	Oxford, S.R..... O.	See Tilsonburg.
	DERRYVILLE	Ontario, N.R..... O.	P.O. 4 m. fr. Cannington.
	DERRY WEST.....	Peel..... O.	P.O. 5 m. fr. Malton.
	DERWENT.....	Middlesex, E.R..... O.	P.O. 10 m. fr. London.
	DESBORO'	Grey, N.R..... O.	P.O. 11 m. fr. Kilsyth ; 18 m. fr. Owen Sound.
on ; 7½ m. fr.	DESCHAMBAULT.....	Portneuf..... Q.	P.O. 41 m. fr. Quebec.
R.R., 11 m. fr.	DESERT LAKE.....	Addington..... O.	P.O. 11 m. fr. Loughboro.
m. fr. River	DESMOND.....	Addington..... O.	P.O. 5 m. fr. Colebrooke.
	DES RIVIERES..... } <i>Malmaison P.O.</i>	Missisquoi..... Q.	Sta. on Montreal and Vermont Junction R.R., 40 m. fr. Montreal.
	DÉTOUR DU LAC.....	Témiscouata..... Q.	P.O. 47½ m. fr. Rivière du Loup en bas.
	DEUX RIVIÈRES.....	District of Nippissing..... O.	P.O. 30 m. fr. Rapides des Joachim.
	DEVIZES	Middlesex, E.R..... O.	P.O. 9½ m. fr. Birr.
	DEVON.....	Huron, S.R..... O.	P.O. 25½ m. fr. Clinton.
Canada R.R.,	DEWITTVILLE	Huntingdon..... Q.	P.O. 33 m. fr. Caughnawaga.
	Portage..... }		

NAME OF PLACE.	COUNTY AND PROVINCE.	DESCRIPTION AND LOCATION.
DEXTER.....	Elgin, E.R..... O.	P.o. 5½ m. fr. Port Stanley.
DIAMOND.....	Carleton O.	P.o. 11 m. fr. Pakenham.
DICKENS..... } Elbe.....	Leeds, S.R..... O.	P.o. 12 m. fr. Brockville.
† DICKINSON'S LANDING.....	Stormont..... O.	P.o. on River St. Lawrence and 1 m. fr. Wales Sta. on G.T.R.
DICKSON'S STORE.....	Colchester N.S.	P.o. 22 m. fr. Truro.
† DIGBY, C.T.....	Digby N.S.	P.o. on the Bay of Fundy 45 m. fr. St. John by sea ; 21 m. fr. Annapolis.
DIGBY GUT.....	Digby..... N.S.	P.o. 16 m. fr. Granville Ferry.
DIGDEGUASH.....	Charlotte N.B.	P.o. 10 m. fr. Chamcook.
DILIGENT RIVER.....	Cumberland N.S.	D. p.o. 6 m. fr. Parrsboro'.
DILLON..... } Huntington's Mines.....	Brome Q.	Vill. 11 m. fr. Frost Village.
* DINGLE } Ainleyville.....	Huron, N.R..... O.	P.o. 15½ m. fr. Seaforth.
DIPPER HARBOR.....	St. John..... N.B.	P.o. 13 m. fr. Lepreau.
DISCOOSE.....	Richmond N.S.	P.o. 7 m. fr. Arichat.
DITTON.....	Compton Q.	See West Ditton.
DIXIE..... } Sydenham.....	Peel..... O.	P.o. 5 m. fr. Port Credit.
DIXON'S CORNERS.....	Dunas..... O.	P.o. 7 m. fr. Iroquois.
DOAKTOWN.....	Northumberland N.B.	P.o. 54 m. fr. Fredericton.
DOBBINTON.....	Bruce, N.R..... O.	P.o. 6 m. fr. Invermay.
DOG'S NEST.....	Norfolk, S.R..... O.	Vill. 2 m. fr. Port Dover.
DOHERTY'S MILLS.....	Kent..... N.B.	P.o. 5 m. fr. Buctouche.
DOUGLASS.....	York, E.R..... O.	P.o. 3½ m. fr. Thornhill.
DOMAINE DE GENTILLY.....	Arthabaska Q.	P.o. 9 m. fr. Gentilly.
DON.....	York, E.R..... O.	P.o. and Sta. on G.T.R., at mouth of River Don, 1½ m. fr. Toronto.
DONCASTER.....	York, E.R..... O.	P.o. 2 m. fr. Toronto.
DONEGAL.....	Perth, N.R..... O.	P.o. 3 m. fr. Newry.
DONEGAL.....	King's N.B.	P.o. 13 m. fr. Sussex Vale.
DOON.....	Waterloo, S.R..... O.	P.o. and Sta. on G.T.R., 7 m. fr. Berlin.
DORAN.....	Lanark, S.R..... O.	P.o. 16 m. fr. Perth.
† DORCHESTER, C.T.....	Westmorland N.B.	P.o. and Sta. on Intercolonial R.R., 20 m. fr. Painsce Junction.
DORCHESTER ROAD.....	Westmorland..... N.B.	Sta. on Eu. and N. A. R.R., 102 m. fr. St. John ; 4 m. fr. Shediac.
DORCHESTER STATION..... } Edwardsburgh.....	Middlesex, E.R..... O.	P.o. and Sta. on Great Western R.R., 10 m. fr. London.
DORKING.....	Wellington, N.R..... O.	P.o. 12½ m. fr. Listowel.

NAME OF PLACE.	COUNTY AND PROVINCE.	DESCRIPTION AND LOCATION.
DORNOCH.....	Oxford, S.R..... O.	P.O. 4 m. fr. Thamesford.
DOUCET'S LANDING..... } <i>St. Angele de Laval P.O.</i> }	Nicolet..... Q.	Sta. on Three Rivers Br. G.T.R., 35½ m. fr. Arthabaska.
† DOUGLAS.....	Renfrew, N.R..... O.	P.O. 17 m. fr. Renfrew.
DOUGLAS.....	Hants N.S.	Vill. 14 m. fr. Newport Sta.
DOUGLAS.....	Wellington, C.R..... O.	See Garafraxa.
DOUGLAS.....	York..... N.B.	P.O. 5½ m. fr. Fredericton.
DOUGLAS HARBOR.....	Queen's..... N.B.	P.O. 13 m. fr. Sheffield.
DOUGLASTOWN.....	Gaspé..... Q.	P.O. 9 m. fr. Gaspé Basin.
DOUGLASTOWN.....	Northumberland..... N.B.	P.O. 3 m. fr. Chatham
DOUGLASSFIELD.....	Northumberland..... N.B.	Vill. 3 m. fr. Newcastle.
DOUGLAS VALLEY ROAD.....	Queen's..... N.B.	D. P.O. 4 m. fr. Eunniskillen.
DOVER.....	Westmorland..... N.B.	P.O. 18 m. fr. Memramcook.
DOVER SOUTH..... } <i>Paincourt</i> }	Kent..... O.	P.O. 6 m. fr. Chatham.
DOWNEYVILLE.....	Victoria, S.R..... O.	P.O. 6 m. fr. Omemee.
DOWNSVIEW.....	York, W.R..... O.	P.O. 3 m. fr. Weston.
DOYLE SETTLEMENT.....	Restigouche..... N.B.	P.O. 29 m. fr. Bathurst; 3 m. fr. River Louison.
† DRAYTON.....	Wellington, N.R..... O.	P.O. and Sta. on Wellington, Grey and Bruce R.R., 18 m. fr. Elora.
DREANEY'S CORNERS.....	Middlesex, E.R..... O.	See Crumlin.
† DRESDEN.....	Bothwell..... O.	P.O. 21 m. fr. Chatham.
DREW.....	Wellington, N.R..... O.	P.O. 3½ m. fr. Clifford.
DREW'S MILLS..... } <i>Baldwin's Mills</i> }	Stanstead..... Q.	P.O. 5 m. fr. Coaticook.
DROMORE.....	Grey, S.R..... O.	P.O. 15 m. fr. Mount Forest.
DRUM.....	Durham, E.R..... O.	P.O. 3 m. fr. Ballyduff.
† DRUMBO.....	Oxford, N.R..... O.	P.O. and Sta. on Buffalo and Goderich Br. G.T.R., 23½ m. fr. Stratford.
† DRUMMONDVILLE EAST, C.T.	Drummond..... Q.	P.O. 24 m. fr. Labate; 24 m. fr. Melbourne.
† DRUMMONDVILLE WEST.....	Welland..... O.	P.O. 3 m. fr. Clifton.
DRUMQUIN.....	Halton..... O.	P.O. 8 m. fr. Oakville.
DRURY.....	Simcoe, N.R..... O.	P.O. 9 m. fr. Barrie.
DRYDEN..... } <i>Palmerston</i> }	Perth, N.R..... O.	P.O. and Sta. on Wellington, Grey and Bruce R.R.; 30 m. fr. Elora.
DRYSDALEVILLE.....	Huron, S.R..... O.	See Berne.
† DUART.....	Bothwell..... O.	P.O. 3¼ m. fr. Clearville.
DUBLIN.....	Peel..... O.	See Campbell's Cross.
DUBLIN RANGE.....	Megantic..... Q.	See Irvine.

NAME OF PLACE.	COUNTY AND PROVINCE.	DESCRIPTION AND LOCATION.
DUBLIN SHORE.....	Lunenburg.....N.S.	P.O. 13 m. fr. Bridgewater.
DUCK AND PRINGLE.....	Kootenay.....B.C.	P.O. 273 m. fr. New Westminster.
DUCK RIVER.....	Saguenay..... Q.	See Pointe au Bouleau.
DUDSWELL, C.T.....	Wolfe Q.	P.O. 21 m. fr. Sherbrooke.
<i>Dudswell Corner</i>		
DUFFERIN.....	Haldimand..... O.	P.O. 5 m. fr. Oneida.
DUFFIN'S CREEK.....	Ontario, S.R..... O.	Sta. on G.T.R., 23 m. fr. Toronto.
<i>Pickering P.O.</i>		
DUMBARTON R.R. STATION....	Charlotte.....N.B.	P.O. and Sta. on New Brunswick and Canada R.R., 24 m. fr. St. Andrews.
DUMBLANE.....	Bruce, N.R..... O.	P.O. 20 m. fr. Walkerton.
DUMOINE DEPOT.....	Pontiac Q.	Vill. 20 m. fr. Rapides des Joachims.
DUMFRIES	YorkN.B.	P.O. 32½ m. fr. Fredericton; 32½ m. fr. Woodstock.
DUNANY	Argenteuil..... Q.	P.O. 8 m. fr. Lachute.
† DUNBAR	Dundas..... O.	P.O. 14 m. fr. Morrisburg.
† DUNBARTON.....	Ontario, S.R..... O.	P.O. ¼ m. fr. Frenchman's Bay Sta. G.T.R.
DUNCAN	Grey, N.R..... O.	P.O. 12 m. fr. Meaford.
DUNCANVILLE.....	Russell..... O.	See Russell.
DUNRIEF.....	Middlesex, N.R..... O.	P.O. 12 m. fr. Arva.
DUNDALK	Grey, S.R..... O.	P.O. 26 m. fr. Orangeville.
*DUNDAS.....	Wentworth, N.R..... O.	P.O. and Sta. on Great Western R.R., 6 m. fr. Hamilton. Pop. '61-2,852; '71- 3,135.
DUNDEE.....	Huntingdon Q.	Vill.
<i>Smithfield</i>		
DUNDEE.....	Restigouche..... N.B.	P.O. 9 m. fr. Dalhousie.
DUNDEE CENTRE.....	Huntingdon Q.	P.O. 17½ m. fr. Huntingdon.
DUNDELA	Dundas..... O.	P.O. 4 m. fr. Dixon's Corners.
DUNDONALD.....	Northumberland, E.R. ... O.	P.O. 7 m. fr. Colborne.
DUNEDIN.....	Simcoe, N.R..... O.	P.O. 4½ m. fr. Creemore.
† DUNGANNON.....	Huron, N.R..... O.	P.O. 13½ m. fr. Goderich.
DUNGIVEN	Westmoreland.....N.B.	P.O. 4 m. fr. Memramcook.
† DUNHAM.....	Miss. Quoi..... Q.	P.O. 13 m. fr. Stanbridge Sta. Pop. '71-248.
DUNKELD.....	Bruce, S.R O.	P.O. 5 m. fr. Walkerton.
*DUNNVILLE.....	Monck O.	P.O. Sta. Buffalo and Goderich Br. G.T.R., 37½ m. fr. Brantford. Pop. '61-1,268; '71-1,452.
DUNPHY.....	Northumberland.....N.B.	P.O. 67 m. fr. Fredericton; 38 m. fr. Chatham.
DUNRAVEN.....	Pontiac..... Q.	P.O. 5 m. fr. Calumet Island.
DUNROBIN	Carleton O.	P.O. 21 m. fr. Ottawa.
<i>Torbolton</i>		

NAME OF PLACE.	COUNTY AND PROVINCE.	DESCRIPTION AND LOCATION.
DUNSFORD.....	Victoria, S.R..... O.	P.O. 10 m. fr. Lindsay.
DUNSINAIN.....	St. John.....N.B.	Vill. 4 m. fr. Penobscuis.
DUNSINANE.....	Bruce, S.R..... O.	P.O. 5 m. fr. Lucknow.
† DUNTRON.....	Simcoe, N.R..... O.	P.O. 8 m. fr. Collingwood.
<i>Bowmore</i>		
<i>Scotch Corners</i>		
DUNVEGAN.....	Glengary..... O.	P.O. 31 m. fr. Cornwall.
<i>Kenyon</i>		
• DURHAM.....	Grey, S.R..... O.	P.O. 17 m. fr. Walkerton; 16 m. fr. Mount Forest.
<i>Bentick</i>		
DURHAM.....	Pictou.....N.S.	P.O. 8 m. fr. Pictou.
DURHAM.....	Chateauguay..... Q.	See Ormstown.
<i>St. Malachie d'Ornstown</i>		
DUTCH VILLAGE.....	Halifax.....N.S.	Vill. 3½ m. fr. Halifax.
DUYER'S CORNERS.....	Peel..... O.	Vill. 2 m. fr. Caledon East.
EAGLE.....	Elgin, W.R..... O.	P.O. 19 m. fr. Morpeth.
EAGLE HEAD.....	Queens.....N.S.	Vill. 7 m. fr. Liverpool.
EAGLE'S NEST.....	Dist. of Lisgar..... M.	P.O. On Red River, 30 m. north of Fort Garry.
EARDLEY.....	Ottawa..... Q.	P.O. On River Ottawa, 17 m. fr. Aylmer, Que.
EARLTOWN.....	Colchester.....N.S.	P.O. 28 m. fr. Pictou; 21 m. fr. Truro.
EAST ARTHABASKA.....	Arthabaska..... Q.	P.O. 12 m. fr. Stanfold.
<i>St. Norbert</i>		
EAST BAY.....	Cape Breton.....N.S.	P.O. 12 m. fr. Sydney.
EAST BAY, NORTH SIDE.....	Cape Breton.....N.S.	P.O. 23 m. fr. Sydney.
EAST BOLTON.....	Brome..... Q.	P.O. 7 m. fr. South Bolton.
EAST CHESTER.....	Arthabaska..... Q.	P.O. 9 m. fr. Chester.
EAST CLIFTON.....	Compton..... Q.	P.O. 6 m. fr. Sawyerville.
EAST DUBLIN.....	Lunenburg.....N.S.	See La Have River.
EAST DUNHAM.....	Missisquoi..... Q.	P.O. 4½ m. fr. Dunham.
EAST FLORENCEVILLE.....	Carleton.....N.B.	See Florenceville East.
EASTERN HARBOR.....	Inverness.....N.S.	P.O. 19 m. fr. Margaree.
EAST FARNHAM.....	Brome..... Q.	P.O. Sta. South Eastern Counties R.R., 24 m. fr. Richford, Vt.
EAST GLASSVILLE.....	Carleton.....N.B.	P.O. 17 m. fr. Florenceville.
EAST GLENELG.....	Grey, S.R..... O.	See Markdale.
EAST HATLEY.....	Stanstead..... Q.	See Hatley.
EAST HAWKESBURY.....	Prescott..... O.	P.O. 6 m. fr. Vankleek Hill; 12 m. fr. Point Fortune.
EAST HEREFORD.....	Compton..... Q.	P.O. 23 m. fr. Sawyerville.
EAST JEDDORE.....	Halifax.....N.S.	P.O. 38 m. fr. Halifax.
<i>Lakeville</i>		

ck and
drews.

ma
1 m. fr.

G.T.R.

R.R., 6 m-
52; '71-

'71-248.

G.T.R.,
51-1,268;
3 m. fr.

NAME OF PLACE.	COUNTY AND PROVINCE.	DESCRIPTION AND LOCATION.
EAST MAGDALA.....	Megantic..... Q.	P.O. 8 m. fr. Lyster.
EAST MARSH.....	Hants N.S.	Vill. 5 m. fr. Windsor.
† EASTON'S CORNERS	Grenville, N.R..... O.	P.O. 3 m. fr. Jasper.
EAST ORO.....	Simcoe, N.R..... O.	P.O. 3½ m. fr. Hawkstone.
EAST PORT MEDWAY.....	Queen's..... N.S.	P.O. 5 m. fr. Mills Village.
EAST QUACO.....	St. John..... N.B.	See Quaco.
EAST RIVER, ST. MARY'S.....	Pictou..... N.S.	P.O. 32 m. fr. New Glasgow; 13 m. fr. Melrose.
EAST RIVER, ST. MARY'S.....	Guysboro'..... N.S.	P.O. 10 m. fr. Melrose.
EAST SCOTCH SETTLEMENT.	King's..... N.B.	P.O. 13 m. fr. Springfield.
EAST SIDE OF CHEZZETCOOK	Halifax..... N.S.	P.O. 23 m. fr. Halifax.
EAST SIDE OF PUBNICO } HARBOR..... }	Yarmouth..... N.S.	P.O. 12 m. fr. Barrington.
EAST SIDE OF RAGGED ISL'ND	Shelburne..... N.S.	P.O. 30 m. fr. Shelburne.
EAST SIDE OF WEST BR. } EAST RIVER OF PICTOU. }	Pictou..... N.S.	P.O. 10 m. fr. New Glasgow.
EAST TEMPLETON.....	Ottawa..... Q.	P.O. On River Ottawa, 8 m. fr. Ottawa.
EASTVILLE.....	Colchester N.S.	P.O. 7 m. fr. Upper Stewiacke.
EASTVILLE.....	York, N.R..... O.	See Holt.
EAST WATERLOO.....	Queens N.B.	Vill. 4 m. fr. Thornetown.
EAST WILLIAMSBURGH.....	Dundas..... O.	P.O. 2½ m. fr. Aultsville.
EASTWOOD.....	Oxford, S.R..... O.	P.O. Great Western R.R. 43 m. fr. Hamilton.
EATON	Compton..... Q.	P.O. 20 m. fr. Compton.
EBOULEMENS.....	Charlevoix Q.	See Les Eboulemens.
ECCLESVILLE.....	Essex O.	Vill. 1½ m. fr. Trudell.
ECONOMY.....	Colchester..... N.S.	P.O. 26¼ m. fr. Londonderry.
ECUREUILS.....	Portneuf..... Q.	See Les Ecoreuils.
EDDYSTONE	Northumberland..... O.	P.O. 11 m. fr. Grafton.
EDEN.....	Elgin, E.R..... O.	P.O. 20 m. fr. Ingersoll.
EDEN MILLS.....	Wellington, C.R..... O.	P.O. 9 m. fr. Guelph.
EDGAR..... } Richardson's Corners..... }	Simcoe, N.R..... O.	P.O. 16 m. fr. Barrie; 10 m. fr. Hawkstone.
EDGECOMBE.....	Perth, N.R..... O.	P.O. 2¼ m. fr. Millbank.
EDGETT'S LANDING.....	Albert..... N.B.	P.O. 24 m. fr. Salisbury.
EDGEWORTH.....	Kent..... O.	P.O. 18½ m. fr. Charing Cross.
EDMONTON.....	Peel..... O.	P.O. 5 m. fr. Brampton.
† EDMUNDSTON..... } Little Falls..... } Madawaska..... }	Victoria..... N.B.	P.O. On River St. John, 79 m. fr. Rivière du Loup en bas.

EDW
Por
Por

EDW

EDW

EEL

EEL

EEL

EEL

EFFIN

† EGA

EGBE

EGER

EGLI

† EGM

EGRE

EGYP

EGYP

EIG M

ELBA

ELBE.

ELDE

ELDO

ELDO

ELFR

ELGI

ELGI

ELGI

Elg

ELGI

Scot

ELGI

ELGI

ELGI

ELIM

ELIZ

ELL

NAME OF PLACE.	COUNTY AND PROVINCE.	DESCRIPTION AND LOCATION.
EDWARDSBURG..... <i>Port Elgin</i> <i>Point Cardinal</i>	Grenville, S.R..... O.	p.o. On River St. Lawrence and G.T.R., 104½ m. fr. Montreal.
EDWARDSBURG.....	Middlesex, E.R..... O.	See Dorchester Sta.
EDWARDSTOWN.....	Chateauguay..... Q.	See St. Jean Chrysostome Chat.
EEL BROOK.....	Yarmouth..... N.S.	p.o. 12½ m. fr. Yarmouth.
EEL RIVER.....	Restigouche..... N.B.	p.o. 49 m. fr. Bathurst.
EEL RIVER.....	York..... N.B.	See Canterbury.
EEL RIVER.....	Carleton..... N.B.	p.o. New Brunswick and Canada R.R., 32 m. fr. McAdam Junction.
EFFINGHAM.....	Monck..... O.	p.o. 11¼ m. fr. Port Robinson.
† EGANVILLE.....	Renfrew, S.R..... O.	p.o. 27 m. fr. Renfrew.
EGBERT.....	Simcoe, S.R..... O.	p.o. 12 m. fr. Lefroy.
EGERTON.....	Wellington, N.R..... O.	p.o. 16½ m. fr. Mount Forest.
EGLINTON.....	York, E.R..... O.	p.o. 4 m. fr. Toronto.
† EGMONDVILLE.....	Huron, S.R..... O.	p.o. 2½ m. fr. Seafortth.
EGREMONT.....	Grey, S.R..... O.	p.o. 3 m. fr. Mount Forest.
EGYPT.....	York, N.R..... O.	See Vachell.
EGYPTE.....	Shefford..... Q.	p.o. 9 m. fr. St. Ephrem d'Upton.
EIG MOUNTAIN.....	Antigonishe..... N.S.	p.o. 4 m. fr. Malignant Brook.
ELBA.....	Cardwell..... O.	p.o. 3½ m. fr. Camilla; 10 m. fr. Orange- ville.
ELBE.....	Leeds..... O.	See Dickens.
ELDER.....	Cardwell..... O.	p.o. 6 m. fr. Rosemont.
ELDON.....	Restigouche..... N.B.	Vill. 4 m. fr. Upsalquitch.
ELDORADO.....	Hastings, N.R..... O.	p.o. 7 m. fr. Madoc.
ELFRIDA.....	Wentworth, N.R..... O.	p.o. 3½ m. fr. Stoney Creek.
ELGIN.....	Leeds, S.R..... O.	p.o. 5 m. fr. Philipsville.
ELGIN.....	Huntington..... Q.	See Kelso.
ELGIN..... <i>Elgin Corner</i>	Albert..... N.B.	p.o. 13 m. fr. Petitcodiac.
ELGINBURG..... <i>Scott's Corner</i>	Frontenac..... O.	p.o. 7 m. fr. Kingston.
ELGIN CORNER.....	Albert..... N.B.	See Elgin.
ELGINFIELD.....	Middlesex, E.R..... O.	p.o. 10 m. fr. London.
ELGIN ROAD.....	L'Islet..... Q.	Sta. G.T.R., 75 m. E. of Quebec.
ELIMVILLE.....	Huron, S.R..... O.	p.o. 22 m. fr. St. Mary's.
ELIZABETHVILLE.....	Durham, E.R..... O.	p.o. 15 m. fr. Port Hope.
ELLENGOWAN.....	Bruce, S.R..... O.	p.o. 10 m. fr. Walkerton.

ON.

13 m. fr.

ttawa.

Hamil-

kstone.

Rivière

NAME OF PLACE.	COUNTY AND PROVINCE.	DESCRIPTION AND LOCATION.
ELLERSHAUSEN.....	Hants N.S.	P.O. Nova Scotia R.R., 36 m. fr. Halifax.
ELLESMERE.....	York, E.R. O.	P.O. 2½ m. fr. Agincourt.
ELLIOTS MILLS.....	Durham, E.R..... O.	Vill. 3 m. fr. Elizabethtville.
ELLIOTT.....	Lanark, S.R. O.	P.O. 7 m. fr. Glen Tay.
ELM GROVE.....	Simcoe, S.R..... O.	P.O. 18 m. fr. Gilford.
ELMIRA.....	Waterloo, N.R..... O.	P.O. 12 m. fr. Berlin.
West Woolwich.....		
ELMSDALE.....	Hants N.S.	P.O. Nova Scotia R.R., 30 m. fr. Halifax.
ELMSVILLE.....	Pictou..... N.S.	P.O. 20 m. fr. New Glasgow.
St. Pauls.....		
ELM TREE.....	Gloucester N.B.	Vill. 2 m. fr. Madisco.
ELMVALE.....	Simcoe, N.R..... O.	P.O. 20 m. fr. Barrie.
ELMVALE.....	Pictou..... N.S.	See Middle River.
ELMWOOD.....	Bruce, S.R..... O.	P.O. 30 m. fr. Owen Sound; 8 m. fr. Hanover.
* ELORA.....	Wellington, C.R..... O.	P.O. Great Western R.R., 40 m. fr. Harrisburg; 13 m. fr. Guelph. Pop. '61-1,043; '71-1,498.
ELPHIN.....	Lanark, N.R..... O.	P.O. 30 m. fr. Perth.
ELSNORE.....	Bruce, N.R..... O.	P.O. 17½ m. fr. Owen Sound.
† EMBRO.....	Oxford, N.R..... O.	P.O. 6 m. fr. Beachville. Pop. '61-551; '71-484.
Palmerston Depot.....		
EMBRUN.....	Russell..... O.	P.O. 5 m. fr. Russell.
EMERALD.....	Lennox..... O.	P.O. 2½ m. fr. Bath.
EMERSON'S.....	Stanstead Q.	Sta. South Eastern Counties R.R., 11 m. fr. Richford, Vt.
EMIGRANT ROAD.....	Westmoreland..... N.B.	P.O. 13 m. fr. Baie Verte.
EMIGRANT SETTLEMENT.....	Westmoreland..... N.B.	P.O. 10 m. fr. Baie Verte.
ENFIELD.....	Durham, W.R..... O.	P.O. 12 m. fr. Oshawa.
ENFIELD.....	Hants N.S.	P.O. Nova Scotia R.R., 28 m. fr. Halifax.
ENGLISH CORNER.....	Halifax..... N.S.	P.O. 9½ m. fr. Bedford.
ENGLISH SETTLEMENT.....	Queen's..... N.B.	P.O. 13 m. fr. Apohaqui.
ENGLISH TOWN.....	Victoria..... N.S.	P.O. 19 m. fr. Baddeck.
ENNISKILLEN.....	Grey, S.R..... O.	See Varney.
ENNISKILLEN.....	Durham, W.R..... O.	P.O. 8 m. fr. Bowmanville.
Charlesville.....		
ENNISKILLEN STATION.....	Queen's..... N.B.	P.O. E. and N. A. R.R., 34½ m. fr. St. John.
ENNISMORE.....	Peterboro', W.R..... O.	P.O. 10 m. fr. Peterboro.
ENNISVILLE.....	Lanark..... O.	See Innisville.
ENNOTVILLE.....	Wellington, C.R. O.	See Barnett.

ENTER
 EPPING
 EPSOM
 ERAMO
 ERBSVI
 ERIE
 • ERIN...
 ERINSV
 ERINVI
 ERNEST
Linken
 ERROLL
 ESCOTT
 ESCUMI
Aboyne
 ESCUMI
 ESQUES
Stew
 ESQ
 ESQUIMA
 ETANG I
 ETHEL ..
 † ETOBIC
Lambton
 EUGENI
 EUPHRA
 EVANGE
St. Herr
 EVELYN
 EVERET
 EVERSL
Tinlines
 EVERTO
 • EXETE
Francis
 FAFARD
 FAIRFIE
Troy...
 FAIRFIE

NAME OF PLACE.	COUNTY AND PROVINCE.	DESCRIPTION AND LOCATION.
ENTERPRISE.....	Addington..... O.	P.O. 10 m. fr. Centreville.
EPPING	Grey, N.R..... O.	P.O. 10 m. fr. Meaford.
EPSOM	Ontario, N.R..... O.	P.O. 17 m. fr. Whitby; 5 m. fr. Uxbridge.
ERAMOSA	Wellington, C.R..... O.	P.O. 5 m. fr. Guelph.
ERBSVILLE	Waterloo, N.R..... O.	P.O. 5 m. fr. Waterloo.
ERIE	Haldimand..... O.	P.O. 5 m. fr. Jarvis.
• ERIN.....	Wellington, C.R..... O.	P.O. 12½ m. fr. Georgetown; 20 m. fr. Guelph.
ERINSVILLE	Addington..... O.	P.O. 24 m. fr. Napanee.
ERINVILLE.....	Guysboro'..... N.S.	P.O. 3 m. fr. Salmon River Lake Settlement.
ERNESTOWN	Lennox..... O.	Sta. G.T.R., 15 m. fr. Kingston. See Mill Haven.
Linksville.....		
ERROLL	Lambton..... O.	P.O. 2 m. fr. Camlachie.
ESCOTT.....	Leeds, S.R..... O.	P.O. 5 m. fr. Mallorytown.
ESCUMINAC.....	Bonaventure..... Q.	P.O. 5 m. fr. Dalhousie.
Aboyne.....		
ESCUMINAC.....	Northumberland..... N.B.	P.O. 17 m. fr. Shoolbred; 30 m. fr. Black River.
ESQUESING.....	Halton..... O.	P.O. 1½ m. fr. Georgetown.
Stewartown.....		
ESQ! T.....	Victoria..... B.C.	P.O. 4 m. fr. Victoria.
ESQUIMAULT POINT.....	Saguenay..... Q.	P.O. 50 m. fr. Sheldrake.
ETANG DU NORD.....	Gaspe..... Q.	P.O. On Magdalen Islands, Gulf of St. Lawrence.
ETHEL	Huron, N.R..... O.	P.O. 10 m. fr. Dingle.
† ETOBICOKE	York, W.R..... O.	P.O. 7½ m. fr. Toronto.
Lambton.....		
EUGENIA.....	Grey, S.R..... O.	P.O. 5 m. fr. Flesherton.
EUPHRASIA	Grey, S.R..... O.	See Heathcote.
EVANGELINE.....	Stanstead..... Q.	P.O. 6 m. fr. Coaticook.
St. Hermenegilde		
EVELYN.....	Middlesex, E.R..... O.	P.O. 5 m. fr. Thorndale.
EVERETT	Simcoe, S.R..... O.	P.O. 10 m. fr. Angus.
EVERSLEY	York, N.R..... O.	P.O. 3 m. fr. King.
Tinlines Corners		
EVERTON	Wellington, C.R..... O.	P.O. 10 m. fr. Guelph.
• EXETER	Huron, S.R..... O.	P.O. 22½ m. fr. Clinton; 23½ m. fr. St. Mary's.
Francistown.....		
FAFARD.....	Lotbiniere..... Q.	P.O. 11 m. fr. St. Sylvester.
FAIRFIELD.....	Kent..... O.	P.O. 18 m. fr. Chatham.
Troy.....		
FAIRFIELD EAST.....	Brockville	P.O. B. and O. R.R., 5½ m. fr. Brockville.

NAME OF PLACE.	COUNTY AND PROVINCE.	DESCRIPTION AND LOCATION.
FAIRFIELD.....	St. John.....N.B.	P.O. 20 m. fr. St. John.
FAIRFIELD PLAIN.....	Brant, S.R..... O.	P.O. 3½ m. fr. Burford.
FAIRHAVEN..... } Deer Island..... }	Charlotte.....N.B.	P.O. 7 m. fr. St. Andrews.
FAIRVIEW.....	Perth, S.P..... O.	P.O. 9 m. fr. Stratford.
FAIRVILLE.....	St. John.....N.B.	P.O. On River St. John, 3 m. fr. St. John.
FALKENBURG.....	Victoria, N.R..... O.	P.O. 6 m. fr. Bracebridge.
FALKIRK..... } Carlisle..... }	Middlesex, N.R..... O.	P.O. 4 m. fr. Ailsa Craig.
FALKLAND..... } Benville..... }	Brant, S.R..... O.	P.O. 4 m. fr. Paris Station.
FALLBROOK.....	Lanark, S.R..... O.	P.O. 4½ m. fr. Balderson.
FALSE BAY PEACH.....	Cape Breton..... N.S.	P.O. 6 m. fr. Cow Bay.
FALMOUTH.....	Hants.....N.S.	P.O. 7 m. fr. Windsor.
FALMOUTH, WINDSOR BRIDGE	Hants.....N.S.	P.O. Sta. on Windsor and Annapolis R.R., 2 m. fr. Windsor.
FANJOY'S.....	Queen's.....N.B.	See Waterborough.
FARLEY'S MILLS.....	Carleton.....N.B.	P.O. 33 m. fr. Somerville.
FARMERSTON.....	Carleton.....N.B.	P.O. 3½ m. fr. Waterville.
FARMERSVILLE.....	Leeds, S.R..... O.	P.O. 14 m. fr. Brockville.
FARMERSVILLE..... } Cornellville..... }	Oxford, S.R..... O.	Vill. 2 m. fr. Otterville.
FARMINGTON.....	Wellington, N.R..... O.	P.O. 5 m. fr. Orangeville.
FARMINGTON.....	Annapolis.....N.S.	See Wilmot.
FARNBORO'..... } Nashwood..... }	Brome..... Q.	P.O. Vill. 4½ m. fr. West Shefford.
FARNDON.....	Missisquoi..... Q.	P.O. On South Eastern Counties R.R., 5 m. fr. West Farnham.
FARNHAM CENTRE.....	Brome..... Q.	P.O. 2 m. fr. Brigham.
FARQUHAR.....	Huron, S.R..... O.	P.O. 7½ m. fr. Exeter.
FARRAN'S POINT.....	Stormont..... C.	P.O. On River St. Lawrence, and Sta. on G.T.R., 81 m. fr. Montreal.
FATHER POINT.....	Rimouski..... Q.	P.O. On River St. Lawrence 70½ m. fr. Rivière du Loup en bas; 132 m. fr. Quebec, by sea.
FEEDER.....	Haldimand..... O.	Sta. On Buffalo and Goderich Br. G.T.R., 43 m. fr. Brantford.
FELTON.....	Russell..... O.	P.O. 11 m. fr. Winchester.
FENAGHVALE..... } Caledonia Flats..... }	Prescott..... O.	P.O. 7 m. fr. Riceville.
FENELLA.....	Northumberland, W.R... O.	P.O. 16 m. fr. Cobourg.
† FENELON FALLS.....	Victoria, N.R..... O.	P.O. 19 m. fr. Lindsay; 12½ m. fr. Cam- bray.
FENNELLS..... } Crozon's Corners..... }	Simcoe, S.R..... O.	P.O. 2½ m. fr. Gilford.

NAME OF PLACE.	COUNTY AND PROVINCE.	DESCRIPTION AND LOCATION.
FENWICK.....	Monck..... O.	p.o. 19 m. fr. Canfield.
FENWICK	King's..... N.B.	p.o. 11 m. fr. Apohaqui.
FENWICK.....	Cumberland.....N.S.	p.o. 6 m. fr. Amherst.
* FERGUS.....	Wellington, C.R..... O.	p.o. On Great Western R.R., 16 m. fr. Guelph. Pop. '61-1,117; '71-1,666.
FERGUSON'S.....	Lanark, S.R..... O.	Sta. on B. and O. R.R., 32½ m. fr. Brockville.
FERGUSON'S COVE.....	Halifax.....N.S.	Vill. 5 m. fr. Halifax.
FERGUSON'S FALLS.....	Lanark, S.R..... O.	p.o. 13 m. fr. Perth.
FERGUSONVALE.....	Simcoe, N.R..... O.	p.o. 3 m. fr. Apto.
FERMONT..... Radnor Forges.....	Champlain..... Q.	Vill. 3 m. fr. St. Maurice.
FERMOY.....	Addington..... O.	p.o. 8 m. fr. Westport.
FERNHILL	Middlesex, N.R..... O.	p.o. 7 m. fr. Strathroy.
FERRALL'S LANDING.....	Renfrew, S.R..... O.	See Castleford.
FERRIS.....	Queen's.....N.B.	p.o. 27½ m. fr. Gagetown.
FERRY POINT.....	Prince Edward..... O.	Vill. 1 m. fr. Belleville.
FERRYVILLE.....	Carleton.....N.B.	p.o. 6 m. fr. Woodstock.
FEVERSHAM.....	Grey, S.R..... O.	p.o. 4 m. fr. Maxwell.
FINCH.....	Stormont..... O.	See Berwick.
* FINGAL.....	Elgin, W.R..... O.	p.o. 7 m. fr. St. Thomas.
FINTONA.....	Cardwell..... O.	p.o. 1 m. fr. Rosemont.
FISH CREEK.....	Perth, S.R..... O.	Vill. 18 m. fr. Stratford.
FISHER'S GRANT.....	Pictou.....N.S.	Vill. 2 m. fr. Pictou.
FISHER'S MILLS.....	Waterloo, N.R..... O.	Vill. 1 m. fr. Hespeler.
FISHERVILLE.....	Haldimand..... O.	p.o. 5 m. fr. Selkirk.
FITCH BAY.....	Stanstead..... Q.	p.o. 5½ m. fr. Georgeville.
FITZROY HARBOR.....	Carleton..... O.	p.o. 12 m. fr. Arnprior.
FIVE HOUSES.....	Lunenburg.....N.S.	See Lower LaHave.
FIVE ISLANDS.....	Colchester..... N.S.	p.o. 33½ m. fr. Londonderry.
FIVE MILE RIVER.....	Hants.....N.S.	p.o. 9 m. fr. Maitland.
FIVE STAKES.....	Elgin, E.R..... O.	Vill. 3 m. fr. St. Thomas.
FLANIGAN'S.....	Middlesex, N.R..... O.	See McGillivray.
FLATLANDS.....	Restigouche.....N.B.	p.o. 10 m. fr. Campbellton.
FLEETWOOD.....	Durham, E.R..... O.	p.o. 2 m. fr. Franklin.
† FLESHERTON..... Artemesia.....	Grey, S.R..... O.	p.o. 32 m. fr. Orangeville.
† FLETCHER'S STATION.....	Halifax.....N.S.	p.o. On Nova Scotia R.R., 20 m. fr. Halifax.

t. John.

lis R.R.,

R., 5 m.

Sta. on

2 m. fr.
2 m. fr.

G.T.R.,

Cam-

NAME OF PLACE.	COUNTY AND PROVINCE.	DESCRIPTION AND LOCATION.
FLEURANT.....	Bonaventure..... Q.	P.O. 9 m. fr. Shoobred.
FLINTON.....	Addington..... O.	P.O. 26 m. fr. Erinsville; 12 m. fr. Bridge-water.
FLINT'S MILLS.....	Addington..... O.	See Kaladar.
FLORA.....	Waterloo, N.R..... O.	P.O. 4 m. fr. Elmira.
† FLORENCE..... Victoria..... Zone Mills.....	Bothwell..... O.	P.O. 16 m. fr. Newbury.
† FLORENCEVILLE.....	Carleton..... N.B.	P.O. On River St. John, 24 m. fr. Andover; 20 m. fr. Woodstock.
FLORENCEVILLE, EAST.....	Carleton..... N.B.	P.O. 1½ m. fr. Florenceville.
FOLEY..... Williamson.....	Ontario, S.R..... O.	P.O. 6 m. fr. Oshawa.
FOLLY LAKE.....	Colchester..... N.S.	P.O. 12 m. fr. Londonderry.
FOLLY MOUNTAIN.....	Colchester..... N.S.	P.O. 6 m. fr. Londonderry.
FONTENOY.....	Richmond..... Q.	P.O. 6 m. fr. Melbourne.
† FONTHILL.....	Monck..... O.	P.O. 24 m. fr. Canfield; 5 m. fr. Port Robinson.
FORBES.....	Colchester..... N.S.	P.O. 2 m. fr. Point Brulé.
FORCE'S CORNERS.....	Brant, S.R..... O.	See Woodbury.
FORDWICH.....	Huron, N.R..... O.	See Lisadel.
FORDYCE.....	Huron, N.R..... O.	P.O. 5½ m. fr. St. Helens.
† FOREST.....	Lambton..... O.	P.O. On G.T.R., 145½ m. west of Toronto.
FORESTER'S FALLS.....	Renfrew, N.R..... O.	P.O. 26 m. fr. Sand Point.
FOREST MILLS.....	Lennox..... O.	P.O. 10 m. fr. Napanee.
FORESTON.....	Carleton..... N.B.	P.O. 2½ m. fr. Glassville.
FORESTVILLE.....	Norfolk, S.R..... O.	P.O. 13½ m. fr. Simcoe.
FORFAR.....	Leeds, S.R..... O.	P.O. 32 m. fr. Brockville.
FORKS.....	Queen's..... N.B.	P.O. 18½ m. fr. Cole's Island.
FORKS, BADDECK.....	Victoria..... N.S.	P.O. 8 m. fr. Baddeck.
FORKS, CAINS RIVER.....	Northumberland..... N.B.	Vill. 8 m. fr. Blackville.
FORKS, MIDDLE RIVER.....	Guysboro'..... N.S.	See Glenelg.
FORMOSA.....	Bruce, S.R..... O.	P.O. 30 m. fr. Goderich; 8 m. fr. Walkerton.
FORRISTALL'S.....	Guysboro'..... N.S.	P.O. 18 m. fr. Tracadie; 4 m. fr. Port Medway.
FORT COULONGE.....	Pontiac..... Q.	P.O. 23 m. fr. Portage du Fort.
† FORT ERIE.....	Welland..... O.	P.O. On Lake Erie, and Erie and Niagara R.R., and G.T.R., opp. Buffalo. Pop. '61-706; '71-835.
FORT FAIRFIELD.....	Victoria..... N.B.	P.O. 7 m. fr. Andover.
FORT GARRY..... Winnipeg.....	District of Selkirk..... M.	P.O. Seat of Government of Province of Manitoba, 507 m. fr. St. Paul, Minn.; 65 m. fr. Pembina, U.S.

NAME OF PLACE.	COUNTY AND PROVINCE.	DESCRIPTION AND LOCATION.
FORT LENNOX.....	St. Johns..... Q.	See Isle aux Noix.
FORT WILLIAM.....	Algoma..... O.	P.O. At head of Lake Superior, 750 m. fr. Collingwood.
FORT WILLIAM.....	Pontiac..... Q.	P.O. 20 m. fr. Pembroke.
FOSTER'S	Lunenburg..... N.S.	P.O. 5 m. fr. Dalhousie Road.
FOSTER'S COVE.....	Victoria..... N.B.	P.O. 27 m. fr. Andover.
FOURCHE.....	Richmond..... N.S.	P.O. 40 m. fr. St. Peters.
FOUR MILE HOUSE.....	Halifax..... N.S.	Sta. Nova Scotia R.R., 4 m. fr. Halifax ;
FOURNIER.....	Prescott..... O.	P.O. 3 m. fr. Riceville.
FOXBORO	Hastings, E.R..... O.	P.O. 7 m. fr. Belleville.
FOX CREEK.....	Westmoreland..... N.B.	P.O. 6½ m. fr. Moncton.
FOX HARBOR.....	Cumberland..... N.S.	P.O. 10 m. fr. Wallace.
FOX RIVER	Gaspé..... Q.	P.O. On River St. Lawrence, 18 m. fr. Grande Grève.
FOX RIVER.....	Cumberland..... N.S.	Vill. 20 m. fr. Parrsboro'.
FRAMBOISE.....	Richmond..... N.S.	P.O. 30 m. fr. St. Peters.
FRAMPTON.....	Dorchester..... Q.	P.O. 18 m. fr. St. Claire Bridge.
FRAMPTON.....	Middlesex, E.R..... O.	Vill. 1 m. fr. Dorchester Station.
FRANCESTON	Huron, S.R..... O.	See Hay.
FRANCISTOWN.....	Huron, S.R..... O.	See Exeter.
† FRANKFORD.....	Hastings, W.R..... O.	P.O. 8 m. fr. Trenton.
<i>Cold Creek</i>		
FRANK HILL.....	Victoria, S.R..... O.	P.O. 6 m. fr. Ennisville.
FRANKLAND.....	Arthabaska..... Q.	See Warwick.
FRANKLIN.....	Durham, E.R..... O.	P.O. Midland R.R., 28 m. fr. Port Hope.
† FRANKLIN CENTRE	Huntingdon..... Q.	P.O. 16 m. fr. Hemmingford.
<i>Franklin</i>		
<i>Manningville</i>		
FRANKTOWN	Lanark, S.R..... O.	Sta. B. and O. R.R., 37 m. fr. Brockville, P.O. 1¼ m. distant.
FRANKVILLE.....	Leeds, N.R..... O.	P.O. 11 m. fr. Jasper (Irish Creek Station.)
FRASER'S GRANT.....	Antigonishe..... N.S.	P.O. 10 m. fr. Tracadie.
FRASER'S MILLS.....	Pictou..... N.S.	P.O. 17 m. fr. New Glasgow.
FRASERS MILLS.....	Antigonishe..... N.S.	See Middle Settlement of South River.
FRASERVILLE.....	Durham, E.R..... O.	Sta. Midland R.R., 24 m. fr. Port Hope.
FRASERVILLE.....	Temiscouata..... Q.	See Rivière du Loup en bas.
FRAZERVILLE.....	Wellington, S.R..... O.	See Crieff.
FREDERICKSBURG.....	Norfolk, N.R..... O.	See Delhi.
FREDERICKSBURG.....	Lennox..... O.	See Conway.

Bridge-

Ando-

fr. Port

Toronto.

kerton.

Port

Niagara
Pop.

nce of
Minn. ;

NAME OF PLACE.	COUNTY AND PROVINCE.	DESCRIPTION AND LOCATION.
† FREDERICTON, C.T.....	York.....N.B.	On River St. John and Eu. and N. A. R.R., 67 m. fr. St. John. Pop. '71-6,006. Seat of Government of New Brunswick.
FREDERICTON JUNCTION... } Blissville..... }	Sunbury.....N.B.	P.O. Eu. and N. A. R.R., 45 m. fr. St. John.
FREDERICTON ROAD.....	Westmoreland.....N.B.	P.O. 8 m. fr. Salisbury.
FREELTON.....	Wentworth, N.R..... O.	P.O. 15½ m. fr. Guelph.
FREEPORT.....	Waterloo, S.R..... O.	P.O. 4 m. fr. Berlin.
FREE PORT.....	Digby.....N.S.	See Long Island.
FREIBURG.....	Waterloo, N.R..... O.	P.O. 4½ m. fr. Breslaw.
* FRELIGHSBURG, C.T.....	Missisquoi..... Q.	P.O. 10 m. fr. St. Armand Station.
FRENCH CREEK.....	Kootenay.....B.C.	P.O. 390 m. fr. New Westminster.
FRENCHMAN'S BAY.....	Ontario, S.R..... O.	Sta. G.T.R., 20½ m. fr. Toronto.
FRENCH LAKE.....	Sunbury.....N.B.	P.O. 4 m. fr. Upper Sheffield.
FRENCH RIVER.....	Pictou.....N.S.	P.O. 15 m. fr. New Glasgow.
FRENCH VALE.....	Cape Breton.....N.S.	P.O. 5 m. fr. North West Arm.
FRENCH VILLAGE.....	Drummond..... Q.	P.O. 13 m. fr. Richmond East.
FRENCH VILLAGE.....	King's.....N.B.	P.O. 8 m. fr. Ossekeag.
FRENCH VILLAGE.....	Northumberland.....N.B.	See Hardwicke.
FRIZELL'S MILLS.....	Hastings, E.R..... O.	See Water Mill.
FROGMORE.....	Peel..... O.	P.O. 7 m. fr. Port Credit.
FROME.....	Elgin, W.R..... O.	P.O. 6½ m. fr. St. Thomas.
FROST VILLAGE.....	Shefford..... Q.	P.O. 2½ m. fr. Waterloo.
FRY'S CORNERS.....	Haldimand..... O.	See South Cayuga.
FULFORD.....	Brome..... Q.	P.O. 4 m. fr. Waterloo.
FULLARTON.....	Perth, S.R..... O.	P.O. 6 m. fr. Mitchell.
FULTON.....	Lincoln..... O.	P.O. 16 m. Canboro; 8 m. fr. Winona.
GABEROUSE.....	Cape Breton.....N.S.	P.O. 14 m. fr. Marion Bridge.
GADBOUT.....	Saguenay..... Q.	Vill. on North Shore, River St. Lawrence 180 m. E. of Tadousac.
GAD'S HILL.....	Perth, N.R..... O.	P.O. 5 m. fr. Stratford.
† GAGETOWN, C.T.....	Queen's.....N.B.	P.O. 40 m. fr. Welsford.
GAIRLOCH.....	Pictou.....N.S.	See New Gairloch.
GALLOWAY.....	Kent.....N.B.	Vill. 3 m. fr. Kingston.
* GALT.....	Waterloo, S.R..... O.	P.O. Great Western R.R., 12 m. fr. Harrisburg. Pop. '61-3,069; '71-3,827.
GALWAY..... } Silver Lake..... }	Victoria, N.R..... O.	P.O. 9 m. fr. Bobcaygeon.
GAMEBRIDGE.....	Ontario, N.R..... O.	P.O. 5 m. fr. Beaverton.

NAME OF PLACE.	COUNTY AND PROVINCE.	DESCRIPTION AND LOCATION.
* GANANOQUE.....	Leeds, S.R..... O.	Sta. G.T.R., 18 m. fr. Kingston, P.O. 3 m fr. Station.
* GARAFRAXA..... } <i>Douglas</i> }	Wellington, C.R..... O.	P.O. 8 m. fr. Fergus.
GARDEN HILL.....	Durham, E.R..... O.	P.O. 12 m. fr. Port Hope.
† GARDEN ISLAND.....	Frontenac..... O.	P.O. On River St. Lawrence, 1½ m. fr. Kingston.
GARDEN OF EDEN.....	Pictou..... N.S.	P.O. 24 m. fr. New Glasgow.
GARDEN RIVER.....	Algoma..... O.	P.O. 12 m. fr. Sault St. Marie.
GARDNER'S CREEK.....	St. John..... N.B.	P.O. 21 m. fr. St. John.
GARNEAU.....	L'Islet..... Q.	P.O. 17 m. fr. St. Aubert.
GARTIBY.....	Wolfe..... Q.	P.O. 16 m. fr. Stornoway.
† GASPE BASIN.....	Gaspé..... Q.	P.O. On Gulf of St. Lawrence, 450 m. (by sea) fr. Quebec.
GASPEREAUX.....	Queen's..... N.B.	P.O. 52 m. fr. Sheffield.
GASPEREAUX.....	King's..... N.S.	P.O. 2½ m. fr. Wolfville.
GASPEREAUX STATION.....	Queen's..... N.B.	P.O. Eu. and N. A. R.R., 32 m. fr. St. John.
GAY'S RIVER.....	Halifax..... N.S.	P.O. 6 m. fr. Shubenacadie.
GAY'S RIVER ROAD.....	Halifax..... N.S.	P.O. 13½ m. fr. Shubenacadie.
GAY'S RIVER ROAD.....	Colchester..... N.S.	See Cook's Brook.
GEARY.....	Sunbury..... N.B.	P.O. 7 m. fr. Oromocto.
GEMLEY..... } <i>Plaisir's Corners</i> }	Addington..... O.	P.O. 30 m. fr. Macdonald's Corners.
GENEVA.....	Argenteuil..... Q.	P.O. 6 m. fr. Carillon.
GENOA.....	Argenteuil..... Q.	P.O. 5 m. fr. Lachute.
GENTILLY.....	Nicolet..... Q.	P.O. 11 m. fr. Doucet's Landing.
GEORGEFIELD.....	Hants..... N.S.	Vill. 12 m. fr. Shubenacadie.
* GEORGETOWN.....	Halton..... O.	P.O. G.T.R., 25 m. fr. Toronto. Pop. '61-1,158; '71-1,282.
GEORGETOWN.....	Hastings, E.R..... O.	Vill. 1 m. fr. Tweed.
† GEORGEVILLE.....	Stanstead..... Q.	P.O. 2 m. fr. Knowlton Landing.
GEORGEVILLE.....	Antigonishe..... N.S.	See Cape George, (North Side).
* GEORGINA..... } <i>Sutton</i> }	York, N.R..... O.	P.O. 26¼ m. fr. Newmarket.
GERMAN MILLS.....	Brant, N.R..... O.	Vill. 1 m. fr. Rosebank.
GERMAN MILLS.....	Waterloo, N.R..... O.	Vill. 3 m. fr. Berlin.
GERMANTOWN.....	Albert..... N.B.	P.O. 9 m. fr. Hopewell Corner.
GETSON'S POINT.....	Lunenburg..... N.S.	P.O. 11 m. fr. Bridgewater.
GIANTS LAKE.....	Guysboro'..... N.S.	P.O. 8 m. fr. Salmon River Lake Settlement.
GIFFORD.....	Haldimand..... O.	See Bingham Road.

NAME OF PLACE.	COUNTY AND PROVINCE.	DESCRIPTION AND LOCATION.
GILBERT COVE.....	Digby.....N.S.	P.O. 15 m. fr. Digby.
GILBERT'S MILLS.....	Pr. Edward..... O.	P.O. 9½ m. fr. Demorestville.
GILBERTVILLE.....	Beauce..... Q.	See River Gilbert.
GILFORD.....	Simcoe, S.R..... O.	P.O. Northern R.R., 49 m. fr. Toronto.
GIRVAN SETTLEMENT.....	Kent.....N.B.	D. P.O. m. fr. Richibucto.
GLADSTONE.....	Middlesex, E.R..... O.	P.O. 6 m. fr. Dorchester Station.
GLAMMIS.....	Bruce, N.R..... O.	P.O. 10 m. fr. Paisley.
GLANFORD.....	Wentworth, S.R..... O.	P.O. 8½ m. fr. Hamilton.
GLANMIRE.....	Hastings, N.R..... O.	D. P.O. 23 m. fr. Madoc.
GLANWORTH.....	Middlesex, E.R..... O.	P.O. London and Port Stanley R.R., 8 m. fr. London.
GLASCOTT.....	Grey, N.R..... O.	P.O. 14 m. fr. Durham.
GLASIER.....	York.....N.B.	Sta. Eu. and N. A. R.R., 8 m. fr. Fredericton.
GLASGOW.....	Ontario, N.R..... O.	P.O. 3 m. fr. Stouffville.
GLASGOW.....	Peel..... O.	Vill. ½ m. fr. Albion.
GLASSVILLE.....	Carleton.....N.B.	P.O. 12 m. fr. Florenceville.
GLEN.....	Antigonishe.....N.S.	P.O. 8 m. fr. Addington Forks.
† GLENALLAN..... } Allansville..... }	Wellington, N.R..... O.	P.O. 9 m. fr. Goldstone.
GLEN ALPINE.....	Antigonishe.....N.S.	P.O. 4m. fr. Lochaber; 6 m. fr. Glen Road.
GLENARM.....	Victoria, N.R..... O.	P.O. 18 m. fr. Lindsay.
GLENBURNIE.....	Frontenac..... O.	P.O. 6 m. fr. Kingston.
GLENCAIRN.....	Simcoe, S.R..... O.	P.O. 5 m. fr. New Lowell.
† GLENCOE.....	Middlesex, W.R..... O.	P.O. Great Western R.R., 30 m. fr. London.
GLENDOWER.....	Addington..... O.	P.O. 3 m. fr. Deniston.
GLENEDALE.....	Inverness.....N.S.	P.O. 12 m. fr. Port Hastings.
GLENELG..... } Forks Middle River..... }	Guysboro'...... N.S.	P.O. 86 m. fr. Shubenacadie.
GLENGARRY STATION.....	Pictou.....N.S.	P.O. Nova Scotia R.R., 80 m. fr. Halifax. 33 m. fr. Pictou.
GLEN HURON.....	Simcoe, N.R..... O.	P.O. 10 m. fr. Collingwood.
GLENLEVIT.....	Restigouche.....N.B.	Vill. 2 m. fr. Flatlands.
GLENLOYD.....	Megantic..... Q.	P.O. 6 m. fr. Leeds.
GLENLYON..... } Balaklava..... }	Bruce, S.R..... O.	P.O. Wellington, Grey and Bruce R.R., 42 m. fr. Elora.
GLENMEYER.....	Norfolk, S.R..... O.	P.O. 3½ m. fr. Guysboro'.
GLEN MORRIS.....	Brant, N.R..... O.	P.O. 6 m. fr. Galt.
GLEN MURRAY.....	Megantic..... Q.	P.O. 3 m. fr. Inverness.

NAME OF PLACE.	COUNTY AND PROVINCE.	DESCRIPTION AND LOCATION.
GLENNEVIS.....	Glengarry..... O.	p.o. 15½ m. fr. Coteau Station.
GLEN ROAD.....	Antigonishe..... N.S.	p.o. 15 m. fr. Antigonishe.
GLEN SUTTON.....	Brome..... Q.	p.o. 7 m. fr. Abercorn.
GLEN TAY.....	Lanark, S.R..... O.	p.o. 4 m. fr. Perth.
<i>Adamsville</i>		
GLENVALE.....	Frontenac..... O.	p.o. 7 m. fr. Kingston.
<i>Ballynahinch</i>		
GLEN WILLIAMS.....	Halton.....	p.o. 1½ m. fr. Georgetown.
<i>Williamsburg</i>		
GLOUCESTER STATION.....	Carleton..... O.	Sta. St. Lawrence and Ottawa R.R., 11 m. fr. Ottawa.
<i>Cunningham's Station</i>		
GOAT ISLAND.....	Annapolis..... N.S.	See Lower Granville.
GOBLE'S CORNERS.....	Oxford, N.R..... O.	p.o. Great Western R.R., 38 m. fr. Hamilton.
<i>Arnolds</i>		
* GODERICH, C.T.....	Huron, S.R..... O.	p.o. Buffalo and Goderich Br. G.T.R., 133½ m. fr. Toronto. Pop. '61-3,227; '71-3,954.
GOLDEN CREEK.....	Lambton..... O.	D. p.o. 5 m. fr. Widder Station.
<i>Port Franks</i>		
GOLDEN GROVE.....	St. John..... N.B.	p.o. 15 m. fr. St. John.
GOLDENVILLE.....	Guysboro'..... N.S.	p.o. 3 m. fr. Sherbrooke.
<i>Sherbrooke Gold Mines</i>		
GOLD FIELDS.....	Colchester..... N.S.	p.o. 6 m. fr. Lower Stewiacke.
GOLD MINES, MOUNT UNIACKE	Hants..... N.S.	p.o. 4 m. fr. Mount Uniacke.
GOLD RIVER.....	Lunenburg..... N.S.	p.o. 53 m. fr. Halifax; 15 m. fr. Lunenburg.
GOLDSTONE.....	Wellington, N.R..... O.	p.o. Wellington, Grey and Bruce R.R., 15 m. fr. Elora.
GOOD CORNER.....	Carleton..... N.B.	p.o. 3½ m. fr. Lakeville.
GOODWOOD.....	Ontario, N.R..... O.	p.o. Toronto and Nipissing R.R., 35 m. fr. Toronto.
GOODWOOD.....	Middlesex, E.R..... O.	See Bryanston.
GOOSE CREEK.....	St. John..... N.B.	p.o. 20 m. fr. Hammond Vale.
GOOSE POINT.....	Saguenay..... Q.	Vill. 9 m. fr. Bersimis.
GOOSE RIVER.....	Cumberland..... N.S.	p.o. 4 m. fr. Shinemicas Bridge.
GORDONSVILLE.....	Carleton..... N.B.	p.o. 8 m. fr. Florenceville.
GORE.....	Hants..... N.S.	p.o. 22 m. fr. Shubenacadie.
GORE'S LANDING.....	Northumberland, W.R.... O.	p.o. 12 m. fr. Cobourg.
GORMLEY.....	York, E.R..... O.	p.o. 15½ m. fr. Richmond Hill.
GORRIE.....	Huron, N.R..... O.	p.o. 11½ m. fr. Harriston.
<i>Howick</i>		
<i>Leechville</i>		
GOSFIELD.....	Essex..... O.	D. p.o. 31 m. fr. Windsor.
<i>Albertville</i>		

NAME OF PLACE.	COUNTY AND PROVINCE.	DESCRIPTION AND LOCATION.
GOSHEN.....	Albert.....N.B.	P.o. 8 m. fr. Annagance.
GOSHEN.....	Guysboro'.....N.S.	P.o. 10 m. fr. Cross Roads Country Har- bour.
GOSHEN.....	Colchester.....N.S.	Vill. 24 m. fr. Truro.
GOSHEN.....	Queen's.....N.B.	Vill. 2 m. fr. Long Creek.
GOSPORT.....	Lennox.....O.	P.o. 13 m. fr. Napanee.
GOULD.....	Compton.....Q.	P.o. 12 m. fr. Robinson.
GOULD'S LANDING..... Horton Corners.....	Renfrew, S.R.....O.	Vill. on River Ottawa 9 m. fr. Renfrew.
GOUROCK.....	Wellington, S.R.....O.	P.o. Great Western R.R., 24½ m. fr. Harris- burg.
GOVERNOR ROAD.....	Oxford, N.R.....O.	Sta. Great Western R.R., 41 m. fr. Hamil- ton.
GOWAN.....	Simcoe, N.R.....O.	Sta. Northern R.R., 5 m. fr. Barrie.
GOWANSTOWN.....	Perth, N.R.....O.	P.o. 25 m. fr. Mitchell.
GOWER POINT.....	Renfrew, N.R.....O.	P.o. On River Ottawa, 23 m. fr. Sandpoint.
GOWLAND MOUNTAIN.....	Albert.....N.B.	P.o. 10 m. fr. Elgin.
† GRAFTON..... Haldimand.....	Northumberland, W.R....O.	P.o. G.T.R., 77 m. fr. Toronto.
GRAFTON CORNER.....	King's.....N.S.	Vill. 2½ m. fr. Waterville.
GRAHAMSVILLE.....	Peel.....O.	P.o. 2 m. fr. Malton.
GRANBORO'..... Neil's Corners.....	Shefford.....Q.	P.o. 5 m. fr. Granby.
* GRANBY.....	Shefford.....Q.	P.o. Shefford and Chambly R.R., 29 m. fr. St. Johns. Pop. '61-700; '71-876.
GRAND ANSE.....	Richmond.....N.S.	P.o. 21 m. fr. Port Hawkesbury.
GRAND ANSE.....	Inverness.....N.S.	See Pleasant Bay
GRAND AUNCE.....	Gloucester.....N.B.	P.o. 29 m. fr. Bathurst.
GRAND BAY.....	St. John.....N.B.	P.o. Eu. and N. A. R.R., 7 m. fr. St. John.
GRAND BEND.....	Lambton.....O.	P.o. 11 m. fr. Park Hill.
GRAND BRULÉ.....	Chicoutimi.....Q.	See Laterrière.
GRAND CAPUCIN.....	Gaspé.....Q.	Vill. 39 m. fr. Matane.
GRAND COUDEES.....	Beauce.....Q.	P.o. 15 m. fr. Jersey River.
GRAND ETANG.....	Gaspé.....Q.	Vill. 86 m. fr. St. Anne des Monts.
GRAND ETANG..... Lochiel.....	Inverness.....N.S.	P.o. 8 m. fr. Margaree.
† GRAND FALLS, C.T.....	Victoria.....N.B.	P.o. 37 m. fr. Edmundston.
GRAND FALLS PORTAGE.....	Victoria.....N.B.	P.o. 7 m. fr. Grand Falls.
GRAND HARBOUR.....	Charlotte.....N.B.	P.o. On the Island of Grand Manan, 49 m. fr. Eastport, Me.; 12 m. fr. Grand Manan, P.O.
GRANDIGUE.....	Kent.....N.B.	P.o. 75 m. fr. Chatham; 7 m. fr. Shediac.

NAME OF PLACE.	COUNTY AND PROVINCE.	DESCRIPTION AND LOCATION.
GRANDIGUE FERRY.....	Richmond.....N.S.	p.o. 24 m. fr. Port Hawkesbury; 7 m. fr. Arichat.
GRAND LAKE.....	Halifax.....N.S.	Sta. Nova Scotia R.R., 23 m. fr. Halifax.
GRAND MANAN.....	Charlotte.....N.B.	p.o. On the Island of that name off the Coast of Maine, 21 m. fr. Campo Bello.
GRAND NARROWS.....	Cape Breton.....N.S.	p.o. 12 m. fr. Baddeck; 35 m. fr. Sidney.
GRAND PABOS.....	Gaspé.....Q.	p.o. 30 m. fr. Percé.
GRAND PRE.....	King's.....N.S.	p.o. and Sta. Windsor and Annapolis R.R., 15 m. fr. Windsor.
Lower Horton.....		
GRAND RIVER.....	Gaspé.....Q.	p.o. 21 m. fr. Percé.
GRAND RIVER.....	Victoria.....N.B.	p.o. 13½ m. fr. Grand Falls.
GRAND RIVER.....	Richmond.....N.S.	p.o. 18 m. fr. St. Peters.
GRANDE BAIE.....	Chicoutimi.....Q.	p.o. 72 m. fr. St. Paul's Bay.
GRANDE GREVE.....	Gaspé.....Q.	p.o. 16 m. fr. Gaspé Basin.
GRAND LIGNE.....	St. Johns.....Q.	p.o. Montreal and Rouse's Point Br. G.T.R. 33½ m. fr. Montreal.
Colebrooke.....		
GRANDE VALLÉE.....	Gaspé.....Q.	Vill. 68 m. fr. St. Anne des Monts.
GRANT.....	Russell.....O.	p.o. 13 m. fr. Russell.
GRANTLEY.....	Dundas.....O.	p.o. 5½ m. fr. Dunbar.
GRANTON.....	Middlesex, N.R.....O.	p.o. G.T.R., 108 m. west of Toronto.
GRANT'S MILLS.....	Grenville, N.R.....O.	Vill. 2½ m. fr. Heckston.
GRANVILLE CENTRE.....	Annapolis.....N.S.	p.o. 5 m. fr. Granville Ferry; 9 m. fr. Bridgetown.
† GRANVILLE FERRY.....	Annapolis.....N.S.	p.o. 2 m. fr. Annapolis; 14 m. fr. Bridgetown.
GRASS POND.....	Brome.....Q.	p.o. 19 m. fr. Knowlton.
St. Etienne de Boulton.....		
GRAVEL HILL.....	Stormont.....O.	p.o. 5 m. fr. Monckland.
GRAVELOTTE.....	Norfolk, N.R.....O.	p.o. 3 m. fr. Delli.
GRAVENHURST.....	Victoria, N.R.....O.	p.o. 25 m. fr. Orillia.
GRAYSTOCK.....	Peterborough, E.R.....O.	p.o. 6 m. fr. Peterboro.
GRAYS WOOD.....	Annapolis.....N.S.	Vill. 7 m. fr. Annapolis.
GREAT BRIDGE.....	Cumberland.....N.S.	p.o. 4 m. fr. Pugwash.
GREAT HILL.....	Queen's.....N.S.	Vill. 2 m. fr. Liverpool.
GREAT SHEMOGUE.....	Westmoreland.....N.B.	p.o. 19 m. fr. Shediac.
† GREAT VILLAGE.....	Colchester.....N.S.	p.o. 3 m. fr. Londonderry; 18 m. fr. Truro.
GREENBANK.....	Ontario, N.R.....O.	p.o. 5½ m. fr. Manchester; 6 m. fr. Wick.
GREENBUSH.....	Brockville.....O.	p.o. 3½ m. fr. Bellamy's Station.
GREENFIELD.....	Carleton.....N.B.	p.o. 16 m. fr. Florenceville.
GREENFIELD.....	Queen's.....N.S.	p.o. 20 m. fr. Bridgewater.

ew.
ris-
mil.

oint.

m. fr.
976.

John.

n, 49 m.
Grand
Shediac.

NAME OF PLACE.	COUNTY AND PROVINCE.	DESCRIPTION AND LOCATION.
GREEN GROVE.....	York, W.R..... O.	See Thistletown.
GREEN HARBOUR.....	Shelburne..... N.S.	Vill. 17 m. fr. Shelburne.
GREEN HILL.....	Pictou..... N.S.	P.O. 9 m. fr. Westville.
GREENOCK.....	Bruce, S.R..... O.	P.O. 8 m. fr. Walkerton.
GREEN POINT.....	Pr. Edward..... O.	P.O. 15 m. fr. Napanee.
GREEN RIVER.....	Temiscouata..... Q.	P.O. 7 m. fr. Rivière du Loup en bas.
GREEN RIVER.....	Victoria..... N.B.	P.O. 24½ m. fr. Grand Falls; 12½ m. fr. Edmundston.
GREEN RIVER.....	Ontario, S.R..... O.	P.O. 16 m. fr. Whitby.
GREEN'S CREEK.....	Colchester..... N.S.	P.O. 9 m. fr. Lower Stewiacke.
GREENSVILLE..... } <i>Bullocks' Corners</i>	Wentworth, N.R..... O.	P.O. 2½ m. fr. Dundas.
GREENVILLE.....	Cumberland..... N.S.	P.O. 6 m. fr. West Chester.
GREENWICH.....	King's..... N.S.	See Port William Station.
GREENWICH HILL.....	King's..... N.B.	P.O. 38 m. fr. Gagetown.
† GREENWOOD.....	Ontario, S.R..... O.	P.O. 9 m. fr. Whitby; 11 m. fr. Markham.
GREER'S MILLS.....	Algoma..... O.	Vill. 7 m. fr. Parry Sound.
GRENVILLE.....	Argenteuil..... Q.	P.O. On River Ottawa, 63 m. fr. Ottawa; 67 m. fr. Montreal.
GRESHAM.....	Bruce, N.R..... O.	P.O. 13 m. fr. Goderich.
GRETNA.....	Lennox..... O.	P.O. 4 m. fr. Napanee.
GREY..... } <i>Cranbrook</i>	Huron, N.R..... O.	P.O. 4 m. fr. Dingle.
GRIERSVILLE.....	Grey, N.R..... O.	P.O. 5 m. fr. Meaford.
GRIFFIN'S COVE..... } <i>Anse aux Griffons</i>	Gaspé..... Q.	D. P.O. 8 m. fr. Fox River.
GRIFFIN'S CORNERS.....	Elgin..... O.	Vill. 2½ m. fr. Vienna.
GRIFFIN'S CORNERS.....	Grey..... O.	Vill. 1 m. fr. Latona.
GRIFFIN'S CORNERS.....	Stanstead..... Q.	Vill. 4½ m. fr. Lineboro'.
GRIFFITH.....	Renfrew, S.R..... O.	P.O. 37 m. fr. Renfrew.
* GRIMSBY.....	Lincoln..... O.	P.O. Great Western R.R., 17 m. fr. Hamilton.
GRIMSHAW'S MILLS.....	Northumberland..... O.	See Burnley.
GROSSE ISLE.....	Montmagny..... Q.	Island in River St. Lawrence 29 m. fr. Quebec; 1 m. fr. Montmagny P.O., used wholly as a Quarantine Station.
GRONDINES.....	Portneuf..... Q.	P.O. 48 m. fr. Quebec.
GROSSES ROCHES.....	Rimouski..... Q.	Vill. 18 m. fr. Matane.
GROSS POINT.....	Victoria..... N.S.	P.O. 26 m. fr. Sydney.
GROSVENOR.....	Guysboro'..... N.S.	P.O. 7 m. fr. Tracadie.
GROVESEND.....	Elgin, E.R..... O.	P.O. 10 m. fr. Aylmer West; 6 m. fr. Port Burwell.

NAME OF PLACE.	COUNTY AND PROVINCE.	DESCRIPTION AND LOCATION.
• GUELPH, C.T.....	Wellington, S.R..... O.	P.O. and Sta. Great Western R.R. and G.T.R., 48½ m. fr. Toronto. Pop. '61-5,076; '71-6,878.
GULF SHORE.....	Cumberland.....N.S.	p.o. 16 m. fr. Wallace.
GULEN'S CORNERS	Megantic..... Q.	See LeMesurier.
GUNNING COVE.....	Shelburne.....N.S.	p.o. 18 m. fr. Lyle's Bridge.
GUYSBOROUGH	Norfolk, N.R..... O.	p.o. 4 m. fr. Straffordville.
† GUYSBOROUGH, C.T.....	Guysboro'	p.o. At head of Chedabucto Bay, 67 m. fr. New Glasgow.
GUYSBOROUGH..... } Intervale..... }	Guysboro'.....N.S.	p.o. 18 m. fr. St. Andrews.
HACKETT'S COVE	Halifax.....N.S.	p.o. 2 m. fr. head of St. Margaret's Bay.
HADLOW.....	Levis..... Q.	Sta. G.T.R., 2 m. fr. Quebec.
† HAGERSVILLE	Haldimand	p.o. 22½ m. fr. Hamilton.
HAGLES CORNERS.....	Oxford	Village 1 m. fr. Salford.
HALDIMAND.....	Haldimand	See Byng.
HALDIMAND.....	Northumberland	See Grafton.
HALF ISLAND COVE.....	Guysboro'.....N.S.	p.o. 3 m. fr. Crow Harbour; 19 m. fr. Guysboro'.
HALFWAY BROOK.....	Colchester.....N.S.	p.o. 3 m. fr. Upper Stewiacke; 13 m. fr. Brookfield.
HALFWAY RIVER.....	Cumberland.....N.S.	p.o. 27 m. fr. Amherst.
HALIBURTON	Peterborough, E.R..... O.	p.o. 19 m. fr. Minden.
† HALIFAX, C.T.....	Halifax	p.o. Seat of Government of Nova Scotia, Head Quarters of British Naval and Military Forces in North America. Pop. '71-29,582.
HALIFAX	Megantic..... Q.	See St. Ferdinand.
HALLERTON	Huntingdon..... Q.	p.o. 4½ m. fr. Hemmingford.
HALLOWAY.....	Hastings, E.R..... O.	p.o. 11 m. fr. Belleville.
HALL'S BRIDGE.....	Peterborough, E.R..... O.	p.o. 12 m. fr. North Douro.
HALL'S CORNERS.....	Wentworth	See Binbrook.
HALL'S HARBOR.....	King's.....N.B.	p.o. 8 m. fr. Centreville.
HALTONVILLE.....	Halton..... O.	Village 8 m. fr. Rockwood.
HAM..... } South Ham..... }	Wolfe..... Q.	p.o. 24 m. fr. Danville.
HAMBURG..... } Ham's Corners..... }	Lennox..... O.	p.o. 13 m. fr. Napance.
* HAMILTON, C.T.....	Hamilton	p.o. Port at head of Lake Ontario; sta. on Great Western R.R. Pop. '61-19,096; '71-26,716.
HAMLET	Lanark, S.R..... O.	p.o. 9 m. fr. Perth.
HAMMETTSHOLM	York	D. p.o. 2 m. fr. Lemonville.
HAMMOND.....	Perth, N.R..... O.	p.o. 3½ m. fr. Donegal.

NAME OF PLACE.	COUNTY AND PROVINCE.	DESCRIPTION AND LOCATION.
HAMMOND PLAIN.....	Halifax.....N.S.	See English River.
HAMMOND RIVER.....	King's.....N.B.	p.o. ¼ m. fr. Nauwigewauk Station.
HAMMONDVALE.....	King's.....N.B.	p.o. 35 m. fr. St. John; 13 m. fr. Sussex Corner.
<i>Upham Vale</i>		
HAM'S CORNERS.....	Lennox.....O.	See Hamburg.
HAMPSTEAD.....	Perth, N.R.....O.	p.o. 6 m. fr. Shakespeare.
HAMPSTEAD.....	Queen's.....N.B.	p.o. 16½ m. fr. Gagetown.
† HAMPTON.....	Durham, W.R.....O.	p.o. 5 m. fr. Bowmanville.
HAMPTON, C.T.....	King's.....N.B.	p.o. 1 m. fr. Ossekeag.
HAMPTON.....	Annapolis.....N.S.	See Chute's Cove.
HAMPTOWN.....	York.....N.B.	p.o. 12 m. fr. Fredericton.
<i>Cardigan Settlement</i>		
HANFORD BROOK.....	King's.....N.B.	p.o. 19 m. fr. Ossekeag.
HANNON.....	Wentworth, S.R.....O.	p.o. 3½ m. fr. Ryckman's Corners.
† HANOVER.....	Grey, S.R.....O.	p.o. 6 m. fr. Walkerton.
† HANTSPORT.....	Hants.....N.S.	p.o. Windsor and Annapolis R.R., 7 m. fr. Windsor.
HANWELL.....	York.....N.B.	p.o. 10 m. fr. Fredericton.
HARBOR AU BOUCHET.....	Antigonishe.....N.S.	p.o. 30 m. fr. Antigonishe; 12 m. fr. Tracadie.
HARBOR ROAD.....	Antigonishe.....N.S.	p.o. 5 m. fr. Antigonishe.
HARBORVILLE.....	King's.....N.S.	p.o. 8 m. fr. Somerset.
HARCOURT.....	Renfrew, S.R.....O.	p.o. 8 m. fr. Renfrew.
HARDINGE.....	Addington.....O.	p.o. 45 m. fr. Erinsville.
HARDWICKE.....	Northumberland.....N.B.	p.o. 20 m. fr. Black River.
<i>French Village</i>		
HARDWOOD LANDS.....	Colchester.....N.S.	p.o. 6½ m. fr. Shubenacadie.
HAREWOOD.....	Westmoreland.....N.B.	p.o. 13 m. fr. Salisbury.
† HARGRAVE.....	Pontiac.....Q.	p.o. 7 m. fr. Portage du Fort.
<i>Havelock</i>		
HARLEM.....	Leeds, S.R.....O.	p.o. 8 m. fr. Forfar.
HARLEY.....	Brant, S.R.....O.	p.o. 14 m. fr. Brantford.
<i>Derby</i>		
HARLOWE.....	Addington.....O.	p.o. 7 m. fr. Cloyne.
HARMONY.....	Perth, S.R.....O.	p.o. 4 m. fr. Stratford.
HAROLD.....	Hastings, N.R.....O.	p.o. 7 m. fr. Stirling.
HARPER.....	Lanark, S.R.....O.	p.o. 7 m. fr. Perth.
HARPLEY.....	Huron, S.R.....O.	p.o. 7 m. fr. Park Hill.
HARPURHEY.....	Huron, S.R.....O.	D. p.o. 1½ m. fr. Seaforth.

NAME OF PLACE.	COUNTY AND PROVINCE.	DESCRIPTION AND LOCATION.
HARRIETSVILLE.....	Middlesex, E.R..... O.	P.O. 8 m. fr. Dorchester Sta.
HARRIGAN COVE.....	Hullfax.....N.S.	P.O. 91 m. fr. Halifax.
HARRINGTON EAST.....	Argenteuil..... Q.	P.O. 12 m. fr. Arundel; 16 m. fr. Grenville.
HARRINGTON WEST.....	Oxford, N.R..... O.	P.O. 5 m. fr. Lakeside.
HARRISBURG.....	Brant, N.R..... O.	P.O. Great Western R.R., 19 m. fr. Hamilton.
HARRISON'S.....	Simcoe..... O.	Vill. on Northern R.R. 5 m. fr. Angus.
HARRISON'S CORNERS.....	Cornwall..... O.	P.O. 5 m. fr. Millie Roches.
† HARRISTON.....	Wellington, N.R..... O.	P.O. Wellington, Grey and Bruce R.R., 35 m. fr. Elora.
HARROW.....	Essex..... O.	P.O. 13 m. fr. Amherstburg.
<i>Mungers</i>		
HARROWSMITH.....	Addington..... O.	P.O. 16 m. fr. Kingston.
<i>Spikes Corners</i>		
HARTFORD.....	Norfolk, N.R..... O.	P.O. 9 m. fr. Waterford.
HARTINGTON.....	Addington..... O.	P.O. 3 m. fr. Harrowsmith.
HARTLAND.....	Carleton.....N.B.	P.O. 2 m. fr. Somerville.
<i>Becaguince</i>		
HARTLEY.....	Victoria, N.R..... O.	P.O. 7½ m. fr. Cambray.
HARTMAN.....	York, N.R..... O.	P.O. 14 m. fr. Stouffville.
† HARVEY.....	Albert.....N.B.	P.O. 83 m. fr. St. John; 43 m. fr. Salisbury.
† HARVEY STATION.....	York.....N.B.	P.O. 20 m. fr. Fredericton Junction.
HARVEY HILL MINES.....	Megantic..... Q.	P.O. 6 m. fr. Leeds.
HARWICH.....	Kent..... O.	P.O. 9½ m. fr. Thamesville.
<i>McKay's Corners</i>		
HARWOOD.....	Northumberland, W.R... O.	P.O. 16 m. fr. Cobourg.
HASTINGS.....	Hastings, N.R..... O.	See Madoc.
* HASTINGS.....	Peterborough, E.R..... O.	P.O. 25 m. fr. Colborne.
<i>Crook's Rapids</i>		
HASTINGS.....	Cumberland.....N.S.	P.O. 3 m. fr. Warren.
HASTINGS.....	Albert.....N.B.	P.O. 28 m. fr. Penobsquis Sta.
<i>Upper Salmon River</i>		
† HATLEY.....	Stanstead..... Q.	P.O. 5 m. fr. Ayers Flat.
<i>East Hatley</i>		
HATTVILLE.....	Prescott..... O.	See Plantagenet.
HAULTAIN.....	Peterborough, E.R..... O.	P.O. 30 m. fr. Peterboro'.
HAVELOCK.....	Peterborough, E.R..... O.	P.O. 2 m. fr. Norwood.
HAVELOCK.....	Pontiac..... Q.	See Hargrave.
* HAWKESBURY.....	Prescott..... O.	P.O. 36 m. fr. Rivière Raisin; 2 m. fr. Grenville; 65 m. fr. Ottawa. Pop. '61-1,259; '71-1,671.
HAWKSTONE.....	Simcoe, N.R..... O.	P.O. Northern R.R., 14 m. fr. Barrie.

NAME OF PLACE.	COUNTY AND PROVINCE.	DESCRIPTION AND LOCATION.
† HAWKESVILLE.....	Waterloo, N.R..... O.	p.o. 22½ m. fr. Listowel.
HAWTREY.....	Oxford, S.R..... O.	p.o. 8½ m. fr. Lynedoch.
HAY..... <i>Francesion</i>	Huron, S.R..... O.	p.o. 20 m. fr. Clinton.
HAYDON..... <i>Charlesville</i>	Durham, W.R..... O.	p.o. 9½ m. fr. Bowmanville.
HAYESLAND.....	Wentworth, N.R..... O.	p.o. 2½ m. fr. Strabane.
HAY'S RIVER.....	Inverness..... N.S.	p.o. 4 m. fr. Shea's River.
HAYSVILLE.....	Waterloo, S.R..... O.	p.o. 3 m. fr. New Hamburg.
HAZLEDEAN.....	Carleton..... O.	p.o. 3 m. fr. Stittsville.
HEADFORD.....	York, E.R..... O.	p.o. 2½ m. fr. Richmond Hill.
HEADINGLY.....	Selkirk..... Man.	p.o. On River Assiniboine, 13 m. fr. Fort Garry.
HEAD LAKE.....	Victoria, N.R..... O.	p.o. 12 m. fr. Norland.
HEAD OF AMHERST.....	Cumberland..... N.S.	p.o. 10 m. fr. Amherst.
HEAD OF JORDAN RIVER.....	Shelburne..... N.S.	p.o. 8 m. fr. Shelburne.
HEAD OF MILLSTREAM.....	King's..... N.B.	p.o. 6 m. fr. Millstream.
HEAD OF RIDGE.....	Westmoreland..... N.B.	p.o. 15 m. fr. Petitediac.
HEAD OF ST. MARGARET'S BAY.....	Halifax..... N.S.	p.o. 21 m. fr. Halifax.
HEAD OF ST. MARGARET'S BAY (Middle District).....	Halifax..... N.S.	p.o. 12 m. fr. Head of St. Margaret's Bay.
HEAD OF ST. MARY'S BAY.....	Digby..... N.S.	p.o. 7 m. fr. Digby.
HEAD OF SOUTH RIVER LAKE.....	Antigonish..... N.S.	p.o. 14 m. fr. Salmon River Lake Settlement.
HEAD OF TATAMAGOUCHE BAY.....	Colchester..... N.S.	p.o. At head of Tatamagouche Bay, near Tatamagouche.
HEAD OF TIDE.....	Restigouche..... N.B.	p.o. 5 m. fr. Campbellton.
HEAD OF WALLACE BAY.....	Cumberland..... N.S.	p.o. 4 m. fr. Pugwash.
HEAD OF WALLACE BAY (North Side).....	Cumberland..... N.S.	p.o. 5 m. fr. Pugwash.
HEADVILLE.....	Drummond..... Q.	See St. Germain de Grantham.
HEATHCOTE..... <i>Euphrasia</i>	Grey, N.R..... O.	p.o. 18 m. fr. Collingwood.
HEBERTVILLE.....	Chicoutimi..... Q.	See Labarre.
HEBRON.....	Albert..... N.B.	p.o. 15½ m. fr. Harvey.
HEBRON.....	Yarmouth..... N.S.	p.o. 4 m. fr. Yarmouth.
HEBRON.....	Perth, N.R..... O.	D.p.o. 7½ m. fr. Listowel.
HECKSTON.....	Ganville, N.B..... O.	p.o. 8 m. fr. Kemptville.
HEIDELBURG.....	Waterloo, N.R..... O.	p.o. 9 m. fr. Berlin.

NAME OF PLACE.	COUNTY AND PROVINCE.	DESCRIPTION AND LOCATION.
HELENA..... } <i>South Lincolnbrook</i> }	Huntingdon.....Q.	P.O. 10 m. fr. Huntingdon.
HEMISON.....	Dorchester.....Q.	P.O. 12 m. fr. St. Claire.
† HEMMINGFORD.....	Huntingdon.....Q.	P.O. Montreal, Lachine and Province Line R.R., 36 m. fr. Montreal.
HENRY.....	Prescott.....O.	P.O. 4½ m. fr. L'Original.
HENRYSBURG.....	St. Johns.....Q.	P.O. 5½ m. fr. Lacolle.
† HENRYVILLE..... } <i>Rivière du Sud</i> } <i>St. George d'Henryville</i> }	Iberville..... Q.	P.O. 9 m. fr. Des Rivières Sta.
HEPWORTH.....	Grey, N.R.....O.	P.O. 12 m. fr. Owen Sound.
HERBERT.....	Brome.....Q.	P.O. 12½ m. fr. Mansonville Potton.
HERDMAN'S CORNERS.....	Huntingdon.....Q.	P.O. 8 m. fr. Frank's Centre.
HEREFORD.....	Compton.....Q.	P.O. 16 m. fr. Coaticook; 27 m. fr. Sawyerville; 3 m. fr. Canaan, Vt.
HEREWARD.....	Wellington, C.R.....O.	P.O. 11 m. fr. Fergus; 4½ m. fr. Luther.
HERON'S ISLAND.....	Restigouche.....N.B.	P.O. 4 m. fr. New Mills.
* HESPELER.....	Waterloo, N.R.....O.	P.O. Great Western R.R., 19 m. fr. Harrisburg. Pop. '61-604; '71-797.
HEYWORTH.....	Pontiac..... Q.	P.O. 8 m. fr. Aylmer (Que.)
HIAWATHA.....	Peterborough, E.R.....O.	P.O. 6 m. fr. Keene.
HIBERNIA.....	Queens.....N.B.	P.O. 5 m. fr. Hampstead.
HIBERNIA.....	Hants.....N.S.	P.O. 16 m. fr. Hantsport.
HIGGINS SETTLEMENT..... } <i>Brookvale</i> }	Halifax.....N.S.	P.O. 9 m. fr. Middle Musquodoboit.
HIGH BLUFF.....	Marquette.....Man.	P.O. On River Assiniboine 51 m. fr. Fort Garry; 8 m. fr. Portage La Prairie.
HIGH FALLS.....	Renfrew, S.R.....O.	P.O. 32 m. fr. Arnprior.
HIGHFIELD.....	York, W.R.....O.	P.O. 3 m. fr. Malton.
HIGHFIELD.....	Hants.....N.S.	P.O. 3½ m. fr. Newport.
HIGHGATE.....	Bothwell.....O.	P.O. 4 m. fr. Duart.
HIGHLAND CREEK.....	York, E.R.....O.	P.O. 14 m. fr. Toronto.
HILLIER..... } <i>Pleasant Valley</i> }	Pr. Edward.....O.	P.O. 19 m. fr. Brighton; 18 m. fr. Belleville.
HILLSBORO.....	Lambton.....O.	P.O. 5 m. fr. Forest.
HILLSBOROUGH.....	Inverness.....N.S.	P.O. 4 m. fr. Mabou.
† HILLSBOROUGH.....	Albert.....N.B.	P.O. 22 m. fr. Salisbury.
† HILLSBURGH.....	Wellington, C.R.....O.	P.O. 17½ m. fr. Georgetown.
HILLSDALE.....	Simcoe, N.R.....O.	P.O. 16 m. fr. Barrie.
HILLSDALE.....	King's.....N.B.	P.O. 30 m. fr. St. John.
HILLS GREEN.....	Huron, S.R.....Q.	P.O. 3½ m. fr. Berne.

Fort

s Bay.

Settle-

, near

NAME OF PLACE.	COUNTY AND PROVINCE.	DESCRIPTION AND LOCATION.
HILLSIDE.....	Albert..... N.B.	p.o. 13 m. fr. Elgin.
HILTON.....	Northumberland, E.R..... O.	p.o. 5 m. fr. Brighton.
HOASIC.....	Dundas..... O.	p.o. 8 m. fr. Morrisburg.
HOATH HEAD.....	Grey, N.R..... O.	p.o. 8 m. fr. Owen Sound.
HOCHELAGA.....	Hochelaga..... Q.	p.o. 2 m. fr. Montreal.
HOCKLEY.....	Cardwell..... O.	p. o. 5 m. fr. Mono Mills.
HOLBROOK.....	Oxford, S.R..... O.	p.o. 10 m. fr. Woodstock.
HOLLAND CORNERS.....	Gr v..... O.	See Arnott.
† HOLLAND LANDING.....	York, N.R..... O.	p.o. Northern R.R., 38 m. fr. Toronto. Pop. '61-741; '71-649.
† HOLLEN.....	Wellington, N.R..... O.	p.o. 19½ m. fr. Elora.
HOLMESVILLE.....	Huron, N.R..... O.	p.o. 4 m. fr. Clinton.
HOLMESVILLE.....	Carleton..... N.B.	p.o. 6 m. fr. Bath.
HOLSTEIN.....	Grey, S.R..... O.	p.o. 5 m. fr. Mount Forest.
HOLT..... Eastville.....	York, N.R..... O.	p.o. 6 m. fr. Newmarket.
HOLYROOD.....	Bruce, S.R..... O.	p.o. 4 m. fr. Lucknow.
HOMER.....	Lincoln..... O.	p.o. 4 m. fr. St. Catherines.
HONEYWOOD.....	Simcoe, S.R..... O.	p.o. 6 m. fr. Melancthon.
HOPE.....	Yale..... B.C.	p.o. 85 m. fr. New Westminster.
HOPEFIELD.....	Renfrew..... O.	D. p.o. 20 m. fr. Clontarf.
HOPETOWN.....	Lanark, N.R..... O.	p.o. 7 m. fr. Lanark.
HOPEWELL.....	Albert..... N.B.	p.o. 35 m. fr. Salisbury.
HOPEWELL.....	Pictou..... N.S.	p.o. Nova Scotia R.R., 17 m. fr. Pictou.
† HOPEWELL CAPE, C.T.	Albert..... N.B.	29 m. fr. Salisbury.
HOPEWELL CORNER.....	Albert..... N.B.	p.o. 80 m. fr. St. John; 41 m. fr. Salisbury.
HOPEWELL HILL.....	Albert..... N.B.	p.o. 37 m. fr. Salisbury.
HORNBY.....	Halton..... O.	p.o. 10 m. fr. Georgetown.
HORNING'S MILLS.....	Grey, S.R..... O.	p.o. 3 m. fr. Melancthon.
HORNSEY.....	Cumberland..... N.S.	p.o. 6 m. fr. Wallace.
HORTON CORNERS.....	Renfrew..... O.	See Gould's Landing.
HORTON LANDING.....	King's..... N.S.	p.o. 2 m. fr. Avonport; 1½ m. fr. Lower Horton.
HOUGHTON..... Houghton Centre.....	Norfolk, S.R..... O.	p.o. 32 m. fr. Simcoe.
HOUSE HARBOR.....	Gaspé..... Q.	p.o. On the Magdalen Islands in the Gulf of St. Lawrence.
HOWE ISLAND.....	Frontenac..... O.	p.o. On River St. Lawrence, 5 m. fr. Pitts' Ferry.
HOWICK.....	Chateauguay..... Q.	p.o. 19 m. fr. Caughnawaga.

NAME OF PLACE.	COUNTY AND PROVINCE.	DESCRIPTION AND LOCATION.
HOWICK	Huron..... O.	See Gorrie.
HOYT	St. John..... N.B.	Sta. Eu. and N. A. R.R., 34 m. fr. St. John.
HUBBARD'S COVE	Halifax..... N.S.	p.o. 32 m. fr. Halifax.
HUBBELL'S FALLS.....	Carleton..... O.	p.o. 7 m. fr. Arnprior.
HUDSON..... } Point à Cavagnol..... }	Vaudreuil..... B.	p.o. On River Ottawa, 7 m. fr. Vaudreuil ; 18 m. fr. Carillon ; 38 m. fr. Montreal.
HUGHES	Napierville..... Q.	Sta. Montreal, Lachine and Province Line R.R., 28 m. fr. Montreal.
• HULL	Ottawa..... Q.	p.o. On River Ottawa, 2 m. fr. Ottawa.
HULLSVILLE..... } St. Just..... }	Haldimand..... O.	p.o. 25½ m. fr. Hamilton.
HUMBER..... } Claireville..... }	York, W.R..... O.	p.o. 17 m. fr. Toronto ; 7 m. fr. Weston.
HUMBERSTONE..... } Petersburg..... }	Welland..... O.	p.o. 1 m. fr. Port Colborne.
HUNGERFORD MILLS.....	Hastings, E. R..... O.	See Tweed.
HUNSDON.....	Cardwell..... O.	p.o. 8 m. fr. Tottenham.
HUNTERSTOWN.....	Maskinongé..... Q.	p.o. 17 m. fr. Rivière du Loup en haut.
• HUNTINGDON, C.T.....	Huntingdon..... Q.	p.o. 38 m. fr. Caughnawaga ; 16 m. fr. Franklin Centre.
HUNTINGTON MINES..... } Dillon..... }	Brome..... Q.	Village 11 m. fr. Frost Village.
HUNTINGVILLE.....	Sherbrooke..... Q.	p.o. 2 m. fr. Lennoxville.
HUNTLEY.....	Carleton..... O.	p.o. 4 m. fr. Carp.
HUNTSVILLE.....	Victoria, N.R..... O.	p.o. 12 m. fr. Utterson.
HUMBER SUMMIT.....	York, W.R..... O.	Sta. Toronto, Grey and Bruce R.R., 14½ m. fr. Toronto.
HUMPHREY'S MILLS.....	Westmoreland..... N.B.	Sta. Eu. and N. A. R.R., 91 m. fr. St. John.
HUNTERSVILLE.....	Lanark, N.R..... O.	p.o. 7 m. fr. Almonte.
HUSTON.....	Wellington, N.R..... O.	p.o. 1½ m. fr. Moorefield Sta. Wellington, Grey and Bruce R.R.
HYDE PARK CORNER.....	Middlesex, N.R..... O.	p.o. 6 m. fr. London.
IBERVILLE, C.T.....	Iberville..... Q.	See St. Athanase.
IDA..... } Sharpe's Corners..... }	Durham, E.R..... O.	p.o. 6 m. fr. Millbrook.
ILDERTON.....	Middlesex, E.R..... O.	p.o. 4 m. fr. Arva.
† INDIANA.....	Haldimand..... O.	p.o. 3 m. fr. Cayuga.
INDIAN COVE.....	Levis..... Q.	p.o. 3 m. fr. Levis.
INDIAN HARBOR.....	Halifax..... N.S.	p.o. 17 m. fr. head of St. Margaret's Bay.
INDIAN HARROR.....	Guy'sboro'..... N.S.	p.o. 18 m. fr. Sherbrooke.
INDIAN ISLAND.....	Charlotte..... N.B.	p.o. 2½ m. fr. Campo Bello.
INDIAN MISSION.....	District of Lisgar..... Man	p.o. On Red River, 25 m. fr. Fort Garry.

NAME OF PLACE.	COUNTY AND PROVINCE.	DESCRIPTION AND LOCATION.
INDIAN POINT	Lunenburg.....N.S.	P.O. 5 m. fr. Mahone Bay.
INDIAN RIVER.....	Peterborough, E.R.....O.	P.O. 9 m. fr. Peterboro'.
INDIAN ROAD.....	Hants.....N.S.	P.O. 7 m. fr. Shubenacadie.
† INDIAN TOWN.....	St. John.....N.B.	P.O. On River St. John, 2 m. fr. and suburb of City of St. John.
INDUSTRY VILLAGE	Joliette.....Q.	See Joliette.
* INGERSOLL.....	Oxford, S.R.....O.	P.O. Great Western R.R., 19 m. fr. London. Pop. '61-2,577; '71-4,022.
INGOLDSBY	Peterboro', E.R.....O.	P.O. 5 m. fr. Minden.
INGONISH.....	Victoria.....N.S.	P.O. 32 m. fr. Englishtown.
INISTOGE.....	Grey, S.R.....O.	P.O. 32 m. fr. Orangeville.
<i>Proton</i>		
INKERMAN	Dundas.....O.	P.O. 21 m. fr. Iroquois.
INNERKIP	Oxford, N.R.....O.	P.O. 8 m. fr. Woodstock.
INNISFIL.....	Simcoe, S.R.....O.	P.O. 8 m. fr. Lefroy.
<i>Victoria</i>		
INNISVILLE.....	Lanark, S.R.....O.	P.O. 15 m. fr. Perth.
<i>Ennisville</i>		
INTERVALE.....	Westmoreland.....N.B.	P.O. 3 m. fr. Petiteodiac.
INVERARY.....	Frontenac.....O.	P.O. 12 m. fr. Kingston.
<i>Storrington</i>		
† INVERHURON.....	Bruce, N.R.....O.	P.O. 3 m. fr. Tiverton.
† INVERMAY	Bruce, N.R.....O.	P.O. 18 m. fr. Owen Sound.
* INVERNESS.....	Megantic.....Q.	P.O. 11 m. fr. Beauceour Sta.
† IONA.....	Elgin, W.R.....O.	P.O. 31 m. fr. Morpeth; 13 m. fr. St. Thomas.
IRELAND.....	Middlesex, N.R.....O.	See McGillivray.
IRISH COVE.....	Cape Breton.....N.S.	P.O. 33 m. fr. Sydney; 64 m. fr. Port Hawkesbury; 27 m. fr. St. Peters.
IRISH CREEK.....	Greenville, N.R.....O.	P.O. and Sta. B. and O. R.R., 21 m. fr. Brockville.
<i>Jasper</i>		
IRISHTOWN	Westmoreland.....N.B.	P.O. 16 m. fr. Moncton; 20 m. fr. Shediac.
IRON HILL.....	Brome.....Q.	P.O. 8 m. fr. Sweetsburg.
<i>Brome Woods</i>		
IRONSIDE.....	Ottawa.....Q.	P.O. 5½ m. fr. Ottawa.
* IROQUOIS.....	Dundas.....O.	P.O. On River St. Lawrence; and Sta. on G.T.R., 99 m. fr. Montreal.
<i>Matilda</i>		
ISLE AUX NOIX	St. Johns.....Q.	D.P.O. (Military Post) 4 m. fr. Stottville.
IRVING SETTLEMENT.....	Albert.....N.B.	P.O. 8 m. fr. Hillsboro'.
<i>Baltimore</i>		
IRVINE	Megantic.....Q.	P.O. 14 m. fr. Beauceour Sta.
<i>Dublin Range</i>		
ISAAC'S HARBOR.....	Guyshoro'.....N.S.	P.O. 17 m. fr. Cross Roads Country Harbour.

NAME OF PLACE.	COUNTY AND PROVINCE.	DESCRIPTION AND LOCATION.
ISLAND BBOOK.....	Compton..... Q.	P.O. 9½ m. fr. Cookshire.
ISLAY	Victoria, N.R..... O.	P.O. 10½ m. fr. Lindsay.
ISLE AUX COUDRES.....	Charlevoix	Q. P.O. 12 m. fr. St. Paul's Bay.
ISLE AUX GRUES.....	L'Islet	Q. P.O. 6 m. fr. Montmagny.
ISLE BIZARD.....	Jacques Cartier..... Q.	Vill. 6 m. fr. St. Eustache.
ISLE DUPAS	Berthier..... Q.	P.O. 2½ m. fr. Berthier en haut.
ISLE PERROT.....	Vaudreuil	Q. P.O. 7 m. fr. St. Anne Bout de l'Isle.
ISLE VERTE, C.T.....	Temiscouata..... Q.	P.O. On River St. Lawrence, 16 m. fr. Rivière du Loup en bas.
ISLINGTON.....	York, W.R..... O.	P.O. 3 m. fr. Mimico.
IVANHOE	Hastings, N.R..... O.	P.O. 21 m. fr. Belleville.
IVY.....	Simcoe, S.R..... O.	P.O. 11 m. fr. Barrie.
JACKSON.....	Grey, N.R..... O.	P.O. 6 m. fr. Owen Sound.
JACKSON'S CORNERS.....	Durham, W.R..... O.	See Kirby.
JACKSON'S MILLS..... } Coldbrooke..... }	King's..... N.S.	P.O. and Sta. on Windsor and Annapolis R.R., 30 m. fr. Windsor.
JACKSONTOWN.....	Carleton..... N.B.	P.O. 3½ m. fr. Jacksonville.
JACKSONVILLE.....	Carleton..... N.B.	P.O. 2 m. fr. Upper Woodstock.
JANETVILLE.....	Durham, E.R..... O.	P.O. 10 m. fr. Bethany.
JANEVILLE.....	Gloucester	N.B. P.O. 12½ m. fr. Bathurst.
JARRAT'S CORNERS.....	Simcoe, N.R..... O.	P.O. 7 m. fr. Orillia.
† JARVIS.....	Haldimand	O. P.O. 5 m. fr. Erie; 29 m. fr. Hamilton.
JASPER..... } Irish Creek..... }	Grenville, N.R..... O.	P.O. and Sta. B. and O. R.R., 21 m. fr. Brockville.
JEDDORE	Halifax..... N.S.	P.O. 12 m. fr. Musquoloboit Harbour.
JELLY'S.....	Leeds, S.R..... O.	Sta. B. and O. R.R., 12 m. fr. Brockville.
JEMSEG	Queen's..... N.B.	P.O. 14½ m. fr. Gagetown.
JENKINS	Queen's..... N.B.	P.O. 13 m. fr. Wickham; 25 m. fr. Gagetown.
JERSEY.....	York, N.R..... O.	Vill. 4 m. fr. Keswick.
JERSEY..... } (River Chaudière)..... }	Beauce..... Q.	P.O. On River Chaudière, 13 m. fr. St. Francis.
JERSEYVILLE.....	Wentworth, S.R..... O.	P.O. 4 m. fr. Lynden.
JOGGIN MINES.....	Cumberland..... N.S.	P.O. 4 m. fr. River Herbert.
JOHNSON.....	Grey, N.R..... O.	P.O. 7½ m. fr. Leith.
JOHNSON'S.....	Huntingdon	Q. Sta. Montreal, Lachine and Province Line R.R., 32 m. fr. Montreal.
JOHNSON'S MILLS..... } Lakeview..... }	Huron, S.R..... O.	P.O. 8 m. fr. Brewster.
JOHNSON'S MILLS	Westmoreland..... N.B.	P.O. 7 m. fr. Dorchester.

NAME OF PLACE.	COUNTY AND PROVINCE.	DESCRIPTION AND LOCATION.
JOHNSON'S POINT.....	Annapolis.....N.S.	See Webbers.
JOHNSTON.....	Queen's.....N.B.	p.o. 22 m. fr. Gagetown.
JOHNSTON'S.....	Colchester.....N.S.	Sta. Nova Scotia R.R., 57 m. fr. Halifax.
JOHNSTOWN.....	Grenville, S.R.....O.	Vill. 3 m. fr. Prescott.
JOHNTOWN.....	Grey, N.R.....O.	See Chatsworth.
JOHNVILLE.....	Compton.....Q.	p.o. 11 m. fr. Compton.
JOHNVILLE.....	Carleton.....N.B.	p.o. 7½ m. fr. Bath.
JOLICURE.....	Westmoreland.....N.B.	p.o. 11 m. fr. Sackville.
* JOLIETTE.....	Joliette.....Q.	p.o. 19 m. fr. L'Assomption.
Industry Village.....		
JONES' CORNERS.....	Elgin, E.R.....O.	See Corinth.
JONQUIERES.....	Chicoutimi.....Q.	p.o. 12 m. fr. Chicoutimi.
JORDAN.....	Hastings, N.R.....O.	See Mill Bridge.
† JORDAN.....	Lincoln.....O.	p.o. and Sta. Great Western R.R., 26 m. fr. Hamilton.
St. Mary's.....		
JORDAN BAY.....	Shelburne.....N.S.	p.o. 11 m. fr. Shelburne.
JORDAN RIVER.....	Shelburne.....N.S.	p.o. 8 m. fr. Shelburne.
JOSEPHBURG.....	Waterloo, S.R.....O.	Vill. 3 m. fr. St. Agatha.
JUDIQUE.....	Inverness.....N.S.	p.o. 20 m. fr. Port Hastings; 8 m. fr. Port Hood.
JURA.....	Lambton.....O.	p.o. 7 m. fr. Widder Sta.
KABLE.....	Welland.....O.	Vill. 1 m. fr. Black Creek.
KALADAR.....	Addington.....O.	p.o. 32 m. fr. Erinsville.
Flints Mills.....		
KAMLOOPS.....	Yale.....B.C.	p.o. 233 m. fr. New Westminster.
† KAMOURASKA, C.T.....	Kamouraska.....Q.	p.o. 4½ m. fr. St. Paschal. Pop. '61-842; '71-797.
KARS.....	Carleton.....O.	p.o. 3 m. fr. Osgoode Sta.
Wellington.....		
KARS.....	King's.....N.B.	p.o. 10 m. fr. Springfield.
KASTNERVILLE.....	Perth, N.R.....O.	Vill. 1½ m. fr. Sebringville.
KATESVILLE.....	Middlesex, W.R.....O.	See Cairngorm.
KATEVALE.....	Stanstead.....Q.	p.o. 4½ m. fr. North Hatley.
† KAZUBAZUA.....	Ottawa.....Q.	p.o. 23 m. fr. North Wakefield.
KAY SETTLEMENT.....	Westmoreland.....N.B.	p.o. 8 m. fr. Salisbury.
KEADY.....	Grey, N.R.....O.	p.o. 5 m. fr. Kilsyth.
KEENANSVILLE.....	Cardwell.....O.	p.o. 12 m. fr. Bond Head.
* KEENE.....	Peterborough, E.R.....O.	p.o. 12 m. fr. Peterboro'.
KEITH.....	Kent.....O.	p.o. 5 m. fr. Wallaceburg.

NAME OF PLACE.	COUNTY AND PROVINCE.	DESCRIPTION AND LOCATION.
KELLERBY	Elgin, E.R..... O.	p.o. 5 m. fr. Glanworth.
KELLYS	Victoria, S.R..... O.	Sta. Midland R.R., 38 m. fr. Port Hope.
KELSO.....	Huntingdon..... Q.	p.o. 2½ m. fr. Trout River.
KELVIN.....	Norfolk, N.R..... O.	p.o. 18 m. fr. Lynedoch.
KEMBLE.....	Grey, N.R..... O.	p.o. 13 m. fr. Owen Sound.
KEMPT.....	Queen's..... N.S.	p.o. 35 m. fr. Liverpool; 33 m. fr. Annapolis.
KEMPT.....	Yarmouth..... N.S.	p.o. 26 m. fr. Yarmouth.
KEMPT BRIDGE.....	Yarmouth..... N.S.	p.o. 23 m. fr. Yarmouth.
KEMPT HEAD.....	Victoria..... N.S.	p.o. 4 m. fr. Boularderie.
KEMPT ROAD.....	Bonaventure..... Q.	Vill. 4 m. fr. Cross Point.
KEMPT ROAD	Richmond..... N.S.	p.o. 12½ m. fr. Port Hawkesbury.
KEMPT TOWN.....	Colchester..... N.S.	p.o. 5 m. fr. Riversdale.
* KEMPTVILLE	Grenville, N.R..... O.	p.o. St. Lawrence and Ottawa R.R., 22½ m. fr. Prescott; 31½ m. fr. Ottawa. Pop. '61-1,068; '71-872.
KENDAL	Durham, W.R..... O.	p.o. 6½ m. fr. Clarke.
KENNEBEC LINE.....	Beauce..... Q.	p.o. 23 m. fr. Jersey (River Chaudiere.)
KENILWORTH.....	Wellington, N.R..... O.	p.o. Toronto, Grey and Bruce R.R., 80 m. fr. Toronto.
KENMORE.....	Russell..... O.	p.o. 19 m. fr. Ottawa.
KENNETCOOK.....	Hants..... N.S.	p.o. 8 m. fr. Newport.
KENNETCOOK CORNER.....	Hants..... N.S.	p.o. 16 m. fr. Maitland.
KENOGAMI.....	Chicoutimi..... Q.	Vill. 20 m. fr. Chicoutimi.
KENT BRIDGE.....	Kent..... O.	p.o. 11 m. fr. Chatham.
KENT'S ISLAND.....	Halifax..... N.S.	p.o. 4 m. fr. Jeddore.
KENT VILLAGE.....	Wellington, N.R..... O.	Vill. 5 m. fr. Glenallan.
† KENTVILLE, C.T.....	King's..... N.S.	p.o. 70 m. fr. Halifax; 59 m. fr. Annapolis. Sta. on Windsor and Annapolis R.R.
KENYON.....	Glengarry..... O.	See Dunvegan.
KERRWOOD.....	Middlesex, N.R..... O.	p.o. Great Western R.R., 26 m. fr. London.
KERRY.....	Prescott..... O.	p.o. 3 m. fr. Athol.
<i>Scotch River Mills.....</i> }		
KESWICK.....	York, N.R..... O.	See Roach's Point.
KERTCH.....	Lambton..... O.	p.o. 4 m. fr. Wanstead.
KESWICK.....	York, N.R..... O.	p.o. 16¼ m. fr. Newmarket.
<i>Medina.....</i> }		
KESWICK RIDGE.....	York..... N.B.	p.o. 12 m. fr. Fredericton.
KETCH HARBOR.....	Halifax..... N.S.	p.o. 16 m. fr. Halifax.
KETTLEBY	York, N.R..... O.	p.o. 7 m. fr. Aurora.

fax.

m. fr.

r. Port

51-842;

NAME OF PLACE.	COUNTY AND PROVINCE.	DESCRIPTION AND LOCATION.
KEYSER.....	Middlesex, N.R..... O.	P.O. 6 m. fr. Arkona.
KILBRIDE.....	Halton..... O.	P.O. 17½ m. fr. Hamilton.
KILDARE..... <i>St. Ambrose de Kildare</i>	Joliette..... Q.	P.O. 4 m. fr. Joliette.
KILDONAN.....	Selkirk..... Man.	P.O. On Red River, 3½ m. fr. Fort Garry.
KILKENNY..... <i>St. Calixte de Kilkenny</i>	Montealm..... Q.	P.O. 9 m. fr. St. Julienne.
KILLARNEY.....	Algoma..... O.	P.O. 15 m. fr. Collin's Inlet.
KILLEAN.....	Wellington, S.R..... O.	P.O. 7 m. fr. Galt.
KILMANAGIH.....	Peel..... O.	P.O. 13 m. fr. Brampton; 3½ m. fr. Claude.
KILMARNOCK..... <i>Mailand Rapids</i>	Grenville, N.R..... O.	P.O. 8½ m. fr. Smith's Falls.
KILMARTIN.....	Middlesex, W.R..... O.	P.O. 4½ m. fr. Glencoe.
KILMAURS.....	Carleton..... O.	P.O. 17 m. fr. Arnprior.
KILSYTH.....	Grey, N.R..... O.	P.O. 7½ m. fr. Owen Sound.
KILWORTH.....	Middlesex, N.R..... O.	Vill. 3 m. fr. Komoka.
KIMBERLEY..... <i>Rockview</i>	Grey, N.R..... O.	P.O. 15 m. fr. Meaford.
KIMBOLTON.....	Brome..... Q.	See Bolton Centre.
KINBURN.....	Carleton..... O.	P.O. 31 m. fr. Ottawa; 7 m. fr. Pakenham.
KINBURN.....	Huron, N.R..... O.	See Constance.
* KINCARDINE..... <i>Penetangore</i>	Bruce, S.R..... O.	P.O. 28½ m. fr. Saugeen; 29 m. fr. Walkerton; 35 m. fr. Goderich. Pop. '61-981; '71-1,907.
KING..... <i>Springhill</i>	York, N.R..... O.	P.O. Northern R.R., 22 m. fr. Toronto.
KING CREEK.....	York, N.R..... O.	P.O. 4 m. fr. King.
KINGHORN.....	York, N.R..... O.	Vill. 1¼ m. fr. King.
KINGLAKE.....	Norfolk, S.R..... O.	P.O. 6 m. fr. Vienna.
KINGSBRIDGE.....	Huron, N.R..... O.	P.O. 13½ m. fr. Goderich.
KINGSBURY..... <i>Bristol</i>	Richmond..... Q.	P.O. 6 m. fr. Melbourne.
KINGSCLEAR..... <i>Upper Kingsclear</i>	York..... N.B.	P.O. 17½ m. fr. Fredericton.
KINGSLEY.....	Drummond..... Q.	P.O. 9 m. fr. Richmond East.
KINGSLEY FALLS.....	Drummond..... Q.	P.O. 7 m. fr. Danville.
* KINGSTON, C.T.....	Kingston..... O.	P.O. G.T.R., 172 m. west of Montreal. Pop. '61-13,743; '71-12,407.
† KINGSTON.....	King's..... N.B.	P.O. 10 m. fr. Rothesay.
* KINGSTON.....	Kent..... N.B.	P.O. 43 m. fr. Chatham.
KINGSTON MILLS.....	Frontenac..... O.	P.O. 5 m. fr. Kingston.

NAME OF PLACE.	COUNTY AND PROVINCE.	DESCRIPTION AND LOCATION.
KINGSTON VILLAGE	King's.....N.S.	P.O. 2 m. fr. Niely Road Station.
* KINGSVILLE.....	Essex..... O.	P.O. 29 m. fr. Windsor.
KINKORA.....	Perth, N.R..... O.	P.O. 8 m. fr. Sebringville.
KINLOSS..... } Black Horse Corners Vill..... }	Bruce, S.R..... O.	P.O. 17 m. fr. Walkerton.
KINLOUGH.....	Bruce, S.R..... O.	P.O. 9 m. fr. Lucknow.
KINMOUNT.....	Victoria, N.R..... O.	P.O. 20 m. fr. Bobcaygeon.
KINNEAR'S MILLS..... } Lambie's Mills..... }	Megantic..... Q.	P.O. 9 m. fr. Leeds.
KINSALE.....	Ontario, S.R..... O.	P.O. 7 m. fr. Whitby.
KINGSFORD.....	Hastings, E.R..... O.	P.O. 2 m. fr. Lonsdale.
KINSMAN'S CORNERS.....	King's.....N.S.	P.O. 4 m. fr. Lakeville.
KINTAIL.....	Huron, N.R..... O.	P.O. 16½ m. fr. Goderich.
KINTORE.....	Oxford, N.R..... O.	P.O. 5 m. fr. Thamesford.
† KIPPEN.....	Huron, S.R..... O.	P.O. 14 m. fr. Clinton.
KIRBY..... } Jackson's Corners..... }	Durham, W.R..... O.	P.O. 7 m. fr. Newcastle.
† KIRKFIELD.....	Victoria, N.R..... O.	P.O. 25 m. fr. Lindsay.
KIRKILL.....	Glengarry..... O.	P.O. 22 m. fr. Rivière Raisin.
KIRKHILL.....	Cumberland.....N.S.	P.O. 3 m. fr. Parrsboro'.
KIRK'S FERRY.....	Ottawa..... Q.	P.O. On River Gatineau, 13 m. fr. Ottawa.
KIRKTON.....	Huron, S.R..... O.	P.O. 11½ m. fr. St. Mary's.
KIRKWALL.....	Wentworth, N.R..... O.	P.O. 8 m. fr. Galt.
KITLEY.....	Leeds, N.R..... O.	See Toledo.
† KLINEBURG.....	York, W.R..... O.	P.O. Toronto, Grey and Bruce R.R., 21½ m. fr. Toronto.
KNAPDALE.....	Middlesex, W.R..... O.	P.O. 6 m. fr. Newbury.
KNATCHBULL.....	Halton..... O.	P.O. 15 m. fr. Milton.
KNOWLESVILLE.....	Carleton.....N.B.	P.O. 18 m. fr. Somerville.
* KNOWLTON, C.T.....	Brome..... Q.	P.O. 10½ m. fr. Waterloo.
KNOWLTON LANDING.....	Brome..... Q.	P.O. On Lake Memphremagog, 2 m. fr. Georgeville.
KNOXFORD.....	Carleton.....N.B.	P.O. 14 m. fr. Florenceville.
KNOYDART.....	Pictou.....N.S.	P.O. 3 m. fr. Bailey's Brook.
† KOMOKA.....	Middlesex, N.R..... O.	P.O. Great Western R.R., 10 m. fr. London.
KOOTENAY.....	Kootenay.....B.C.	P.O. 450 m. fr. New Westminster.
KOSSUTH.....	Waterloo, N.R..... O.	P.O. 4 m. fr. Breslau.
† KOUCHIBOUGUAC.....	Kent..... N.B.	P.O. 28 m. fr. Chatham.

NAME OF PLACE.	COUNTY AND PROVINCE.	DESCRIPTION AND LOCATION.
KOUCHIBOUGACIS.....	KentN.B.	See Louisville.
LA BAIE..... <i>Baie du Febvre</i>	Yanaska..... Q.	p.o. 9 m. fr. Nicolet; 37½ m. fr. Sorel.
LABARRE..... <i>Hebertville</i>	Chicoutimi..... Q.	p.o. 45 m. fr. Chicoutimi.
LA BEAUCE..... <i>Ste. Marie</i>	Beauce..... Q.	p.o. 30½ m. fr. Quebec.
L'ACADIE.....	St. Johns..... Q.	p.o. Montreal and Rouse's Point Br. G.T.R., 20½ m. fr. Montreal.
LA CANARDIERE.....	Quebec..... Q.	Vill. on north side of River St. Charles opp. to city of Quebec.
LACHENAIE..... <i>St. Charles du Lac</i>	L'Assomption..... Q.	p.o. 4½ m. fr. Terrebonne.
* LACHINE.....	Jacques Cartier..... Q.	p.o. G.T.R., 8 m. fr. Montreal. Pop. '61-1,315; '71-1,696.
LACHINE JUNCTION.....	Jacques Cartier..... Q.	Sta. G.T.R., 2 m. fr. Montreal.
* LACHUTE, C.T.....	Argenteuil..... Q.	p.o. 10 m. fr. Carillon.
LAC LA HACHE.....	LilloetB.C.	p.o. 307 m. fr. New Westminster.
LAC MASSON..... <i>Ste. Marguerite</i>	Terrebonne..... Q.	p.o. 21 m. fr. New Glasgow.
LAC NOIR.....	L'Islet..... Q.	p.o. 9 m. fr. St. Aubert.
† LACOLLE.....	St. Johns..... Q.	p.o. Montreal and Rouse's Point Br. G.T.R., 43½ m. fr. Montreal.
LAFONTAINE.....	Simcoe, N.R..... O.	p.o. 9 m. fr. Penetanguishene.
LAGGAN.....	Glengarry..... O.	p.o. 19 m. fr. Lancaster.
LA GRANGE.....	Missisquoi..... O.	Vill. 1½ m. fr. Frelighsburg.
LA GUERRE.....	Huntingdon..... Q.	p.o. 3 m. fr. St. Anicet.
LA HAVE CROSSROADS.....	Lunenburg.....N.S.	p.o. 16 m. fr. Lunenburg.
LA HAVE RIVER..... <i>East Dublin</i>	Lunenburg.....N.S.	p.o. 2 m. fr. Lunenburg.
LAKE AINSLIE.....	Inverness.....N.S.	p.o. 8 m. fr. Shea's River.
LAKE AINSLIE (E. side).....	Inverness.....N.S.	p.o. 8 m. fr. Broad Cove Intervale; 12 m. fr. Whyeocamah.
LAKE AINSLIE (S. side).....	Inverness.....N.S.	p.o. 4 m. fr. Whyeocamah.
LAKE AYLMER..... <i>Stratford</i>	Wolfe..... Q.	p.o. 8 m. fr. Stornoway.
LAKE BEAUPORT..... <i>St. Dunstan</i>	Quebec..... Q.	p.o. 13 m. fr. Quebec.
LAKE DORÉ.....	Renfrew, N.R..... O.	p.o. 18 m. fr. Pembroke.
LAKE ETCHEMIN..... <i>St. Germaine</i>	Dorchester..... Q.	p.o. 15 m. fr. Standon.
LAKEFIELD.....	Argenteuil..... Q.	p.o. 9 m. fr. Lachute.
LAKEFIELD.....	King's.....N.B.	p.o. 11 m. fr. Sussex Vale.
LAKEFIELD..... <i>North Douro</i>	Peterborough, E.R..... O.	p.o. and Sta. on Midland R.R., 40 m. fr. Port Hope.

NAME OF PLACE.	COUNTY AND PROVINCE.	DESCRIPTION AND LOCATION.
LAKE GEORGE.....	York..... N.B.	p.o. 4 m. fr. Lower Prince William.
LAKE GEORGE.....	Yarmouth..... N.S.	p.o. 7 m. fr. Beaver River.
LAKEHURST.....	Peterborough, E.R..... O.	p.o. 7 m. fr. Hall's Bridge.
LAKELANDS.....	Cumberland..... N.S.	p.o. 31 m. fr. Amherst.
LAKE LARRON, (or Laurent)...	Quebec..... Q.	Vill. 17 m. fr. Quebec.
LAKE LAW.....	Inverness..... N.S.	p.o. 30 m. fr. Baddeck.
LAKELET.....	Huron, N.R..... O.	p.o. 5 m. fr. Clifford.
LAKE MEGANTIC.....	Compton..... Q.	p.o. 15 m. fr. Stornoway.
LAKE OPINICON.....	Frontenac..... O.	p.o. 17 m. fr. Loughboro'.
LAKE ROAD.....	Temiscouata..... Q.	Sta. G.T.R., 121 m. east of Quebec.
LAKE SETTLEMENT.....	Kent..... N.B.	p.o. 22 m. fr. Chatham.
LAKESIDE.....	Oxford, N.R..... O.	p.o. 12 m. fr. Thamesford.
LAKE ST. CHARLES.....	Quebec..... Q.	Vill. 10 m. fr. Quebec.
LAKE TEMISCAMINGUE.....	Pontiac..... Q.	p.o. Post of Hudson's Bay Co., 90 m. fr. Mattawa.
LAKEVALE..... } Morristown..... }	Antigonishe..... N.S.	p.o. 11 m. fr. Antigonishe.
LAKEVIEW.....	Huron, S.R..... O.	See Johnston's Mills.
LAKEVILLE.....	Carleton..... N.B.	p.o. 3 m. fr. Farmerston.
LAKEVILLE.....	Halifax..... N.S.	See East Jeddore.
LAKEVILLE.....	King's..... N.S.	p.o. 9 m. fr. Kentville.
LAKEVILLE CORNER.....	Sunbury..... N.B.	p.o. 3 m. fr. Sheffield.
LAKE WEEDON.....	Wolfe..... Q.	p.o. 39 m. fr. Sherbrooke.
L'AMABLE.....	Hastings, N.R..... O.	p.o. 14 m. fr. Thanet.
L'AMAROUX.....	York, W.R..... O.	p.o. 6 m. fr. Scarboro'.
LAMBETH.....	Middlesex, E.R..... O.	p.o. 6 m. fr. London.
LAMBIE'S MILLS.....	Megantic..... Q.	See Kinnear's Mills.
LAMBTON.....	Beauce..... Q.	p.o. 36 m. fr. St. Francois (Beauce.)
LAMBTON..... } Port Lambton..... }	Lambton..... O.	Vill. 4½ m. fr. Sombra.
LAMBTON.....	York, W.R..... O.	See Etobicoke.
LAMEQUE.....	Gloucester..... N.B.	p.o. 10 m. fr. Shippegan.
* LANARK.....	Lanark, N.R..... O.	p.o. 12 m. fr. Perth. Pop. '71-740.
LANCASTER.....	Glengarry..... O.	p.o. On River St. Lawrence 1 m. fr. Rivière Raisin Sta. G.T.R., 53¼ m. fr. Montreal.
LANCASTER.....	St. John..... N.B.	Vill 2 m. fr. Fairville.
LANGÉVIN..... } St. Justine..... }	Dorchester..... Q.	p.o. 12 m. fr. Lake Etchemin.

Br.
arles

'61-

nt Br.

12 m.

m. fr.

NAME OF PLACE.	COUNTY AND PROVINCE.	DESCRIPTION AND LOCATION.
LANGFORD	Brant, S.R..... O.	P.O. 8 m. fr. Brantford.
LANGLEY	New Westminster..... B.C.	P.O. 15 m. fr. New Westminster.
LANGSIDE.....	Bruce, S. R..... O.	P.O. 8½ m. fr. Lucknow.
LANGSTAFF.....	York, E.R..... O.	P.O. 2½ m. fr. Richmond Hill.
LANGTON.....	Norfolk, S.R..... O.	P.O. 13 m. fr. Tilsonburg.
LANORAIE.....	Berthier..... Q.	P.O. 41 m. fr. Montreal.
LANSDOWN.....	Leeds, S.R..... O.	P.O. Sta. G.T.R., 146½ m. fr. Montreal.
L'ANSE A GILES.....	L'Islet..... Q.	P.O. Sta. G.T.R., 59 m. fr. Quebec.
L'ANSE AU POIN..... St. Fulgence.....	Chicoutimi..... Q.	P.O. 10 m. fr. Chicoutimi.
L'ANSE AU GRIFFON.....	Gaspé..... Q.	P.O. 12 m. fr. Grande Greve.
L'ANSE VALLO.....	Gaspé..... Q.	Vill. 98 m. fr. St. Anne des Monts.
L'ANSE ST. JEAN.....	Chicoutimi..... Q.	P.O. 48 m. fr. Murray Bay.
LANSING.....	York, E.R..... O.	P.O. 1¼ m. fr. York Mills.
LANTY'S	Lunenburg..... N.S.	P.O. 9 m. fr. Dalhousie Road.
LA PETITE RIVIERE ST. FRANCOIS. }	Charlevoix..... Q.	P.O. 10 m. fr. St. Paul's Bay.
LA PIGEONNIERE..... St. Michel Archange.....	Napierville..... Q.	P.O. Sta. Montreal, Lachine and Province Line R.R., 25 m. fr. Montreal.
* LAPRAIRIE, C.T.....	Laprairie..... Q.	P.O. On River St. Lawrence, 6 m. fr. St. Lambert. Pop. '61-1,523; '71-1,259.
LA PRESENTATION.....	St. Hyacinthe..... Q.	P.O. 6 m. fr. St. Hyacinthe.
LAPUM	Frontenac..... O.	P.O. 6 m. fr. Inverary.
L'ARDOISE	Richmond..... N.S.	P.O. 8 m. fr. St. Peters.
LARGIE.....	Elgin, W.R..... O.	D. P.O. 7 m. fr. Wallucetown.
LAROCHELLE	Megantic..... Q.	P.O. 6 m. fr. East Arthabaska; 6 m. fr. Stanford.
LARRY'S RIVER	Guysboro'..... N.S.	P.O. 13 m. fr. Molasses Harbour.
LASKAY	York, N.R..... O.	P.O. 2½ m. fr. King.
* L'ASSOMPTION, C.T.....	L'Assomption..... Q.	P.O. 24 m. fr. Montreal. Pop. '61-1,279; '71-1,210.
LATERRIERE..... Grand Brûlé.....	Chicoutimi..... Q.	P.O. 12 m. fr. Chicoutimi.
LATIMER.....	Frontenac..... O.	P.O. 3 m. fr. Inverary.
LATONA.....	Grey, S.R.....	P.O. 7 m. fr. Durham.
LA TORTUE.....	Laprairie..... Q.	P.O. 9 m. fr. Laprairie.
LATTA'S MILLS.....	Hastings, E.R..... O.	Vill. See Plainfield.
LAUDERSVILLE	Waterloo..... O.	Vil. 1 m. fr. Bamberg.
LAUREL.....	Wellington, N.R..... O.	P.O. 10 m. fr. Orangeville.
LAUZON..... St. Joseph de Lévis.....	Levis..... Q.	P.O. 2 m. fr. Levis.

NAME OF PLACE.	COUNTY AND PROVINCE.	DESCRIPTION AND LOCATION.
LAVAL.....	Montmorency Q.	p.o. 19 m. fr. Quebec.
LAYALTRIE.....	Berthier Q.	p.o. 35 m. fr. Montreal.
LAVANT.....	Lanark, N.R..... O.	p.o. 13 m. fr. Watson's Corners.
LAVENDER.....	Simcoe, S.R..... O.	p.o. 12½ m. fr. Angus.
<i>Martin's Corners</i>		
L'AVENIR.....	Drummond Q.	p.o. 11 m. fr. Melbourne.
LAWRENCE STATION.....	Charlotte N.B.	p.o. Sta. New Brunswick and Canada R.R., 14 m. fr. McAdam Junction.
† LAWRENCETOWN.....	Annapolis N.S.	p.o. 22 m. fr. Annapolis Sta.
LAWRENCETOWN.....	Halifax N.S.	p.o. 14 m. fr. Dartmouth.
LAWRENCEVILLE.....	Shefford Q.	p.o. 12 m. fr. Waterloo.
LAWRENCEVILLE.....	Niagara..... O.	See Virgil.
LEACHVILLE.....	Huron, N.R..... O.	See Gorrie.
† LEAMINGTON.....	Essex O.	p.o. 37 m. fr. Windsor.
LEARNED PLAIN.....	Compton Q.	p.o. 5 m. fr. Cookslipe.
LEASKDALE.....	Ontario, N.R..... O.	p.o. 10 m. fr. Uxbridge.
LEAVENS.....	Grey, N.R..... O.	p.o. 6 m. fr. Menford.
LECLERCVILLE.....	Lotbiniere..... Q.	p.o. On River St. Lawrence, 51 m. fr. Quebec; 41 m. fr. Three Rivers.
<i>Ste. Emélie</i>		
LEDGE.....	Charlotte N.B.	p.o. 4 m. fr. St. Stephen.
† LEEDS.....	Megantic Q.	p.o. 30 m. fr. Craig's Road Station.
LEEDS VILLAGE, C.T.....	Megantic Q.	2 m. fr. Leeds.
† LEFROY.....	Simcoe, S.R..... O.	p.o. Northern R.R., 52 m. fr. Toronto.
LEICESTER.....	Cumberland N.S.	p.o. 6 m. fr. Salem.
LEINSTER.....	Lennox..... O.	p.o. 12 m. fr. Napanee.
LEITCH'S CREEK.....	Cape Breton..... N.S.	p.o. 13 m. fr. Sydney.
LEITH.....	Grey, N.R..... O.	p.o. On Georgian Bay, 74 m. fr. Owen Sound.
LEITH CORNERS.....	Grey, N.R..... O.	See Speedie.
LEMESURIER.....	Megantic Q.	p.o. 4 m. fr. Kinnear's Mills.
<i>Gullen's Corners</i>		
LEMONVILLE.....	York, N.R..... O.	p.o. 9 m. fr. Aurora; 6¼ m. fr. Stouffville.
LENNOX.....	Simcoe, S.R..... O.	p.o. 5 m. fr. Lefroy
LENNOX.....	Lennox..... O.	VIII. 4 m. fr. Napanee.
LENNOX FERRY.....	Richmond N.S.	p.o. ½ m. fr. Grandique Ferry; 7 m. fr. Aricbat.
* LENNOXVILLE.....	Sherbrooke..... Q.	p.o. Sta. G.T.R.; Massawippi Valley R.R., 104 m. fr. Montreal.
LEONARD'S HILL.....	Drummond..... Q.	p.o. 10 m. fr. Acton Vale.
L'ÉPIPHANIE.....	L'Assomption..... Q.	p.o. 5 m. fr. L'Assomption.

NAME OF PLACE.	COUNTY AND PROVINCE.	DESCRIPTION AND LOCATION.
LEPREAU.....	CharlotteN.B.	p.o. 25 m. fr. St. John.
LEQUILLE.....	AnnapolisN.S.	p.o. 2 m. fr. Annapolis.
LES EBOULEMENS	Charlevoix Q.	p.o. On River St. Lawrence, 69 m. fr. Quebec.
LES ECUREUILS.....	Portneuf..... Q.	p.o. 25 m. fr. Quebec.
LES ESCOUMANS.....	Saguenay..... Q.	p.o. 27 m. fr. Tadousac.
LESKARD.....	Durham, W.R..... O.	p.o. 10 m. fr. Newcastle.
† LESLIE.....	York, E.R..... O.	p.o. 2½ m. fr. Toronto.
LES PETITES BERGERONNES	Saguenay Q.	p.o. 9 m. fr. Tadousac.
L'ETETE.....	CharlotteN.B.	p.o. 9 m. fr. St. George.
* LEVIS, C.T.....	Levis..... Q.	p.o. On River St. Lawrence, opp. Quebec.
Point Levi.....		
LEWIS BAY.....	Cape BretonN.S.	p.o. 30 m. fr. Sydney.
LIEUPY or LEWRAY.....	Middlesex, N.R..... O.	p.o. 1¼ m. fr. West McGillivray.
Smith's Corners.....		
LEWIS HEAD.....	Shelburne.....N.S.	p.o. 17 m. fr. Sable River.
LEWIS MOUNTAIN.....	WestmorlandN.B.	p.o. 10 m. fr. Petitcodiac.
LEWISVILLE.....	WestmorlandN.B.	p.o. 1½ m. fr. Moncton.
LEWISVILLE.....	Kent O.	Sta. Great Western R.R., 55 m. fr. London
LIBBEY'S MILLS.....	Stanstead Q.	See Boynton.
LIFFORD.....	Durham, E.R..... O.	p.o. 5½ m. fr. Bethany.
LILLOET.....	LilloetB.C.	p.o. 283 m. fr. New Westminster.
LINEHOUSE.....	Halton..... O.	p.o. Sta. G.T.R., 32½ m. fr. Toronto.
LIME LAKE.....	Hastings, E.R..... O.	p.o. 10 m. fr. Roblin.
LIME ROCK.....	Pictou.....N.S.	p.o. 3 m. fr. West River.
LINCOLN.....	Sunbury.....N.B.	p.o. Eu. and N. A. R.R., 61 m. fr. St. John; 6 m. fr. Fredericton.
LINDA.....	Compton..... Q.	p.o. 5 m. fr. Cookshire.
* LINDSAY, C.T.....	Victoria, S.R..... O.	p.o. and Sta. Midland R.R., 43 m. fr. Port Hope. Pop. '61-1,907; '71,-4,049.
LINDSAYS.....	CarletonN.B.	p.o. 7 m. fr. Jacksonville.
Méduznikéag.....		
LINEBORO'.....	Stanstead..... Q.	p.o. 5 m. fr. Stanstead Plain.
LINGAN.....	Cape Breton.....N.S.	p.o. 17 m. fr. Sydney.
LINKSVILLE	Lennox..... O.	See Mill Haven.
LINTON	York, N.R..... O.	p.o. 3¼ m. fr. Lloydtown.
LINTON S.....	Sunbury.....N.B.	p.o. 42 m. fr. Sheffield'
LINWOOD.....	Waterloo, N.R..... O.	p.o. 12 m. fr. St. Jacob's.
LISADEL.....	Huron, N.R..... O.	p.o. 7 m. fr. Harriston.
Fordwich.....		

NAME OF PLACE.	COUNTY AND PROVINCE.	DESCRIPTION AND LOCATION.
LISBON	Perth, N.R.....O	P.O. 2 m. fr. Wellesley.
LISBURN	Bruce, S.R.....O.	P.O. 8 m. fr. Kincardine.
LISCOMB.....	Guysboro'N.S.	P.O. 12 m. fr. Sherbrooke.
LISGAR.....	Peel.....O.	P.O. 3½ m. fr. Churchville.
L'ISLET.....	L'Islet.....Q.	P.O. Sta. G.T.R., 63 m. fr. Quebec.
L'ISLET FORGES.....	St. Maurice.....Q.	Vill. 2 m. fr. St. Maurice Forges.
* LISTOWEL.....	Perth, N.R.....O.	P.O. 22 m. fr. Mitchell.
LITTLE BRANCH.....	NorthumberlandN.B.	P.O. 5 m. fr. Black River.
LITTLE BRAS D'OR	Cape BretonN.S.	P.O. 4 m. fr. Sydney Mines.
LITTLE BRITAIN.....	Victoria, S.R.....O.	P.O. 10 m. fr. Lindsay.
LITTLE CURRENT..... } Shaftesbury..... }	District of Algoma.....O.	P.O. 22 m. fr. Manitowaning.
LITTLE FALLS.....	Victoria.....N.B.	See Edmundston.
LITTLE FORKS.....	Cumberland.....N.S.	See Maccan Intervale.
† LITTLE GLACE BAY.....	Cape Breton.....N.S.	P.O. 17 m. fr. Sydney.
LITTLE HARBOUR.....	Pictou.....N.S.	P.O. 8 m. fr. New Glasgow.
LITTLE JUDIQUE.....	InvernessN.S.	P.O. 24 m. fr. Port Hastings; 8 m. fr. Port Hood.
LITTLE LORRAINE.....	Cape BretonN.S.	P.O. 14 m. fr. Catalone.
LITTLE NARROWS.....	InvernessN.S.	P.O. 10 m. fr. Whyecomah.
LITTLE RAPIDS.....	OttawaQ.	P.O. 12 m. fr. Buckingham.
LITTLE RIDEAU	Prescott.....O.	P.O. On River Ottawa, 70 m. fr. Ottawa; 5 m. fr. Hawkesbury.
LITTLE RIVER (Cov.).....	AlbertN.B.	P.O. 15 m. fr. Salisbury.
* LITTLE RIVER (Elgin).....	AlbertN.B.	P.O. 8 m. fr. Elgin.
LITTLE RIVER (Sun.).....	SunburyN.B.	P.O. 12 m. fr. Sheffield.
LITTLE RIVER	Antigonishe.....N.S.	P.O. 15 m. fr. Antigonishe.
LITTLE RIVER.....	Cumberland.....N.S.	P.O. 6 m. fr. River Philip.
LITTLE RIVER	DigbyN.S.	P.O. 22 m. fr. Digby.
LITTLE RIVER (Mid. Masquo- } doit.)..... }	HalifaxN.S.	P.O. 12 m. fr. Gay's River.
LITTLE ROCHER.....	Albert.....N.B.	P.O. 9½ m. fr. Harvey.
LITTLE SHEMOGUE.....	Albert.....N.B.	P.O. 9 m. fr. Ba'e Verte.
LITTLE SHIPPIGAN.....	Gloucester.....N.B.	P.O. 10 m. fr. Launogue.
LITTLE TRACADIE	Antigonishe.....N.S.	P.O. 7 m. fr. Tracadie.
† LIVERPOOL, C.T.....	Queen's.....N.S.	108 m. fr. Halifax; 52 m. fr. Shelburne; 72 m. fr. Annapolis.
LIVINGSTON'S COVE.....	Antigonishe.....N.S.	P.O. 10 m. fr. Cape George.
† LLOYDTOWN	York, N.R.....O	P.O. 14 m. fr. Aurora.

NAME OF PLACE.	COUNTY AND PROVINCE.	DESCRIPTION AND LOCATION.
LOBO	Middlesex, N.R..... O.	P.O. 11 m. fr. London.
LOCHABER	Antigonishe..... N.S.	P.O. 20 m. fr. Antigonishe.
LOCHABER BAY.....	Ottawa..... Q.	P.O. 5 m. fr. Thurso.
LOCHARTVILLE	King's	P.O. 2½ m. fr. Hantsport.
LOCHBROOM	Pictou	Vill. 8 m. fr. Pictou.
LOCH GARRY	Glengarry..... O.	P.O. 8 m. fr. Alexandria.
LOCHIEL	Glengarry	P.O. 10½ m. fr. Rivière Raisin.
LOCHINVAR..... } <i>McNab Glengarry</i> }	Glengarry	P.O. 25 m. fr. Rivière Raisin.
LOCH LOMOND.....	St. John..... N.B.	P.O. 9 m. fr. St. John.
LOCH LOMOND	Richmond	P.O. 8½ m. fr. Grand River.
LOCHSIDE.....	Richmond	P.O. 8 m. fr. Red Islands.
LOCKE PORT..... } <i>Locke's Island</i> }	Shelburne	P.O. 20 m. fr. Sable River.
LOCKSLEY	Renfrew, N.R..... O.	P.O. 7 m. fr. Pembroke.
LOCKTON..... } <i>Centreville</i> }	Cardwell..... O.	P.O. 4½ m. fr. Caledon East.
LOGANVILLE.....	Pictou..... N.S.	P.O. 18 m. fr. Pictou; 2 m. fr. West Branch River John.
LOGERAIT.....	Lambton..... O.	P.O. 5½ m. fr. Sarnia.
LOMBAR'S CORNERS.....	Leeds, N.R..... O.	See South Elmsley.
LONGESBOROUGH	Huron, N.R..... O.	P.O. 6½ m. fr. Canton.
* LONDON, C.T.....	London	P.O. and Sta. Great Western R.R., G.T.R., and London and Port Stanley R.R. Pop. '61-11,555; '71-15,826.
† LONDONDERRY.....	King's	P.O. 41 m. fr. St. John.
LONDONDERRY	Colechester..... N.S.	P.O. 75 m. fr. Halifax; 15 m. fr. Truro.
LONG CREEK	Queen's..... N.B.	P.O. 17 m. fr. Apohaqui.
LONG ISLAND..... } <i>Freeport</i> }	Digby	P.O. On St. Mary's Bay, 38 m. fr. Digby.
LONG ISLAND LOCKS.....	Russell	P.O. 5½ m. fr. Manotick Sta. St. Lawrence and Ottawa R.R.
LONGUE POINTE, C.T.....	Hechelaga..... Q.	6 m. fr. Montreal.
LONG POINT	King's..... N.B.	P.O. 1½ m. fr. Belleisle Bay.
LONG POINT	Inverness	P.O. 14 m. fr. Port Hastings.
LONG POINT.....	King's..... N.S.	P.O. 12½ m. fr. Kingston.
LONG REACH	King's	P.O. 3 m. fr. Kingston.
LONG SETTLEMENT.....	Carleton..... N.B.	P.O. 8 m. fr. Florenceville.
† LONGUEUIL, C.T.....	Chambly	On River St. Lawrence, 4 m. fr. Montreal. Pop. '61-2,816; '71-2,083.
† LONGWOOD	Middlesex, W.R..... O.	P.O. 2 m. fr. Longwood Station.

NAME OF PLACE.	COUNTY AND PROVINCE.	DESCRIPTION AND LOCATION.
LONGWOOD STATION	Middlesex, W.R.....O.	P.O. Sta. Great Western R.R. 21 m. fr. London.
LONSDALE.....	Hastings, E.R.....O.	P.O. 4½ m. fr. Marysville.
LORD'S COVE	Charlotte.....N.B.	P.O. 8 m. fr. Fairhaven.
LORETTE..... } St. Ambroise de la Jeune Lorette. }	Quebec.....Q.	P.O. 8 m. fr. Quebec.
LORETTO	Cardwell.....O.	P.O. 15 m. fr. Bond Head; 16 m. fr. Mono Mills.
LORNE	Bruce, S.R.....O.	P.O. 5 m. fr. Kincardine.
* L'ORIGNAL, C.T.....	Prescott.....O.	P.O. 41 m. fr. Rivière Raisin; 60 m. fr. Ottawa.
LORRAINE	Cardwell.....O.	P.O. 8 m. fr. Mono Mills.
† LOTIBNIERE, C.T.....	Lotbiniere.....Q.	On River St. Lawrence, 47 m. fr. Quebec; 45 m. fr. Three Rivers.
† LOUGHBORO..... } Nydenham..... }	Addington.....O.	P.O. 17 m. fr. Kingston.
LOUISBURG	Cape Breton.....N.S.	P.O. 27 m. fr. Sydney.
LOUISVILLE..... } Kouchibouguais..... }	Kent.....N.B.	P.O. 7 m. fr. Chatham.
LOVAT.....	Bruce, S.R.....O.	P.O. 5 m. fr. Paisley.
LOW.....	Ottawa.....Q.	P.O. 11 m. fr. North Wakefield.
LOWBANKS	Mouck.....O.	P.O. 6 m. fr. Stromness.
LOWER IRELAND.....	Megantic.....Q.	P.O. 6 m. fr. Inverness; 16 m. fr. Becancour Station.
LOWER ARGYLE	Yarmouth.....N.S.	P.O. 41 m. fr. Shelburne; 24 m. fr. Yarmouth.
LOWER BARNEY'S RIV.....	Pictou.....N.S.	P.O. 18 m. fr. New Glasgow.
LOWER BRIGHTON	Carleton.....N.B.	P.O. 17 m. fr. Somerville.
LOWER CANTERBURY.....	York.....N.B.	P.O. 44 m. fr. Fredericton; 21 m. fr. Woodstock.
LOWER CAPE.....	Albert.....N.B.	P.O. 32½ m. fr. Salisbury.
LOWER COVE.....	Cumberland.....N.S.	P.O. 2 m. fr. River Hebert.
LOWEP COVERDALE.....	Albert.....N.B.	P.O. 29 m. fr. Salisbury.
LOWER FORT GARRY.....	Lisgar.....Man.	P.O. On Red River, 20 m. N. fr. Fort Garry.
LOWER FRENCH VILLAGE....	York.....N.B.	P.O. 9 m. fr. Fredericton.
LOWER GRANVILLE..... } Gout Island..... }	Annapolis.....N.S.	P.O. 6 m. fr. Granville Ferry.
LOWER HAYNESVILLE	York.....N.B.	P.O. 17 m. fr. Keswick Ridge.
LOWER HILLSBOROUGH	Albert.....N.B.	P.O. 27 m. fr. Salisbury.
† LOWER HORTON..... } Grand Pre..... }	King's.....N.S.	P.O. 58 m. fr. Halifax.
LOWER LA HAVE	Lunenburg.....N.S.	P.O. 9 m. fr. Lunenburg.
LOWER L'ARDOISE.....	Richmond.....N.S.	P.O. 12 m. fr. St. Peter's.
LOWER LINE QUEENSBURY....	York.....N.B.	P.O. 16 m. fr. Fredericton.

NAME OF PLACE.	COUNTY AND PROVINCE.	DESCRIPTION AND LOCATION.
LOWER MACCAN.....	Comberland.....N.S.	p.o. 11 m. fr. Amherst.
LOWER NEWCASTLE.....	Northumberland.....N.B.	p.o. 6 m. fr. Chatham.
LOWER PEEL.....	Carleton.....N.B.	See Peel.
LOWER PEREAUX.....	King's.....N.S.	p.o. 11 m. fr. Canning.
LOWER POCKMOUCHE.....	Gloucester.....N.B.	p.o. 62 m. fr. Chatham.
LOWER PRINCE WILLIAM.....	York.....N.B.	p.o. 23½ m. fr. Fredericton.
LOWER PROSPECT.....	Halifax.....N.B.	p.o. 2 fr. Turn's Bay; 21 m. fr Halifax.
LOWER QUEENSBURY.....	York.....N.S.	p.o. 21 m. fr. Fredericton.
LOWER RIVER..... } INHABITANTS..... }	Richmond.....N.S.	p.o. 13 m. fr. Port Hawkesbury.
LOWER SELMAH.....	Hants.....N.S.	p.o. 4 m. fr. Maitland.
LOWER SETTLEMENT..... } MID. RIVER..... }	Victoria.....N.S.	p.o. 12 m. fr. Baddeck.
LOWER SETTLEMENT..... } SOUTH RIVER..... }	Antigonishe.....N.S.	p.o. 4 m. fr. Antigonishe.
LOWER SOUTHAMPTON.....	York.....N.B.	p.o. 39½ m. fr. Fredericton.
LOWER SOUTH RIVER.....	Antigonishe.....N.S.	Vill. 5 m. fr. Antigonishe.
LOWER STEWIACKE.....	Colchester.....N.S.	p.o. Nova Scotia R.R., 44 m. fr. Halifax.
LOWER TURTLE CREEK.....	Albert.....N.B.	p.o. 14 m. fr. Salisbury.
LOWER WAKEFIELD.....	Carleton.....N.B.	p.o. 4½ m. fr. Woodstock.
LOWER WARD STE..... } MARGUERITE'S BAY..... }	Halifax.....N.S.	p.o. 11 m. fr. Head St. Margaret's Bay.
LOWER WOODSTOCK.....	Carleton.....N.B.	p.o. 7 m. fr. Woodstock.
LOWER WOODS HARBOUR.....	Shelburne.....N.S.	p.o. 4 m. fr. Shag Harbour.
LOW POINT.....	Richmond.....N.S.	p.o. 7 m. fr. Port Hastings.
LOW POINT SHORE..... } Victoria Mines..... }	Cape Breton.....N.S.	p.o. 9 m. fr. Sydney.
LOWVILLE.....	Halton.....O.	p.o. 9 m. fr. Wellington Square.
* LUCAN.....	Middlesex, N.R.....O.	G.T.R., 113½ m. fr. Toronto; 14 m. fr. London.
LUCERNE.....	Ottawa.....Q.	p.o. 19 m. fr. Cantley; 21 m. fr. Kirk's Ferry.
* LUCKNOW.....	Bruce, S.R.....O.	p.o. 23 m. fr. Goderich.
LUDLOW.....	Northumberland.....N.B.	p.o. 51 m. fr. Fredericton.
LUMLEY.....	Huron, S.R.....O.	p.o. 13 m. fr. Seaforth.
LUNENBURG.....	Stormont.....O.	p.o. 4 m. fr. Wales.
† LUNENBURG, C.T.....	Lunenburg.....N.S.	68 m. fr. Halifax; 40 m. fr. Liverpool.
LURGAN..... } Alma..... } Pine River..... }	Bruce, S.R.....O.	p.o. 10 m. fr. Kincairdine; 22 m. fr. Goderich.

NAME OF PLACE.	COUNTY AND PROVINCE.	DESCRIPTION AND LOCATION.
LUTZ MOUNTAIN	Westmoreland N.B.	P.O. 16 m. fr. Moncton.
LUTHER.....	Wellington, N.R. O.	P.O. Toror-to, Grey and Bruce R.R., 62 m. fr. Toronto.
LUTON	Elgin, E.R..... O.	P.O. 4½ m. fr. Aylmer West.
<i>Centreville</i>		
LYLE'S BBIDGE	Shelburne..... N.S.	P.O. 9 m. fr. Barrington.
*LYN.....	Brockville	P.O. G.T.R., 129½ m. fr. Montreal.
†LYNDEN	Wentworth, N.R..... O.	P.O. Great Western R.R., 16 m. fr. Hamilton.
LYNDHURST	Leeds, S.R..... O.	P.O. 5 m. fr. Morton.
†LYNEDOCH.....	Norfolk, S.R..... O.	P.O. 25 m. fr. Oakland.
LYNFIELD.....	Charlotte..... N.B.	P.O. 22 m. fr. St. Stephen.
LYNNVILLE	Norfolk, N.R..... O.	P.O. 6½ m. fr. Simcoe.
LYONS	Elgin, E.R..... O.	P.O. 12 m. fr. Dorchester Station.
LYSTER	Megantic..... Q.	P.O. G.T.R., 28 m. fr. Quebec.
<i>St. Anastasie de Nelson</i>		
LYTTLETON	Northumberland N.B.	P.O. 5 m. fr. Red Bank.
LYTTON.....	Yale	P.O. 157 m. fr. New Westminster.
McADAM JUNCTION	York, N.B.	P.O. New Brunswick & Canada R.R., 81 m. fr. St. John; 50 m. fr. Woodstock; 120 m. fr. Bangor, Me.
McDONALD'S CORNER	Queen's..... N.B.	P.O. 15 m. fr. Gagetown.
McDONALD'S CORNERS.	Lanark, N.R. O.	P.O. 14 m. fr. Lanark.
McDONALD'S MILLS.....	Glengarry	See South La Graise.
McDONALD'S POINT.....	Queen's..... N.B.	P.O. 2½ m. fr. Washademoak.
McDOUGALL SETTLEMENT ...	Westmoreland N.B.	P.O. 11 m. fr. Shediac.
†McGILLIVRAY	Middlesex, N.R..... O.	P.O. 20 m. fr. London.
<i>Ireland</i>		
<i>Flanigans</i>		
McINTYRE.....	Grey, S.R. O.	P.O. 18 m. fr. Collingwood.
McKAY'S CORNERS.....	Kent	See Harwich.
McKAY'S POINT.....	Victoria..... N.S.	P.O. 2 m. fr. Baddeck.
McKELLAR	Victoria, N.R. O.	P.O. 16 m. fr. Parry Sound.
<i>Armstrong's Falls</i>		
McKENZIE'S CORNER.....	Carleton	P.O. 10 m. fr. Woodstock.
McLAUGHLAN ROAD.....	Kent..... N.B.	P.O. 20 m. fr. Buctouche.
McLELLAN'S BROOK	Pictou..... N.S.	P.O. 5 m. fr. New Glasgow.
McLEOD'S MILLS.....	Kent..... N.B.	P.O. 4 m. fr. Palmerston.
McNAB-GLENGARRY.....	Glengarry. O.	P.O. 25 m. fr. Riviere Raisin.
<i>Lochinvar</i>		
McPIERSON'S FERRY.....	Richmond N.S.	P.O. 4 m. fr. Port Hawkesbury.
<i>Bear Island</i>		

NAME OF PLACE.	COUNTY AND PROVINCE.	DESCRIPTION AND LOCATION.
MAFERLY	Lanark, S.R.....O.	p.o. 21 m. fr. Perth.
† MABOU.....	Inverness.....N.S.	p.o. 10 m. fr. Port Hood; 2 m. fr. Mabou Harbour.
MABOU COAL MINES.....	Inverness.....N.S.	p.o. 7 m. fr. Mabou.
MABOU HARBOUR	Inverness.....N.S.	p.o. 3 m. fr. Mabou.
MACCAN.....	Cumberland.....N.S.	p.o. 21 m. fr. Five Islands.
MACCAN INTERVALE..... } Little Forks..... }	Cumberland.....N.S.	p.o. 18 m. fr. Amherst.
MACCAN MOUNTAIN	Cumberland.....N.S.	p.o. 15 m. fr. Five Islands.
MACE'S BAY.....	Charlotte.....N.B.	p.o. 4 m. fr. Lepreaux.
MACKS MILLS	Stanstead.....Q.	Vill. 3 m. fr. Stanstead Plain.
MACINTOSH MILLS.....	Leeds, S.R.....O.	Vill. 2½ m. fr. Caintown.
MACNIDER	Rimouski.....Q.	p.o. On River St. Lawrence, 14 m. fr. Metis.
MACTAQUACK	York.....N.B.	p.o. 5 m. fr. Keswick Ridge.
MACTON.....	Wellington, N.R.....O.	p.o. 16½ m. fr. Listowel.
MACVILLE	Cardwell.....O.	p.o. 3 m. fr. Albion.
MADAWASKA	Victoria.....N.B.	See Edmundston.
MADDINGTON.....	Arthabaska.....Q.	p.o. 13 m. fr. Stanfold.
MADISCO.....	Gloucester.....N.B.	p.o. 11 m. fr. Bathurst.
* MADOC..... } L'Estings..... }	Hastings, N.R.....O.	p.o. 27 m. fr. Belleville.
MADRID	Renfrew, S.R.....O.	p.o. 6 m. fr. Clontarf.
MAD RIVER MILLS.....	Simcoe, N. R.....O.	See Singhampton.
MAGAGUADAVIC	York.....N.B.	p.o. 18 m. fr. Harvey Station.
MAGDALEN ISLANDS.....	Gaspé.....Q.	p.o. In Gulf of St. Lawrence, 120 m. fr. Gaspé Basin.
MAGNETAWAN.....	Victoria, N.R.....O.	p.o. 31¼ m. fr. Ashdown.
† MAGOG	Stanstead.....Q.	p.o. 9 m. fr. Ayer's Flat; 21 m. fr. Waterloo.
MAGOON'S POINT.....	Stanstead.....Q.	p.o. 5½ m. fr. Georgeville.
MAGPIE.....	Saguenay.....Q.	p.o. 12 m. fr. Sheldrake.
MAGUNDY	York.....N.B.	p.o. 8 m. fr. Lower Prince William.
MAHONE BAY.....	Lunenburg.....N.S.	p.o. 65 m. fr. Halifax; 6 m. fr. Lunenburg.
MAIDSTONE..... } Maidstone Cross..... }	Essex.....O.	p.o. 12 m. fr. Windsor.
MAILLOUX	Bellechasse.....Q.	Vill. 25 m. fr. St. Valier.
MAINADIEU	Cape Breton.....N.S.	p.o. 8 m. fr. Catalone.
MAIN'S CORNERS	Grenville, S.R.....O.	Vill. 4 m. fr. Edwardsburg.
MAITLAND	Grenville, S.R.....O.	p.o. G.T.R., 120¼ m. fr. Montreal.

NAME OF PLACE.	COUNTY AND PROVINCE.	DESCRIPTION AND LOCATION.
† MAITLAND.....	Hants,N.S.	p.o. 20 m. fr. Shubenacadie.
MAITLAND.....	AnnapolisN.S.	p.o. 27 m. fr. Annapolis.
MAITLAND.....	YarmouthN.S.	p.o. 13 m. fr. Yarmouth.
MAITLAND RAPIDS.....	Grenville, N.R.....O.	See Kilmarnock.
MAITLANDVILLE.....	Huron, N.R.....O.	Vill. On River Maitland, 1 m. fr. Goderich.
MAJOR'S.....	Ottawa.....Q.	Vill. On River Ottawa, 46 m. fr. Ottawa.
MAJORVILLE.....	Ontario S.R.....O	See Whitevale.
MALAGASH.....	CumberlandN.S.	p.o. 10 m. fr. Wallace.
MALAGASH POINT.....	Cumberland.....N.S.	Vill. 5 m. fr. Malagash.
MALAGAWATCH.....	Inverness.....N.S.	p.o. 15 m. fr. River Dennis; 16 m. fr. West Bay.
MALAKOFF.....	Carleton.....O.	p.o. 4 m. fr. North Gower.
MALCOLM.....	Bruce, S.R.....O.	p.o. 10 m. fr. Walkerton.
MALIGNANT BROOK..... (Cross Road)..... <i>Maryvale.....</i> }	Antigonishe.....N.S.	p.o. 8 m. fr. Malignant Cove.
MALIGNANT COVE.....	Antigonishe.....N.S.	p.o. 36½ m. fr. New Glasgow.
MALLORYTOWN.....	Leeds, S.R.....O.	p.o. G.T.R., 137½ m. fr. Montreal.
MALMAISON..... <i>Des Rivières Sta.....</i> }	Missisquoi.....Q.	p.o. Vermont Junction R.R., 16 m. fr. St. Johns.
MALONE..... <i>Powell's Mills.....</i> }	Hastings, N.R.....O.	p.o. 13 m. fr. Musnora.
MALTON.....	Peel.....O.	p.o. G.T.R., 15 m. fr. Toronto.
MALVERN.....	York, E.R.....O.	p.o. 2 m. fr. Agincourt.
* MANCHESTER.....	Ontario, N.R.....O.	p.o. 14 m. fr. Whithy; 9½ m. fr. Uxbridge.
MANCHESTER.....	Guysboro'.....N.S.	p.o. 5 m. fr. Guysboro'; 19 m. fr. Port Mulgrave.
MANCHESTER.....	Huron, N.R.....O.	See Auburn.
MANCHESTER ROAD..... <i>Marydale.....</i> }	Antigonishe.....N.S.	p.o. 4 m. fr. St. Andrews.
MANDAMIN.....	Lambton.....O.	p.o. Great Western R.R., 51 m. fr. London.
MANFRED.....	Wellington, S.R.....O.	D. p.o. 2½ m. fr. Rockwood.
† MANILLA.....	Victoria, S.R.....O.	p.o. 5½ m. fr. Cannington.
MANITOWANING.....	Dist. of Algoma.....O.	p.o. On the Grand Manitoulin Island, Lake Huron, 150 m. fr. Collingwood.
† MANNERS SUTTON.....	York.....N.B.	p.o. 4 m. fr. Harvey Sta.
MANNHEIM.....	Waterloo, S.R.....O.	p.o. 7 m. fr. Berlin.
MANOTICK.....	Carleton.....O.	p.o. St. Lawrence & Ottawa R.R., 15 m. fr. Ottawa.
MANSFIELD.....	Simcoe, S.R.....O.	p.o. 6 m. fr. Mulmur.
† MANSONVILLE-POTTON..... <i>South Potton.....</i> }	Brome.....Q.	p.o. 18 m. fr. Knowlton.

NAME OF PLACE.	COUNTY AND PROVINCE.	DESCRIPTION AND LOCATION.
MANVERS.....	Durham, E.R..... O.	See Ballyduff.
† MAPLE.....	York, W.R..... O.	p.o. ½ m. fr. Richmond Hill Sta.
MAPLE BAY.....	Van Island.....B.C.	p.o. 45 m. fr. Victoria.
MAPLE GREEN.....	Restigouche.....N.B.	p.o. 7 m. fr. Campbellton.
MAPLE GROVE.....	Megantic..... Q.	p.o. 14½ m. fr. Inverness.
MAPLE GROVE.....	Stormont..... O.	Vill. 4 m. fr. Cornwall.
MAPLE HILL.....	Bruce, S.R..... O.	p.o. 3½ m. fr. Walkerton.
MAPLE LEAF.....	Compton..... Q.	p.o. 3¼ m. fr. Sawyerville.
MAPLE LEAF } Sageville..... }	Oxford, S.R..... O.	Vill. 2 m. fr. Vandecar.
MAPLETON.....	Elgin, E.R..... O.	p.o. 4 m. fr. New Sarum.
MAPLETON.....	Albert.....N.B.	p.o. 3 m. fr. Elgin.
MAPLETON.....	Lisgar.....Man.	p.o. 22½ m. N. fr. Fort Garry.
MAPLE VALLEY.....	Simcoe, N.R..... O.	Vill. 6 m. fr. Singhampton.
MAQUAPIT LAKE.....	Queen's.....N.B.	p.o. 7 m. fr. Sheffield.
MAR.....	Bruce, N.R..... O.	p.o. 28½ m. fr. Owen Sound; 8 m. fr. Colpo's Bay.
MARATHON.....	Carleton..... O.	p.o. 28 m. fr. Ottawa.
MARBLE MOUNTAIN.....	Inverness.....N.S.	p.o. 7 m. fr. Malagawatch; 10 m. fr. West Bay.
MARBLETON.....	Wolfe..... Q.	p.o. 10 m. fr. South Ham; 25 m. fr. Sherbrooke.
MARBLE ROCK.....	Leeds, S.R..... O.	p.o. 4¼ m. fr. Gananoque.
MARCH.....	Carleton..... O.	p.o. 21 m. fr. Ottawa.
MARCHMONT.....	Simcoe, N.R..... O.	p.o. 8 m. fr. Orillia.
MARDEN.....	Wellington, S.R..... O.	p.o. 4 m. fr. Guelph.
MARGAREE.....	Inverness.....N.S.	p.o. 40 m. fr. Mabou.
MARGAREE (FORKS).....	Inverness.....N.S.	p.o. 31 m. fr. Mabou; 36 m. fr. Baddeck;
MARGARETSVILLE.....	Annapolis.....N.S.	p.o. 8 m. fr. Wilmot.
MARIA.....	Bonaventure..... Q.	p.o. 45 m. fr. Campbellton.
MARIE-JOSEPH.....	Guysboro'.....N.S.	p.o. 113 m. fr. Halifax; 20 m. fr. Sherbrooke.
MARIEVILLE, C.T.....	Rouville..... Q.	See Ste. Marie de Monnoir.
MARION BRIDGE.....	Cape Breton.....N.S.	p.o. 12 m. fr. Sydney.
MARTANA.....	Hantingdon..... Q.	p.o. 13 m. fr. Hemmingford.
MARKDALE..... } East Glenely..... } Cornabus..... }	Grey, S.R..... O.	p.o. 6 m. fr. Flesherton.
* MARKHAM.....	York, E.R..... O.	p.o. Sta. on Toronto and Nipissing R.R., 22½ m. fr. Toronto.
MARKHAMVILLE.....	King's.....N.B.	p.o. 9 m. fr. Sussex Corners.

NAME OF PLACE.	COUNTY AND PROVINCE.	DESCRIPTION AND LOCATION.
MARLBANK.....	Hastings, E.R..... O.	p.o. 16 m. fr. Napanee.
MARLOW.....	Beauce..... Q.	p.o. 15 m. fr. Jersey River Chaudiere.
St. Come.....		
MARMION.....	Grey, N.R..... O.	p.o. 9½ m. fr. Kilsyth.
† MARMORA.....	Hastings, N.R..... O.	p.o. 21 m. fr. Norwood.
MARNOCH.....	Huron, N.R..... O.	p.o. 3 m. fr. Belgrave.
MARRIOTT'S COVE.....	Lunenburg..... N.S.	p.o. 47 m. fr. Halifax; 15 m. fr. Lunenburg.
MARSHALL'S COVE.....	Annapolis..... N.S.	p.o. 11 m. fr. Bridgetown.
Port Williams.....		
MARSHALL'S TOWN.....	Digby..... N.S.	p.o. 4 m. fr. Digby.
MARSH HILL.....	Ontario, S.R..... O.	p.o. 5 m. fr. Uxbridge.
MARSH SETTLEMENT Mc-LELLAN'S MOUNTAIN.....	Pictou..... N.S.	p.o. 4 m. fr. New Glasgow.
MARSHVILLE.....	Monek..... O.	p.o. 3 m. fr. Wainfleet Centre.
MARSHY HOPE.....	Pictou..... N.S.	p.o. 29 m. fr. New Glasgow; 11 m. fr. Antigonishe.
MARSTON.....	Norfolk, S.R..... O.	p.o. 4 m. fr. Langton.
MARSVILLE.....	Wellington, C.R..... O.	Vill. 12 m. fr. Fergus; 1 m. fr. Read'n g.
MARTIN'S RIVER.....	Lunenburg..... N.S.	p.o. 57 m. fr. Halifax; 11 m. fr. Lunenburg.
† MARTINTOWN.....	Glengarry..... O.	p.o. 12 m. fr. Riviere Raisin.
MARTINVILLE.....	Compton..... Q.	p.o. 6 m. fr. Compton.
MARYBORO'.....	Wellington, N.R..... O.	See Rothsay.
MARYVALE.....	Antigonishe..... N.S.	p.o. 4 m. fr. Malignant Cove.
Malignant Brook, Cross Roads		
MARY LAKE.....	Victoria, N.R..... O.	p.o. 2 m. fr. Utterson.
MARYSVILLE.....	Hastings, E.R..... O.	p.o. Sta. G T.R., 34 m. fr. Kingston.
Tyendinaga.....		
MARYSVILLE.....	York..... N.B.	p.o. 4 m. fr. Fredericton.
MARYDALE.....	Antigonishe..... N.S.	p.o. 4 m. fr. St. Andrews.
Manchester Road.....		
MASCARENE.....	Charlotte..... N.B.	p.o. 7 m. fr. St. George.
MASCOUCHE.....	L'Assomption..... Q.	p.o. 6 m. fr. Terrebonne.
MASHAM MILLS.....	Ottawa..... Q.	p.o. 5 m. fr. Wakefield.
MASKINONGE.....	Maskinongé..... Q.	p.o. 30 m. fr. Three Rivers.
MASKINONGE BRIDGE.....	Maskinongé..... Q.	See Pont de Maskinonge.
† MASSAWIPPI.....	Stanstead..... Q.	p.o. Massawippi Valley R.R., 16 m. fr. Sherbrooke.
MASSIE.....	Grey, N.R..... O.	p.o. 6 m. fr. Chatsworth.
MASTIN'S CORNERS.....	Simcoe, S.R..... O.	See Lavender.
MAST TOWN.....	Colchester..... N.S.	p.o. 11 m. fr. Truro.

Col-

West
Sherr-

deck;

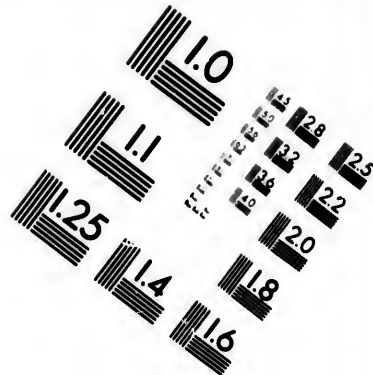
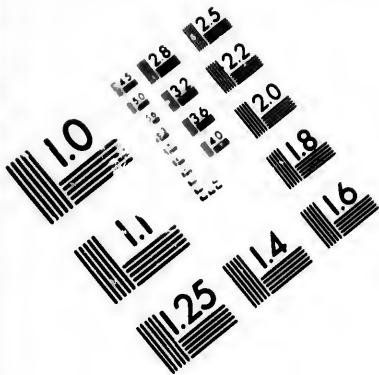
Sher-

R.R.,





NAME OF PLACE.	COUNTY AND PROVINCE.	DESCRIPTION AND LOCATION.
† MATANE.....	Rimouski..... Q.	p.o. On River St. Lawrence, 33 m. fr. Metis.
† MATAPEDIAC.....	Bonaventure..... Q.	p.o. 95½ m. fr. St. Flavie, 15 m. fr. Campbellton.
MATAWACHAN.....	Renfrew, S.R..... O.	p.o. 47 m. fr. Renfrew; 30 m. fr. Daere.
MATHER.....	Peterboro', E.R..... O.	p.o. 9 m. fr. Peterboro'.
MATILDA..... } Troquois Post Office..... }	Dundas..... O.	p.o. and Sta. G.T.R., 99 m. fr. Montreal.
MATLOCK.....	Lambton..... O.	p.o. 4 m. fr. Wyoming.
MATTAWA.....	Dist. of Nipissing..... O.	p.o. 55 m. fr. Rapides des Joachims.
MAUGERVILLE.....	Sunbury..... N.B.	p.o. 26 m. fr. Gagetown.
MAWCOOK.....	Shefford..... Q.	p.o. 6 m. fr. Granby.
† MAXWELL.....	Grey, S.R..... O.	p.o. 21 m. fr. Collingwood.
MAYFIELD.....	Peel..... O.	p.o. 3 m. fr. Edmonton.
MAYNARD.....	Grenville, S.R..... O.	p.o. 5 m. fr. Prescott.
MAYNOOTH.....	Hastings, N.R..... O.	p.o. 36 m. fr. Thanet.
MAYO.....	Ottawa..... Q.	p.o. 8 m. fr. Buckingham.
MEADOW BROOK.....	Westmorland..... N.B.	Sta. Intercolonial R.R., 5 m. fr. Painsec Junction.
† MEADOWVALE.....	Peel..... O.	p.o. 6 m. fr. Brampton.
* MEAFORD.....	Grey, N.R..... O.	p.o. On Georgian Bay; 22 m. fr. Collingwood.
MEAGHER'S GRANT.....	Halifax..... N.S.	p.o. 15 m. fr. Gay's River; 25 m. fr. Lower Stewiacke; 15 m. fr. Musquodoboit Harbour.
MECHANICS' SETTLEMENT.....	King's..... N.B.	p.o. 11 m. fr. Penobscquis Sta.
MECHINS.....	Rimouski..... Q.	See Dalibaire.
MEDFORD.....	King's..... N.S.	p.o. 4 m. fr. Canning.
MEDINA.....	Oxford, N.R..... O.	p.o. 10 m. fr. Thamesford.
MEDINA.....	York, N.R..... O.	See Keswick.
MEDONTE.....	Simcoe, N.R..... O.	p.o. 3 m. fr. Coldwater.
MEDUXNIKEAG.....	Carleton..... N.B.	See Lindsay.
MEGUASHIA.....	Bonaventure..... Q.	See Nouvelle.
MEKINAC.....	Champlain..... Q.	p.o. 8 m. fr. St. Tite.
MELANCTHON.....	Grey, S.R..... O.	p.o. 20 m. fr. Orangeville.
* MELBOURNE.....	Richmond..... Q.	p.o. 1 m. fr. Richmond Sta. Pop. '61-243; '71-270.
MELBOURNE.....	Middlesex, W.R..... O.	See Longwood.
MELBOURNE RIDGE.....	Richmond..... Q.	p.o. 9 m. fr. Melbourne.
MELOCHEVILLE..... } Teohauti..... }	Beauharnois..... Q.	p.o. 3 m. fr. Beauharnois.
MELROSE.....	Hastings, E.R..... O.	p.o. 6 m. fr. Shannonville.

NAME OF PLACE.	COUNTY AND PROVINCE.	DESCRIPTION AND LOCATION.
MERLAND.....	Antigonishe.....N.S.	See Black Lands, Antigonishe.
MERLIN.....	Kent..... O.	p.o. 9 m. fr. Charing Cross.
MELROSE.....	Guysboro'.....N.S.	p.o. 29 m. fr. Antigonishe; 28 m. fr. Guys- boro'; 88 m. fr. Shubenacadie.
MELROSE.....	Middlesex, N.R..... O.	Vill. 1 m. fr. Lobo; 4 m. fr. Komoka.
MELVERN SQUARE.....	Annapolis..... N.S.	p.o. 22 m. fr. Bridgetown; 4 m. fr. Wilmot.
MELVILLE.....	Pr. Edward..... O.	p.o. 13 m. fr. Belleville.
MELVILLE.....	Peel..... O.	Vill. 2½ m. fr. Orangeville.
† MEMRAMCOOK.....	Westmoreland.....N.B.	p.o. Intercolonial R.R., 12 m. fr. Painsec Junction.
MENIE..... } <i>Seymour East</i>	Northumberland, E.R.... O.	p.o. 9 m. fr. Stirling.
MERIGONISH.....	Picton.....N.S.	p.o. 13 m. fr. New Glasgow.
MERIVALE.....	Curleton..... O.	p.o. 8 m. fr. Ottawa.
* MERRICKVILLE.....	Grenville, N.R..... O.	p.o. 18 m. fr. Kemptville; 9 m. fr. Jasper. Pop. '61-998; '71-923.
MERRITTSVILLE.....	Welland..... O.	See Welland.
MERRITTON..... } <i>Thorold Station</i>	Lincoln..... O.	p.o. Sta. Great Western R.R., 34 m. fr. Hamilton.
MERSEA.....	Essex..... O.	D. p.o. 4 m. fr. Leamington.
METABECHOUAN.....	Chicoutimi..... Q.	D. p.o. 18 m. fr. Labarre.
METAGHAN.....	Digby.....N.S.	p.o. 28 m. fr. Yarmouth; 40 m. fr. Digby.
METAGHAN RIVER.....	Digby.....N.S.	p.o. 3 m. fr. Metaghan.
METCALFE.....	Russell..... O.	See Osgoode.
METHOT'S MILLS.....	Lotbiniere..... Q.	p.o. G.T.R., 30 m. fr. Quebec.
† METIS.....	Rimouski..... Q.	p.o. On River St. Lawrence, 94½ m. fr. Rivière du Loup en bas.
METZ.....	Wellington, C.R..... O.	p.o. 8 m. fr. Fergus.
MEYERSBURG.....	Northumberland, E.R.... O.	p.o. 15 m. fr. Brighton.
MICHIPOCOTON RIVER.....	District of Algoma..... O.	p.o. 120 m. fr. Sault Ste. Marie.
MIDDLE CHURCH.....	Lisgar.....Man.	p.o. 8 m. N. fr. Fort Garry, on Red River.
MIDDLE COVERDALE.....	Albert.....N.B.	p.o. 21 m. fr. Salisbury.
MIDDLEFIELD.....	Queen's.....N.S.	p.o. 25 m. fr. Bridgewater; 14 m. fr. Liverpool.
MIDDLE KENNETCOOK.....	Hants.....N.S.	See Mosherville.
MIDDLE LAHAVE FERRY.....	Lunenburg.....N.S.	p.o. 7 m. fr. Lunenburg.
MIDDLE MUSQUODOBOIT.....	Halifax.....N.S.	p.o. 18 m. fr. Shubenacadie.
MIDDLEPORT..... } <i>Tuscarora</i>	Brant, 1 st R..... O.	Sta. Buffalo and Goderich Br. G.T.R., 10¼ m. fr. Brantford.
MIDDLE RIVER..... } <i>Ebmvale</i>	Pictou.....N.S.	p.o. 10 m. fr. Glengarry Sta.
MIDDLE RIVER.....	Victoria.....N.S.	p.o. 13 m. fr. Baddeck.





**IMAGE EVALUATION
TEST TARGET (MT-3)**



**Photographic
Sciences
Corporation**

23 WEST MAIN STREET
WEBSTER, N.Y. 14580
(716) 872-4503



NAME OF PLACE.	COUNTY AND PROVINCE.	DESCRIPTION AND LOCATION.
MIDDLE ST. FRANCIS.....	Victoria.....N.B.	P.o. 21 m. fr. Edmundston.
MIDDLE SECTION OF N. E. } MARGAREE.....	Inverness.....N.S.	P.o. 13 m. fr. Margaree (Forks.)
MIDDLE SETTLEMENT RI- } VER INHABITANTS.....	Inverness.....N.S.	P.o. 7 m. fr. Port Hastings.
MIDDLE SETTLEMENT OF } SOUTH RIVER.....	Antigonishe.....N.S.	P.o. 4 m. fr. St. Andrews.
MIDDLE SIMONDS.....	Carleton.....N.B.	P.o. 12 m. fr. Florenceville.
MIDDLE SOUTHAMPTON.....	York.....N.B.	P.o. 47 m. fr. Fredericton; 20½ m. fr. Woodstock.
MIDDLE STEWIACKE.....	Colchester.....N.S.	P.o. 8 m. fr. Brookfield; 12 m. fr. Lower Stewiacke.
MIDDLETON.....	Westmoreland.....N.B.	P.o. 1 m. fr. Dorchester.
MIDDLETON.....	Annapolis.....N.S.	P.o. 4 m. fr. Wilmot; 28 m. fr. Annapolis.
MIDDLETON CENTRE.....	Norfolk, N.R..... O.	See Courtland.
MIDDLETOWN.....	Simcoe, S.R..... O.	Vill. 2 m. fr. Bradford.
MIDDLEVILLE.....	Lanark, N.R..... O.	P.o. 7 m. fr. Lanark.
MIDGIC.....	Westmoreland.....N.B.	P.o. 10 m. fr. Sackville.
MIDHURST.....	Simcoe, N.R..... O.	P.o. 5 m. fr. Barrie.
MILBURNE.....	Frontenac..... O.	Vill. 15 m. fr. Kingston.
† MILDMAY.....	Bruce, S.R..... O.	P.o. 44 m. fr. Elora, on Wellington, Grey and Bruce R.R.
MILE END.....	Hochelaga..... Q.	P.o. 1 m. fr. Montreal.
MILFORD..... } Wickwire Station.....	Hants..... N.S.	P.o. and Sta. on Nova Scotia R.R., 35 m. fr. Halifax.
† MILFORD.....	Pr. Edward..... O.	P.o. 10 m. fr. Pictou.
MILFORD.....	Annapolis.....N.S.	P.o. 14 m. fr. Annapolis.
MILFORD HAVEN BRIDGE.....	Guysboro'.....N.S.	P.o. 5 m. fr. Guysboro'.
MILLAR'S CORNERS.....	Grenville, S.R..... O.	Vill. 2 m. fr. Oxford Sta.
† MILLBANK.....	Perth, N.R..... O.	P.o. 16 m. fr. Stratford.
MILL BRIDGE..... } Jordan.....	Hastings, N.R..... O.	P.o. 16 m. fr. Madoc.
MILL BROOK.....	Durham, E.R..... O.	P.o. Midland R.R., 18 m. fr. Port Hope.
MILL BROOK.....	Pictou.....N.S.	P.o. 14 m. fr. Glengarry Sta.
MILL COVE.....	Lunenburg.....N.S.	P.o. 3½ m. fr. Hubbard's Cove.
MILL CREEK.....	Kent.....N.B.	P.o. 4 m. fr. Buctouche.
MILLEEDGEVILLE.....	St. John.....N.B.	P.o. 4 m. fr. St. John.
MILLE ISLES.....	Argenteuil..... Q.	P.o. 7 m. fr. Lakefield.
* MILLE ROCHES..... } Moulinette.....	Cornwall..... O.	P.o. Sta. G.T.R., 72½ m. fr. Montreal.
MILLER'S CREEK.....	Hants.....N.S.	P.o. 2½ m. fr. Newport.

NAME OF PLACE.	COUNTY AND PROVINCE.	DESCRIPTION AND LOCATION.
MILLERSBURG	Elgin O.	Vill. adjoining town of St. Thomas.
MILLE VACHES.....	Saguenay..... O.	P.o. 45 m. fr. Tadoussac.
MILL GROVE.....	Wentworth, N.R..... O.	P.o. 5½ m. fr. Dundas.
MILL HAVEN.....	Lennox..... O.	P.o. and Sta. G.T.R., 13 m. fr. Kingston.
<i>Linksville</i>		
<i>Ernestown</i>		
MILLIKEN.....	York, E.R..... O.	P.o. 3 m. fr. Unionville.
MILLINGTON.....	Ontario, N.R..... O.	D. P.O. 6 m. fr. Atherley.
MILL POINT.....	Hastings, E.R..... O.	P.o. 7 m. fr. Napanee.
<i>Bowen</i>		
MILLSTREAM.....	King's..... N.B.	P.o. 5 m. fr. Apohaqui.
MILLS' VILLAGE.....	Queen's..... N.S.	P.o. 99 m. fr. Halifax; 9 m. fr. Liverpool.
MILLSVILLE.....	Pictou..... N.S.	P.o. 6 m. fr. Durham.
MILLTOWN.....	Charlotte..... N.B.	P.o. 2½ m. fr. St. Stephen's.
MILLTOWN.....	Hastings, E.R..... O.	Vill. 2 m. fr. Shannonville.
MILLVILLE.....	York N.B.	P.o. 4 m. fr. Upper Haynesville.
MILNESVILLE.....	York, E.R..... O.	P.o. 2½ m. fr. Markham.
MILTON.....	Queen's..... N.S.	P.o. 2½ m. fr. Liverpool.
MILTON EAST.....	Shefford..... Q.	P.o. 9 m. fr. Granby.
*MILTON WEST, C.T.....	Halton..... O.	P.o. 16 m. fr. Georgetown; 27½ m. fr. Harilton. Pop. '61-905; '71-891.
†MILVERTON.....	Perth, N.R..... O.	P.o. 6½ m. fr. Millbank.
<i>West's Corners</i>		
MIMICO.....	York, W.R..... O.	P.o. Great Western R.R., 7 m. fr. Toronto.
MIMOSA.....	Wellington, C.R..... O.	P.o. 16 m. fr. Fergus.
†MINDEN.....	Peterboro', E.R..... O.	P.o. 30 m. fr. Bobcaygeon.
MINESING.....	Simcoe, N.R..... O.	P.o. 10 m. fr. Barrie.
MINGAN.....	Saguenay..... Q.	P.o. 28 m. fr. Sheldrake.
MINUDIE.....	Cumberland..... N.S.	P.o. 24 m. fr. Amherst.
MIRA GUT.....	Cape Breton..... N.S.	P.o. 7 m. fr. Albert Bridge.
<i>Mira Bay</i>		
MISPEC.....	St. John N.B.	P.o. 9 m. fr. St. John.
MITCHELL.....	Perth, S.R..... O.	P.o. Buffalo and Goderich Br. G.T.R., 32½ m. fr. Goderich. Pop. '61-1,216; '71-1,802.
MOE'S RIVER.....	Compton..... Q.	P.o. 2 m. fr. Compton.
MOFFATT.....	Halton..... O.	P.o. 3 m. fr. Nassaggiweya.
†MOHAWK.....	Brant, S.R..... O.	P.o. 5 m. fr. Brantford.
<i>Mount Pleasant</i>		
MOIDART.....	Pictou..... N.S.	P.o. 25½ m. fr. New Glasgow.]

m. fr.

Lower

napolis.

on, Grey

R., 35 m.

Hope.

real.

NAME OF PLACE.	COUNTY AND PROVINCE.	DESCRIPTION AND LOCATION.
MOIRA	Hastings, N.R..... O	P.O. 8 m. fr. Plainfield.
MOISIC.....	Saguenay..... Q.	P.O. On River St. Lawrence, 202 m. E. fr. Tadoussac.
MOLASSES HARBOUR..... } Port Feliz..... }	Gnysboro'..... N.S.	P.O. 15 m. fr. Crow Harbour.
MOLESWORTH	Perth, N.R..... O.	P.O. 11 m. fr. Listowel.
MOLUS RIVER.....	Kent..... N.B.	P.O. 13 m. fr. Kingston.
MONCK.....	Wellington, N.R..... O.	P.O. 9 m. fr. Arthur.
MONCKLAND.....	Stormont..... O.	P.O. 13 m. fr. Cornwall.
† MONCTON.....	Westmoreland..... N.B.	P.O. Eu. and N.A. R.R., 89 m. fr. St. John.
MONCTON ROAD.....	Westmoreland..... N.B.	P.O. 7 m. fr. Shediac.
MONEYMORE.....	Hastings, E.R..... O.	P.O. 5 m. fr. Roslin.
MONGENAIS.....	Vaudreuil..... Q.	P.O. 7½ m. fr. Peveril; 12 m. fr. Lochiel.
MONGOLIA..... } California..... }	York, E.R..... O.	P.O. 3 m. fr. Stouffville.
MONK'S HEAD.....	Antigonishe..... N.S.	Vill. 6 m. fr. Lower South River.
MONKTON.....	Perth, N.R..... O.	P.O. 10½ m. fr. Mitchell.
MONO CENTRE.....	Cardwell..... O.	P.O. 10 m. fr. Orangeville.
† MONO MILLS.....	Cardwell..... O.	P.O. 9 m. fr. Mono Road Sta.; 24½ m. fr. Malton; 7 m. fr. Orangeville.
MONO ROAD.....	Cardwell..... O.	Sta. Toronto, Grey and Bruce R.R., 32½ m. fr. Torouto.
MONTAGUE..... } Roseville..... }	Lanark, S.R..... O.	P.O. 5 m. fr. Smith's Falls.
MONTAGUE GOLD MINES.....	Halifax..... N.S.	P.O. 7 m. fr. Dartmouth.
MONTCALM.....	Montcalm..... Q.	P.O. 9 m. fr. St. Jacques.
MONT CARMEL.....	Champlain..... Q.	See Valmont.
MONTE BELLO.....	Ottawa..... Q.	P.O. On River Ottawa, 52 m. fr. Ottawa.
MONT LOUIS.....	Gaspé..... Q.	P.O. 66 m. fr. St. Anne des Monts; 41 m. fr. Fox River.
• MONTMAGNY, C.T..... } St. Thomas..... }	Montmagny..... Q.	P.O. G.T.R., 49 m. fr. Quebec.
• MONTREAL, C.T.....	Montreal..... Q.	P.O. On River St. Lawrence, chief Commercial Emporium of Province of Quebec. Pop. '61 90,323; '71-107,225.
MONTROSE.....	Welland..... O	P.O. 4½ m. fr. Port Robinson.
MONT ST. HILAIRE.....	Rouville..... Q.	P.O. 3 m. fr. St. Hilaire Sta.
ONUMENT SETTLEMENT.....	Carleton..... N.B.	P.O. 14 m. fr. McKenzie's Corners.
† MOORE..... } Mooretown..... }	Lambton..... O.	P.O. 13 m. fr. Sarnia.
MOOREFIELD.....	Wellington, N.R..... O	Sta. Wellington, Grey and Bruce R.R., 23 m. fr. Elora; 2 m. fr. Huston.
MOURES MILLS.....	Charlotte..... N.B.	P.O. 7½ m. fr. St. Stephen's.

NAME OF PLACE.	COUNTY AND PROVINCE.	DESCRIPTION AND LOCATION.
MOORE'S STATION.....	Missisquoi..... Q.	P.O. Vermont Junction R.R., 23 m. fr. St. John.
MOORESVILLE.....	Middlesex, N.R..... O.	Vill. 5 m. fr. Lucan.
MOOSE BROOK.....	Hants..... N.S.	P.O. 11 m. fr. Walton.
MOOSE CREEK.....	Stormont..... O.	P.O. 14 m. fr. Newington.
MOOSE PATH.....	St. John..... N.B.	Sta. Eu. and N. A. R.R., 3 m. fr. St. John.
MOOSE RIVER.....	Annapolis..... N.S.	See Clementsport.
MORAY.....	Middlesex, N.R..... O.	P.O. 3 m. fr. Park Hill.
MORDEN.....	King's..... N.S.	P.O. 7½ m. fr. Aylesford Sta.; 44 m. fr. Windsor.
MOREWOOD.....	Dundas..... O.	P.O. 8 m. fr. Winchester; 7 m. fr. Crysler.
MORGANSTON..... } Snider's Corners..... }	Northumberland, E.R..... O.	P.O. 10 m. fr. Colborne.
MORLEY.....	Grey, N.R..... O.	P.O. 11 m. fr. Meaford.
MORNINGDALE MILLS.....	Perth, N.R..... O.	P.O. 19 m. fr. Stratford.
• MORPETH.....	Bothwell..... O.	P.O. 27 m. fr. Chatham; 15 m. fr. Thamesville.
MORRISBANK.....	Huron, N.R..... O.	P.O. 4 m. fr. Bluevale; 22½ m. fr. Seaford.
• MORRISBURG.....	Dundas..... O.	P.O. G.T.R., 92 m. fr. Montreal.
† MORRISTON.....	Wellington, S.R..... O.	P.O. 10 m. fr. Guelph.
MORRISTOWN..... } Lakevale..... }	Antigonishe..... N.S.	P.O. 11 m. fr. Antigonishe.
MORRISTOWN.....	King's..... N.S.	P.O. 6 m. fr. Aylesford; 7½ m. fr. Pineo Village.
MORTLAKE.....	York, E.R..... O.	P.O. 8½ m. fr. Toronto.
† MORTON..... } White Fish Falls..... }	Leeds, S.R..... O.	P.O. 29 m. fr. Kingston.
MORTON'S CORNER.....	Lunenburg..... N.S.	P.O. 6 m. fr. Chesley's Corner.
MORTONVILLE.....	Hants..... N.S.	P.O. 9 m. fr. Windsor.
MORVEN.....	Lennox..... O.	P.O. 5 m. fr. Napanee.
MOSCOW.....	Addington..... O.	P.O. 8½ m. fr. Colebrooke.
MOSCOW.....	Oxford, N.R..... O.	Vill. 2 m. fr. Drumbo.
MOSES RIVER.....	Halifax..... N.S.	P.O. 98 m. fr. Halifax.
MOSHERVILLE..... } Middle Kennetcook..... }	Hants..... N.S.	P.O. 2½ m. fr. Scotch Village.
MOSSLEY.....	Middlesex, E.R..... O.	P.O. 5 m. fr. Dorchester Sta.
MOTHERWELL.....	Perth, S.R..... O.	P.O. 6 m. fr. St. Mary's.
MOULIE'S RIVER.....	Kent..... N.B.	P.O. 9½ m. fr. Richibucto.
MOULINETTE..... } Miles Roches Post Office..... }	Cornwall..... O.	P.O. and Sta. G.T.R., 72½ m. fr. Montreal.
MOUNTAIN GROVE.....	Addington..... O.	P.O. 32 m. fr. Harrowsmith.

NAME OF PLACE.	COUNTY AND PROVINCE.	DESCRIPTION AND LOCATION.
MOUNTAIN MILLS.....	Prince Edward..... O.	P.O. 5 m. fr. Picton.
MOUNTAIN VIEW.....	Prince Edward..... O.	P.O. 7 m. fr. Belleville.
MOUNT ALBERT.....	York, N.R..... O.	P.O. 7 m. fr. Sharon.
<i>Newland.....</i>		
MOUNT ALBION.....	Wentworth, S.R..... O.	P.O. 6½ m. fr. Ryckman's Corners.
<i>Albion Mills.....</i>		
<i>Albionville.....</i>		
* MOUNT BRYDGES.....	Middlesex, W.R..... O.	P.O. Great Western R.R., 15 m. fr. London.
MOUNT CARMEL.....	Kamouraska..... Q.	P.O. 3 m. fr. St. Denis (Kamouraska.)
MOUNT CARMEL.....	Huron, S.R..... O.	See Offa.
MOUNT CHARLES.....	Peel..... O.	P.O. 2 m. fr. Malton.
MOUNT DENISON.....	Hants..... N.S.	P.O. 3 m. fr. Hantsport.
† MOUNT ELGIN.....	Oxford, S.R..... O.	P.O. 7¼ m. fr. Ingersoll.
* MOUNT FOREST.....	Wellington, N.R..... O.	P.O. Toronto, Grey and Bruce R.R., 88 m. fr. Toronto.
MOUNT HANLY.....	Annapolis..... N.S.	P.O. 7 m. fr. Lawrencetown.
MOUNT HEALY.....	Haldimand..... O.	P.O. 5 m. fr. Cayuga.
† MOUNT HOPE.....	Middlesex, W.R..... O.	See Cairngorm.
MOUNT HOPE.....	Wentworth..... O.	See Glanford.
MOUNT HOREB.....	Victoria, S.R..... O.	P.O. 2 m. fr. Franklin.
MOUNT HURST.....	Cardwell..... O.	P.O. 6 m. fr. Albion.
MOUNT IRWIN.....	Peterboro, N.R..... O.	P.O. 8 m. fr. Kinmount.
MOUNT JOHNSON.....	Iberville..... Q.	P.O. 3 m. fr. Versailles.
<i>St. Grégoire le Grand.....</i>		
MOUNTJOY.....	Soulanges..... Q.	P.O. 11 m. fr. Coteau Sta.
<i>Oakville.....</i>		
MOUNT OSCAR.....	Vaudreuil..... Q.	P.O. 5 m. fr. Rigaud.
MOUNT PLEASANT.....	Durham, E.R..... Q.	P.O. 8 m. fr. Millbrook.
MOUNT PLEASANT.....	Cumberland..... N.S.	P.O. 10 m. fr. River Philip.
MOUNT PLEASANT.....	Brant, S.R..... O.	See Mohawk.
MOUNT PLEASANT.....	York, N.R..... O.	Vill. 1½ m. fr. Bradford.
MOUNT ST. LOUIS.....	Simcoe, N.R..... O.	P.O. 4 m. fr. Hillsdale.
MOUNT ST. PATRICK.....	Renfrew, S.R..... O.	P.O. 5 m. fr. Shamrock.
MOUNT SALEM.....	Elgin, E.R..... O.	P.O. 6½ m. fr. Aylmer West.
MOUNTSBURG.....	Wentworth, N.R..... O.	P.O. 3½ m. fr. Freerton.
MOUNT THOM.....	Pictou..... N.S.	P.O. 15 m. fr. Pictou.
<i>Salt Springs.....</i>		
MOUNT UNIACKE.....	Hants..... N.S.	P.O. Sta. on Nova Scotia R.R., 16 m. fr. Bedford; 26 m. fr. Halifax.
MOUNT UNIACKE GOLD MINES	Halifax..... N.S.	P.O. 4 m. fr. Mount Uniacke.

NAME OF PLACE.	COUNTY AND PROVINCE.	DESCRIPTION AND LOCATION.
† MOUNT VERNON.....	Brant, S.R..... O.	P.O. 7 m. fr. Brantford; 9 m. fr. Paris Sta.
MOUNT WEBSTER.....	Leeds, S.R..... O.	D. P.O. 7 m. fr. Lansdowne.
MOUNT WHATLEY.....	Westmoreland.....N.B.	P.O. 7 m. fr. Sackville.
MOUNT WOLFE.....	Cardwell..... O.	P.O. 10 m. fr. Albion.
MOUTH OF JEMSEG.....	Queen's.....N.B.	P.O. 3 m. fr. Gagetown.
MOUTH OF KESWICK.....	York.....N.B.	P.O. 10 m. fr. Fredericton.
MOUTH OF MILLSTREAM.....	King's.....N.B.	See Apohaqui.
MOUTH OF NEREPIS.....	King's.....N.B.	P.O. 45 m. fr. Gagetown.
MOUTH OF ST. MARY'S RIVER	Guysboro.....N.S.	See Sonora.
MUDDY BRANCH..... } St. Philippe..... }	Argenteuil..... Q.	P.O. 6 m. fr. Carillon.
MULGRAVE.....	Welland..... O.	P.O. 15 m. fr. Port Robinson.
MULL RIVER.....	Inverness.....N.S.	P.O. 8 m. fr. Mabou.
MULMUR.....	Simcoe, S.R..... O.	P.O. 19 m. fr. Cookstown.
MUNCEY.....	Middlesex, W.R..... O.	P.O. 7 m. fr. Mount Brydges.
MUNGERS.....	Essex..... O.	See Harrow.
MUNROES.....	Victoria.....N.S.	P.O. 3 m. fr. Englishtown; 16 m. fr. Baddeck.
MUNSTER.....	Carleton..... O.	P.O. 5 m. fr. Ashton.
MURRAY..... } Carrying Place..... }	Northumberland, E.R.... O.	P.O. 9 m. fr. Brighton.
* MURRAY BAY.....	Charlevoix..... Q.	P.O. On River St. Lawrence, 90 m. fr. Quebec.
† MURRAY'S CORNER.....	Westmoreland.....N.B.	P.O. 15 m. fr. Baie Verte.
MURVALE.....	Addington..... O.	P.O. 12 m. fr. Kingston.
MUSKOKA FALLS.....	Victoria, N.R..... O.	P.O. 33 m. fr. Orillia.
MUSQUASH.....	St. John.....N.B.	P.O. 17 m. fr. St. John.
MUSQUODOBOIT UPPER.....	Halifax.....N.S.	P.O. 13 m. fr. Lower Stewiacke; 30 m. fr. Shubenacadie.
MUSQUODOBOIT HARBOR.....	Halifax.....N.S.	P.O. 30 m. fr. Halifax.
MUSSELBURG.....	Perth, N.R..... O.	P.O. ½ m. fr. Poole.
MYREHALL.....	Hastings, E.R..... O.	P.O. 5 m. fr. Plainfield.
MYRTLE.....	Ontario, S.R..... O.	P.O. Whitby & P. P. R.R.; 10 m. fr. Whitby
MYSTIC.....	Missisquoi..... Q.	P.O. 2½ m. fr. Bedford.
† NACKAWICK.....	York.....N.B.	P.O. 36½ m. fr. Fredericton; 31 m. fr. Woodstock.
NAIRN.....	Middlesex, N.R..... O.	P.O. 22 m. fr. London.
NANAIMO.....	Van Island.....B.C.	P.O. 74 m. fr. Victoria.
† NANTICOKE.....	Haldimand..... O.	P.O. 8 m. fr. Port Dover.
NAPAN.....	Northumberland..... N.B.	P.O. 3 m. fr. Chatham.

London.

(a.)

, 88 m.

m. fr.

NAME OF PLACE.	COUNTY AND PROVINCE.	DESCRIPTION AND LOCATION.
* NAPANEE, U.T.	Lennox..... O.	P.O. G.T.R., 26 m. fr. Kingston. Pop. '61-1,773; '71-2,967.
NAPANEE MILLS.....	Addington..... O.	P.O. 5 m. fr. Napanee.
† NAPIER.....	Middlesex, W.R..... O.	P.O. 6 m. fr. Kerrwood.
† NAPIERVILLE, C.T. } St. Cyprien	Napierville Q.	7 m. fr. Stottville.
NAPPAN.....	Cumberland..... N.S.	P.O. 6 m. fr. Amherst.
NAPPERTON.....	Middlesex, N.R..... O.	P.O. 4 m. fr. Strathroy.
NARROWS.....	Queen's..... N.B.	P.O. 18 m. fr. Gagetown.
NASHWAAK.....	York..... N.B.	P.O. 14 m. fr. Fredericton.
NASHWAAKSIS.....	York..... N.B.	P.O. 2 m. fr. Fredericton.
NASHWAAK VILLAGE.....	York..... N.B.	P.O. 8 m. fr. Fredericton.
NASHWOOD..... } Furnboro'	Brome..... Q.	P.O. 12 m. fr. Waterloo.
† NASSAGIWEYA..... } Brookville.....	Halton..... O.	P.O. 16 m. fr. Guelph.
NATASHQUAN	Saguenay..... Q.	P.O. 244 m. (by sea) fr. Gaspé Basin.
NAUWIGEWAWK.....	King's..... N.B.	Sta. Eu. and N. A. R.R., 17 m. fr. St. John.
NAVAN.....	Russell..... O.	P.O. 8 m. fr. Cumberland.
NECUM TENCH.....	Halifax..... N.S.	P.O. 30 m. fr. Sherbrooke.
NEGUAC.....	Northumberland..... N.B.	P.O. 30 m. fr. Chatham.
NEIGETTE.....	Rimouski..... Q.	P.O. 8 m. fr. St. Flavie.
NEIL'S CORNERS.....	Shefford..... Q.	See Grandboro'.
NELLESTOWN.....	Haldimand..... O.	Vill. 1 m. fr. Balmoral.
NELSON.....	Halton..... O.	P.O. 4 m. fr. Wellington Square.
NELSON.....	Northumberland..... N.B.	P.O. 6 m. fr. Chatham.
NELSONVILLE.....	Missisquoi..... Q.	See Cowansville.
NENAGH.....	Grey, S.R..... O.	P.O. 3½ m. fr. Ayton; 5 m. fr. Orchard.
NEREPIS.....	King's..... N.B.	P.O. Eu. and N. A. R.R., 18½ m. fr. St. John.
NETHERBY.....	Welland..... O.	P.O. 10 m. fr. Port Robinson.
† NEUSTADT.....	Grey, S.R..... O.	P.O. 8 m. fr. Clifford.
NEVIS.....	Simcoe, N.R..... O.	P.O. 10 m. fr. Dalston; 9 m. fr. Orillia.
NEW ABERDEEN.....	Waterloo, S.R..... O.	P.O. 7 m. fr. Preston.
NEW ALBANY.....	Annapolis..... N.S.	P.O. 8 m. fr. Lawrencetown.
NEW ANNAN.....	Colchester..... N.S.	P.O. 8 m. fr. Tatamagouche.
NEWARK.....	Oxford, S.R..... O.	P.O. 5 m. fr. Norwich.
NEW BANDON.....	Gloucester..... N.B.	P.O. 22 m. fr. Bathurst.

NAME OF PLACE.	COUNTY AND PROVINCE.	DESCRIPTION AND LOCATION.
NEWBLISS.....	Leeds, N.R..... O.	P.O. 3 m. fr. Irish Creek Sta.
* NEWBORO'..... <i>Bedford Mills</i>	Leeds, S.R..... O.	P.O. 38 m. fr. Brockville.
NEWBOYNE.....	Leeds, S.R..... O.	P.O. 5 m. fr. Portland.
NEWBRIDGE	Huron, N.R..... O.	P.O. 8 m. fr. Hurrition.
NEW BRIDGE.....	Inverness..... N.S.	P.O. 8 m. fr. Margaree.
* NEWBURGH.....	Addington..... O.	P.O. 22 m. fr. Kingston; 7 in. fr. Napanee.
NEWBURGH.....	Carleton..... N.B.	P.O. 10 m. fr. Somerville.
* NEWBURY.....	Middlesex, W.R..... O.	P.O. Great Western R.R., 36 m. fr. London.
NEW CALEDONIA.....	Halifax..... N.S.	P.O. 74 m. fr. Shubenacadie.
NEW CAMPBELLTON.....	Victoria..... N.S.	P.O. 7 m. fr. Englishtown; 25 m. fr. Baddeck.
NEW CANAAN.....	Queen's..... N.B.	P.O. 18 m. fr. Petiteodiac.
NEW CANADA.....	Lunenburg..... N.S.	P.O. 12 m. fr. Bridgewater.
NEW CARLISLE, C.T.....	Bonaventure..... Q.	84½ m. fr. Campbellton.
* NEW CASTLE.....	Durham, W.R..... O.	P.O. G.T.R., 47½ m. fr. Toronto.
† NEWCASTLE, C.T.....	Northumberland..... N.B.	P.O. and sea port at mouth of Miramichi River; 6 m. fr. Chatham; 105 m. (by sea) fr. Shediac; 803 m. fr. Quebec (by sea).
NEWCASTLE BRIDGE.....	Queen's..... N.B.	P.O. 36 m. fr. Sheffield.
NEWCASTLE CREEK.....	Queen's..... N.B.	P.O. 33 m. fr. Sheffield.
NEWCOMBE CORNER.....	Halifax..... N.S.	P.O. 6 m. fr. Arthur Gold Mines.
NEWCOMB'S MILLS.....	Northumberland, E.R.... O.	Vill. 8 m. fr. Brighton.
NEW CORNWALL.....	Lunenburg..... N.S.	P.O. 9 m. fr. Mahone Bay.
NEW DOMINION.....	Glengarry..... O.	Vill. 21 m. fr. Lancaster.
NEW DUBLIN..... <i>Dublin Mills</i>	Brockville..... O.	P.O. 3½ m. fr. Bellamy's Sta.
† NEW DUNDEE.....	Waterloo, S.R..... O.	P.O. 7½ m. fr. New Aberdeen.
NEW DURHAM.....	Brant, S.R..... O.	P.O. 19 m. fr. Brantford.
NEW DURHAM.....	Drummond..... Q.	Sta. G.T.R., 66½ m. fr. Montreal.
* NEW EDINBURGH.....	Russell..... O.	P.O. On Rideau & Ottawa Rivers, 1½ m. fr. Ottawa.
NEW GAIRLOCH.....	Pictou..... N.S.	P.O. 18 m. fr. Glengarry Sta.
NEW GERMANY.....	Lunenburg..... N.S.	P.O. 11 m. fr. Dalhousie Road; 18 m. fr. Bridgewater; 18 m. fr. Mahone Bay.
NEW GERMANY.....	Waterloo, N.R..... O.	Vill. 1 m. fr. Freiburg.
NEW GERMANY.....	Welland..... O.	Vill. 3 m. fr. Black Creek.
NEW GLASGOW.....	Terrebonne..... Q.	P.O. 36 m. fr. Montreal.
NEW GLASGOW.....	Elgin, W.R..... O.	See Aldboro'.
† NEW GLASGOW.....	Pictou..... N.S.	P.O. 104 m. fr. Halifax; Sta. on Nova Scotia R.R., 9 m. fr. Pictou.

pp. '61-

in.

t. John.

hard.

fr. St.

lia.

NAME OF PLACE.	COUNTY AND PROVINCE.	DESCRIPTION AND LOCATION.
* NEW HAMBURG.....	Waterloo, S.R..... O.	P.O. G.T.R., 75 m. fr. Toronto. Pop. '61-868; '71, 1,003.
NEW HARBOUR.....	Guysboro'..... N.S.	P.O. 25 m. fr. Guysboro'.
NEW HORTON.....	Albert..... N.B.	P.O. 4½ m. fr. Harvey.
NEWINGTON.....	Stormont..... O.	P.O. 10 m. fr. Wales.
NEW IRELAND.....	Megantic..... Q.	P.O. 17 m. fr. Iaverness.
NEW IRELAND.....	Albert..... N.B.	P.O. 75 m. fr. St. John.
NEW IRELAND ROAD..... } Shepody Road..... }	Albert..... N.B.	P.O. 66 m. fr. St. John.
NEW JERUSALEM.....	Queen's..... N.B.	P.O. 17½ m. fr. Gagetown.
NEW LANCASTER.....	Glengarry..... O.	See Rivière Raisin.
NEWLAND.....	York, N.R..... O.	See Mount Albert.
NEW LARIG.....	Pictou..... N.S.	P.O. 22 m. fr. Glengarry Sta.
NEW LIVERPOOL..... } St. Romuald d'Etchemin..... }	Levis..... Q.	P.O. 5 m. fr. Levis.
NEW LOWELL.....	Simcoe, N.R..... O.	P.O. Northern R.R., 78 m. fr. Toronto.
* NEW MARKET.....	York, N.R..... O.	P.O. Northern R.R., 34 m. fr. Toronto.
NEW MARYLAND.....	York..... N.B.	P.O. 5 m. fr. Fredericton.
NEW MILLS.....	Restigouche..... N.B.	P.O. 39 m. fr. Bathurst.
NEW MINAS.....	King's..... N.S.	P.O. 3 m. fr. Kentville.
NEW PAISLEY.....	Terrebonne..... Q.	Vill. 3 m. fr. New Glasgow.
NEW POINT.....	Gaspé..... Q.	P.O. 5 m. fr. Pabos.
NEWPORT.....	Brant, S.R..... O.	P.O. 3½ m. fr. Brantford.
NEWPORT.....	Hants..... N.S.	P.O. 6 m. fr. Newport Sta.
NEWPORT.....	Gaspé..... Q.	P.O. 7 m. fr. Pabos.
NEWPORT CORNER.....	Hants..... N.S.	P.O. 26 m. fr. Bedford.
† NEWPORT LANDING.....	Hants..... N.S.	P.O. 7 m. fr. Newport.
NEWPORT STATION.....	Hants..... N.S.	P.O. 31 m. fr. Bedford; 39 m. fr. Halifax.
NEW RICHMOND.....	Bonaventure..... Q.	P.O. 53 m. fr. Campbellton.
NEW RIVER.....	Charlotte..... N.B.	P.O. 30 m. fr. St. John.
NEW ROSS.....	Dundas..... O.	P.O. 6 m. fr. Dixon's Corners.
NEW ROSS.....	Lunenburg..... N.S.	P.O. 26 m. fr. Kentville; 20 m. fr. Chester.
NEWRY.....	Perth, N.R..... O.	P.O. 16 m. fr. Mitchell.
NEWRY.....	Durham, E.R..... O.	See Yelverton.
NEW SARUM.....	Elgin, E.R..... O.	P.O. 7 m. fr. St. Thomas.
NEWTON.....	Durham, W.R..... O.	See Clarke.
NEWTON BROOK.....	York, W.R..... O.	P.O. 5 m. fr. Thornhill.

NAME OF PLACE.	COUNTY AND PROVINCE.	DESCRIPTION AND LOCATION.
NEWTON MILLS.....	Colchester N.S.	P.O. 6 m. fr. Upper Stewiacke.
NEWTON ROBINSON.....	Simcoe, S.R. O.	P.O. 9 m. fr. Bradford.
NEWTONVILLE.....	Durham, W.R..... O.	Sta. G.T.R., 54 m. fr. Toronto.
NEWTOWN.....	King's..... N.B.	P.O. 12 m. fr. Sussex Vale.
NEWTOWN.....	Guysboro'..... N.S.	P.O. 11 m. fr. Melrose.
NEW TUSKET.....	Digby N.S.	P.O. 12 m. fr. Weymouth.
NEW WESTMINSTER.....	New Westminster..... B.C.	P.O. On Fraser River, 85 m. fr. Victoria.
NEW ZEALAND.....	York..... N.B.	P.O. 12 m. fr. Keswick Ridge.
• NIAGARA.....	Niagara..... O.	P.O. On River Niagara, and Erie & Niagara R.R. Pop. '61-2,070; '71-1,600.
NICHOLL'S CORNER.....	Annapolis..... N.S.	P.O. 6 m. fr. Bridgetown.
† NICOLET.....	Nicolet..... Q.	P.O. 8 m. fr. St. Gregoire.
NICOLET FALLS.....	Richmond..... Q.	Vill. 2 m. fr. Danville.
NICOLSTON.....	Simcoe, S.R..... O.	P.O. 6 m. fr. Cookstown.
NICTAUX FALLS.....	Annapolis..... N.S.	P.O. 5 m. fr. Wilmot.
NIEL'S HARBOUR.....	Victoria..... N.S.	P.O. 14 m. fr. Ingonishe.
NIELY ROAD.....	King's..... N.S.	P.O. Windsor & Annapolis R.R.
NILE.....	Huron, N.R..... O.	P.O. 9 m. fr. Goderich.
NILES CORNERS.....	Prince Edward..... O.	Vill. 2½ m. fr. Hillier.
NILESTOWN.....	Middlesex, E.R..... O.	P.O. 7 m. fr. London.
NINE MILE RIVER.....	Hants..... N.S.	P.O. 8 m. fr. Elmsdale; 12 m. fr. Shubenacadie.
NIPISSINGAN	Nippissing..... O.	P.O. 64 m. fr. Mattawa.
NISSOURI.....	Oxford, N.R..... O.	P.O. 8 m. fr. Thamesford.
NITHBURG.....	Perth, N.R..... O.	P.O. 8½ m. fr. Shakspeare.
NITHVALE.....	Waterloo, S.R..... O.	Sec Ayr.
NOBLETON.....	York, N.R..... O.	P.O. 7 m. fr. King.
<i>Lammermoor</i>		
NOEL.....	Hants..... N.S.	P.O. 12 m. fr. Maitland; 16 m. fr. Walton.
NOEL SHORE.....	Hants..... N.S.	P.O. 8 m. fr. Maitland.
NORHAM.....	Northumberland, E.R..... O.	P.O. 14 m. fr. Colborne.
<i>Centreville</i>		
NORLAND.....	Victoria, N.R..... O.	P.O. 18 m. fr. Fenelon Falls.
NORMANBY.....	Grey, S.R..... O.	See Orchard.
NORMANDALE.....	Norfolk, S.R..... O.	P.O. 11 m. fr. Simcoe.
† NORMANTON.....	Bruce, N.R..... O.	P.O. 5 m. fr. Saugeen; 28½ m. fr. Walkerton.
<i>Port Elgin</i>		
NORTH ADJALA.....	Cardwell..... O.	D. P.O. 4 m. fr. Mulmur.

Pop. '61-

ronto.

ronto.

Halifax.

Chester.

NAME OF PLACE.	COUNTY AND PROVINCE.	DESCRIPTION AND LOCATION.
NORTHAMPTON.....	Carleton.....N.B.	P.O. 59½ m. fr. Fredericton; 8 m. fr. Woodstock.
† NORTH AUGUSTA.....	Grenville, S.R..... O.	P.O. 4½ m. fr. Bellamy's Sta.
NORTH BRANCH OROMOCTO..	Sunbury.....N.B.	P.O. See Tracey Sta., 3 m. fr. Fredericton Junction.
NORTH BRISTOL.....	Pontiac..... Q.	P.O. 5 m. fr. Bristol.
NORTH BROOKFIELD.....	Queens.....N.S.	P.O. 5 m. fr. Pleasant River.
NORTH BRUCE.....	Bruce, N.R..... O.	P.O. 10 m. fr. Saugeen.
† NORTH DOURO.....	Peterboro', E.R..... O.	P.O. Sta. Midland R.R., 40 m. fr. Port Hope.
<i>Lakefield</i> }		
NORTH EARLTOWN.....	Pictou.....N.S.	Vill. 25 m. fr. Pictou.
NORTH EAST BRANCH MARGAREE.....	Inverness.....N.S.	P.O. 9 m. fr. Margaree (Forks.)
NORTH EAST HARBOUR.....	Shelburne.....N.S.	P.O. 6 m. fr. Lyle's Bridge.
NORTH EAST MABOU or MABOU HARBOUR.....	Inverness.....N.S.	P.O. 2 m. fr. Mabou.
NORTH ESK BOOM.....	Northumberland.....N.B.	P.O. 7 m. fr. Newcastle.
NORTHFIELD.....	Stormont..... O.	P.O. 7 m. fr. Newington.
NORTHFIELD.....	Sunbury.....N.B.	P.O. 38 m. fr. Sheffield.
NORTHFIELD.....	Annapolis.....N.S.	P.O. 6 m. fr. New Germany.
NORTHFIELD.....	Brant, S.R..... O.	Vill. 2 m. fr. Harley.
NORTHFIELD.....	Lunenburg.....N.S.	P.O. 12 m. fr. Bridgewater.
NORTH GEORGETOWN.....	Chateauguay..... Q.	P.O. 20 m. fr. Caughnawaga.
NORTH GLANFORD.....	Wentworth, S.R..... O.	P.O. 5½ m. fr. Hamilton.
† NORTH GOWER.....	Carleton..... O.	P.O. 8 m. fr. Osgoode Sta.
NORTH HAM.....	Wolfe..... Q.	P.O. 10 m. fr. Chester.
<i>Esperance</i> }		
NORTH HATLEY.....	Stanstead..... Q.	P.O. Massawippi Valley R.R.
NORTH HEAD.....	Charlotte.....N.B.	P.O. On Island of Grand Manan.
NORTH JOGGINS.....	Westmoreland.....N.B.	P.O. 17 m. fr. Sackville.
NORTH KEPPEL.....	Grey, N.R..... O.	P.O. 19 m. fr. Owen Sound.
NORTH LAKE (West).....	Westmoreland.....N.B.	P.O. 12 m. fr. Sackville.
NORTH LAKE (York).....	York.....N.B.	P.O. 17 m. fr. Canterbury Sta.
NORTH LANCASTER.....	Glengarry..... O.	P.O. 3 m. fr. Macdonald's Corners.
<i>Clairville</i> }		
NORTH MONTAGUE.....	Lanark, S.R..... O.	P.O. 10 m. fr. Smith's Falls.
NORTH MOUNTAIN.....	Dundas..... O.	P.O. 6 m. fr. Kemptville.
NORTH MOUNTAIN.....	King's.....N.S.	P.O. 4 m. fr. Sheffield Mills.
NORTH NATION MILLS.....	Ottawa..... Q.	P.O. 9 m. fr. Thurso.

NAME OF PLACE.	COUNTY AND PROVINCE.	DESCRIPTION AND LOCATION.
NORTH ONSLOW	Pontiac..... Q.	P.O. 10 m. fr. Arnprior; 7 m. fr. Onslow (Quio).
NORTH PELHAM.....	Monck O.	P.O. 14 m. fr. Port Robinson.
NORTH PINNACLE.....	Missisquoi Q.	P.O. 6½ m. fr. Frelighsburg.
† NORTH PORT.....	Prince Edward..... O.	P.O. 5 m. fr. Peterson's Ferry.
NORTH RANGE CORNER.....	Digby..... N.S.	P.O. 10 m. fr. Digby.
NORTH RIDGE.....	Essex..... O.	P.O. 19 m. fr. Windsor.
NORTH RIVER.....	Westmoreland..... N.B.	P.O. 3 m. fr. Salisbury.
NORTH RIVER.....	Colchester..... N.S.	P.O. 6 m. fr. Truro.
NORTH RIVER BRIDGE.....	Colchester..... N.S.	P.O. 2 m. fr. Truro.
NORTH RIVER BRIDGE.....	Victoria..... N.S.	P.O. 4 m. fr. St. Anne's.
NORTH RIVER PLATFORM... } Polel River Sta. }	Westmoreland..... N.B.	P.O. Sta. Eu. and N. A. R.R., 71 m fr. St. John.
NORTH SALEM.....	Hants..... N.S.	P.O. 5 m. fr. Shubenacadie.
NORTH SECTION OF EARL- } TOWN	Colchester N.S.	P.O. 26 m. fr. Truro.
NORTH SENECA	Haldimand..... O.	P.O. 11 m fr. Hamilton.
NORTH SHORE.....	Cumberland..... N.S.	P.O. 9 m. fr. Wallace.
NORTH SHORE.....	Victoria..... N.S.	P.O. 10 m. fr. Englishtown.
NORTH SIDE OF BASIN..... } RIVER DENNIS..... }	Inverness..... N.S.	P.O. 8 m. fr. River Dennis.
NORTH STANBRIDGE.....	Missisquoi..... Q.	P.O. 4 m. fr. Bedford.
NORTH STOKE.....	Richmond Q.	P.O. 19 m. fr. Sherbrooke; 7 m. fr. St. Camille.
NORTH STUKELY.....	Shefford..... Q.	P.O. 4 m. fr. Lawrenceville.
NORTH SUTTON.....	Brome..... Q.	P.O. 12 m. fr. Richford.
† NORTH SYDNEY	Cape Breton..... N.S.	P.O. 18 m. fr. Sydney.
NORTH TROY	Brome Q.	P.O. 22 m. fr. Knowlton.
NORTH WAKEFIELD.....	Ottawa..... Q.	P.O. On River Gatineau, 27 m. fr. Ottawa.
NORTH WEST ARM.....	Cape Breton..... N.S.	P.O. 10 m. fr. Sydney.
NORTH WEST COVE.....	Lunenburg N.S.	P.O. 6½ m. fr. Hubbard's Cove.
NORTH WILLIAMSBURG..... } Bell's Corners	Dundas..... O.	P.O. 7 m. fr. Morrisburg.
NORTH WINCHESTER.....	Dundas..... O.	P.O. 2 m. fr. Morewood; 6 m. fr. Crysler.
NORTON.....	King's..... N.B.	P.O. 6½ m. fr. Ossekeag.
NORTON CREEK	Chateauguay Q.	P.O. 9 m. fr. St. Remi.
NORTON DALE.....	York N.B.	P.O. 16 m. fr. Woodstock.
NORTON MILLS.....	Sta. G.T.R., 132½ m. fr. Montreal.
NORTON POND.....	Sta. G.T.R., 137 m. fr. Montreal.

NAME OF PLACE.	COUNTY AND PROVINCE.	DESCRIPTION AND LOCATION.
NORTON STATION	King s.....N.E.	P.o. Eu. and N. A. R.R., 33 m. fr. St. John.
† NORVAL	Halton	O. P.o. G.T.R., 26½ m. fr. Toronto.
NORWAY.....	York, E.R.....	O. P.o. 4½ m. fr. Toronto.
* NORWICH.....	Oxford, S.R.....	O. P.o. 24 m. fr. Brantford; 22½ m. fr. Woodstock.
* NORWOOD.....	Peterborough, E.R.....	O. P.o. 31 m. fr. Colborne; 20 m. fr. Peterboro'.
NOTFIELD.....	Glengarry.....	O. P.o. 15 m. fr. Alexandria.
NOTRE DAME AUXILIATRICE	Bellechasse	Q. See Buckland.
NOTRE DAME DE GRACE.....	Hochelaga.....	Q. Vill. 2 m. fr. Montreal.
NOTRE DAME DE RICHELIEU	Rouville.....	Q. See Vill. Richelieu.
NOTRE DAME DU LAC.....	Temiscouata.....	Q. See Detour du Lac.
NOTRE DAME DU MONT } CARMEL.....	Champlain.....	Q. See Valmont.
NOTRE DAME DU MONT } CARMEL.....	Kamouraska.....	Q. See Mount Carmel.
NOTRE DAME DU PORTAGE.	Temiscouata.....	Q. P.o. 3½ m. fr. Lake Road.
NOTTAWA.....	Simcoe, N.R.....	O. P.o. 3 m. fr. Collingwood.
NOUVELLE..... } <i>Meguasha</i>	Bonaventure.....	Q. P.o. 12 m. fr. Carleton; 22 m. fr. Cross Point.
NOYAN	Missisquoi.....	Q. P.o. 3 m. fr. Clarenceville.
NUTT'S CORNERS.....	Missisquoi.....	Q. P.o. 3 m. fr. Clarenceville.
OAK BAY.....	Charlotte.....	N.B. P.o. 29 m. fr. St. George; 6 m. fr. Calais, Me.
○ OAKFIELD.....	Halifax	N.S. P.o. Nova Scotia R.R., 25 m. fr. Halifax.
OAK HILL.....	Victoria, N.R.....	O. P.o. 12 m. fr. Norland.
OAK HILL.....	Charlotte.....	N.B. P.o. 26 m. fr. St. Stephen.
† OAKLAND.....	Brant, S.R.....	O. P.o. 10 m. fr. Brantford.
○ OAKLAND.....	Hants.....	N.S. Vill. 2 m. fr. Newport Landing.
OAKLAND.....	Lunenburg.....	N.S. Vill. 2 m. fr. Mahone Bay.
OAK POINT.....	Man. P.o. On Lake Manitoba, 30 m. fr. Fort Garry.
OAK POINT.....	King's.....	N.S. Vill. 7½ m. fr. Port William Sta.
OAK POINT (King's)	King's.....	N.B. P.o. 27 m. fr. Gagetown.
OAK POINT (North).....	Northumberland.....	N.B. P.o. 13 m. fr. Chatham.
OAK RIDGES.....	York, N.R.....	O. P.o. 8½ m. fr. King.
* OAKVILLE.....	Halton.....	O. P.o. Great Western R.R., 22 m. fr. Toronto. Pop. '61-1,450; '71-1,684.
OAKVILLE.....	Soulanges.....	Q. See Mount Joy.
OAKWOOD.....	Victoria, S.R.....	O. P.o. 8 m. fr. Lindsay.
OBAN.....	Lambton.....	O. P.o. 3 m. fr. Mandamin.

NAME OF PLACE.	COUNTY AND PROVINCE.	DESCRIPTION AND LOCATION.
ODELLTOWN.....	St. Johns..... Q.	Vill. 3 m. fr. Lacolle.
* ODESSA.....	Lennox..... O.	P.O. 12 m. fr. Kingston.
OFFA.....	Huron, S.R..... O.	P.O. 13 m. fr. McGillivray.
OGILVIE.....	King's..... N.S.	P.O. 2½ m. fr. Harbourville.
OHIO.....	Antigonishe..... N.S.	P.O. 10 m. fr. Antigonishe.
OIL CREEK.....	Lambton..... O.	See Copleston.
* OIL SPRINGS.....	Lambton..... O.	P.O. 5 m. fr. Petrolea.
OKA.....	Two Mountains..... Q.	P.O. On River Ottawa, 1 m. fr. Como; 36 m. fr. Montreal.
OLD BARNS } <i>Bever Brook</i> }	Colchester..... N.S.	P.O. 6½ m. fr. Truro.
OLD DURHAM.....	Drummond..... Q.	Sta. G.T.R., 62½ m. fr. Montreal.
OLDHAM.....	Hants..... N.S.	P.O. 3½ m. fr. Enfield.
OLD MONTROSE.....	Keut..... O.	P.O. 4 m. fr. Wheatley.
OLINVILLE.....	Queen's..... N.B.	P.O. 5 m. fr. Armstrong's Corners.
OLINDA.....	Essex..... O.	P.O. 2 m. fr. Ruthven.
OMAGH.....	Halton..... O.	P.O. 5 m. fr. Milton.
* OMEMEE.....	Victoria, S.R..... O.	P.O. Midland R. R., 33 m. fr. Port Hope.
OMPAH.....	Addington..... O.	P.O. 21 m. fr. McDonald's Corners.
150 MILE HOUSE.....	Cariboo..... B.C.	P.O. 342 m. fr. New Westminster.
ONEIDA.....	Haldimand..... O.	P.O. 20½ m. fr. Hamilton; 7 m. fr. Seneca.
ONGLEY.....	Northumberland, E.R..... O.	P.O. 4 m. fr. Hilton.
ONONDAGA.....	Brant, N.R..... O.	P.O. Buffalo and Goderich Br. G.T.R., 7½ m. fr. Brantford.
* ONSLOW } <i>Quio</i> }	Pontiac..... Q.	P.O. On River Ottawa, 25 m. fr. Aylmer.
ONSLOW.....	Colchester..... N.S.	P.O. 6 m. fr. Truro.
ONSLOW (Upper).....	Colchester..... N.S.	P.O. 3 m. fr. Truro.
ONTARIO.....	Wentworth, S.R..... O.	See Winona.
* ORANGEVILLE.....	Wellington, C.R..... O.	P.O. Toronto, Grey and Bruce R.R., 49 m. fr. Toronto.
ORCHARD } <i>Normanby</i> }	Grey, S.R..... O.	P.O. 35½ m. fr. Fergus; 8 m. fr. Mount Forest.
* ORILLIA.....	Simcoe, N.R..... O.	P.O. Northern R.R., 22 m. fr. Barrie. Pop. 71-1,322.
ORLEANS.....	Russell..... O.	P.O. 8 m. fr. Ottawa.
ORMOND.....	Dundas..... O.	P.O. 11 m. fr. Osgoode.
† ORMSTOWN } <i>Durham</i> } <i>St. Malachie D'Ormstown</i> }	Chateauguay..... Q.	P.O. 28 m. fr. Caughnawaga.
ORO.....	Simcoe, N.R..... O.	P.O. 16 m. fr. Barrie.

NAME OF PLACE.	COUNTY AND PROVINCE.	DESCRIPTION AND LOCATION.
† OROMOCTO, C.T.....	Sunbury.....N.B.	28 m. fr. Gagetown ; 6 m. fr. Waasis Sta.
• ORONO.....	Durham, W.R..... O.	P.O. 4½ m. fr. Newcastle.
† ORWELL.....	Elgin, E.R..... O.	P.O. 10 m. fr. St. Thomas ; 2½ m. fr. Aylmer West.
Temperanceville.....		
OSCEOLA.....	Renfrew, N.R..... O.	P.O. 12 m. fr. Forester's Falls.
† OSGOODE.....	Russell..... O.	P.O. 14 m. fr. Gloucester Station.
Metcalf.....		
OSGOODE.....	Russell..... O.	Sta. St. Lawrence and Ottawa R.R., 23 m. fr. Ottawa.
• OSHAWA.....	Ontario, S.R..... O.	P.O. G.T.R., 33½ m. fr. Toronto. Pop. '61-2,009 ; '71-3,185.
OSNABRUCK CENTRE.....	Stormont.....	See Oznabruok Centre.
OSPREY.....	Simcoe, N.R..... O.	P.O. 20 m. fr. Collingwood.
OSPRINGE.....	Wellington, C.R..... O.	P.O. 14 m. fr. Guelph.
† OSSEKEAG.....	King's.....N.B.	P.O. Eu. and N. A. R.R., 22 m. fr. St. John.
OSSIAN.....	Lambton..... O.	P.O. 23 m. fr. Sarnia.
OSTRANDER.....	Bothwell..... O.	See Selton.
OTNABOG.....	Queen's.....N.B.	P.O. 10 m. fr. Gagetown.
• OTTAWA, C.T.....	Carleton..... O.	P.O. At junction of Rivers Rideau and Ottawa, Sta. on St. Lawrence and Ottawa R.R. ; and Canada Central R.R., and Capital of the Dominion of Canada. Pop. '61-14,669 ; '71-21,545.
Bytown.....		
OTTER CREEK.....	Bruce, S.R..... O.	P.O. 5 m. fr. Walkerton.
OTTER LAKE.....	Pontiac..... Q.	P.O. 70 m. fr. Ottawa.
† OTTERVILLE.....	Oxford, S.R..... O.	P.O. 22½ m. fr. Woodstock.
OUNGAH.....	Kent..... O.	P.O. 7 m. fr. Chatham.
OUSTIC.....	Wellington, C.R..... O.	P.O. 8 m. fr. Fergus.
OUTRAM.....	Bruce, S.R..... O.	P.O. 11 m. fr. Walkerton.
OVENS.....	Lunenburg.....N.S.	P.O. 20 m. fr. Lunenburg.
OVERTON.....	Addington..... O.	P.O. 8½ m. fr. Napanee.
• OWEN SOUND, C.T.....	Grey, N.R..... O.	P.O. 44 m. fr. Mount Forest ; 45 m. fr. Collingwood. Pop. 61-2,216 ; '71-3,639.
Sydenham.....		
OWL'S HEAD.....	Brome..... O.	P.O. 22 m. fr. Magog.
OXENDEN.....	Grey, N.R..... O.	P.O. 30 m. fr. Owen Sound.
OXFORD.....	Cumberland.....N.S.	P.O. 5 m. fr. River Philip.
OXFORD CENTRE.....	Oxford, S.R..... O.	P.O. 6 m. fr. Woodstock.
OXFORD MILLS.....	Grenville, N.R..... O.	P.O. 5 m. fr. Kemptville.
OXFORD STATION.....	Grenville, N.R..... O.	P.O. St. Lawrence and Ottawa R.R., 16½ m. fr. Prescott.
OXLEY or OXFORD.....	Essex..... O.	P.O. 20 m. fr. Amherstburg ; 10 m. fr. Kingsville.

NAME OF PLACE.	COUNTY AND PROVINCE.	DESCRIPTION AND LOCATION.
OYSTER PONDS.....	Guysboro'.....N.S.	P.O. On Chedabucto Bay, 14 m. fr. Guysboro.
OZNABRUCK CENTRE.....	Stormont.....O.	P.O. 6 m. fr. Farran's Point.
PABOS.....	Gaspé.....Q.	See Grand Pabos.
PAINCOURT.....	Kent.....O.	See Dover South.
PAINSWICK or PENSWICK.....	Simcoe, S.R.....O.	P.O. 3 m. fr. Allendale.
PAINSEC JUNCTION.....	Westmoreland.....N.B.	P.O. Sta. On Eu. and N. A. and Intercolonial R.R., 96 m. fr. St. John.
PAISLEY.....	Cardwell.....O.	See Caledon East.
* PAISLEY.....	Bruce, N.R.....O.	P.O. Wellington, Grey and Bruce R.R.
* PAKENHAM.....	Lanark, N.R.....O.	P.O. 38 m. fr. Ottawa; 61 m. fr. Brockville.
† PALERMO.....	Halton.....O.	P.O. 3 m. fr. Bronte.
PALESTINE.....	Marquette.....Man.	P.O. 37 m. fr. Portage la Prairie.
PALGRAVE.....	Cardwell.....O.	P.O. 14 m. fr. Albion.
PALMER'S ROAD.....	King's.....N.S.	P.O. 2 m. fr. Aylesford.
PALMERSTON.....	Kent.....N.B.	P.O. 34 m. fr. Chathan.
<i>St. Louis</i>		
PALMERSTON.....	Perth, N.R.....O.	P.O. Sta. Wellington, Grey & Bruce R.R., 30 m. fr. Elora.
<i>Dryden</i>		
PALMERSTON DEPOT.....	Oxford, N.R.....O.	See Embro.
PANMURE.....	Carleton.....O.	P.O. 7 m. fr. Pakenham.
PAPINEAUVILLE.....	Ottawa.....Q.	P.O. On River Ottawa, 41 m. fr. Ottawa.
PAQUETTE.....	Compton.....Q.	P.O. 22 m. fr. Coaticook.
<i>St. Venant</i>		
PARADISE LANE.....	Annapolis.....N.S.	P.O. Windsor & Annapolis R.R., 19 m. fr. Annapolis.
PARHAM.....	Addington.....O.	P.O. 22 m. fr. Harrowsmith.
<i>Anderson Mills</i>		
* PARIS.....	Brant, N.R.....O.	P.O. Great Western R.R.; Buffalo and Lake Huron R.R., 29 m. fr. Hamilton. Pop. '61-2,373; '71-2,640.
PARIS STATION.....	Brant, N.R.....O.	P.O. At the R.R. Sta. 1 m. fr. Paris.
PARKER.....	Wellington, N.R.....O.	P.O. 9 m. fr. Elora.
PARKER'S COVE.....	Annapolis.....N.S.	P.O. 21 m. fr. Bridgetown; 7 m. fr. Granville Ferry.
PARK HEAD.....	Bruce, N.R.....O.	P.O. 15 m. fr. Owen Sound.
† PARK HILL.....	Middlesex, N.R.....O.	P.O. G.T.R. 128½ m. fr. Toronto.
PARKHURST.....	Lotbiniere.....Q.	P.O. 17 m. fr. Craig's Roads.
PARMA.....	Lennox.....O.	P.O. 18 m. fr. Napanee.
† PARRSBORO'.....	Cumberland.....N.S.	P.O. 36 m. fr. Amherst.
PARRSBORO SHORE.....	Cumberland.....N.S.	P.O. 26 m. fr. Parrsboro'.
† PARRY SOUND.....	District of Algoma.....O.	P.O. On Georgian Bay, 70 m. fr. Collingwood.

NAME OF PLACE.	COUNTY AND PROVINCE.	DESCRIPTION AND LOCATION.
† PASPEBIAC.....	Bonaventure..... Q.	P.O. 88 m. fr. Campbellton; 68 m. fr. Perce.
PASSEKEAG.....	King's.....N.B.	P.O. Eu. and N. A. R.R., 26 m. fr. St. John.
† PATTERSON.....	York, W.R..... O.	P.O. 1½ m. fr. Richmond Hill.
PATTERSON SETTLEMENT....	Sunbury.....N.B.	P.O. 3 m. fr. R.R. Station at Blissville.
PATTON'S SIDING.....	Middlesex..... O.	Sta. Great Western R.R., 15 m. fr. London.
PAUDASH.....	Peterborough, E.R..... O.	P.O. 59 m. fr. Peterboro'.
PAVILLION.....	Lilloet.....B.C.	P.O. 367 m. fr. New Westminster.
PEABODY.....	Grey, N.R..... O.	P.O. 15 m. fr. Kilsyth; 3½ m. fr. Marmion.
PEARCETON.....	Missisquoi..... Q.	P.O. 4 m. fr. Stanbridge East.
PEASLEY'S CORNER.....	Brome..... Q.	Vill. 4 m. fr. Georgeville.
PEEL.....	Carleton.....N.B.	P.O. 24 m. fr. Somerville.
PEEPABUN.....	Wellington, N.R..... O.	P.O. 5 m. fr. Luther.
PEFFERLAW.....	York, N.R..... O.	P.O. 10 m. fr. Cannington.
PEGGY'S COVE.....	Halifax.....N.S.	P.O. 20 m. fr. Head of St. Margaret's Bay.
PELHAM UNION.....	Monck..... O.	P.O. 4 m. fr. Jordan.
FELTON'S CORNERS.....	Grenville, S.R..... O.	See South Gower.
PEMBINA.....	Trovencher.....Man.	P.O. On Red River, 63 m. S. fr. Fort Garry
* PEMBROKE, C.T.....	Renfrew, N.R..... O.	P.O. 30 m. fr. Sand Point. Pop. '61-637 '71-1,508.
PENDLETON.....	Prescott..... O.	P.O. 10 m. fr. Plantagenet.
PENETANGORE.....	Bruce, S.R..... O.	See Kincardine.
* PENETANGUISHENE.....	Simcoe, N.R..... O.	P.O. 32 m. fr. Barrie.
PENINSULA-GASPE.....	Gaspé..... Q.	P.O. On River St. Lawrence, 6 m. fr. Gaspé Basin.
PENNFIELD.....	Charlotte.....N.B.	P.O. 6 m. fr. St. George.
PENNFIELD RIDGE.....	Charlotte.....N.B.	P.O. 8 m. fr. St. George.
PENOBISQUIS.....	King's.....N.B.	P.O. Eu. and N. A. R.R., 51 m. fr. St. John.
PENTLAND.....	Wellington, C.R..... O.	P.O. 5 m. fr. Elora.
PENVILLE.....	Simcoe, S.R..... O.	P.O. 4 m. fr. Bond Head.
† PERCE, C.T.....	Gaspé..... Q.	P.O. 36 m. fr. Gaspé Basin.
PERCH STATION.....	Lambton..... O.	P.O. G.T.R., 159 m. fr. Toronto.
PERKINS.....	Ottawa..... Q.	P.O. 9 m. fr. East Templeton; 16 m. fr. Ottawa.
PEREAUX.....	King's.....N.S.	P.O. 8 m. fr. Canning.
PERRETTON.....	Renfrew, N.R..... O.	P.O. 9 m. fr. Pembroke.
PERRYBORO'.....	Compton..... Q.	P.O. 8 m. fr. Coaticook.
PERRY SETTLEMENT.....	King's.....N.B.	P.O. 15 m. fr. Millstream.
PERRYTOWN.....	Durham, E.R..... O.	P.O. Midland R.R., 9 m. fr. Port Hope.

NAME OF PLACE.	COUNTY AND PROVINCE.	DESCRIPTION AND LOCATION.
* PERTH, C.T.....	Lanark, S.R..... O.	P.O. B. and O. R.R., 40 m. fr. Brockville. Pop. '61-2,465; '71-2,375.
PERTH.....	Victoria..... N.B.	P.O. 62 m. fr. Andover.
PETAWAWA.....	Renfrew, N.R..... O.	P.O. 10 m. fr. Pembroke.
PETCHVILLE.....	York, N.R..... O.	Vill. 2½ m. fr. Aurora.
* PETERBORO, C.T.....	Peterborough, W.R..... O.	P.O. Midland R.R., 31 m. fr. Port Hope. Pop. '61-3,979; '71-4,613.
PETERSBURG.....	Waterloo, S.R..... O.	P.O. G.T.R., 68½ m. fr. Toronto.
PETERSBURG.....	Welland..... O.	See Humberstone.
PETERSON.....	Peterboro, E.R..... O.	P.O. 12 m. fr. Minden.
PETERSON'S FERRY.....	Prince Edward..... O.	P.O. 10 m. fr. Napanee.
PETERSVILLE.....	Queen's..... N.B.	P.O. 31 m. fr. Gagetown.
PETERSVILLE.....	Middlesex..... O.	P.O. A suburb of London.
PETERSVILLE CHURCH.....	Queen's..... N.B.	P.O. 22 m. fr. Gagetown.
PETHERTON.....	Wellington, N.R..... O.	P.O. 3 m. fr. Kenilworth; 10 m. fr. Mount Forest.
† PETITCODIAC.....	Westmoreland..... N.B.	P.O. Eu. and N. A. R.R., 66 m. fr. St. John.
PETITE DE GRAT.....	Richmond..... N.S.	P.O. 3 m. fr. Arichat.
PETITE PASSAGE..... } Tiverton..... }	Hants..... N.S.	P.O. 30 m. fr. Digby.
PETITE RIVIÈRE BRIDGE.....	Lunenburg..... N.S.	P.O. 20 m. fr. Bridgewater.
PETIT METIS.....	Rimouski..... Q.	P.O. 4 m. fr. St. Octave.
* PETROLEA.....	Lambton..... O.	P.O. Great Western R.R., 50 m. fr. London.
PETROLEA JUNCTION.....	Lambton..... O.	Sta. Great Western R.R., 46 m. fr. London; Petrolea Br. Great Western R.R.
PETWORTH.....	Addington..... O.	P.O. 3 m. fr. Colebrooke.
PEVERIL.....	Vaudreuil..... Q.	P.O. 12 m. fr. Coteau Sta.
PHELPSTON.....	Simcoe, N.R..... O.	P.O. 14 m. fr. Barrie; 3 m. fr. Apto.
PHILIPSBURG EAST.....	Missisquoi..... Q.	P.O. 2 m. fr. St. Armand Sta.
PHILIPSBURG WEST.....	Waterloo, S.R..... O.	P.O. 12 m. fr. Berlin.
PHILIPSVILLE.....	Leeds, S.R..... O.	P.O. 28 m. fr. Brockville.
PICCADILLY.....	Frontenac..... O.	See Deniston.
† PICKERING..... } Duffin's Creek..... } Canton..... }	Ontario, S.R..... O.	P.O. G.T.R., 23 m. fr. Toronto.
* PICTON, C.T.....	Prince Edward..... O.	P.O. 40 m. fr. Kingston; 35 m. fr. Brighton; 24 m. fr. Napanee. Pop. '61-2,067; '71-2,361.
† PICTOU, C.T.....	Pictou..... N.S.	P.O. Nova Scotia R.R., 113 m. fr. Halifax.
PIEDMONT VALLEY.....	Pictou..... N.S.	P.O. 5 m. fr. Merigonish.
PIERREVILLE.....	Yamaska..... Q.	P.O. 28½ m. fr. Sorel.

NAME OF PLACE.	COUNTY AND PROVINCE.	DESCRIPTION AND LOCATION.
PIERREVILLE MILLS.....	Yamaska..... Q.	P.O. 30½ m. fr. Sorel; 3 m. fr. Pierreville.
PIGEON HILL.....	Missisquoi..... Q.	P.O. 5 m. fr. St. Armand Sta.
PIGEON LAKE.....	Marquette.....Man.	P.O. River Assiniboine, 22 m. fr. Fort Garry.
PIKE FALLS..... } Port Elmstey Post Office..... }	Lanark, S.R..... O.	Sta. B. & O. R.R., 6 m. fr. Smith's Falls.
† PIKE RIVER.....	Missisquoi..... Q.	P.O. 2 m. fr. Des Rivières Sta.
PINEDALE.....	Ontario, N.R..... O.	P.O. 4 m. fr. Wick.
PINE GROVE.....	York, W.R..... O.	P.O. 17 m. fr. Toronto; 1½ m. fr. Wood-bridge.
PINE HILL.....	Lambton..... O.	See Widder.
PINE ORCHARD.....	York, N.R..... O.	P.O. Near New Market.
PINE RIVER.....	Bruce, S.R..... O.	P.O. 4 m. fr. Amberley; 25 m. fr. Goderich.
PINEO VILLAGE..... } Waterville Station..... }	King's.....N.S.	P.O. and Sta. W. and A. R.R.; 10 m. fr. Kentville.
PINKERTON.....	Bruce, S.R..... O.	P.O. Wellington, Grey and Bruce R.R.
PIOPOLIS..... } St. Zenon..... }	Compton..... Q.	P.O. 7 m. fr. Lake Megantic.
PIRATE HARBOUR.....	Guysboro'.....N.S.	P.O. 21 m. fr. Guysboro'; 3 m. fr. Port Mulgrave.
PISARINCO.....	St. John.....N.B.	P.O. 8 m. fr. Spruce Lake.
PITTSFERRY.....	Frontenac..... O.	P.O. 9 m. fr. Gananoque.
PITTSTON.....	Grenville, S.R..... O.	P.O. 10½ m. fr. Spencerville; 6 m. fr. Edwardsburg.
PLAINFIELD.....	Hastings, E.R..... O.	P.O. 10 m. fr. Belleville.
PLAINFIELD.....	Pictou.....N.S.	P.O. 15 m. fr. Pictou.
PLAINVILLE.....	Northumberland, W.R... O.	Vill. 2½ m. fr. Cold Springs.
† PLAISTER COVE..... } Port Hastings..... }	Inverness.....N.S.	P.O. On the Gut of Canso.
† PLANTAGENET..... } Hatchville..... }	Prescott..... O.	P.O. 40 m. fr. Ottawa; 16 m. fr. Athol; 8 m. fr. Wendover.
PLATTSVILLE.....	Oxford, N.R..... O.	P.O. 5 m. fr. Bright.
PLAYFAIR.....	Lanark, S.R..... O.	P.O. 6 m. fr. Balderson.
PLAYFAIR'S CORNERS.....	Addington..... O.	See Gemley.
PLEASANT BAY..... } Grand Anse..... }	Inverness.....N.S.	P.O. 25 m. fr. Cheticamp.
PLEASANT HILL.....	Norfolk, S.R..... O.	P.O. 18½ m. fr. Tilsonburg.
PLEASANT RIDGE.....	Charlotte.....N.B.	P.O. 29 m. fr. St. Stephen.
PLEASANT RIVER.....	Queen's.....N.S.	P.O. 20 m. fr. Bridgewater.
PLEASANT VALLEY.....	Prince Edward..... O.	See Hillier.
PLEASANT VALLEY.....	Digby.....N.S.	P.O. 4 m. fr. Digby.
PLESSISVILLE.....	Megantic..... Q.	See Somerset.

NAME OF PLACE.	COUNTY AND PROVINCE.	DESCRIPTION AND LOCATION.
PLUM HOLLOW.....	Leeds, S.R..... O.	P.O. 6 m. fr. Farmersville.
PLUMWESWEEP.....	King's..... N.B.	P.O. Eu. and N. A. R.R., 47 m. fr. St. John.
PLYMOUTH.....	Yarmouth..... N.S.	P.O. 9 m. fr. Yarmouth.
POCKMOUCHE.....	Gloucester..... N.B.	P.O. 59 m. fr. Chatham.
POCKSHAW.....	Gloucester..... N.B.	P.O. 26½ m. fr. Bathurst.
POINT ABINO..... Bertie Station..... Ridgeway.....	Welland..... O.	P.O. and Sta. Welland R.R.; 20 m. fr. Port Robinson.
POINT ALEXANDER.....	Renfrew, N.R..... O.	P.O. 39 m. fr. Pembroke.
POINT BRULEY.....	Colchester..... N.S.	P.O. 25 m. fr. Pictou.
POINT CARDINAL.....	Grenville, S.R..... O.	See Edwardsburg.
POINT A GROUETTE.....	Provencher..... Man.	Vill. On Red River, 44 m. fr. Pembina.
POINT DU CHIENE.....	Provencher..... Man.	P.O. On Lake of the Woods Road, 30 m. E. fr. Fort Garry.
POINTE À LA GARDE..... Aloyne.....	Bonaventure..... Q.	See Escuminac.
POINTE À CAVAGNOL.....	Vaudreuil..... Q.	See Hudson.
POINTE À FLEURANT.....	Bonaventure..... Q.	See Fleurant.
POINTE AU BOULEAU..... Duck River.....	Saguenay..... Q.	P.O. 27 m. fr. Murray Bay.
POINTE AU CHIENE.....	Argenteuil..... Q.	P.O. 61 m. fr. Ottawa, 9 m. fr. Grenville.
POINTE A PIC.....	Charlevoix..... Q.	P.O. 2 m. fr. Murray Bay.
POINTE AUX ANGLAIS.....	Two Mountains..... Q.	Vill. On River Ottawa; 42 m. fr. Montreal.
POINTE AUX PINS.....	Algoma..... O.	P.O. 9 m. fr. Sault Ste. Marie.
POINTE AUX TREMBLES.....	Hochelaga..... Q.	P.O. 10 m. fr. Montreal.
POINTE AUX TREMBLES.....	Portneuf..... Q.	P.O. 19 m. fr. Quebec.
POINTE CLAIRE, C.T.....	Jacques Cartier..... Q.	P.O. G.T.R., 14½ m. fr. Montreal. Pop. 71-461.
POINTE DU CHENE.....	Westmoreland..... N.B.	P.O. Eu. & N. A. R.R., 108 m. fr. St. John.
POINTE DU LAC.....	St. Maurice..... Q.	P.O. 9 m. fr. Three Rivers.
POINT EDWARD.....	Lambton..... O.	P.O. G.T.R., on River St. Claire, 2 m. fr. Sarnia.
POINTE FORTUNE.....	Vaudreuil..... Q.	P.O. 64 m. fr. Ottawa; 18 m. fr. Vankleek Hill; 24 m. fr. Vaudreuil.
POINT KAYE.....	Victoria, N.R..... O.	P.O. 10 m. fr. Falkenburg.
POINT LA NIM.....	Restigouche..... N.B.	P.O. 10 m. fr. Campbellton.
† POINT LEVI.....	Levis..... Q.	See Levis.
POINT OF CAPE.....	Antigonishe..... N.S.	P.O. 6 m. fr. Cape George.
POINT PETRE.....	Prince Edward..... O.	P.O. 6 m. fr. Cherry Valley.
POINT PLATON.....	Lotbiniere..... Q.	P.O. On River St. Lawrence, 40 m. fr. Quebec.
* POINT ST. CHARLES.....	Jacques Cartier..... Q.	P.O. G.T.R., 1¼ m. fr. Montreal.

NAME OF PLACE.	COUNTY AND PROVINCE.	DESCRIPTION AND LOCATION.
POINT ST. PETER.....	Gaspé..... Q.	P.O. 22 m. fr. Gaspé Basin.
POINT TRAVERSE.....	Prince Edward..... O.	P.O. 12 m. fr. Milford.
<i>Long Point</i>		
POINT WOLF.....	Albert..... N.B.	P.O. 23 m. fr. Harvey.
POLAND.....	Lanark, N.R..... O.	P.O. 7 m. fr. Watson's Corners.
POLLET RIVER.....	Westmoreland..... N.B.	P.O. 8 m. fr. Elgin.
POLLET RIVER STATION.....	Westmoreland..... N.B.	Sta. Eu. and N. A. R.R., 71 m. fr. St. John.
POLLY BOG.....	Colchester..... N.S.	Sta. Nova Scotia R.R., 48 m. fr. Halifax.
POMEROY RIDGE.....	Charlotte..... N.B.	P.O. 36 m. fr. St. Stephen.
POMONA.....	Grey, S.R..... O.	P.O. 13½ m. fr. Durham.
POMQUET CHAPEL.....	Antigonishe..... N.S.	P.O. 4 m. fr. Pomquet Forks.
POMQUET FORKS.....	Antigonishe..... N.S.	P.O. 10 m. fr. Antigonishe.
POND MILLS.....	Middlesex, E.R..... O.	Sta. London & Port Stanley R.R., 3 m. fr. London.
PONDS.....	Pictou..... N.S.	P.O. 21 m. fr. New Glasgow.
PONSONBY.....	Wellington, C.R..... O.	P.O. 6½ m. fr. Guelph.
PONTIAC.....	Pontiac..... Q.	Vill. 3 m. fr. Onslow.
POPLAR POINT.....	Marquette..... Man.	P.O. On River Assiniboine, 45 m. fr. Fort Garry.
POINT CLEAR.....	Victoria..... N.S.	P.O. 7 m. fr. Boularderie.
PONT CHATEAU.....	Soulanges..... Q.	P.O. 5 m. fr. Coteau Sta.
PONT DE MASKINONGÉ.....	Maskinongé..... Q.	P.O. 27 m. fr. Three Rivers.
PONT ROUGE.....	Portneuf..... Q.	P.O. 8 m. fr. Pointe aux Trembles.
POOLE.....	Perth, N.R..... O.	P.O. 12½ m. fr. Stratford.
POODIAC.....	King's..... N.B.	P.O. 9 m. fr. Sussex Vale.
POPE'S HARBOUR.....	Halifax..... N.S.	P.O. 59½ m. fr. Halifax.
POPLAR GROVE.....	Gloucester..... N.B.	P.O. 6 m. fr. Bathurst.
POQUIOCK.....	York..... N.B.	P.O. 40 m. fr. Fredericton.
PORRIER.....	Richmond..... N.S.	P.O. 2 m. fr. Grandique.
PORT ACADIE.....	Digby..... N.S.	P.O. 30 m. fr. Digby.
PORTAGE.....	Huntingdon..... Q.	See Dewittville.
• PORTAGE DU FORT, C.T.....	Pontiac..... Q.	P.O. On River Ottawa; 20 m. fr. Arnprior; 60 m. fr. Ottawa.
PORTAGE LA PRAIRIE.....	Marquette..... Man.	P.O. 59 m. fr. Fort Garry.
PORTAGE RIVER.....	Northumberland..... N.B.	P.O. 42 m. fr. Chatham.
PORT ALBERT.....	Huron, N.R..... O.	P.O. 10 m. fr. Goderich.
PORTAPIQUE.....	Colchester..... N.S.	P.O. 10 m. fr. Londonderry.
PORTAPIQUE MOUNTAIN.....	Colchester..... N.S.	P.O. 17½ m. fr. Londonderry.

NAME OF PLACE.	COUNTY AND PROVINCE.	DESCRIPTION AND LOCATION.
PORT AU PERSIL..... } <i>St. Simeon</i> }	Charlevoix Q.	P.O. On River St. Lawrence, 18 m. fr. Murray Bay.
PORT BRUCE.....	Elgin, E.R..... O.	P.O. 14 m. fr. Port Burwell.
* PORT BURWELL.....	Elgin, E.R..... O.	P.O. 31½ m. fr. Ingersoll; 39 m. fr. Simcoe.
PORT CALEDONIA.....	Cape Breton..... N.S.	P.O. 19 m. fr. Sydney.
PORT CARLING.....	Victoria, N.R..... O.	P.O. 14 m. fr. Falkenburg; 21 m. fr. Bracebridge.
* PORT COLBORNE	Welland..... O.	P.O. Buffalo & Goderich Br. G.T.R., 56 m. fr. Brantford and Welland R.R.
PORT CREDIT	Peel..... O.	P.O. Great Western R.R., 14 m. fr. Toronto.
* PORT DALHOUSIE.....	Lincoln O.	P.O. Port on Lake Ontario and Welland R.R.
PORT DANIEL.....	Bonaventure..... Q.	P.O. 50 m. fr. Perce.
* PORT DOVER.....	Norfolk, S.R..... O.	P.O. 37 m. fr. Hamilton; 9 m. fr. Simcoe.
PORT ELGIN.....	Grenville, S.R..... O.	See Edwardsburg.
PORT ELGIN.....	Westmoreland..... N.B.	P.O. 2 m. fr. Baie Verte; 30 m. fr. Shediac.
PORT ELGIN.....	Bruce, N.R..... O.	See Normanton.
PORT ELMSLEY..... } <i>Pike Falls Station</i> }	Lanark, S.R..... O.	P.O. 6 m. fr. Smith's Falls.
PORTER'S HILL.....	Huron, S.R..... O.	P.O. 7½ m. fr. Clinton.
PORTER'S LAKE.....	Halifax..... N.S.	P.O. 18 m. fr. Halifax.
PORT FELIX..... } <i>Molasses Harbor</i> }	Guysboro..... N.S.	P.O. 30 m. fr. Guysboro.
PORT FRANK..... } <i>Golden Creek</i> }	Lambton..... O.	Vill. 5 m. fr. Widder Sta.
PORT GEORGE.....	Annapolis..... N.S.	P.O. 16 m. fr. Lawrencetown.
PORT GLASGOW.....	Elgin..... O.	Vill. 2 m. fr. Aldboro'.
PORT GRANBY.....	Durham, W.R..... O.	P.O. 1 m. fr. Newtonville Sta. G.T.R.
PORT GREVILLE.....	Cumberland N.S.	P.O. 15 m. fr. Parrsboro'.
PORT HASTINGS OR PLAIS- } TER COVE..... }	Inverness N.S.	P.O. 182 m. fr. Halifax, on Gut of Canso, 18 m. fr. Tracadie.
PORT HAWKESBURY	Inverness..... N.S.	P.O. On the Gut of Canso, 21½ m. fr. Tracadie.
† PORT HOOD, O.T.....	Inverness N.S.	On St. George's Bay, 28 m. fr. Port Hastings.
PORT HOOD COAL MINES.....	Inverness N.S.	D. P.O. 1 m. fr. Port Hood.
PORT HOOD ISLAND.....	Inverness..... N.S.	P.O. 1½ m. fr. Port Hood.
PORT HOOVER.....	Victoria, S.R..... O.	P.O. 9 m. fr. Oakwood.
* PORT HOPE.....	Durham, E.R..... O.	P.O. On Lake Ontario, and G.T.R., 63 m. fr. Toronto. Pop. '61-4,162; '71-5,114.
PORT JOLLY.....	Shelburne N.S.	P.O. 25 m. fr. Liverpool; 27 m. fr. Shelburne.
PORT LAMBTON..... } <i>Lambton</i> }	Bothwell P.O.	P.O. 5 m. fr. Sombra.

NAME OF PLACE.	COUNTY AND PROVINCE.	DESCRIPTION AND LOCATION.
PORTLAND.....	Leeds, S.R..... O.	P.O. 3 m. fr. Forfar.
PORTLAND.....	Norfolk, S.R..... O.	Vill. 10 m. fr. Simcoe; 2 m. fr. Silver Hill.
PORTLAND.....	St. John..... N.B.	P.O. Town adjoining City of St. John; 1 m. fr. St. John post office.
PORT LA TOUR.....	Shelburne..... N.S.	P.O. 8 m. fr. Barrington.
PORT LE BEAR..... <i>Port Hebert</i>	Shelburne..... N.S.	See Big Port le Bear.
PORT LEWIS.....	Huntingdon..... Q.	P.O. 6 m. fr. Huntingdon.
PORT MAITLAND..... <i>Broad Creek</i>	Monck..... O.	P.O. 7 m. fr. Dunnville.
PORT MAITLAND.....	Richmond's..... N.S.	Vill. 7 m. fr. St. Peter's.
PORT MATOUN.....	Queen's..... N.S.	P.O. 10 m. fr. Liverpool; 118 m. fr. Halifax.
† PORT MEDWAY.....	Queen's..... N.S.	P.O. 10 m. fr. Liverpool.
† PORT MULGRAVE.....	Guysboro'..... N.S.	P.O. On the Gut of Canso opp. to Port Hawkesbury; 16 m. fr. Traquadie.
PORT NELSON.....	Halton..... O.	P.O. 1½ m. fr. Wellington Square.
PORTNEUF.....	Portneuf..... Q.	P.O. 36 m. fr. Quebec.
† PORT PERRY.....	Ontario, N.R..... O.	P.O. Whitby & P. P. R.R., 18 m. fr. Whitby.
PORT RICHMOND.....	Richmond..... N.S.	P.O. On Gut of Canso, 9½ m. fr. Port Hawkesbury.
• PORT ROBINSON.....	Welland..... O.	P.O. On Welland Canal and Welland R.R., 11½ m. fr. Port Colborne; 13½ m. fr. Port Dalhousie.
• PORT ROWAN.....	Norfolk, S.R..... O.	P.O. 21 m. fr. Simcoe; 26 m. fr. Deroham.
PORT ROYAL.....	Norfolk, S.R..... O.	P.O. 23½ m. fr. Simcoe.
PORT ROYAL.....	Richmond..... N.S.	P.O. 2 m. fr. West Arichat.
PORT RYERSE.....	Norfolk, S.R..... O.	P.O. 6 m. fr. Simcoe.
PORT SEVERN.....	Simcoe, N.R..... O.	P.O. On Matchedash Bay, 24 m. fr. Orillia.
PORTSMOUTH.....	Frontenac..... G.	P.O. 2 m. fr. Kingston.
• PORT STANLEY.....	Elgin, E.R..... O.	P.O. On Lake Erie, and London & Port Stanley R.R., 24 m. fr. London.
PORT TALBOT.....	Elgin, W.R..... O.	D. P.O. 14 m. fr. St. Thomas.
PORTUGUESE COVE.....	Halifax..... N.S.	P.O. 13 m. fr. Halifax.
PORT UNION.....	Ontario, S.R..... O.	P.O. G.T.R., 16½ m. fr. Toronto.
PORT WILLIAMS.....	Annapolis..... N.S.	See Marshall's Cove.
PORT WILLIAMS STATION.. } <i>Greenwich</i> }	King's..... N.S.	Sta. Windsor & Annapolis R.R., 20 m. fr. Windsor.
PORT WILLIAMS.....	King's..... N.S.	P.O. 1 m. fr. Port William Sta.
POSTE DES GRAIS.....	St. Maurice..... Q.	Vill. 1½ m. fr. St. Etienne.
POSTVILLE.....	Halton..... O.	See Trafalgar.
POWELL.....	Carleton..... O.	P.O. 5 m. fr. Almonte.
POWELL'S MILLS.....	Hastings's..... N.R.	See Malone.

NAME OF PLACE.	COUNTY AND PROVINCE.	DESCRIPTION AND LOCATION.
POWERS.....	Richmond.....N.S.	Vill. 5 m. fr. St. Peter's; 7 m. fr. Grand Anse.
POWERSCOURT.....	Huntingdon..... Q.	P.O. 2 m. fr. Athelstan.
PRESQU'ILE.....	Grey, N.R..... O.	See Sarawak.
PRAIRIE SIDING.....	Essex..... O.	Sta. Great Western R.R., 72 m. fr. London; 7 m. fr. Chatham.
* PRESCOTT.....	Grenville, S.R..... O.	P.O. On River St. Lawrence, and St. Lawrence & Ottawa R.R., 114m. fr. Montreal. Pop. '61-2,591; '71-2,617.
PRESCOTT JUNCTION.....	Grenville, S.R..... O.	Sta. G.T.R., 112 m. fr. Montreal; St. Lawrence & Ottawa R.R.; 2 m. fr. Prescott.
PRESCOTT ROAD.....	Charlotte.....N.B.	P.O. 50 m. fr. St. John.
* PRESTON.....	Waterloo, S.R..... O.	P.O. On Great Western R.R., 16 m. fr. Harrisburg. Pop. '61-1,538; '71-1,408.
† PRICEVILLE.....	Grey, S.R..... O.	P.O. 35 m. fr. Collingwood; 10 m. fr. Durham.
PRIMROSE.....	Cardwell..... O.	P.O. 13½ m. fr. Orangeville.
PRESCOTT MILLS.....	Charlotte.....N.B.	P.O. 3 m. fr. New River.
* PRINCE ALBERT } Reach..... }	Ontario, N.R..... O.	P.O. Whitby & P. P. R.R., 16½ m. fr. Whitby.
PRINCE ARTHUR'S LANDING	Algoma..... O.	See Thunder Bay.
PRINCE OF WALES.....	St. John.....N.B.	P.O. 13 m. fr. St. John.
PRINCEPORT.....	Colchester.....N.S.	P.O. 20 m. fr. Lower Stewiacke; 16 m. fr. Truro.
† PRINCETON.....	Oxford, N.R..... O.	P.O. Great Western R.R., 36 m. fr. Hamilton.
PRINCEVILLE.....	Arthabaska..... Q.	See Stanfold.
PRINCE WILLIAM.....	York.....N.B.	P.O. 26½ m. fr. Fredericton.
PROSPECT.....	Lanark, S.R..... O.	P.O. 11 m. fr. Ashton.
PROSPECT.....	Halifax.....N.S.	P.O. 20 m. fr. Halifax.
PROTON.....	Grey, S.R..... O.	See Iaistioge.
PUBNICO BEACH.....	Shelburne.....N.S.	P.O. 26 m. fr. Barrington.
PUBNICO HARBOUR.....	Yarmouth.....N.S.	P.O. 17 m. fr. Barrington.
PUGWASH.....	Cumberland.....N.S.	P.O. 55 m. fr. Pietou; 30 m. fr. Amherst; 52 m. fr. Truro.
PUGWASH RIVER.....	Cumberland.....N.S.	P.O. 5 m. fr. Pugwash.
PURDY.....	Hastings, N.R..... O.	P.O. 34 m. fr. Clontarf.
PURPLEVILLE.....	York, W.R..... O.	P.O. 5 m. fr. Richmond Hill.
† PUSLINCH.....	Wellington, S.R..... O.	P.O. 12 m. fr. Guelph.
PUTNAM..... } Dorchester..... }	Middlesex, E.R..... O.	P.O. 11 m. fr. Ingersoll.
QUACO..... } Collina..... } East Quaco..... }	St. John.....N.B.	P.O. 1 m. fr. St. Martin's.
QUACO ROAD.....	St. John.....N.B.	P.O. 20 m. fr. St. John.

NAME OF PLACE.	COUNTY AND PROVINCE.	DESCRIPTION AND LOCATION.
QUAYS.....	Durham, E.R..... O.	Sta. Midland R.R., 5 m. fr. Port Hope.
• QUEBEC, C.T.....	Quebec..... Q.	P.O. On River St. Lawrence, 1 m. fr. Lewis Sta. G.T.R. Capital of Province of Quebec. Pop. '61-51,109; '71-59,699.
QUEENSBOROUGH.....	Hastings..... O.	P.O. 7 m. fr. Bridgewater.
QUEENSTON.....	Niagara..... O.	P.O. Erie and Niagara R.R., 8 m. fr. Clifton.
QUEENSVILLE.....	York, N.R..... O.	P.O. 9½ m. fr. Newmarket.
QUEENSVILLE.....	Inverness..... N.S.	P.O. 7 m. fr. Port Hastings.
QUESNEL.....	Cariboo..... B.C.	P.O. 400 m. fr. New Westminster.
QUIO.....	Pontiac..... Q.	See Onslow.
QUISPAMISIS.....	King's..... N.B.	Sta. Eu. and N. A. R.R., 12 m. fr. St. John.
RADNOR FORGES.....	Champlain..... Q.	See Fermont.
RADSTOCK.....	Joliette..... Q.	P.O. 9 m. fr. Joliette; 3 m. fr. Kildare.
RAGGED HEAD.....	Guysboro'..... N.S.	P.O. On Chedabucto Bay, 9 m. fr. Guysboro'.
RAGGED ISLAND.....	Shelburne..... N.S.	P.O. 15 m. fr. Sable River.
RAGGED ISLAND..... } E. Side..... }	Shelburne..... N.S.	P.O. 3 m. fr. Ragged Island.
RAGLAN.....	Ontario, S.R..... O.	P.O. 8½ m. fr. Oshawa.
RAILTON.....	Addington..... O.	P.O. 12 m. fr. Kingston.
RAINHAM.....	Haldimand..... O.	P.O. 25 m. fr. Port Dover; 9 m. fr. Dunville.
RAINHAM CENTRE.....	Haldimand..... O.	P.O. 22 m. fr. Port Dover; 12 m. fr. Dunville.
RAMA.....	Ontario, N.R..... O.	P.O. on Lake Simcoe, 45 m. fr. Bell Ewart.
RANELAGH.....	Norfolk, N.R..... O.	P.O. 15½ m. fr. Lyndoch.
RANKIN..... } Green Lake Settlement..... }	Renfrew, N.R..... O.	P.O. 12 m. fr. Pembroke.
RANKIN'S MILLS.....	Carleton..... N.B.	P.O. 13 m. fr. McAdam Junction.
RAPIDES DES JOACHIMS..... } Aberdeen..... }	Pontiac..... Q.	P.O. 45 m. fr. Pembroke.
RATCHFORD RIVER.....	Cumberland..... N.S.	See Port Greville.
RATHBURN.....	Ontario, N.R..... O.	P.O. 5 m. fr. Uptergrove; 6 m. fr. Atherley.
† RATHO.....	Oxford, N.R..... O.	P.O. Buffalo and Goderich Br. G.T.R., 15 m. fr. Stratford.
RATTER'S CORNERS.....	King's..... N.B.	P.O. 8 m. fr. Sussex Vale.
RAVENNA.....	Grey, N.R..... O.	P.O. 7 m. fr. Thornburg.
RAVENSCLIFF.....	Victoria, N.R..... O.	P.O. 8 m. fr. Huntsville.
RAVENSHOE.....	York, N.R..... O.	P.O. 6 m. fr. Queensville.
RAVENSWOOD.....	Lambton..... O.	P.O. 8 m. fr. Widder Station.
RAWDON.....	Montcalm..... Q.	P.O. 15 m. fr. St. Jacques.
RAWDON.....	Hants..... N.S.	P.O. 9 m. fr. Newport.

NAME OF PLACE.	COUNTY AND PROVINCE.	DESCRIPTION AND LOCATION.
RAWDON (South).....	Hants.....N.S.	P.O. 9½ m. fr. Mount Uniacke.
RAWDON (Upper).....	Hants.....N.S.	P.O. 8 m. fr. Rawdon; 5 m. fr. Gore.
RAYMOND.....	Victoria, N.R.....O.	P.O. 10 m. fr. Falkenburg.
REABORO'.....	Victoria, S.R.....O.	P.O. 5 m. fr. Lindsay.
READ.....	Hastings, E.R.....O.	P.O. 1½ m. fr. Shannonville.
READING.....	Wellington, C.R.....O.	P.O. 23½ m. fr. Georgetown.
REAR OF BLACK RIVER.....	Richmond.....N.S.	P.O. 4 m. fr. West Bay.
REAR LANDS SPORTING..... } MOUNTAIN..... }	Richmond.....N.S.	P.O. 24 m. fr. West Bay.
RED BANK.....	Northumberland.....N.B.	P.O. 14 m. fr. Newcastle.
RED ISLANDS.....	Richmond.....N.S.	P.O. 55 m. fr. Port Hawkesbury; 41 m. fr. Sydney.
REDNERSVILLE.....	Pr. Edward.....O.	P.O. 3 m. fr. Belleville.
REEKIE.....	Bruce, S.R.....O.	P.O. See Armow.
RELESSEY.....	Cardwell.....O.	P.O. 10 m. fr. Orangeville.
RENFORTH.....	Wentworth, S.R.....O.	P.O. 2 m. fr. Glanford.
* RENFREW.....	Renfrew, S.R.....O.	P.O. 15 m. fr. Sandpoint. Pop. '61-700; '71-865.
RENFREW.....	Hants.....N.S.	P.O. 12 m. fr. Elmsdale; 7 m. fr. Enfield Sta.
RENOUS BARRAGE.....	Northumberland.....N.B.	P.O. 24 m. fr. Chatham.
RENTON.....	Norfolk, N.R.....O.	P.O. 5 m. fr. Townsend Centre.
REPENTIGNY.....	L'Assomption.....Q.	P.O. 2 m. fr. St. Paul L'Ermite.
REYNOLDSVILLE.....	Lincoln.....O.	Vill. 2 m. fr. St. Catherine's.
RHODES.....	King's.....N.S.	P.O. 5 m. fr. Niely Road.
RICEBURG.....	Missisquoi.....Q.	P.O. 5½ m. fr. Stanbridge Station.
RICEVILLE.....	Prescott.....O.	P.O. 9½ m. fr. Athol.
RICHARDSON'S CORNERS.....	Simcoe, N.R.....O.	See Edgar.
RICHBY.....	Compton.....Q.	P.O. G.T.R., 118 m. fr. Montreal.
† RICHIBUCTO, C.T.....	Kent.....N.F.	P.O. 40 m. fr. Chatham.
RICHMOND CORNER..... } Scotch Corner..... }	Carleton.....N.B.	P.O. 6 m. fr. Woodstock.
RICHMOND.....	Elgin, E.R.....O.	See Bayham.
* RICHMOND EAST, C.T.....	Richmond.....Q.	P.O. G.T.R., 76½ m. fr. Montreal; 97 m. fr. Quebec; 71½ m. fr. Island Pond.
* RICHMOND WEST.....	Carleton.....O.	P.O. 10 m. fr. Stittsville.
* RICHMOND HILL.....	York, W.R.....O.	P.O. Northern R.R., 18 m. fr. Toronto; P.O. 3 m. fr. Station.
RICHMOND MINES.....	Inverness.....N.S.	See Port Richmond.
RICHMOND STATION.....	Richmond.....Q.	P.O. G.T.R., 76 m. fr. Montreal.
RICHMOND TERMINUS.....	Halifax.....N.S.	P.O. Nova Scotia R.R., 2 m. fr. City of Halifax.

NAME OF PLACE.	COUNTY AND PROVINCE.	DESCRIPTION AND LOCATION.
RICHVIEW.....	Peel..... O.	P.o. 3½ m. fr. Malton.
RICHWOOD.....	Oxford, N.R..... O.	P.o. Buffalo and Goderich Br. G.T.R., 26 m. fr. Stratford.
† RIDGETOWN	Bothwell	O. P.o. 11 m. fr. Thamesville.
RIDGEVILLE.....	Monck	O. P.o. 22 m. fr. Canfield; 8½ m. fr. Port Robinson.
RIDGEWAY.....	Welland	O. See Point Abino.
RIGAUD.....	Vaudrenil..... Q.	P.o. On River Ottawa, 16 m. fr. Vaudrenil; 57 m. fr. Carillon; 82 m. fr. Ottawa.
RILEY BROOK.....	Victoria	N.B. P.o. 9m. fr. Andover.
• RIMOUSKI, C.T.....	Rimouski..... Q.	P.o. On River St. Lawrence, 64½ m. fr. Riviere du Loup en bas. Pop. '71-1,186.
RINGWOOD.....	York, N.R..... O.	P.o. 2½ m. fr. Stouffville.
RIPLEY.....	Bruce, S.R..... O.	P.o. 15 m. fr. Kincardine.
RIVER BEAUDETTE.....	Soulanges	Q. P.o. On River St. Lawrence and G.T.R., 43½ m. fr. Montreal.
RIVER BOURGEOIS.....	Richmond..... N.S.	P.o. 5 m. fr. Power's Settlement.
RIVER CHARLO.....	Restigouche..... N.B.	P.o. 46 m. fr. Bathurst.
† RIVER DAVID.....	Yamaska..... O.	P.o. 18 m. fr. Sorel.
RIVER DEBERT.....	Colchester..... N.S.	P.o. 3½ m. fr. Londonderry; 16 m. fr. Truro.
RIVER DE CHUTE.....	Carleton..... N.B.	P.o. 9 m. fr. Andover.
RIVER DENNIS.....	Inverness..... N.S.	P.o. 6 m. fr. River Dennis Upper Settlement.
RIVER DENNIS..... } Upper Settlement..... }	Inverness	N.S. P.o. 20. m. fr. Port Hastings; 15 m. fr. Judique.
RIVER DESERT.....	Ottawa..... Q.	P.o. 65 m. fr. North Wakefield.
RIVER GILBERT..... } Gilbertville..... }	Beauce..... Q.	P.o. 11 m. fr. Jersey Riv. Chaudiere; 2½ m. fr. St. François.
RIVER HEBERT.....	Cumberland..... N.S.	P.o. 17 m. fr. Amherst.
RIVER INHABITANTS.....	Inverness	N.S. See Glenedale.
† RIVER JOHN.....	Pictou..... N.S.	P.o. 21 m. fr. Pictou.
RIVER JOHN (W. Branch).....	Pictou..... N.S.	P.o. 20 m. fr. Pictou.
RIVER LOUISON	Restigouche..... N.B.	P.o. 31 m. fr. Bathurst; 19 m. fr. Dalhousie
RIVER PHILIP.....	Cumberland..... N.S.	P.o. 45 m. fr. Truro; 22 m. fr. Amherst.
RIVER ROUGE.....	Vaudrenil..... Q.	Sta. G.T.R, 34½ m. fr. Montreal.
† RIVERSDALE.....	Bruce, S.R..... O.	P.o. 12 m. fr. Walkerton.
RIVERSDALE.....	Colchester	N.S. P.o. Nova Scotia R.R., 74 m. fr. Halifax.
RIVER SIDE.....	Albert..... N.B.	P.o. 39½ m. fr. Salisbury.
RIVERSTOWN.....	Wellington, N.R..... O.	P.o. 3 m. fr. Kenilworth.
RIVIERE A LA GLANDE.....	Gaspé..... Q.	Vill. 32 m. fr. St. Anne des Monts.
RIVIERE A LA MARTHE.....	Gaspé	Q. Vill. 18 m. fr. St. Anne des Monts.

NAME OF PLACE.	COUNTY AND PROVINCE.	DESCRIPTION AND LOCATION.
RIVIERE BOIS CLAIR..... } <i>St. Edouard</i> }	Lotbiniere..... Q.	P.O. 6½ m. fr. Lotbiniere.
RIVIERE DES PRAIRIES.....	Hochelaga..... Q.	P.O. 6 m. fr. Pointe aux Trembles.
* RIVIERE DU LOUP en bas..... } <i>Fraserville</i> }	Temiscouata..... Q.	P.O. G.T.R., 127 m. fr. Quebec.
† RIVIERE DU LOUP en haut..... } <i>C.T.</i> }	Maskinongé..... Q.	P.O. 22½ m. fr. Three Rivers.
RIVIERE DU SUD.....	Iberville..... Q.	See Henryville.
RIVIERE MAGDELEINE.....	Gaspé..... Q.	Vill. 59 m. fr. Ste. Anne des Monts.
RIVIERE MARSOUIN.....	Gaspé..... Q.	Vill. 23 m. fr. Ste. Anne des Monts.
RIVIERE OUELLE.....	Kamouraska..... Q.	P.O. G.T.R., 92 m. fr. Quebec.
RIVIERE RAISIN..... } <i>New Lancaster</i> }	Glengarry..... O.	P.O. ¼ m. fr. Lancaster Sta.
RIVIERE TROIS PISTOLES.....	Temiscouata..... Q.	P.O. On River St. Lawrence, 25 m. fr. Riviere du Loup en bas.
RIVIERE ST. LOUIS.....	Beauharnois..... Q.	See St. Stanislas de Kostka.
ROBERTS ISLAND.....	Yarmouth..... N.S.	P.O. 15 m. fr. Yarmouth.
ROBERVAL.....	Chicoutimi..... Q.	P.O. 33 m. fr. Labarre.
ROACHES' POINT..... } <i>Keswick</i> }	York..... O.	P.O. 3 m. fr. Keswick (or Medina.)
ROBERTSON'S MILLS.....	Glengarry..... O.	See Dalkeith.
† ROBINSON.....	Compton..... Q.	P.O. 21 m. fr. Lennoxville.
ROBLIN.....	Lennox..... O.	P.O. 10 m. fr. Napanee.
ROBLIN'S MILLS.....	Pr. Edward..... O.	See Ameliasburg.
ROB-ROY.....	Grey, S.R..... O.	P.O. 6 m. fr. Singhampton.
ROCHELLE..... } <i>Ste. Anne de Stukely</i> }	Shefford..... Q.	P.O. 8 m. fr. Waterloo.
ROCHESTER..... } <i>Belle River Sta.</i> }	Essex..... O.	P.O. Sta. Great Western R.R., 6 m. fr. Woodslee.
ROCKBURN.....	Huntingdon..... Q.	P.O. 4 m. fr. Franklin Centre.
ROCKFORD.....	Norfolk, N.R..... O.	P.O. 9 m. fr. Waterford.
ROCK FOREST.....	Sherbrooke..... Q.	P.O. 6 m. fr. Sherbrooke.
* ROCKINGHAM.....	Renfrew, S.R..... O.	P.O. 20 m. fr. Clontarf.
ROCK ISLAND.....	Stanstead..... Q.	P.O. 1 m. fr. Stanstead.
ROCKLAND.....	Westmoreland..... N.B.	P.O. 3 m. fr. Dorchester; 9 m. fr. Memramcook.
ROCKLAND.....	Russell..... O.	P.O. On River Ottawa, 26 m. fr. Ottawa.
ROCKLIFFE.....	Renfrew, N.R..... O.	P.O. 11 m. fr. Rapides des Joachims.
ROCKLIN.....	Pictou..... N.S.	P.O. 6½ m. fr. Glengarry Sta.
ROCKPORT.....	Leeds, S.R..... O.	P.O. 11 m. fr. Mallorytown.

NAME OF PLACE.	COUNTY AND PROVINCE.	DESCRIPTION AND LOCATION.
ROCKPORT.....	Westmoreland.....N.B.	P.O. 12 m. fr. Dorchester; 14 m. fr. Sackville.
ROCKSIDE.....	Cardwell.....O.	P.O. 6 m. fr. Cheltenham.
ROCKSPRING.....	Leeds, S.R.....O.	See Whitehurst.
ROCKTON.....	Wentworth, N.R.....O.	P.O. 9½ m. fr. Dundas.
ROCKVIEW.....	Grey, N.R.....O.	See Kimberley.
ROCK VILLAGE.....	Russell.....O.	P.O. 3 m. fr. Ottawa.
ROCKVILLE.....	King's.....N.B.	P.O. 5 m. fr. Sussex Vale.
ROCKVILLE. ...	Yarmouth.....N.S.	P.O. 7 m. fr. Yarmouth.
ROCKWELL SETTLEMENT.....	Cumberland.....N.S.	P.O. 13 m. fr. Goose River.
† ROCKWOOD.....	Wellington, C.R.....O.	P.O. G.T.R., 41 m. fr. Toronto.
ROCKY LAKE.....	Halifax.....N.S.	Sta. Nova Scotia R.R., 11 m. fr. Halifax.
† ROD GERVILLE.....	Huron, S.R.....O.	P.O. 18 m. fr. Clinton.
RODNEY.....	Elgin, W.R.....O.	P.O. 6 m. fr. Aldboro'.
ROEBUCK.....	Grenville, S.R.....O.	P.O. 4½ m. fr. Spencerville.
<i>Heck's Corners</i>		
ROGER'S HILL.....	Pictou.....N.S.	P.O. 11 m. fr. Pictou.
ROKEBY.....	Lanark, S.R.....O.	P.O. 18 m. fr. Perth.
ROLLING DAM.....	Charlotte.....N.B.	P.O. New Brunswick and Canada R.R., 20 m. fr. St. Andrews.
ROLPH.....	Norfolk, N.R.....O.	See Ronson.
ROMNEY.....	Kent.....O.	P.O. 1¼ m. fr. Leamington.
RONALDSAY.....	Grey, S.R.....O.	P.O. 17 m. fr. Mount Forest.
† RONDEAU.....	Kent.....O.	P.O. 12 m. fr. Chatham; 38½ m. fr. Leamington.
<i>Blenheim</i>		
RONDEAU HARBOUR.....	Kent.....O.	P.O. 18 m. fr. Chatham.
RONSON.....	Norfolk, N.R.....O.	P.O. 6½ m. fr. Delhi; 5 m. fr. Tilsonburg.
<i>Rolph</i>		
ROSA.....	Northumberland E.R....O.	P.O. 4½ m. fr. Trenton.
ROSEBANK.....	Brant, N.R.....O.	P.O. 5 m. fr. Harrisburg; 3¼ m. fr. St. George.
ROSEDALE.....	Victoria, N.R.....O.	P.O. 7 m. fr. Fenelon Falls.
ROSEDENE.....	Monck.....O.	P.O. 10 m. fr. Beamsville.
<i>Vienna</i>		
ROSEHALL.....	Pr. Edward.....O.	P.O. 2½ m. fr. Hillier.
• ROSEMONT.....	Simcoe, S.R.....O.	P.O. 18 m. fr. Cookstown.
ROSENEATH.....	Northumberland, W.R...O.	P.O. 20 m. fr. Cobourg.
ROSETTA.....	Lanark, N.R.....O.	P.O. 14 m. fr. Lanark.
ROSE VALE.....	Albert.....N.B.	P.O. 13 m. fr. Hillsboro'.
ROSEVILLE.....	Waterloo, S.R.....O.	P.O. 8 m. fr. Berlin.

NAME OF PLACE.	COUNTY AND PROVINCE.	DESCRIPTION AND LOCATION.
ROSEVILLE.....	Lanark, S.R..... O.	See Montague.
ROSEWAY.....	Shelburne.....N.S.	P.O. 12 m. fr. Lyle's Bridge.
ROSLIN.....	Hastings, E.R..... O.	P.O. 14 m. fr. Belleville.
ROSLIN.....	Cumberland.....N.S.	P.O. 8 m. fr. Pugwash.
ROSS.....	Renfrew, N.R..... O.	P.O. 19 m. fr. Sandpoint.
ROSS CORNERS.....	King's.....N.S.	P.O. 3 m. fr. Chipman's Brook.
ROSSEAU.....	Victoria, N.R..... O.	P.O. 35 m. fr. Bracebridge.
ROSSITER'S.....	Russell..... O.	Sta. Ottawa and St. Lawrence R.R., 37 m. fr. Prescott.
ROSSWAY.....	Digby.....N.S.	P.O. 9 m. fr. Digby.
ROTHSAY.....	Wellington, N.R..... O.	P.O. 18 m. fr. Elora
<i>Maryboro'</i>		
ROTHSAY.....	King's.....N.B.	P.O. Eu. and N. A. R.R., 9 m. fr. St. John.
ROUGE HILL.....	Ontario, S.R..... O.	P.O. 17 m. fr. Toronto.
ROUGEMONT.....	Rouville..... Q.	P.O. 11 m. fr. Chambly Basin.
ROUND HILL.....	King's.....N.B.	P.O. 31 m. fr. Gagetown.
ROUND HILL.....	Annapolis.....N.S.	P.O. Windsor and Annapolis R.R., 8 m. fr. Annapolis.
ROUND PLAINS.....	Norfolk, N.R..... O.	P.O. 4 m. fr. Waterford.
ROWAN MILLS.....	Norfolk, S.R..... O.	See Stisted.
ROWANTON.....	Pontiac..... Q.	P.O. 20 m. fr. Rapides des Joachims.
ROXBURGH.....	Albert.....N.B.	P.O. 19 m. fr. Penobscuis Sta. 58 m. fr. St. John.
ROXHAM.....	St. Johns..... Q.	P.O. 5 m. fr. Hemmingford.
† ROXTON FALLS.....	Shefford..... Q.	P.O. 6 m. fr. Actor Vale; 16 m. fr. Granby.
ROXTON POND.....	Shefford..... Q.	P.O. 9 m. fr. Granby.
ROYAL ROAD.....	York.....N.B.	P.O. 6 m. fr. Fredericton.
RUGBY.....	Simcoe, N.R..... O.	P.O. 6 m. fr. Orillia.
RUISSEAU DES CHENES.....	Drummond..... Q.	P.O. 10 m. fr. River David; 8 m. fr. St. Hugues.
RUNNYMEDE.....	Bonaventure..... Q.	P.O. 6 m. fr. Matapedia.
RUPERT.....	Ottawa..... Q.	P.O. 5½ m. fr. North Wakefield.
RUSAGORNIS.....	Sunbury.....N.B.	P.O. Eu. and N. A. R.R., 53 m. fr. St. John; 14 m. fr. Fredericton.
RUSSELL.....	Russell..... O.	P.O. 15 m. fr. Winchester; 24 m. fr. Ottawa; 21 m. fr. Cumberland.
<i>Castor</i>		
<i>Duncanville</i>		
RUSSELTOWN.....	Chateaugay..... Q.	P.O. 2 m. fr. Vickers.
RUTHERFORD.....	Bothwell..... O.	P.O. 6 m. fr. Florence.
RUTHVEN.....	Essex..... O.	P.O. 33 m. fr. Windsor; 4 m. fr. Leamington.
RUTLEDGEVILLE.....	Hastings, N.R..... O.	Vill. 17 m. fr. Belleville.

fr. Sack-

Halifax.

a R.R., 20

fr. Lea-

sonburg.

fr. St.

NAME OF PLACE.	COUNTY AND PROVINCE.	DESCRIPTION AND LOCATION.
RYCKMAN'S CORNERS.....	Wentworth, S.R..... O.	P.O. 3 m. fr. Hamilton.
RYEGATE.....	Essex..... O.	P.O. 8 m. fr. Windsor, Sta. on Great Western R.R.
<i>Tecumseh Station</i>		
RYLSTONE.....	Northumberland O.	P.O. 9 m. fr. Menie.
<i>Allan's Mills</i>		
STE. ADÈLE.....	Terrebonne..... Q.	P.O. 18 m. fr. St. Jérôme.
ST. ADOLPHE.....	Montmorency..... Q.	Vill. 9 m. fr. Laval.
ST. AGAPIT DE BEAURIVAGE	Lotbinière..... Q.	See Black River Sta.
ST. AGATHA.....	Waterloo, S.R..... O.	P.O. 5½ m. fr. Bamberg.
STE. AGATHE.....	Lotbinière..... Q.	P.O. 8 m. fr. Methots Mills.
STE. AGATHE.....	Provencher..... Man.	Vill. On Red River, 24 m. S. fr. Fort Garry.
STE. AGATHE DES MONTS....	Terrebonne..... Q.	See Beresford.
STE. AGNÈS.....	Charlevoix..... Q.	P.O. 10 m. fr. Murray Bay.
ST. AIMÉ.....	Richelieu..... Q.	P.O. 24 m. fr. St. Hyacinthe.
ST. ALBAN.....	Portneuf..... Q.	P.O. 15 m. fr. Ste. Anne de la Perade.
ST. ALBERT.....	Arthabaska..... Q.	P.O. 8 m. fr. Arthabaska Sta.
ST. ALEXANDRE.....	Kamouraska..... Q.	P.O. Montreal and Vermont Junction R.R.
ST. ALEXANDRE.....	Iberville..... Q.	P.O. G.T.R., 115 m. fr. Quebec.
ST. ALEXIS.....	Montcalm..... Q.	P.O. 3 m. fr. St. Jacques.
ST. ALEXIS.....	Bonaventure..... Q.	See Avignon.
ST. ALPHONSE.....	Joliette..... Q.	P.O. 12 m. fr. Kildare.
ST. ALPHONSE DE LA GRANDE BAIE.....	Chicoutimi..... Q.	See Bagotville.
ST. AMBROISE DE KILDARE..	Joliette..... Q.	See Kildare.
ST. AMBROISE DE LA JEUNE LORETTE.....	Quebec..... Q.	See Lorette.
ST. ANACLET.....	Rimouski..... Q.	P.O. 7 m. fr. Rimouski.
ST. ANASTASIE DE NELSON..	Megantic..... Q.	See Lyster.
ST. ANDRÉ.....	Kamouraska..... Q.	P.O. G.T.R., 111 m. fr. Québec.
ST. ANDRÉ AVELIN.....	Ottawa..... Q.	P.O. 9 m. fr. Papineauville.
ST. ANDRÉ D'ACTON.....	Bagot..... Q.	See Acton Vale.
†ST. ANDREWS, C.T.....	Charlotte..... N.B.	P.O. On Passamaquoddy Bay; New Brunswick and Canada R.R., 94 m. fr. Woodstock; 130 m. fr. St. John.
ST. ANDREWS.....	York, W.R..... O.	See Thistletown.
ST. ANDREWS or CAMPBELL..	Lisgar..... Man.	P.O. On Red River, 16 m. N. fr. Fort Garry.
ST. ANDREWS.....	Antigonishe..... N.S.	P.O. 10 m. fr. Antigonishe.
ST. ANDREWS.....	Colchester..... N.S.	P.O. 7 m. fr. Lower Stewiacke.

NAME OF PLACE.	COUNTY AND PROVINCE.	DESCRIPTION AND LOCATION.
* ST. ANDREWS EAST.....	Argenteuil..... Q.	P.o. On River St. Lawrence, 82 m. fr. Ottawa; 3 m. fr. Carrillon.
ST. ANDREWS WEST.....	Cornwall..... O.	P.o. 7 m. fr. Cornwall.
STE. ANGÈLE.....	Rouville..... Q.	P.o. 6 m. fr. St. Marie.
STE. ANGÈLE DE LAVAL..... } Doucet's Landing Station..... }	Nicolet..... Q.	P.o. and Sta. on G.T.R., Three Rivers Br., 2 m. fr. Three Rivers.
STE. ANGÈLE DE MERICI.....	Rimouski..... Q.	Vill. 10 m. fr. St. Flavie.
STE. ANGÉLIQUE.....	Ottawa..... Q.	P.o. 5 m. fr. Papineauville.
ST. ANICET.....	Huntingdon..... Q.	P.o. 12 m. fr. Huntingdon.
STE. ANNE BOUT DE L'ISLE...	Jacques Cartier..... Q.	P.o. On Rivers Ottawa and St. Lawrence, and G.T.R., 21 m. fr. Montreal.
STE. ANNE DE BEAUPRÉ.....	Montmorency..... Q.	P.o. On River St. Lawrence at mouth of River Ste. Anne, 22 m. fr. Quebec.
STE. ANNE DE LA PÉRADE...	Champlain..... Q.	P.o. 55 m. fr. Quebec.
STE. ANNE DU SAGUENAY...	Chicoutimi..... Q.	Vill. 1 m. fr. Chicoutimi.
STE. ANNE DE STUKELY.....	Shefford..... Q.	See Rochelle.
STE. ANNE DES MONTS.....	Gaspé..... Q.	P.o. On River St. Lawrence, 57 m. fr. Matane.
STE. ANNE DES PLAINES.....	Terrebonne..... Q.	P.o. 28 m. fr. Montreal.
STE. ANNE DE RESTIGOUCHIE.	Bonaventure..... Q.	Vill. 1 m. fr. Cross Point.
† STE. ANNE LA POCATIÈRE...	Kamouraska..... Q.	P.o. G.T.R., 86 m. fr. Quebec.
ST. ANN'S.....	Victoria..... N.S.	P.o. 4 m. fr. North River Bridge.
ST. ANN'S, (Lincoln).....	Monk..... O.	P.o. 11 m. fr. Grimsby.
ST. ANSELME.....	Dorchester..... Q.	P.o. 6 m. fr. St. Henri.
ST. ANTOINE ABBE.....	Chateaugay..... Q.	See Starnsboro'.
ST. ANTOINE DE TILLY.....	Lotbinière..... Q.	P.o. On River St. Lawrence, 24 m. fr. Quebec.
ST. ANTOINE, River Richelieu...	Verchères..... Q.	P.o. 1 m. fr. St. Denis.
ST. ANTONIN.....	Témiscouata..... Q.	P.o. 3 m. fr. Green River.
ST. APPOLLINAIRE.....	Lotbinière..... Q.	P.o. 7 m. fr. Black River Sta.
ST. ARMAND CENTRE.....	Missisquoi..... Q.	P.o. 8 m. fr. St. Armand Sta.
ST. ARMAND STATION.....	Missisquoi..... Q.	P.o. Vermont Junction R.R., 25 m. fr. St. John's; 18 m. fr. St. Alban's, Vt.
ST. ARSÈNE.....	Témiscouata..... Q.	P.o. River St. Lawrence; 7 m. fr. Rivière du Loup (en bas.)
† ST. ATHANASE, C.T..... } Iberville..... }	Iberville..... Q.	1 m. fr. St. John's.
ST. AUBERT.....	L'Islet..... Q.	P.o. 2 m. fr. St. Jean Port Joli.
ST. AUGUSTIN, Portneuf.....	Portneuf..... Q.	P.o. 13 m. fr. Quebec.
ST. AUGUSTIN, Two Mountains.	Two Mountains..... Q.	P.o. 7 m. fr. St. Eustache.
ST. BARNABE St. Maurice.....	St. Maurice..... Q.	P.o. 12 m. fr. Yamachiche.
ST. BARNABE, River Yamaska...	St. Hyacinthe..... Q.	P.o. 9 m. fr. St. Hyacinthe.
ST. BARTHELEMI.....	Berthier..... Q.	P.o. 34 m. fr. Three Rivers, 10 m. fr. Berthier.

NAME OF PLACE.	COUNTY AND PROVINCE.	DESCRIPTION AND LOCATION.
ST. BASIL.....	Victoria.....N.B.	P.O. 21 m. fr. Grand Falls.
ST. BAZILE.....	Portneuf..... Q.	P.O. 7 m. fr. Portneuf.
ST. BAZILE LE GRAND.....	Chambly..... Q.	P.O. 4 m. fr. St. Bruno.
STE. BEATRIX.....	Joliette..... Q.	P.O. 9 m. fr. Daillebout.
ST. BENOIT.....	Two Mountains..... Q.	P.O. 33 m. fr. Montreal; 7 m. fr. Point aux Anglais.
ST. BERNARD.....	Dorchester..... Q.	P.O. 10 m. fr. La Beauce.
ST. BONAVENTURE.....	Drummond..... Q.	P.O. 7½ m. fr. St. Guillaume d'Upton.
ST. BONIFACE.....	St. Maurice..... Q.	See Shawenegan.
ST. BONIFACE.....	Selkirk.....Man.	P.O. On Red River, opp. Fort Garry.
STE. BRIGIDE.....	Iberville..... Q.	P.O. 10 m. fr. St. John's.
STE. BRIGITTE DE LAVAL.....	Montmorency..... Q.	See Laval.
STE. BRIGITTE DES SAULTS...	Nicolet..... Q.	P.O. 16 m. fr. St. Zephirin.
ST. BRUNO.....	Chambly..... Q.	P.O. G.T.R., 15 m. fr. Montreal.
ST. CAJETAN.....	Bellechase..... Q.	See Armagh.
ST. CALIXTE DE KILKENNY...	Montcalm..... Q.	See Kilkeuny.
ST. CAMILLE.....	Wolfe..... Q.	P.O. 17 m. fr. Danville.
ST. CANUTE.....	Two Mountains..... Q.	P.O. 4½ m. fr. St. Scholastique.
ST. CASMIR.....	Portneuf..... Q.	P.O. 6 m. fr. St. Anne de la Perade.
ST. CATHARINE'S, EAST.....	Portneuf..... Q.	P.O. 12 m. fr. St. Augustin Portneuf.
* ST. CATHARINE'S, WEST, C.T.	Lincoln..... O.	P.O. Great Western R.R., 32 m. fr. Hamilton, Sta. on Welland R.R. and on Welland Canal. Pop. '61-6,284, '71-7,864.
ST. CECILE DE BIC.....	Rimouski..... Q.	See Bic.
ST. CELESTIN.....	Nicolet..... Q.	P.O. Threo Rivers Br. G.T.R., 25½ m. fr. Arthabaska.
† ST. CESAIRE.....	Rouville..... Q.	P.O. 16 m. fr. Chambly Basia. Pop. '71- 937.
ST. CHARLES.....	Quebec..... Q.	Vill. North side of River St. Charles opp. City of Quebec.
ST. CHARLES.....	Selkirk.....Man.	P.O. On Assiniboine River, 8½ m. fr. Fort Garry.
ST. CHARLES DE STANBRIDGE	Missisquoi..... Q.	P.O. 3 m. fr. Malmaison.
ST. CHARLES DU LAC.....	L'Assomption..... Q.	See Lachenaie.
ST. CHARLES, River Richelieu...	St. Hyacinthe..... Q.	P.O. 8 m. fr. St. Hilaire Sta.
ST. CHARLES, River Boyer.....	Bellechase..... Q.	P.O. G.T.R., 26 m. fr. Quebec.
† ST. CHRISTOPHE D'ARTHA- BASKA, C.T. } Arthabaskaville..... }	Arthabaska..... Q.	3 m. fr. Arthabaska Sta.
STE. CLAIRE.....	Dorchester..... Q.	P.O. 12 m. fr. St. Henri.
ST. CLAIRE BRIDGE.....	Dorchester..... Q.	P.O. 18 m. fr. Frampton.
ST. CLEMENTS.....	Waterloo, N.R..... O.	P.O. 10 m. fr. Berlin.

NAME OF PLACE.	COUNTY AND PROVINCE.	DESCRIPTION AND LOCATION.
ST. CLET.....	Soulanges..... Q.	P.O. 7 m. fr. Coteau Sta.
STE. CLOTHILDE.....	Arthabaska..... O.	P.O. 18 m. fr. Arthabaska Sta.
ST. COLUMB.....	Quebec..... Q.	Sec Sillery Cove.
ST. COLUMBIN.....	Two Mountains..... Q.	P.O. 9 m. fr. St. Scholastique.
ST. COME.....	Joliette..... Q.	P.O. 12 m. fr. St. Alphonse.
ST. COME.....	Beauce..... Q.	See Marlow.
ST. CONSTANT.....	Laprairie..... Q.	P.O. 6 m. fr. Laprairie.
ST. CROIX.....	Hants..... N.S.	P.O. 30 m. fr. Bedford.
†STE. CROIX.....	Lotbinière..... Q.	P.O. On River St. Lawrence, 33 m. fr. Quebec.
ST. CROIX.....	York..... N.B.	P.O. 6 m. fr. McAdam Junction, Sta. Ea. and N. A. R.R.
ST. CUTHBERT.....	Berthier..... Q.	P.O. 7 m. fr. Berthier (en haut).
ST. CYPRIEN.....	Napierville..... Q.	See Napierville.
ST. CYRILLE.....	L'Islet..... Q.	P.O. 7 m. fr. L'Islet.
ST. DAMASE.....	St. Hyacinthe..... Q.	P.O. 7½ m. fr. St. Hyacinthe.
ST. DAMIEN DE BRANDON.....	Berthier..... Q.	P.O. 6½ m. fr. St. Gabriel de Brandon.
ST. DAVIDS.....	Niagara..... O.	P.O. Erie and Niagara R.R., 3 m. fr. Sus. Bridge; 5 m. fr. Clifton.
ST. DENIS, River Richelieu.....	St. Hyacinthe..... Q.	P.O. 14 m. fr. St. Hilaire Sta.
ST. DENIS DE LA BOUTEIL- LERIE.....	Kamouraska..... Q.	P.O. G.T.R., 97 m fr. Quebec.
ST. DIDACE.....	Maskinongé..... Q.	P.O. 6 m. fr. St. Gabriel de Brandon.
ST. DOMINIQUE.....	Bagot..... Q.	P.O. 8 m. fr. St. Hyacinthe.
ST. DOMINIQUE DES CEDRES..	Soulanges..... Q.	P.O. 7½ m. fr. Cedars.
ST. DONAT.....	Rimouski..... Q.	Vill. 6 m. fr. St. Luce.
STE. DOROTHEE.....	Laval..... Q.	P.O. 5 m. fr. St. Eustache.
ST. DUNSTAN.....	Quebec..... Q.	See Lake Beauport.
ST. EDOUARD.....	Napierville..... Q.	P.O. 4 m. fr. La Pigeonnière.
ST. EDOUARD.....	Lotbinière..... Q.	Sec Rivière Bois Clair.
ST. EDOUARD DE FRAMPTON.	Dorchester..... Q.	P.O. 3 m. fr. Frampton.
ST. EDWIDGE.....	Compton..... Q.	P.O. 10 m. fr. Compton.
ST. ELIE.....	St. Maurice..... Q.	Vill. 6 m. fr. St. Barnabe
ST. ELIZABETH.....	Joliette..... Q.	P.O. 9 m. fr. Berthier (en haut); 29 m. fr. L'Assomption.
ST. ELOI.....	Temiscouata..... Q.	P.O. 8 m. fr. Isle Verte.
ST. ELZÉAR.....	Beauce..... Q.	P.O. 3 m. fr. LaBeauce.
STE. EMELIE DE L'ÉNERGIE..	Joliette..... Q.	P.O. 12 m. fr. St. Jean de Matha.
STE. EMELIE.....	Lotbinière..... Q.	See Leclercville.

NAME OF PLACE.	COUNTY AND PROVINCE.	DESCRIPTION AND LOCATION.
ST. EPHREM DE TRING	Beauce	Q. P.O. 16 m. fr. St. François.
ST. EPHREM D'UPTON..... } Upton..... }	Bagot	Q. P.O. G.T.R., 13 m. fr. St. Hyacinthe.
ST. EPIPHANIE	Temiscouata	Q. See Viger.
ST. ESPRIT	Montcalm	Q. P.O. 17 m. fr. L'Assomption.
ST. ESPRIT	Richmond	N.S. P.O. 25 m. fr. St. Peters ; 7 m. fr. Framboise.
ST. ETIENNE.....	Levis	Q. See Chaudiere Junction.
ST. ETIENNE.....	St. Maurice	Q. P.O. On River St. Maurice, 15 m. fr. Three Rivers.
ST. ETIENNE DE BEAUHAR- } NOIS..... }	Beauharnois	Q. P.O. 5 m. fr. Beauharnois.
ST. ETIENNE DE BOLTON.....	Brome.....	Q. See Grass Pond.
ST. EUGENE.....	Prescott.....	Q. P.O. 9 m. fr. Vanleekhill ; 9 m. fr. Point Fortune.
† ST. EUSTACHE.....	Two Mountains	Q. P.O. 21 m. fr. Montreal.
ST. EVARISTE DE FORSYTH...	Beauce	Q. P.O. 24 m. fr. St. François.
ST. FABIEN.....	Rimouski.....	Q. P.O. On River St. Lawrence ; 46½ m. fr. Rivière du Loup (en bas.)
STE. FAMILLE	Montmorency.....	Q. P.O. On Island of Orleans, River St. Lawrence, 17 m. fr. Quebec.
ST. FELICITE.....	Rimouski	Q. P.O. On River St. Lawrence, 9 m. fr. Matane.
ST. FELIX DE VALOIS	Joliette.....	Q. P.O. 6½ m. fr. St. Elizabeth.
ST. FERDINAND	Megantic.....	Q. P.O. 17 m. fr. Somerset ; 12 m. fr. Inverness.
ST. FEREOLE	Montmorency	Q. P.O. 9 m. fr. St. Anne de Beaupre.
ST. FIDELE.....	Charlevoix.....	Q. P.O. 9 m. fr. Murray Bay.
STE. FLAVIE	Rimouski	Q. P.O. On River St. Lawrence, 87 m. fr. Rivière du Loup (en bas)
ST. FLAVIEN.....	Lotbinière	Q. P.O. 4 m. fr. Methot's Mills.
STE. FLORE	Champlain.....	Q. P.O. 12 m. fr. Shawenegan.
ST. FOY.....	Quebec	Q. P.O. 4 m. fr. Quebec.
ST. FRANCOIS DU LAC, C.T...	Yamaska	Q. 27½ m. fr. Sorel.
ST. FRANCIS.....	Victoria.....	N.B. P.O. 36 m. fr. Edmunston.
ST. FRANCIS MILLS.	Richmond	Q. See Brompton Falls.
ST. FRANCOIS, Mountmagny.....	Montmagny.....	Q. P.O. G.T.R., 42 m. fr. Quebec.
ST. FRANCOIS DE SALES.....	Laval	Q. P.O. 1 m. fr. Terrebone,
ST. FRANCOIS, BEAUCE, C.T...	Beauce	Q. P.O. 54 m. fr. Quebec.
STE. FRANCOISE.....	Temiscouata.....	Q. P.O. 6 m. fr. Trois Pistoles.
ST. FRANCOIS D'ORLEANS.....	Montmorency.....	Q. P.O. On Island of Orleans, in River St. St. Lawrence, 27 m. fr. Quebec.
ST. FRANCOIS XAVIER	Marquette.....	Man. P.O. 20 m. fr. Fort Garry, on River Assiniboine.
ST. FRANCOIS XAVIER.....	Charlevoix	Q. See Petite Rivière St. François.

NAME OF PLACE.	COUNTY AND PROVINCE.	DESCRIPTION AND LOCATION.
ST. FREDERIC.....	Beauce.....Q.	p.o. 26 m. fr. Broughton ; 6 m. fr. St. Joseph.
ST. FULGENCE.....	Chicoutimi Q.	See L'Anse au Foin.
ST. GABRIEL DE BRANDON ...	Berthier Q.	p.o. 21 m. fr. Berthier (en haut.)
STE. GENEVIEVE.....	Jacques Cartier..... Q.	p.o. 5 m. fr. Pointe Claire. Pop. '61-666 ; '71-672.
STE. GENEVIEVE.....	Champlain Q.	See Batiscan.
STE. GERMAINE.....	Dorchester..... Q.	See Lake Etchemin.
† ST. GEORGE	CharlotteN.B.	p.o. 20 m. fr. St. Andrews ; 45 m. fr. St. John.
ST. GEORGE	Rouville Q.	Sta. Stanstead, Shefford and Chambly R.R., 21 m. fr. St. John's.
ST. GEORGE, BEAUCE.....	Beauce Q.	p.o. 2½ m. fr. Jersey, Riv. Chaudière ; 11 m. fr. St. François.
† ST. GEORGE. BRANT.....	Brant, N.R..... O.	p.o. 3 m. fr. Harrisburg.
ST. GEORGE DE WINDSOR.....	Richmond Q.	p.o. 8 m. fr. Danville.
ST. GEORGE'S CHANNEL.....	RichmondN.S.	p.o. 9 m. fr. West Bay.
ST. GEORGE DE HENRYVILLE.	Iberville..... Q.	See Henryville.
ST. GERMAIN DE GRANTILAM } Headville	Drummond Q.	p.o. 4½ m. fr. Drummondville.
STE. GERTRUDE.....	Nicolet Q.	p.o. 10½ m. fr. Becancour.
ST. GERVAIS	Bellechasse Q.	p.o. 5 m. fr. St. Charles River Boyer.
ST. GILES.....	Lotbiniere..... Q.	p.o. 9 m. fr. Craig's Road Sta.
ST. GREGOIRE	Nicolet Q.	p.o. G.T.R., (Three Rivers Br.) 31 m. fr. Arthabaska ; 8 m. fr. Nicolet.
ST. GREGOIRE LE GRAND	Iberville..... Q.	See Mount Johnson.
ST. GUILLAUME D'UPTON.....	Drummond..... Q.	p.o. 18 m. fr. Drummondville ; 9 m. fr. River David.
STE. HELENE	Kamouraska Q.	p.o. G.T.R., 108 m. fr. Quebec.
STE. HELENE DE BAGOT	Bagot..... Q.	p.o. 7 m. fr. St. Ephrem d'Upton.
ST. HELENS	Huron, N. R..... O.	p.o. 2½ m. fr. Belfast.
STE. HENEDINE, C.T	Dorchester..... Q.	13 m. fr. Frampton.
ST. HENRI DE LAUZON.....	Lévis..... Q.	p.o. 11½ m. fr. Quebec ; 3½ m. fr. St. Henri Sta.
ST. HENRI.....	Hochelaga Q.	See Tannery West.
ST. HENRI STATION.....	Levis..... Q.	p.o. G.T.R., 18 m. fr. Quebec.
ST. HERMAS.....	Two Mountains Q.	p.o. 40 m. fr. Montreal ; 7 m. fr. St. Benoit.
STE. HERMENEGILDE.....	Stanstead..... Q.	See Evangeline.
ST. HILAIRE MOUNTAIN	Rouville..... Q.	See Mont St. Hilaire.
ST. HILAIRE STATION.....	Rouville..... Q.	p.o. G.T.R., 22½ m. fr. Montreal.
ST. HILAIRE VILLAGE	Rouville..... Q.	p.o. ½ m. fr. St. Hilaire Sta.
ST. HIPPOLYTE DE KILKENNY	Montcalm Q.	p.o. 6½ m. fr. Shawbridge.
ST. HONORÉ.....	Beauce Q.	p.o. 33 m. fr. St. Joseph ; 7 m. fr. St. Evariste de Forsyth.

River St.
ec.
River As-

NAME OF PLACE.	COUNTY AND PROVINCE.	DESCRIPTION AND LOCATION.
ST. HONORÉ.....	Témiscouata..... Q.	See Arnaud.
ST. HUBERT.....	Chambly..... Q.	P.O. G.T.R., 10 m. fr. Montreal.
† ST. HUGUES, C.T.....	Bagot..... Q.	20 m. fr. River David; 11 m. fr. St. Hyacinthe.
* ST. HYACINTHE, C.T.....	St. Hyacinthe..... Q.	P.O. G.T.R., 35½ m. fr. Montreal. Pop. '61-3,695; '71-3,746.
ST. IGNACE.....	Quebec..... Q.	Vill. 1 m. fr. Lorette.
ST. IGNA CE DU COTEAU DU LAC.....	Soulanges..... Q.	See Coteau du Lac.
ST. IRENEE.....	Charlevoix..... Q.	P.O. On River St. Lawrence, 78 m. fr. Quebec.
ST. ISIDORE..... } Dorchester..... }	Dorchester..... Q.	P.O. 20½ m. fr. Quebec.
ST. ISIDORE LAPRAIRIE.....	Laprairie..... Q.	P.O. Montreal, Lachine and Province Line R.R., 15 m. fr. Montreal; 4 m. fr. St. Remi.
ST. IVES.....	Middlesex, E.R..... O.	P.O. 5 m. fr. Thorndale.
† ST. JACOBS.....	Waterloo, N.R..... O.	P.O. 8 m. fr. Berlin.
ST. JACQUES DE L'ACHIGNAN.	Montcalm..... Q.	P.O. 13 m. fr. L'Assomption.
ST. JACQUES LE MINEUR.....	Laprairie..... Q.	P.O. 5 m. fr. Lacadie.
ST. JAMES.....	Charlotte..... N.B.	Vill. 46 m. fr. St. Stephen.
ST. JAMES.....	Selkirk..... Man.	P.O. On Assiniboine River, 5 m. fr. Fort Garry.
ST. JANVIER.....	Terrebonne..... Q.	P.O. 26 m. fr. Montreal.
ST. JEAN BTE. DE MONTREAL.	Hochelaga..... Q.	P.O. ½ m. fr. Montreal.
ST. JEAN BAPTISTE DE ROUVILLE..... } † ST. JEAN CHRYSOSTOME, } Chateauguay..... }	Rouville..... Q.	P.O. 9 m. fr. St. Hilaire Sta.
Chateauguay..... }	Chateauguay..... Q.	P.O. 13 m. fr. St. Remi.
ST. JEAN CHRYSOSTOME, } Levis..... }	Levis..... Q.	P.O. G.T.R., 13 m. fr. Quebec.
ST. JEAN DE DIEU.....	Temiscouata..... Q.	See Begon.
ST. JEAN D'ESCHAILLONS.....	Lotbiniere..... Q.	P.O. On River St. Lawrence 57 m. fr. Quebec; 35 m. fr. Three Rivers.
ST. JEAN DE MATHA.....	Joliette..... Q.	P.O. 8 m. fr. St. Felix de Valois.
ST. JEAN D'ORLEANS.....	Montmorency..... Q.	P.O. On Island of Orleans, in River St. Lawrence, 22 m. fr. Quebec.
ST. JEAN PORT JOLI, C.T.....	L'Islet..... Q.	G.T.R., 71 m. fr. Quebec.
ST. JEANNE DE NEUVILLE....	Portneuf..... Q.	Vill. 7½ m. fr. Pointe aux Trembles.
ST. JEROME, C.T.....	Terrebonne..... Q.	P.O. 33 m. fr. Montreal. Pop. '61-705; '71-1,159.
ST. JEROME DU LAC ST. JEAN	Chicoutimi..... Q.	Vill. 55 m. fr. Chicoutimi.
ST. JOACHIM.....	Chateauguay..... Q.	See Chateauguay.
ST. JOACHIM.....	Montmorency..... Q.	P.O. On River St. Lawrence, 27 m. fr. Quebec.
ST. JOACHIM DE SHEFFORD..	Shefford..... Q.	P.O. 9 m. fr. Waterloo; 9 m. fr. Roxton Falls.

NAME OF PLACE.	COUNTY AND PROVINCE.	DESCRIPTION AND LOCATION.
† ST. JOHN, C.T.	St. John N.B.	Seaport on the Bay of Fundy; Chief Commercial Emporium of New Brunswick. Pop. '71-28,988.
* ST. JOHNS, EAST, C.T.	St. Johns Q.	p.o. G.T.R., 27 m. fr. Montreal. Pop. '61-3,317; '71-3,022.
ST. JOHNS.....	Middlesex, E.R. O.	See Arva.
ST. JOHNS, WEST.....	Welland..... O.	p.o. 4 m. fr. Font Hill; 6 m. fr. Thorold.
ST. JOSEPH	Beauce Q.	p.o. 42½ m. fr. Quebec.
ST. JOSEPH	Westmoreland N.B.	p.o. 3 m. fr. Memramcook.
ST. JOSEPH D'ELY	Shefford Q.	See Valcourt.
ST. JOSEPH DE LEVIS.....	Levis..... Q.	See Lauzon.
ST. JOSEPH DU LAC	Two Mountains Q.	p.o. 9 m. fr. St. Eustache.
ST. JUDE.....	St. Hyacinthe Q.	p.o. 13½ m. fr. St. Hyacinthe.
STE. JULIE	Vercheres Q.	p.o. 4½ m. fr. St. Bruno.
STE. JULIE DE SOMERSET	Megantic..... Q.	p.o. 1½ m. fr. Beaucouq Sta.
STE. JULIENNE, C.T.	Montcalm Q.	23 m. fr. L'Assomption.
ST. JUST	Haldimand O.	See Hullsville.
ST. JUSTIN	Maskinongé Q.	p.o. 2 m. fr. Maskinongé.
STE. JUSTINE	Dorchester Q.	See Langevin.
STE. JUSTINE DE NEWTON....	Vaudreuil Q.	p.o. 4 m. fr. Peveril.
ST. LAMBERT	Levis..... Q.	p.o. 11 m. fr. St. Henri.
ST. LAMBERT, MONTREAL.....	Chambly Q.	p.o. G.T.R., 7 m. fr. Montreal.
ST. LAURENT D'ORLEANS.....	Montmorency Q.	p.o. On Island of Orleans, in River St. Lawrence, 14 m. fr. Quebec.
ST. LAURENT, MONTREAL	Jacques Cartier Q.	p.o. 7 m. fr. Montreal.
ST. LAZARE	Bellechasse Q.	p.o. 15 m. fr. Buckland.
ST. LEON.....	Maskinongé..... Q.	p.o. 5 m. fr. Rivière du Loup (en haut.)
ST. LEON	Dorchester..... Q.	See Standon.
ST. LEONARD.....	Nicolet Q.	p.o. 9 m. fr. Acton Sta.
ST. LEONARDS.....	Victoria N.B.	p.o. 7 m. fr. Grand Falls.
ST. LEONARD'S HILL	Bagot Q.	p.o. 10 m. fr. Acton Vale.
ST. LIBOIRE	Bagot Q.	G.T.R., 44½ m. fr. Montreal.
ST. LIGUORI	Montcalm Q.	p.o. 6 m. fr. St. Jacques.
ST. LIN	L'Assomption..... Q.	p.o. 18 m. fr. Terrebonne.
ST. LOUIS.....	Kent N.B.	See Palmerston.
ST. LOUIS DE BLANDFORD....	Arthabaska Q.	See Blandford.
ST. LOUIS DE GONZAGUE	Beauharnois Q.	p.o. 10 m. fr. Beauharnois.
ST. LOUIS DE MANTAWA	Joliette Q.	See St. Zenon.

NAME OF PLACE.	COUNTY AND PROVINCE.	DESCRIPTION AND LOCATION.
STE. LOUISE	L'Islet	Q. P.O. Riviere du Loup Br. G.T.R., $\frac{1}{2}$ m. fr. St. Roch Sta.
ST. LUC	Champlain	Q. See Vincennes.
ST. LUC	St. Johns	Q. P.O. 6 m. fr. St. John's.
ST. LUCE.....	Rimouski	Q. P.O. On River St. Lawrence, 75 m. fr. Rivière du Loup (en bas).
ST. MACHOUAN	Chicoutimi	Q. Vill. 60 m. fr. Chicoutimi.
ST. MAGLOIRE.....	Bellechasse	Q. P.O. 18 m. fr. Buckland.
ST. MALACHIE.....	Dorchester	Q. P.O. 10 m. fr. Ste. Claire; 20 m. fr. St. Henri.
ST. MALACHIE D'ORMSTOWN	Chateauguay	Q. See Ormstown.
ST. MALO.....	Compton	Q. P.O. 12 m. fr. East Hereford.
ST. MARC	Vercheres	Q. P.O. 1 m. fr. St. Charles.
ST. MARCEL.....	Richelieu	Q. P.O. 6 m. fr. St. Aimé.
ST. MARGARET'S BAY	Halifax	N.S. P.O. 8 m. fr. Head of St. Margaret's Bay.
STE. MARGUERITE.....	Dorchester	Q. P.O. 8 m. fr. Frampton.
STE. MARGUERITE DU LAC } MASSON	Terrebonne	Q. See Lac Masson.
STE. MARIE	Beauce	Q. See LaBeauce.
STE. MARIE DE MONNOIR, C.T } Marieville	Rouville.....	Q. P.O. 7 m. fr. Chambly Basin.
STE. MARTHE	Vaudreuil	Q. P.O. 13 m. fr. Coteau Sta.
ST. MARTIN.....	Laval	Q. P.O. 12 m. fr. Montreal.
STE. MARTINE, C.T.....	Chateauguay	Q. 13 $\frac{1}{2}$ m. fr. Caugbnawaga.
† ST. MARTINS (Post Office).....	St. John	N.B. P.O. 27 m. fr. St. John; 16 m. fr. Ossekeag.
ST. MARTINS (Way Office)	St. John	N.B. P.O. 3 m. fr. St. Martins.
ST. MARY'S	Lincoln	O. See Jordan.
ST. MARY'S BAY	Digby	N.S. P.O. 13 m. fr. Digby.
• ST. MARY'S BLANCHARD.....	Perth, S.R.....	O. P.O. G.T.R., 98 $\frac{1}{2}$ m. fr. Toronto. Pop. '61-2,778; '71-2,120
ST. MARY'S FERRY	York	N.B. P.O. 1 m. fr. Fredericton.
ST. MATHIAS	Rouville.....	Q. P.O. 8 m. fr. St. Helene Sta.
ST. MATHIEU	Rimouski	Q. P.O. 3 m. fr. St. Simon de Rimouski.
ST. MAURICE.....	Champlain	Q. P.O. 10 m. fr. Three Rivers.
ST. MAURICE FORGES.....	St. Maurice	Q. P.O. 8 m. fr. Three Rivers.
STE. MELANIE	Joliette.....	Q. See Daillebont.
ST. MICHEL, C.T.....	Bellechasse	Q. G.T.R., 26 m. fr. Quebec; 15 m. fr. Levis.
ST. MICHEL ARCHANGE	Napierville	Q. See La Pigeonnière.
ST. MICHEL DES SAINTS.....	Berthier	Q. P.O. 45 m. fr. St. Jean de Matha.
ST. MODESTE	Temiscouata.....	Q. P.O. 3 m. fr. Green River.

NAME OF PLACE.	NAME OF PLACE.	COUNTY AND PROVINCE.	DESCRIPTION AND LOCATION.
T.R., ½ m. fr.	STE. MONIQUE	Nicolet..... Q.	P.O. 8 m. fr. Nicolet.
	ST. NARCISSE	Champlain..... Q.	P.O. 9 m. fr. Batiscan.
ce, 75 m. fr.	ST. NICHOLAS.....	Levis..... Q.	P.O. On River St. Lawrence, 15 m. fr. Quebec; 6 m. fr. Chaudiere Sta. See East Arthabaska.
	ST. NORBERT.....	Arthabaska..... Q.	
	ST. NORBERT.....	Berthier..... Q.	P.O. 13 m. fr. Berthier (en haut); 10½ m. fr. St. Gabriel.
20 m. fr. St.	ST. NORBERT.....	Provencher..... Man.	P.O. On Red River, 9 m. fr. Fort Garry.
	ST. OCTAVE.....	Rimonski..... Q.	P.O. 3 m. fr. Metis.
	ST. OLA	Hastings..... O.	P.O. 16 m. fr. Millbridge; 11 m. fr. Thanet.
	ST. ONEZIME	Kamouraska..... Q.	P.O. 6 m. fr. Ste. Anne la Pocatière.
	ST. OURS	Richelieu..... Q.	P.O. 21 m. fr. St. Hilaire Sta. Pop. '61,-528; '71-701.
argaret's Bay.	ST. PACOME	Kamouraska..... Q.	P.O. 93 m. fr. Quebec; 1½ m. fr. Rivière Ouëlle.
	ST. PAMPHILE	L'Islet..... Q.	See Vaillancourt.
	ST. PASCHAL	Kamouraska..... Q.	P.O. G.T.R., 102 m. fr. Quebec.
	ST. PATRICK	Charlotte..... N.B.	P.O. 11½ m. fr. St. Stephens; 21½ m. fr. St. George.
	ST. PATRICK DE SHER- RINGTON.....	Napierville..... Q.	See Sherrington.
n.	ST. PATRICK'S CHANNEL	Victoria..... N.S.	P.O. 47 m. fr. Port Hastings.
	ST. PATRICK'S HILL.....	Arthabaska..... Q.	P.O. 7 m. fr. Danville.
	ST. PAUL D'INDUSTRIE	Joliette..... Q.	P.O. 14 m. fr. L'Assomption.
	ST. PAUL DU BUTON	Montmagny..... Q.	P.O. 17 m. fr. St. Pierre (Montmagny.)
n. fr. Ossekeag.	ST. PAULIN	Maskinongé..... Q.	P.O. 14 m. fr. Rivière du Loup (en haut.)
	ST. PAUL L'ERMITE.....	L'Assomption..... Q.	P.O. 18 m. fr. Montreal.
	ST. PAUL'S.....	Pietou..... N.S.	P.O. 15 m. fr. New Glasgow.
	* ST. PAUL'S BAY, C.T.....	Charlevoix..... Q.	P.O. On River St. Lawrence, 60 m. fr. Quebec.
	ST. PETERS	Gloucester..... N.B.	See Bathurst Vill.
oronto. Pop.	† ST. PETER'S.....	Richmond..... N.S.	P.O. 220 m. fr. Halifax; 36½ m. fr. Port Hawkesbury.
	ST. PETER'S.....	Lisgar..... Man.	P.O. On Red River, 27 m. fr. Fort Garry.
Rimouski.	ST. PHILIPPE.....	Argenteuil..... Q.	See Muddy Branch.
	ST. PHILIPPE	Laprairie..... Q.	P.O. 6 m. fr. Laprairie.
	STE. PHILOMENE	Chateauguay..... Q.	P.O. 8 m. fr. Caughnawaga.
	ST. PIERRE BAPTISTE	Megantic..... Q.	P.O. 7 m. fr. Inverness.
15 m. fr. Levis.	ST. PHILIPPE DE NERY.....	Kamouraska..... Q.	P.O. 3½ m. fr. St. Denis (Kam.)
	ST. PIE.....	Bagot..... Q.	P.O. 14 m. fr. Granby; 11 m. fr. Hyacinthe.
atha.	ST. PIE DE DEGUIRE.....	Yamaska..... Q.	Vill. 7 m. fr. River David.
	ST. PIERRE DE BROUGHTON...	Arthabaska..... Q.	See Broughton.

NAME OF PLACE.	COUNTY AND PROVINCE.	DESCRIPTION AND LOCATION.
ST. PIERRE D'ORLEANS	Montmorency	Q. P.O. On Island of Orleans, in River St. Lawrence, 9 m. fr. Quebec.
ST. PIERRE DU SUD, MONT- MAGNY	Montmagny.....	Q. P.O. G.T.R., 44 m. fr. Quebec.
ST. PIERRE LES BECQUETS ...	Nicolet	Q. P.O. On River St. Lawrence, 63 m. fr. Quebec; 26 m. fr. Three Rivers.
ST. PLACIDE	Two Mountains.....	Q. P.O. 6 m. fr. St. Benoit.
† ST. POLYCARPE	Soulanges	Q. P.O. 5 m. fr. Coteau Sta.
ST. PROSPER.....	Champlain	Q. P.O. 7 m. fr. Ste. Anne de la Perade.
ST. RAPHAEL EAST.....	Bellechasse	Q. P.O. 6 m. fr. St. Valier.
ST. RAPHAEL WEST.....	Glengarry.....	O. P.O. 7 m. fr. Rivière Raisin.
ST. RAYMOND.....	Portneuf	Q. P.O. 21 m. fr. Pointe aux Trembles.
ST. REGIS.....	Huntingdon.....	Q. P.O. On River St. Lawrence, 6 m. fr. Cornwall.
† ST. REMI.....	Napierville	Q. P.O. Montreal, Lachine and Province Line, 21 m. fr. Montreal. Pop. 771-831.
ST. ROBERT.....	Richelieu	Q. P.O. 9 m. fr. Sorel.
ST. ROCH DE RICHELIEU.....	Richelieu.....	Q. P.O. 1 m. fr. St. Ours.
ST. ROCH DES AULNAIES.....	L'Islet.....	Q. P.O. G.T.R., 79 m. fr. Quebec.
ST. ROCH L'ACHIGAN	L'Assomption.....	Q. P.O. 11 m. fr. L'Assomption.
* ST. ROCH DE QUEBEC.....	Quebec.....	Q. P.O. Suburb of City of Quebec, ½ m. fr. P. O. Quebec.
ST. ROCHELLE..... St. Anne de Stukely.....	Shefford.....	Q.
ST. ROMAINE.....	Compton	Q. P.O. 3 m. fr. Lambton; 32 m. fr. Robinson.
ST. ROMUALD D'ETCHEMIN....	Levis	Q. P.O. See New Liverpool.
ST. ROMUALD DE FARNHAM...	Missisquoi	Q. P.O. See West Farnham.
STE. ROSALIE, C.T.....	Bagot	Q. 4½ m. fr. St. Hyacinthe.
STE. ROSE, C.T.....	Laval	Q. 16½ m. fr. Montreal. Pop. 771-736.
ST. SAUVEUR	Terrebonne	Q. P.O. 12 m. fr. St. Jerome.
ST. SAUVEUR DE QUEBEC.....	Quebec.....	Q. P.O. Suburb of City Quebec, 1¼ m. fr. P.O. Quebec.
† STE. SCHOLASTIQUE, C.T.....	Two Mountains	Q. 15 m. fr. St. Eustache.
ST. SEBASTIEN.....	Iberville.....	Q. P.O. 6 m. fr. Des Rivieres Sta.
ST. SEBASTIEN D'AYLMER....	Beauce	Q. See Valletort.
ST. SEVERE	St. Maurice.....	Q. P.O. 6½ m. fr. Yamachiche.
ST. SIMEON	Charlevoix ..	Q. See Port au Persil.
ST. SIMON DE YAMASKA.....	Bagot	Q. P.O. 9 m. fr. St. Hyacinthe.
ST. SIMON DE RIMOUSKI.....	Rimouski.....	Q. P.O. On River St. Lawrence, 37 m. fr. Riviere du Loup (en bas).
STE. SOPHIE.....	Megantic.....	Q. P.O. 7 m. fr. Somerset.
STE. SOPHIE DE LACORNE.....	Terrebonne	Q. P.O. 34 m. fr. Montreal.
ST. STANISLAS	Champlain	Q. P.O. 8 m. fr. Batiscan.

ATION.
in River St.
ce, 65 m. fr.
ivers.
Perade.
mbles.
ce, 6 m. fr.
rovince Line,
71-831.
bec, ½ m. fr.
fr. Robinson.
1-736.
1½ m. fr.
37 m. fr.

NAME OF PLACE.	COUNTY AND PROVINCE.	DESCRIPTION AND LOCATION.
ST. STANISLAS DE KOSTKA } <i>River St. Louis</i> }	Beauharnois Q.	P.O. 7 m. fr. Valleyfield.
† ST. STEPHEN	Charlotte..... N B.	P.O. Sea Port at Mouth of St. Croix River New Brunswick and Canada R.R., 116 m. fr. St. John, 86 m. fr. Woodstock. P.O. 29 m. fr. Montreal.
ST. Sulpice	L'Assomption..... Q.	P.O. 29 m. fr. Montreal.
ST. SYLVESTER.....	Lotbinière Q.	P.O. 21 m. fr. Craig's Road Sta.
ST. SYLVESTER EAST	Lotbinière Q.	P.O. 3 m. fr. St. Sylvester.
ST. THEODORE.....	Bagot Q.	P.O. 4 m. fr. Acton Vale.
ST. THEODORE & CHERTSEY } <i>Chertsey</i> }	Montcalm..... Q.	P.O. 14 m. fr. Rawdon; 3 m. fr. Chantelle.
† STE. THERESE DE BLAIN- VILLE.....	Terrebonne Q.	P.O. 20 m. fr. Montreal. Pop. '61-1,125; '71-914.
ST. THOMAS	Montmagny Q.	See Montmagny.
ST. THOMAS.....	Yamaska Q.	See Pierreville.
ST. THOMAS EAST	Joliette..... Q.	P.O. 4 m. fr. Joliette.
• ST. THOMAS WEST, C.T.....	Elgin, E.R..... O.	P.O. London and Port Stanley R.R., 15 m. fr. London. Pop. '61-1-631; '71- 2, 197.
ST. TIMOTHEE	Beauharnois Q.	P.O. 9 m. fr. Beauharnois.
ST. TITE.....	Champlain Q.	P.O. 14 m. fr. St. Stanislas.
ST. TITE DES CAPS	Montmorency Q.	P.O. 55 m. fr. Murray Bay.
ST. UBALDE	Portneuf Q.	Vill. 9 m. fr. St. Casimir.
ST. ULRIC.....	Rimouski..... Q.	See Tessierville.
ST. URBAIN	Charlevoix Q.	P.O. 9 m. fr. St. Paul's Bay.
ST. URBAIN.....	Chateauguay Q.	P.O. 5 m. fr. St. Martine, 6 m. fr. St. Isidore
STE. URSULE	Maskinonge Q.	P.O. 5½ m. fr. Riviere du Loup (en haut.)
ST. VALENTIN	St. Johns..... Q.	P.O. 1½ m. fr. Stottville.
ST. VALERIE.....	Arthabaska Q.	See Bulstrode.
ST. VALERIEN	Shefford Q.	P.O. 7½ m. fr. Milton.
ST. VALLIER.....	Bellechasse Q.	P.O. G.T.R., 36 m. fr. Quebec.
ST. VENANT.....	Compton Q.	See Paquette.
STE. VICTOIRE.....	Richelieu Q.	P.O. 9 m. fr. Sorel.
ST. VICTOR DE TRING	Beauce Q.	P.O. 9 m. fr. St François.
ST. VINCENT DE PAUL	Laval Q.	P.O. 12 m fr. Montreal.
ST. WENCESLAS	Nicolet..... Q.	P.O. 4 m. fr. Aston Sta.
† ST. WILLIAMS..... } <i>Walsingham</i> }	Norfolk, S.R..... O.	P.O. 17 m. fr. Simcoe.
ST. ZEPHIRIN	Yamaska Q.	P.O. 9 m. fr. La Bate.
ST. ZENON	Joliette..... Q.	P.O. 33 m. fr. St. Jean de Matha.

NAME OF PLACE.	COUNTY AND PROVINCE.	DESCRIPTION AND LOCATION.
ST. ZOTIQUE	Soulanges	Q. P.o. 2½ m. fr. Coteau Landing.
SABLE	Middlesex, N.R.	O. P.o. 6 m. fr. Park Hill.
SABLE RIVER.....	Shelburne.....	N.S. P.o. 17 m. fr. Shelburne.
SABREVOIS.....	Iberville.....	Q. P.o. 8½ m. fr. St. John's.
SACKVILLE.....	Essex	O. See Colchester.
SACKVILLE.....	Halifax	N.S. Vill. 12 m. fr. Halifax.
SACKVILLE	Westmoreland	N.B. P.o. Intercolonial R.R., 32 m. fr. Pajusec Junc.
SAGEVILLE.....	Oxford	O. See Maple Leaf.
SAINTFIELD	Ontario, N.R.....	O. P.o. 3 m. fr. Wick.
SALAMANCA.....	York	N.B. Sta. Eu. and N. A. R.R., 1 m. fr. Freder- icton.
SALEM	Albert.....	N.B. P.o. 3 m. fr. Hillsboro'.
SALEM	Wellington, C.R.....	O. P.o. 1 m. fr. Elora.
SALEM	Cumberland	N.S. P.o. 8 m. fr. Amherst.
SALEM	Yarmouth	N.S. Vill. 1 m. fr. Yarmouth.
SALFORD	Oxford, S.R.....	O. P.o. 4 m. fr. Ingersoll.
SALISBURY	Westmoreland	N.B. P.o. Eu. and N. A. R.R., 76 m. fr. St. John.
SALMON BEACH	Gloucester.....	N.B. P.o. 7¼ m. fr. Bathurst.
SALMON CREEK	Sunbury.....	N.B. P.o. 45 m. fr. Sheffield.
SALMON HOLE.....	Halifax	N.S. P.o. 6 m. fr. Halifax.
SALMON RIVER.....	Victoria.....	N.B. See Undine.
SAMON RIVER (Alb)	Albert.....	N.B. P.o. 31 m. fr. Penobscuis Sta. ; 18¼ m. fr. Harvey.
SALMON RIVER (St. John.)	St. John.....	N.B. P.o. 10 m. fr. St. Martins.
SALMON RIVER (C.B).....	Cape Breton.....	N. S. P.o. 19 m. fr. Sydney.
SALMON RIVER (Dig).....	Digby	N.S. P.o. 18 m. fr. Yarmouth.
SALMON RIVER (Guys).....	Guysboro'	N.S. P.o. 10 m. fr. Guysboro'.
SALMON RIVER (Hal).....	Halifax.....	N.S. P.o. 86 m. fr. Halifax.
SALMON RIVER (Lake Settle- ment).....	Guysboro'	N.S. P.o. 15 m. fr. Guysboro'.
SALMONVILLE.....	Peel.....	O. P.o. 6 m. fr. Georgetown.
SALT SPRINGS.....	King's.....	N.B. P.o. 16 m. fr. Sussex Vale.
SALT SPRINGS.....	Pictou.....	N.S. See Mount Thom.
SAMBRO	Halifax.....	N.S. P.o. 20 m. fr. Halifax.
SANBORN	Wolfe	Q. P.o. 15 m. fr. South Ham.
SAND BEACH.....	Yarmouth	N.S. P.o. 3 m. fr. Yarmouth.
SANDFIELD	Glengarry.....	O. P.o. 5½ m. fr. Lochiel.
SANDFORD.....	Ontario, N.R	O. P.o. 7 m. fr. Uxbridge.

NAME OF PLACE.	COUNTY AND PROVINCE.	DESCRIPTION AND LOCATION.
SANDHILL.....	Cardwell.....O.	P.O. 13 m. fr. Malton, 6 m. fr. Albion.
SANDHURST.....	Lennox.....O.	P.O. 24 m. fr. Kingston.
SAND POINT.....	Renfrew, S.R.....O.	P.O. On Ottawa River and B. and O.R.R., 74½ m. fr. Brockville.
SAND POINT.....	Guysboro'.....N.S.	P.O. 15 m. fr. Port Mulgrave, on Chedabucto Bay.
* SANDWICH, C.T.....	Essex.....O.	P.O. 2 m. fr. Windsor. Pop. '61-983; 71-1-160.
SANDY BAY.....	Rimouski.....Q.	P.O. On River St. Lawrence, 9 m. fr. Metis.
SANDY BEACH.....	Gaspe.....Q.	P.O. 4 m. fr. Gaspé Basin.
SANDY BEACHES.....	Lunenburg.....N.S.	P.O. 9½ m. fr. Hubbard's Cove.
SANDY COVE.....	Digby.....N.S.	P.O. 18 m. fr. Digby.
SANDY POINT.....	Shelburne.....N.S.	P.O. 9 m. fr. Shelburne.
SAKAWAK.....	Grey, N.R.....O.	P.O. 14 m. fr. Owen Sound.
<i>Presqu'île.....</i>		
SARAFIA.....	Huron, S.R.....O.	P.O. 7 m. fr. Exeter.
* SARNIA, C.T.....	Lambton.....O.	P.O. On St. Clair River, and Great Western R.R., and G.T.R., 61 m. fr. London; 168½ m. fr. Toronto. Pop. '61, 2-091; '71-2,929.
<i>Port Sarnia.....</i>		
* SAUGEEN.....	Bruce N.R.....O.	P.O. 32½ m. fr. Owen Sound. Pop. '61- 609; '71-2,579.
<i>Southampton.....</i>		
SAULNIERVILLE.....	Digby.....N.S.	P.O. 33 m. fr. Yarmouth; 25 m. fr. Digby.
SAULT AU COCHON.....	Saguenay.....Q.	Vill. 60 m. fr. Tadoussac.
SAULT AU RECOLLET.....	Hochelega.....Q.	P.O. 7 m. fr. Montreal.
SAULT AUX MOUTONS.....	Saguenay.....Q.	Vill. 35 m. fr. Tadoussac.
SAULT STE. MARIE, C.T.....	District of Algoma.....O.	P.O. At point where Lake Superior flows into Lake Huron, 350 m. fr. Colling- wood. Pop. '61-898; '71-879.
SAULT ST. LOUIS.....	Laprairie.....Q.	See Caughnawaga.
SAVAGE'S MILL.....	Shefford.....Q.	P.O. 10 m. fr. Granby.
SAW MILL CREEK.....	Annapolis.....N.S.	P.O. 3½ m. fr. Annapolis.
SAWYERVILLE.....	Compton.....Q.	P.O. 3 m. fr. Eaton; 6 m. fr. Birchton.
SCANLON'S.....	Simcoe, N.R.....O.	Sta. Northern R.R., 44 m. fr. Toronto.
* SCARBORO'.....	York, E.R.....O.	P.O. 2½ m. fr. Scarboro Junction of G.T.R. and T. and N. R., 9 m. fr. Toronto.
SCHANTZ.....	Waterloo, N.R.....O.	Sta. G.T.R., 55½ m. fr. Toronto.
† SCHOMBERG.....	York, N.R.....O.	P.O. 15 m. fr. Aurora.
<i>Lionsville.....</i>		
SCONE.....	Bruce, S.R.....O.	P.O. 17 m. fr. Walkerton.
SCOTCH BLOCK.....	Halton.....O.	P.O. 6 m. fr. Milton.
SCOTCH CORNER.....	Carleton.....N.B.	See Richmond Corner.
SCOTCH CORNERS.....	Simcoe, N.R.....O.	See Duntroon.
SCOTCH MILLS.....	Prescott.....O.	See Kerry.

ON.

Painsec

fr. Freder-

fr. St. John.

18½ m. fr.

NAME OF PLACE.	COUNTY AND PROVINCE.	DESCRIPTION AND LOCATION.
SCOTCH SETTLEMENT.....	Kent..... O.	See Darrell.
SCOTCH SETTLEMENT.....	Westmoreland.....N.B.	p.o. 14 m. fr. Shediac.
SCOTCH TOWN.....	Queen's.....N.B.	p.o. 16 m. fr. Sheffield.
SCOTCH VILLAGE.....	Hants.....N.S.	p.o. 4 m. fr. Newport.
† SCOTLAND.....	Brant, S.R..... O.	p.o. 23½ m. fr. Lynedoch.
SCOTT'S BAY.....	King's.....N.S.	p.o. 20 m. fr. Canning.
SCOTT'S CORNERS.....	Frontenac..... O.	See Elginburg.
SCOVIL'S MILLS.....	Westmoreland.....N.B.	p.o. 7 m. fr. Cocaigne.
SCUGOG.....	Ontario, N.R..... O.	p.o. 7½ m. fr. Port Perry.
* SEAFORTH.....	Huron, S.R..... O.	p.o. Buffalo & Goderich Br. G.T.R., 21 m. fr. Goderich.
SEBRINGVILLE.....	Perth, N.R..... O.	p.o. Buffalo & Goderich Br. G.T.R., 40½ m. fr. Goderich.
Black Creek.....		
SECOND FALLS.....	Charlotte.....N.B.	p.o. 9 m. fr. St. George.
SECTION 7.....	Colchester.....N.S.	p.o. 15 m. fr. Londonderry; 19 m. fr. Wallace.
SEELEY'S BAY.....	Leeds, S.R..... O.	p.o. 23 m. fr. Kingston.
SEELEY'S MILLS.....	King's.....N.B.	p.o. 9 m. fr. Sussex Vale.
SEGEUN FALLS.....	Victoria, N.R..... O.	p.o. 14 m. fr. Ashdown.
SELBORNE.....	Elgin, E.R..... O.	Vill. 1 m. fr. Port Stanley.
SELBY.....	Lennox..... O.	p.o. 4 m. fr. Napanee.
† SELKIRK.....	Haldimand..... O.	p.o. 17 m. fr. Port Dover; 17 m. fr. Dunnville.
SELMAH.....	Hants.....N.S.	p.o. 2 m. fr. Maitland.
SELTON.....	Bothwell..... O.	p.o. 5½ m. fr. Thamesville.
Ostrander.....		
SELWYN.....	Peterboro', W.R..... O.	p.o. 5 m. fr. North Douro.
* SENECA.....	Haldimand..... O.	p.o. 11 m. fr. Cayuga; 13½ m. fr. Hamilton.
Caledonia.....		
SETTRINGTON.....	Charlevoix..... Q.	p.o. 8½ m. fr. Les Eboulemens.
† SEVERN BRIDGE.....	Victoria, N.R..... O.	p.o. 14 m. fr. Orillia.
SEVIGNE.....	Ottawa..... Q.	p.o. 9 m. fr. Aubigny.
SEYMOUR EAST.....	Northumberland, E.R... O.	See Menie.
SHAFTESBURY.....	Algoma..... O.	See Little Current.
SHAG HARBOUR.....	Shelburne.....N.S.	p.o. 12 m. fr. Barrington.
† SHAKESPEARE.....	Perth, S.R..... O.	p.o. G.T.R., 82 m. fr. Toronto.
SHAMROCK.....	Renfrew, S.R..... O.	p.o. 12 m. fr. Renfrew.
SHANICK.....	Hastings, N.R..... O.	p.o. 7 m. fr. Marmora.
Bailey's Corners.....		
SHANKLIN.....	St. Johns.....N.B.	p.o. 26 m. fr. St. John.

ON.

NAME OF PLACE.	COUNTY AND PROVINCE.	DESCRIPTION AND LOCATION.
SHANLY..... } Wallace's Corners..... }	Grenville, S.R..... O.	P.O. 8 m. fr. Spencerville.
SHANNON VALE.....	Restigouche..... N.B.	P.O. 5 m. fr. Dalhousie.
† SHANNONVILLE.....	Hastings, E.R..... O.	P.O. G.T.R., 40½ m. fr. Kingston.
SHANTY BAY.....	Simcoe, N.R..... O.	P.O. 6 m. fr. Barrie.
† SHARON..... } Hope..... }	York, N.R..... O.	P.O. 4½ m. fr. Newmarket.
SHARPE'S CORNERS.....	Durham, E.R..... O.	See Ida.
SHARPE'S BRIDGE..... } Cambridge..... }	King's..... N.S.	P.O. 3 m. fr. Pinceo Village.
SHARPTON.....	Frontenac..... O.	P.O. 4½ m. fr. Odessa.
SHAWBRIDGE.....	Terrebonne..... Q.	P.O. 9 m. fr. St. Jerome.
SHAWENEGAN..... } St. Boniface..... }	St. Maurice..... Q.	P.O. On River St. Maurice, 23 m. fr. Three Rivers.
SHAWVILLE.....	Carleton..... N.B.	P.O. River St. John, 1 m. fr. Lower Whitefield.
SHEA'S RIVER.....	Inverness..... N.S.	P.O. 8 m. fr. Mabou.
SHEDIAC.....	Westmoreland..... N.B.	P.O. Eu. and N. A. R.R., 106 m. fr. St. John, Seaport on Gulf of St. Lawrence.
SHEDIAC BRIDGE.....	Westmoreland..... N.B.	P.O. 76 m. fr. Chatham; 5 m. fr. Shediac.
SHEDIAC ROAD.....	Westmoreland..... N.B.	P.O. 1½ m. fr. Shediac.
SHEENBORO'.....	Pontiac..... Q.	P.O. 6 m. fr. Chichester.
SHEET HARBOUR.....	Halifax..... N.S.	P.O. 77 m. fr. Halifax.
SHEFFIELD.....	Wentworth, N.R..... O.	P.O. 14 m. fr. Dundas.
SHEFFIELD.....	Sunbury..... N.B.	P.O. 14 m. fr. Gagetown, on River St. John.
SHEFFIELD ACADEMY.....	Sunbury..... N.B.	P.O. 2 m. fr. Sheffield, on River St. John.
SHEFFIELD MILLS.....	King's..... N.S.	P.O. 3 m. fr. Canning.
SHEFFORD MOUNTAIN.....	Shefford..... Q.	P.O. 4½ m. fr. Granby; 7½ m. fr. Waterloo.
SHELBURNE.....	Grey, S.R..... O.	P.O. 16½ m. fr. Orangeville.
† SHELBURNE, C.T.....	Shelburne..... N.S.	160 m. fr. Halifax; 52 m. fr. Liverpool.
SHELDON.....	Cardwell..... O.	P.O. 9½ m. fr. Mono Mills.
SHELDRAKE.....	Saguenay..... Q.	P.O. 113 m. fr. Gaspé Basin.
SHEPODY ROAD.....	King's..... N.B.	P.O. 47 m. fr. St. John.
* SHERBROOKE, C.T.....	Sherbrooke..... Q.	P.O. G.T.R., 101 m. fr. Montreal.
† SHERBROOKE.....	Guysboro'..... N.S.	P.O. 40 m. fr. Antigonishe; 6 m. fr. Melrose.
SHERBROOKE MINES..... } Goldenville..... }	Guysboro'..... N.S.	P.O. 3 m. fr. Sherbrooke.
SHERIDAN.....	Halton..... O.	P.O. 4 m. fr. Credit.
SHERKSTON.....	Welland..... O.	P.O. 5 m. fr. Point Abino.

G.T.R., 21

G.T.R., 40½

19 m. fr.

17 m. fr.

½ m. fr.

NAME OF PLACE.	COUNTY AND PROVINCE.	DESCRIPTION AND LOCATION.
SHERRINGTON..... } <i>St. Patrick</i> }	Napierville..... Q.	P.o. 5 m. fr. Barrington.
SIETLAND.....	Bothwell O.	P.o. 12 m. fr. Newbury.
SHIGAWAKE.....	Bonaventure..... Q.	P.o. 58 m. fr. Percé.
SHIKTEHAWK	Carleton..... N.B.	P.o. 4 m. fr. Florenceville.
SHINEMICAS BRIDGE.....	Cumberland..... N.S.	P.o. 4 m. fr. Goose River, 19 m. fr. River Philip.
SHIP HARBOUR.....	Halifax..... N.S.	P.o. 9 m. fr. Tangier; 10 m. fr. East Jeddore; 48 m. fr. Halifax.
SHIPLEY.....	Perth, N.R..... O.	P.o. 8 m. fr. Palmerston.
SHIPPIGAN.....	Gloucester..... N.B.	P.o. 70 m. fr. Bathurst; 70 m. fr. Chatham.
SHIPTON.....	Richmond..... Q.	See Denison's Mills.
SHIRK'S.....	Haldimand..... O.	Sta. Buffalo & Goderich Br. G.T.R., 62 m. fr. Brantford.
SHOOLBRED.....	Bonaventure..... Q.	P.o. 29½ m. fr. Campbellton.
SHORT BEACH.....	Yarmouth N.S.	P.o. 10 m. fr. Yarmouth.
SHREWSBURY	Argenteuil..... Q.	P.o. 6 m. fr. Dunany; 10 m. fr. Lachute.
SHRIGLEY	Grey, S.R..... O.	P.o. 4 m. fr. Maple Valley.
† SHUBENACADIE.....	Colchester N.S.	P.o. On Nova Scotia R.R., 38 m. fr. Hali- fax.
SHULIE.....	Cumberland..... N.S.	P.o. 6 m. fr. Joggins Mines.
SIDDELLSVILLE.....	Middlesex, N.R..... O.	Vill. 4 m. fr. Ailsa Craig.
SIERRA.....	Glengarry..... O.	P.o. 4½ m. fr. St. Raphael.
SIGHT POINT.....	Inverness N.S.	P.o. 15 m. fr. Mabou.
SIGNAY.....	Chicoutimi..... Q.	Vill. 45 m. fr. Chicoutimi.
SILLERY COVE..... } <i>St. Colomb</i> }	Quebec..... Q.	P.o. 6 m. fr. Quebec.
SILLSVILLE.....	Lennox..... O.	P.o. 15 m. fr. Napanec.
SILOAM.....	Ontario, N.R..... O.	P.o. 5 m. fr. Uxbridge.
SILVER CREEK.....	Halton..... O.	P.o. 3¼ m. fr. Georgetown.
SILVER HILL.....	Norfolk, S.R O.	P.o. 4 m. fr. Lynedoch.
SILVER ISLET.....	Algoma..... O.	P.o. 22 m. fr. Thunder Bay.
SILVER LAKE.....	Victoria, N.R..... O.	See Galway.
SILVERSHOE.....	Simcoe, N.R..... O.	D. p.o. 1¼ m. fr. New Lowell.
SILVERSTREAM.....	Victoria..... N.B.	P.o. 6 m. fr. Edmundston.
* SIMCOE, C.T	Norfolk, N.R..... O.	P.o. 24 m. fr. Brantford. Pop. '61-1,858; '71-1,856.
† SINGHAMPTON..... } <i>Mad River Mills</i> }	Simcoe, N.R..... O.	P.o. 13 m. fr. Collingwood.
SIX MILE BROOK.....	Pictou..... N.S.	P.o. 5 m. fr. West River.
SIX MILE CROSS..... } <i>Anderson's Corners</i> }	Huntington..... Q.	P.o. 4 m. fr. Dewitville.

TION.

0 m. fr. River
m. fr. East
fax.

fr. Chatham.

G.T.R., 62 m.

fr. Lachute.

38 m. fr. Hali-

1.

op. '61-1,858;

NAME OF PLACE.	COUNTY AND PROVINCE.	DESCRIPTION AND LOCATION.
SIX MILE ROAD	Cumberland.....N.S.	p.o. 6 m. fr. Wallace.
SIX PORTAGES.....	Ottawa Q.	p.o. 50 m. fr. North Wakefield.
SKIPNESS	Bruce, N.R..... O.	p.o. 6 m. fr. Elsinore.
SKYE.....	Glengarry O.	p.o. 5 m. fr. Kenyon.
SKY GLEN.....	Inverness.....N.S.	p.o. 5 m. fr. Whyococmah; 13 m. fr. Ma- bou.
SLESWICK	Cardwell..... O.	p.o. 4 m. fr. Mono Road Sta.
SLIGO	Cardwell..... O.	p.o. 3 m. fr. Caledon.
SLUICE POINT.....	Yarmonth.....N.S.	Vill. 5½ m. fr. Tuskent.
SMITH CREEK.....	King's.....N.B.	p.o. 9 m. fr. Sussex Vale.
SMITHFIELD.....	Huntingdon..... Q.	See Dundee.
SMITHFIELD.....	Northumberland, E.R.... O.	p.o. 5 m. fr. Brighton.
SMITHURST.....	Wellington, N.R..... O.	p.o. 3 m. fr. Clifford.
SMITH'S.....	Westmoreland.....N.B.	p.o. 79 m. fr. Chatham; 2 m. fr. Shediac.
SMITH'S.....	Pictou.....N.S.	Vill. 7 m. fr. New Glasgow.
SMITH'S COVE.....	Digby.....N.S.	p.o. 15½ m. fr. Annapolis.
* SMITH'S FALLS.....	Lanark, S.R..... O.	p.o. B. and O. R.R., 28 m. fr. Brockville. Pop. '61-1,137; '71-1,150.
SMITH'S HILL.....	Huron, N.R..... O.	See Carlow.
SMITH'S MILLS.....	Stanstead..... Q.	p.o. Massawippi Valley R.R., 10 m. fr. Georgeville; 4½ m. fr. Stanstead.
SMITH'S MILLS.....	Pr. Edward..... O.	See Demoreestville.
SMITH TOWN.....	King's.....N.B.	p.o. 4 m. fr. Ossekeag.
* SMITHVILLE, LINCOLN.....	Lincoln..... O.	p.o. 8 m. fr. Grimsby.
SNEDDENS.....	Lanark..... O.	Sta. B. & O. R. R. 55½ m. fr. Brockville.
SNIDER'S CORNER.....	Northumberland, E.R.... O.	See Morganston.
SNOW VILLAGE.....	Hastings, E.R..... O.	See Thurlow.
SODA CREEK.....	Cariboo.....B.C.	p.o. 380 m. fr. New Westminster.
SOIXANTE.....	St. Hyacinthe..... Q.	Sta. G.T.R., 28½ m. fr. Montreal.
SOLINA.....	Durham, W.R..... O.	p.o. 7 m. fr. Bowmanville.
† SOMBRA.....	Bothwell..... O.	p.o. 21 m. fr. Sarnia; 14 m. fr. Wallace- burg.
SONORA.....	Gnysboro'.....N.S.	p.o. 8 m. fr. Sherbrooke.
SOMERSET.....	Megantic..... Q.	p.o. Sta. G.T.R., 51 m. fr. Quebec.
<i>Plessisville</i>		
SOMERSET.....	King's.....N.S.	p.o. 2 m. fr. Berwick.
SOMERVILLE.....	Carleton.....N.B.	p.o. 10½ m. fr. Woodstock.
SONYA.....	Ontario, N.R..... O.	p.o. 22½ m. fr. Oshawa; 5 m. fr. Wick.
SOPERTON.....	Leeds, S.R..... O.	p.o. 7 m. fr. Farmersville.

NAME OF PLACE.	COUNTY AND PROVINCE.	DESCRIPTION AND LOCATION.
* SOREL, C.T..... } William Henry..... }	Richelieu..... Q.	P.O. On River St. Lawrence, 45 m. fr. Montreal; 33 m. fr. St. Hilaire Sta. Pop. '61-4,778; '71-5,636.
SOUTH.....	Lunenburg..... N.S.	Vill. 3 m. fr. Lunenburg.
SOUTHAMPTON.....	Bruce, N.R..... O.	See Saugcen.
SOUTHAMPTON.....	York..... N.B.	P.O. 45½ m. fr. Fredericton; 22 m. fr. Woodstock.
SOUTH BAR OF SYDNEY RIVER	Cape Breton..... N.S.	P.O. 6 m. fr. Sydney.
SOUTH BARNSTON.....	Stanstead..... Q.	P.O. 11 m. fr. Coaticook; 7 m. fr. Stanstead.
SOUTH BAY.....	Victoria..... N.S.	P.O. 29 m. fr. Englishtown.
SOUTH BAY.....	St. John..... N.B.	P.O. 3 m. fr. Fairville.
SOUTH BOLTON.....	Brome..... Q.	P.O. 8 m. fr. Knowlton; 6 m. fr. Knowlton Landing.
SOUTH BRANCH.....	Colchester..... N.S.	P. o. 6½ m. fr. Upper Stewiacke.
SOUTH BRANCH.....	King's..... N.B.	P.O. 6 m. fr. Penobsquis Sta.
SOUTH BRANCH.....	Sunbury..... N.B.	See Blissville.
SOUTH CAYUGA..... } Fry's Corners..... }	Haldimand..... O.	P.O. 29 m. fr. Port Dover; 5½ m. fr. Dunnville.
SOUTH DOURO.....	Peterboro', E.R..... O.	P.O. 10 m. fr. Peterboro'.
SOUTH DUMMER.....	Peterboro', E.R..... O.	P.O. 15 m. fr. Peterboro'.
SOUTH DURHAM.....	Drummond..... Q.	P.O. G.T.R., 10 m. fr. Richmond.
SOUTH-EAST PASSAGE.....	Halifax..... N.S.	P.O. 7 m. fr. Dartmouth.
SOUTH ELMESLEY..... } Lombar's Corners..... }	Leeds, N.R..... O.	P.O. 7 m. fr. Smith's Falls.
SOUTH ELY.....	Shefford..... Q.	P.O. 17 m. fr. Waterloo; 16 m. fr. Mel-bourne.
SOUTH FINCH.....	Stormont..... O.	P.O. 16 m. fr. Wales.
SOUTH GLOUCESTER.....	Russell..... O.	P.O. 7 m. fr. Ottawa.
SOUTH GOWER..... } Pelton's Corners..... }	Grenville, N.R..... O.	P.O. 11 m. fr. Kemptville.
SOUTH GRANBY.....	Shefford..... Q.	P.O. 7½ m. fr. Granby.
SOUTH GUT OF ST. ANN'S.....	Victoria..... N.S.	P.O. 12 m. fr. Baddeck.
SOUTH HAM..... } Ham..... }	Wolfe..... Q.	P.O. 36 m. fr. Danville.
SOUTH HARBOUR.....	Victori..... N.S.	Vill. 20 m. fr. Ingonishe.
SOUTH HINCHINBROOKE..... } Helena..... }	Huntingdon..... Q.	P.O. 10 m. fr. Huntingdon.
SOUTH LA GRAISSE..... } McDonald's Mills..... }	Glengarry..... O.	P.O. 8 m. fr. Lochiel.
SOUTH LAKE.....	Leeds, S.R..... O.	P.O. 4 m. fr. Gananoque Sta.
SOUTH McLELLAN'S MOUN- } TAIN..... }	Pictou..... N.S.	P.O. 13 m. fr. New Glasgow.

NAME OF PLACE.	COUNTY AND PROVINCE.	DESCRIPTION AND LOCATION.
SOUTH MARCH.....	Carleton..... O.	P.O. 14 m. fr. Ottawa.
SOUTH MIDDLETON.....	Norfolk, N.R..... O.	P.O. 9 m. fr. Tilsonburg.
SOUTH MONAGHAN.....	Peterboro', W.R..... O.	P.O. 5 m. fr. Bensfort.
<i>Bloomfield</i>		
<i>Centreville</i>		
SOUTH MOUNTAIN.....	Dundas..... O.	P.O. 15 m. fr. Iroquois.
SOUTH NELSON.....	Northumberland..... N.B.	P.O. 9 m. fr. Chatham.
SOUTH POTTON.....	Brome..... Q.	See Mansonville Potton.
* SOUTH QUEBEC.....	Levis..... Q.	P.O. On River St. Lawrence, 2 m. fr. Quebec.
SOUTH RAWDON.....	Hants..... N.S.	P.O. 10 m. fr. Newport.
SOUTH ROXTON.....	Shefford..... Q.	P.O. 8 m. fr. Granby; 14 m. fr. Acton Vale.
SOUTH SIDE BASIN OF RIVER DENNIS.....	Inverness..... N.S.	P.O. 9 m. fr. River Dennis.
SOUTHSIDE OF BOULARDORIE	Victoria..... N.S.	P.O. 3 m. fr. Boulardorie.
SOUTH SIDE OF WHYCOCO-MAH BAY.....	Inverness..... N.S.	P.O. 8 m. fr. Whycoomah.
SOUTH SIDE OF WEST MARGAREE.....	Inverness..... N.S.	P.O. 25 m. fr. Mabou.
SOUTH ZORRA.....	Oxford, N.R..... O.	P.O. 2 m. fr. Woodstock.
SOUTH WEST MABOU.....	Inverness..... N.S.	P.O. 5 m. fr. Port Hood.
SOUTH WESTMEATH.....	Renfrew, N.R..... O.	See Beachburg.
SPANISH RIVER.....	Algoma..... O.	P.O. On Georgian Bay, 150 m. fr. Collingwood.
SPAFFORDTON.....	Addington..... O.	P.O. 4 m. fr. Loughboro'.
* SPARTA.....	Elgin, E.R..... O.	P.O. 6 m. fr. Port Bruce; 12 m. fr. St. Thomas.
SPA SPRINGS.....	Annapolis..... N.S.	P.O. 3 m. fr. Wilmot.
SPEEDIE.....	Grey, N.R..... O.	P.O. 1½ m. fr. Leith.
<i>Leith Corners</i>		
SPEEDSIDE.....	Wellington, C.R..... O.	P.O. 6 m. fr. Fergus.
SPEITCHES COVE.....	Digby..... N.S.	P.O. 10 m. fr. Digby.
SPENCER COVE.....	Quebec..... Q.	P.O. On River St. Lawrence, 5 m. fr. Quebec.
SPENCERS.....	Colchester..... N.S.	D. P.O. 7 m. fr. Londonderry.
SPENCERS ISLAND.....	Cumberland..... N.S.	P.O. 29 m. fr. Parrsboro'; 4 m. fr. Advocate Harbor.
† SPENCERVILLE.....	Grenville, S.R..... O.	P.O. St. Lawrence and Ottawa R.R., 9 m. fr. Prescott; P.O. 1½ m. distant.
SPENCE'S BRIDGE.....	Yale..... B.C.	P.O. 180 m. fr. New Westminster.
SPIKE'S CORNERS.....	Frontenac..... O.	See Harrowsmith.
SPRAGUE'S POINT.....	King's..... N.B.	P.O. 3 m. fr. Springfield.
SPRING ARBOUR.....	Norfolk, S.R..... O.	P.O. 2 m. fr. Pleasant Hill.
SPRINGBANK.....	Middlesex, N.R..... O.	P.O. 7 m. fr. Strathtroy.

NAME OF PLACE.	COUNTY AND PROVINCE.	DESCRIPTION AND LOCATION.
SPRINGBROOK.....	Peel..... O.	Vill. 2 m. fr. Brampton.
SPRINGBROOK.....	Wellington, N.R..... O.	See Wyandot.
SPRINGFIELD..... <i>Clunas.....</i> }	Elgin, E.R..... O.	P.O. 16 m. fr. Dorchester Sta.
† SPRINGFIELD.....	King's..... N.B.	P.O. 8 m. fr. Norton Sta.; 15 m. fr. King- ston.
SPRINGFIELD.....	York..... N.B.	P.O. 11 m. fr. Keswick Ridge.
SPRINGFIELD.....	Annapolis..... N.S.	P.O. 29 m. fr. Lawrencetown; 29 m. fr. Bridgewater.
SPRINGFIELD.....	Peel..... O.	See Credit.
† SPRINGFORD.....	Oxford, S.R..... O.	P.O. 6 m. fr. Nairn; 25½ m. fr. Woodstock.
SPRINGHILL.....	York..... N.B.	P.O. 5 m. fr. Fredericton.
SPRING HILL.....	Cumberland..... N.S.	P.O. 8 m. fr. River Philip.
SPRINGHILL.....	York, N.R..... O.	See King.
SPRING HILL ROAD..... <i>Athol.....</i> }	Cumberland..... N.S.	P.O. 12½ m. fr. Amherst.
SPRINGTOWN.....	Renfrew, S.R..... O.	See Bagot.
SPRINGVALE.....	Haldimand..... O.	P.O. 4 m. fr. Hagersville.
SPRINGVILLE.....	Peterboro', W.R..... O.	P.O. 6 m. fr. Peterboro'.
SPRINGVILLE.....	Pictou..... N.S.	P.O. 10 m. fr. New Glasgow.
SPRUCE LAKE.....	St. John..... N.B.	P.O. 7 m. fr. St. John.
SPRY BAY.....	Halifax..... N.S.	P.O. 66 m. fr. Halifax.
STAFFA.....	Perth, S.R..... O.	P.O. 2½ m. fr. Carronbrook.
STAFFORD.....	Renfrew, N.R..... O.	P.O. 21 m. fr. Forester's Falls.
STAFFORDVILLE.....	Prince Edward..... O.	Vill. 7 m. fr. Belleville.
STAMFORD.....	Welland..... O.	P.O. 3 m. fr. Clifton.
STANBRIDGE EAST.....	Missisquoi..... Q.	P.O. 7 m. fr. Stanbridge Sta.
STANBRIDGE STATION.....	Missisquoi..... Q.	P.O. Vermont Junction R.R., 18 m. fr. St. Johns.
STANBURY.....	Missisquoi..... Q.	P.O. 8 m. fr. Stanbridge East.
STANDON..... <i>St. Leon.....</i> }	Dorchester..... Q.	P.O. 10½ m. fr. Hemison.
† STANFOLD..... <i>Princeville.....</i> }	Arthabaska..... Q.	P.O. G.T.R. 56 m. fr. Quebec.
STANHOPE.....	Stanstead..... Q.	P.O. 1 m. fr. Norton Mills Sta.
STANLEY.....	York..... N.B.	P.O. 28 m. fr. Fredericton.
STANLEY'S MILLS.....	Peel..... O.	P.O. 6½ m. fr. Malton.
* STANSTEAD, C.T..... <i>Stanstead Plain.....</i> }	Stanstead..... Q.	P.O. Massawippi Valley R.R.
STANTON.....	Simcoe, S.R..... O.	P.O. 5 m. fr. Mulmur.

NAME OF PLACE.	COUNTY AND PROVINCE.	DESCRIPTION AND LOCATION.
STARK'S CORNERS.....	Bruce, N.R.....O.	P.O. See Burgoyne.
STARKEYS.....	Queen's.....N.B.	P.O. 31 m. fr. Gagetown.
STARNESBORO'.....	HuntingdonQ.	P.O. Vill. 2 m. fr. Franklin Centre.
<i>St. Antoine Abbe'.....</i> }		
• STAYNER.....	Simcoe, N.RO.	P.O. Northern R.R., 85 m. fr. Toronto.
STEAM MILL VILLAGE.....	King's.....N.S.	P.O. 2 m. fr. Kentville.
STEELE.....	Simcoe, N.R.....O.	P.O. 8½ m. fr. Hawkestone.
STEEP CREEK.....	Guysboro'N.S.	P.O. On the Gut of Canso, 7 m. fr. Port Mulgrave.
STEEVE'S MOUNTAIN.....	WestmorelandN.B.	P.O. 3½ m. fr. Boundary Creek.
STELLA.....	Lennox.....O.	P.O. 7 m. fr. Bath.
† STELLARTON.....	Pictou.....N.S.	P.O. and Sta. on Nova Scotia R.R., 3 m. fr. New Glasgow.
<i>Albion Mines.....</i> }		
STEVENSVILLE.....	Welland.....O.	P.O. 5 m. fr. Point Abino.
STEWARTTOWN.....	Halton.....O.	See Esquesing.
STEWARTVILLE.....	Renfrew, S.R.....O.	P.O. 8 m. fr. Arnprior.
<i>Balmer's Island.....</i> }		
STEWIACKE CROSS ROAD. ...	Colchester.....N.S.	P.O. 3½ m. fr. Upper Stewiacke.
STEWIACKE MIDDLE.....	Colchester.....N.S.	P.O. Nova Scotia R.R., 44 m. fr. Halifax.
STILL WATER.....	Guysboro'.....N.S.	P.O. 5 m. fr. Melrose.
STILLWATER.....	Hants.....N.S.	Sta. Nova Scotia R.R., 33 m. fr. Halifax.
STINKING RIVER.....	Selkirk.....Man	Vill. On Red River, 9 m. S. fr. Fort Garry.
• STIRLING.....	Hastings, N.R.....O.	P.O. 16 m. fr. Belleville.
STIRTON.....	Wellington, N.RO.	P.O. 17 m. fr. Elora.
STISTED.....	Norfolk, S.R.....O.	P.O. 23 m. fr. Tilsonburg.
<i>Rowan Mills.....</i> }		
STITTSVILLE.....	CarletonO.	P.O. Canada Central R.R., 14½ m. fr. Ottawa.
STOCKDALE.....	Northumberland, E.R.....O.	P.O. 2 m. fr. Frankford.
<i>Powell's Mills.....</i> }		
STOCKWELL.....	Chateauguay.....Q.	P.O. 11½ m. fr. Hemmingford.
STOCO.....	Hastings, E.R.....O.	P.O. 8 m. fr. Tweed.
STODDART'S.....	AnnapolisN.S.	P.O. 31 m. fr. Annapolis; 22 m. fr. Lawrencetown.
STOKE CENTRE.....	RichmondQ.	P.O. 12½ m. fr. Sherbrooke.
STOKETON.....	RichmondQ.	P.O. 7½ m. fr. Sherbrooke.
STONEFIELD.....	ArgenteuilQ.	P.O. On River Ottawa, and Grenville and Carillon R.R., 59 m. fr. Montreal.
STONEHAM.....	Quebec.....Q.	P.O. 22 m. fr. Quebec.
† STONY CREEK.....	Wentworth, S.R.....O.	P.O. Great Western R.R., 6 m. fr. Hamilton
STONY CREEK.....	Albert.....N.B.	P.O. 33 m. fr. Salisbury.

NAME OF PLACE.	COUNTY AND PROVINCE.	DESCRIPTION AND LOCATION.
STONY POINT.....	EssexO.	P.O. Great Western R.R., 84 m. fr. London.
STORMONT.....	Guysboro'N.S.	P.O. 11 m. fr. Cross Roads Country Harbour.
STORNOWAY.....	Compton.....Q.	P.O. 26 m. fr. Robinson; 9 m. fr. Lambton.
STORY'S.....	Grenville, N.R.....O.	Sta. B. and O.R.R., 25 m. fr. Brockville.
STOTTVILLE.....	St. John'sQ.	P.O. M. and C. Div. G.T.R., 39½ m. fr. Montreal.
* STOUFFVILLE.....	York, N.R.....O.	P.O. 28 m. fr. Toronto, Sta. on Toronto and Nipissing R.R.
STOWE.....	Huron, N.R.....O.	P.O. 4 m. fr. Monkton.
† STRABANE	Wentworth, N.R.....O.	P.O. 14½ m. fr. Hamilton.
STRAFFORDVILLE..... } Sandytown..... }	Elgin, E.R.....O.	P.O. 23½ m. fr. Ingersoll.
STRANGFORD.....	York, E.R.....O.	P.O. 3½ m. fr. Scarboro' Junction.
* STRATFORD, C.T.....	Perth, N.R.....O.	P.O. Buffalo and Goderich Br. G.T.R.; Toronto and Sarua Br. G.T.R.; 88 m. fr. Toronto. Pop. '61-2,809; '71-4,313.
STRATFORD	Wolfe.....Q.	See Lake Aylmer.
STRATHALEN..... } Alinaville..... }	Oxford, N.R.....O.	P.O. 8 m. fr. Woodstock.
STRATHBURN	Middlesex, W.R.....O.	P.O. 4½ m. fr. Glencoe.
STRATHNAIRN.....	Grey, N.R.....O.	P.O. 8 m. fr. Meaford.
* STRATHROY.....	Middlesex, W.R.....O.	P.O. Great Western R.R., 20 m. fr. London. Pop. '61-751; '71-3,232.
STRAUSBERG.....	Waterloo, S.R.....O.	Vill. 1 m. fr. New Aberdeen.
* STREETSVILLE	Peel.....O.	P.O. 9 m. fr. Port Credit. Pop. '61-730; 71-617.
STRETTON	Ontario, N.R.....O.	D.P.O. 3 m. fr. Uxbridge.
STROMNESS.....	MonckO.	P.O. 3 m. fr. Dunnville.
STRONACH MOUNTAIN	AnnapolisN.S.	P.O. 4½ m. fr. Margaretsville.
STUKELY	Shefford.....Q.	P.O. 6 m. fr. Waterloo.
STURGEON CREEK.....	SelkirkMan	Vill. On River Assiniboine, 7 m. fr. Fort Garry.
SULLIVAN..... } The Sable..... } Williamsford..... }	Grey, N.R.....O.	P.O. 59 m. fr. Fergus; 14 m. fr. Durham.
SUMMER HILL	Queen'sN.B.	P.O. 13 m. fr. Gagetown.
SUMMERSMILL.....	LambtonO.	Vill. 11 m. fr. Widder Sta.
SUMMERSTOWN	Glengarry.....O.	P.O. 6 m. fr. Lancaster.
SUMMERVILLE.....	Peel.....O.	P.O. 4½ m. fr. Mimico.
SUMMERVILLE.....	HantsN.S.	P.O. 12 m. fr. Newport.
SUMMIT	Durham, E.R.....O.	Sta. Midland R.R., 14 m. fr. Port Hope.
SUNBURY	FrontenacO.	P.O. 11½ m. fr. Kingston.
SUNDERLAND	Ontario, N.R.....O.	P.O. T. and N. R.R. 53 m. fr. Toronto.

NAME OF PLACE.	COUNTY AND PROVINCE.	DESCRIPTION AND LOCATION.
SUNNIDALE.....	Simcoe, N.R.....O.	p.o. 2 m. fr. New Lowell.
SUSSEX CORNER.....	King's.....N.B.	p.o. 2 m. fr. Sussex Vale.
SUMAS.....	New Westminster.....B.C.	p.o. 45 m. fr. New Westminster.
SUSSEX PORTAGE.....	King's.....N.B.	p.o. 2 m. fr. Annagance.
SUSSEX VALE.....	King's.....N.B.	p.o. Eu. and N. A. R.R., 41 m. fr. St. John
SUTHERLAND'S CORNER.....	Bothwell.....O.	p.o. 8 m. fr. Newbury.
SUTHERLAND'S MILLS.....	Pictou.....N.S.	p.o. 8 m. fr. New Glasgow.
SUTHERLAND'S RIVER.....	Pictou.....N.S.	p.o. 8 m. fr. New Glasgow.
† SUTTON.....	Brome.....Q.	p.o. 8 m. fr. Richford.
SUTTON.....	York, N.R.....O.	See Georgina.
SWAN CREEK.....	Sunbury.....N.B.	p.o. 11 m. fr. Gagetown.
SWEABURG.....	Oxford, S.R.....O.	p.o. 6 m. fr. Woodstock.
† SWEETSBURG.....	Missisquoi.....Q.	p.o. 19 m. fr. Granby; 18 m. fr. Richford; 18 m. fr. Waterloo.
SWEET'S CORNERS.....	Haldimand.....O.	Vill. 1 m. fr. Rainham.
SWITZERVILLE.....	Lennox.....O.	p.o. 6 m. fr. Napance.
SYDEN.....	Brant, S.R.....O.	See Cathcart.
SYDE.....	Grey, N.R.....O.	See Owen Sound.
SYDENHAM.....	Frontenac.....O.	See Loughboro'.
SYDENHAM.....	Peel.....O.	See Dixie.
SYDENHAM PLACE.....	Drummond.....Q.	p.o. 15 m. fr. Richmond East.
† SYDNEY, C.T.....	Cape Breton.....N.S.	p.o. 285 m. fr. Halifax, Sea Port, and formerly capital of Colony of Cape Breton.
† SYDNEY MINES.....	Cape Breton.....N.S.	p.o. 20 m. fr. Sydney.
† SYLVAN.....	Middlesex, N.R.....O.	p.o. 3 m. fr. Widdler.
SYPHER'S COVE.....	Queen's.....N.B.	p.o. 27 m. fr. Sheffield.
TABUCINTAC.....	Northumberland.....N.B.	p.o. 35 m. fr. Chatham.
TABUSINTAC RIVER.....	Gloucester.....N.B.	p.o. 11 m. fr. Bartibog.
† TADOUSAC, C.T.....	Saguenay.....Q.	p.o. At mouth of River Saguenay, 18 m. fr. Murray Bay.
TALBOTVILLE ROYAL.....	Elgin, W.R.....O.	p.o. 6 m. fr. Calder.
† TAMWORTH.....	Addington.....O.	p.o. 16 m. fr. Camden East, 20 m. fr. Napance.
TAN COOK ISLANDS.....	Lunenburg.....N.S.	p.o. 4 m. fr. Blandford.
† TANGIER.....	Halifax.....N.S.	p.o. 57 m. fr. Halifax.
TANNERY WEST.....	Hochelega.....Q.	p.o. 3 m. fr. Montreal.
<i>Coteau St. Augustin</i>		
<i>St. Henri</i>		
TAPLEYTOWN.....	Wentworth, S.R.....O.	p.o. 4 m. fr. Stony Creek.
† TARA.....	Bruce, N.R.....O.	p.o. 16½ m. fr. Owen Sound.

NAME OF PLACE.	COUNTY AND PROVINCE.	DESCRIPTION AND LOCATION.
TARBERT.....	Wellington, N.R..... O.	P.O. 13 m. fr. Luther.
† TATAMAGOUCHE	Colchester.....N.S.	P.O. 32 m. fr. Pictou; 30 m. fr. Truro.
TATAMAGOUCHE MOUNTAIN.	Colchester.....N.S.	P.O. 13 m. fr. Tatamagouche.
TATLOCK	Lanark, N.R..... O.	P.O. 9 m. fr. Clayton.
TAUNTON.....	Ontario, S.R..... O.	P.O. 2 m. fr. Foley.
† TAVISTOCK	Perth, S.R..... O.	P.O. Buffalo and Goderich Br. G.T.R., 53½ m. fr. Goderich.
TAYLORHOLME	Russell..... O.	P.O. 8 m. fr. Ottawa.
TAYLORTOWN.....	Sunbury.....N.B.	See Upper Sheffield.
TAYLOR VILLAGE.....	Westmoreland.....N.B.	P.O. 7 m. fr. Memramcook.
TAY MILLS.....	York.....N.B.	P.O. 18 m. fr. Fredericton.
TAY SETTLEMENT.....	York.....N.B.	P.O. 22 m. fr. Fredericton.
TECUMSEH.....	Essex..... O.	P.O. Sta. Great Western R.R., 102 m. fr. London.
<i>P. O. called Ryegate.....</i> }		
TECUMSETH.....	Simcoe, S.R..... O.	P.O. 6 m. fr. Bond Head.
<i>Clarksville.....</i> }		
TEDISIL.....	Westmoreland.....N.B.	P.O. 12 m. fr. Shediac.
+ TEESWATER.....	Bruce, S.R..... O.	P.O. 10 m. fr. Wingham.
TEYERVILLE	Norfolk, N.R.....O.	P.O. 14 m. fr. Lynedoch.
TELFER.....	Middlesex, E.R.....O.	P.O. 6 m. fr. Arva.
TEMISCAMINGUE	Pontiac..... Q.	P.O. Post of Hudson's Bay Company, on Lake Temiscamingue, 90 m. fr. Mattawa.
<i>Lake Temiscamingue.....</i> }		
TEMPERANCE VALE	York.....N.B.	P.O. 22 m. fr. Woodstock.
TEMPERANCEVILLE	York, N.R..... O.	P.O. 2½ m. fr. King.
TEMPLETON	Ottawa..... Q.	P.O. 2 m. fr. Ottawa, at junction of Rivers Gatineau and Ottawa.
<i>Gatineau Point.....</i> }		
TEMPO	Middlesex, E.R..... O.	P.O. 3 m. fr. Calder.
TENECAFE	Hants.....N.S.	P.O. 6 m. fr. Walton.
TEN MILE CREEK.....	St. John.....N.B.	P.O. 29 m. fr. St. John.
<i>Tynemouth.....</i> }		
TENNANT'S COVE	King's.....N.B.	P.O. 17 m. fr. Springfield.
TENNYSON.....	Lanark, S.R..... O.	P.O. 10 m. fr. Perth.
TEOHAUTA	Beauharnois.....Q.	See Melocoeville.
TERENCE BAY.....	Halifax.....N.S.	See Turn's Bay.
<i>Turn's Bay.....</i> }		
† TERREBONNE.....	Terrebonne.....Q.	P.O. 18 m. fr. Montreal.
TESSIERVILLE	Rimousci..... Q.	P.O. On River St. Lawrence, 24 m. fr. Metis.
<i>St. Utric.....</i> }		
TESTON	York, W.R..... O.	P.O. 3 m. fr. Richmond Hill.

NAME OF PLACE.	COUNTY AND PROVINCE.	DESCRIPTION AND LOCATION.
TÊTE A GOUCHE.....	Gloucester.....N.B.	Vill. 3 m. fr. Bathurst.
TEVIOTDALE	Wellington, N.R..... O.	p.o. 23 m. fr. Elora.
TEVIOTDALE STA	Colchester.....N.S.	p.o. Nova Scotia R.R.
TEWKESBUBY.....	Quebec..... Q.	Vill. 20 m. fr. Quebec.
† THAMESFORD	Oxford, N.R..... O.	p.o. 5 m. fr. Ingersoll.
† THAMESVILLE	Bothwell	O. p.o. Great Western R.R., 49 m. fr. London.
THANET.....	Hastings, N.R..... O.	p.o. 29 m. fr. Madoc.
THEDFORD.....	Lambton	O. See Widder Sta.
THE RANGE	Queen's.....N.B.	p.o. 15 m. fr. Young's Cove.
THE SABLE.....	Grey, N.R	O. See Sullivan.
THIRTY MILE CREEK	Lincoln..... O.	Vill. 2 m. fr. Beamsville.
THISTLE TOWN..... } St. Andrews..... }	York, W.R..... O.	p.o. 3 m. fr. Weston.
THOMASBURG.....	Hastings, E.R..... O.	p.o. 19 m. fr. Belleville.
THOMPSONVILLE	Simcoe, S.R..... O.	p.o. 17 m. fr. Bradford.
THORNBURY.....	Grey, N.R	O. p.o. 15 m. fr. Collingwood.
THORNBY	Pontiac	Q. p.o. 13 m. fr. Collfield.
THORNDALE	Middlesex, E.R..... O.	p.o. 10 m. fr. London.
THORNE BROOKE	King's	N.B. p.o. 20 m. fr. Millstream.
THORNE CENTRE.....	Pontiac..... Q.	p.o. 12 m. fr. Clarendon Centre.
THORNE TOWN	Queen's.....N.B.	p.o. 26 m. fr. Gagetown.
• TORNHILL.....	York, W.R..... O.	p.o. Northern R.R., 14 m. fr. Toronto, P.O. 3 m. fr. Sta.
THORNTON.....	Simcoe, S.R..... O.	p.o. 8 m. fr. Allen Dale.
• THOROLD.....	Welland..... O.	p.o. On Welland Canal, and Welland R.R., Pop. '61-1,616; '71-1,635.
THOROLD STATION..... } Merrilton..... }	Lincoln	O. p.o. on Great Western R.R., 34 m. fr. Hamilton.
THREE BROOKS	Victoria.....N.B.	p.o. 20 m. fr. Andover.
THREE MILE PLAINS	Hants	N.S. p.o. Nova Scotia R.R., 42 m. fr. Halifax.
• THREE RIVERS, C.T.....	Three Rivers.	Q. p.o. On River St. Lawrence, 90 m. fr. Montreal; 90 m. fr. Quebec. Pop. '61-6,058; '71-8,414.
THREE SISTERS.....	Cumberland	N.S. p.o. 10 m. fr. Advocate Harbour.
THREE TREE CREEK.....	Sunbury.....N.B.	Sta. Ea. and N. A. R.R., 3 m. fr. Fredericton Junction.
THUNDER BAY OR PRINCE } ARTHUR'S LANDING..... }	Algoma	O. p.o. On Thunder Bay, Lake Superior.
THURLOW..... } Snow Village..... }	Hastings, E.R..... O.	p.o. 4 m. fr. Plainfield.
• THURSO.....	Ottawa..... Q.	p.o. On River Ottawa, 29 m. fr. Ottawa.

ATION.

fr. Truro.

G.T.R., 534

R., 102 m. fr.

Company, on
m. fr. Matta-

junction of
va.

m. fr. Metis.

NAME OF PLACE.	COUNTY AND PROVINCE.	DESCRIPTION AND LOCATION.
TIDNISH.....	CumberlandN.S.	P.O. 22 m. fr. Goose River.
TIDNISH BRIDGE.....	WestmorelandN.B.	P.O. 12 m. fr. Shediac.
† TILBURY EAST.....	Kent..... O.	P.O. 12½ m. fr. Charing Cross.
* TILSONBURG.....	Oxford, S.R..... O.	P.O. 15 m. fr. Ingersoll.
<i>Dereham</i>		
TINCAP.....	Brockville..... O.	Vill. 4 m. fr. Brockville.
TINGWICK.....	Arthabaska..... Q.	See St. Patrick's Hill.
TINLINES CORNERS.....	York, N.R..... O.	See Eversley.
TITUSVILLE.....	King's.....N.B.	P.O. 7 m. fr. Ossekeag.
† TIVERTON.....	Bruce, N.R..... O.	P.O. 20 m. fr. Saugeen.
TIVERTON.....	Digby.....N.S.	See Petit Passage.
TODMORDEN.....	York, E.R..... O.	See Doncaster.
TOLEDO.....	Leeds, N.R..... O.	P.O. 9 m. fr. Irish Creek Sta.
<i>Kitley</i>		
TOLLEDALE.....	Simeoe, S.R..... O.	Vill. 1 m. fr. Allendale.
TONEY RIVER.....	Pictou.....N.S.	P.O. 11 m. fr. Pictou.
TOPPING.....	Perth, N.R..... O.	P.O. 10 m. fr. Stratford.
TORBAY.....	Guysboro'.....N.S.	P.O. 15 m. fr. Molasses Harbour.
TORBOLTON.....	Carleton..... O.	See Dunrobin.
TORMORE.....	Cardwell..... O.	P.O. 23 m. fr. Toronto.
* TORONTO, C.T.....	Toronto..... O.	P.O. Seat of Government of Province of Ontario; G.T.R.; Great Western R.R.; Northern R.R.; 333 m. fr. Montreal. Pop. '61-44,821; '71-56,092. Sta. Eu. and N. A. R.R., 5 m. fr. St. John.
TORRYBURN.....	St. John.....N.B.	Sta. Eu. and N. A. R.R., 5 m. fr. St. John.
TOTNES.....	Perth, N.R..... O.	D.P.O. 8 m. fr. Stratford.
† TOTTENHAM.....	Simeoe, S.R..... O.	P.O. 10 m. fr. Bond Head.
TOWER HILL.....	Charlotte.....N.B.	P.O. 13 m. fr. St. Stephens.
TOWNSEND CENTRE.....	Norfolk, N.R..... O.	P.O. 2½ m. fr. Waterford.
TRACADIE.....	Gloucester.....N.B.	P.O. 50 m. fr. Chatham.
TRACADIE.....	Antigonishe.....N.S.	P.O. 164 m. fr. Halifax; 23 m. fr. Antigonish.
TRACEY'S MILLS.....	Carleton.....N.B.	P.O. 6 m. fr. Florenceville.
TRACEY STATION.....	Sunbury.....N.B.	P.O. Eu. and N. A. R.R., 3½ m. fr. Fredericton Junction.
<i>North Branch</i>		
TRAFALGAR.....	Halton..... O.	P.O. 4 m. fr. Oakville.
<i>Postville</i>		
TRAFALGAR.....	Halifax.....N.S.	P.O. 52 m. fr. Shubenacadie.
TRAVERTON.....	Grey, S.R..... O.	P.O. 4½ m. fr. Pomona.
<i>Waverly</i>		

NAME OF PLACE.	COUNTY AND PROVINCE.	DESCRIPTION AND LOCATION.
TREADWELL.....	Prescott..... O.	p.o. 5 m. fr. Plantaganet.
TRECASTLE	Perth, N.R. O.	p.o. 12 m. fr. Listowel.
TREMBLAY.....	Chicoutimi Q.	p.o. 3 m. fr. Chicoutimi.
TREMONT.....	King's.....N.S.	See Canaan Road.
TRENHOLM.....	Drummond..... Q.	p.o. 5 m. fr. Richmond East.
* TRENTON.....	Hastings, W.R. O.	p.o. G.T.R., 101½ m. fr. Toronto, at mouth of River Trent.
TRINITY BAY	Saguenay..... Q.	Fishing Station 70 m. fr. Bersimis.
TROIS PISTOLES.....	Temiscouata Q.	p.o. On River St. Lawrence, 28 m. fr. Rivière du Loup (en bas.)
TROIS SAUMONS.....	L'Islet..... Q.	p.o. G.T.R., 66 m. fr. Quebec.
TROUT BROOK.....	KentN.B.	Vill. 8 m. fr. Coal Branch.
TROUT COVE	DigbyN.S.	p.o. 14 m. fr. Digby.
TROUT LAKE.....	Victoria, N.R..... O.	p.o. 17 m. fr. Parry Sound.
TROUT RIVER	Huntingdon Q.	p.o. 6 m. fr. Huntingdon.
TROWBRIDGE.....	Perth, N.R..... O.	p.o. 5 m. fr. Listowel.
TROY.....	Wentworth, N.R..... O.	p.o. 7 m. fr. Harrisburg.
TROY.....	Kent O.	See Fairfield.
TRUDELL	Essex O.	p.o. 22 m. fr. Charing Cross.
† TRURO	ColechesterN.S.	p.o. Nova Scotia R.R., 60 m. fr. Halifax.
TUAM	Simcoe, S.R..... O.	p.o. 2½ m. fr. Tottenham.
† TULLAMORE.....	Cardwell O.	p.o. 9 m. fr. Malton.
TUPPERVILLE	AnnapolisN.S.	p.o. 5 m. fr. Bridgetown
TURNS BAY	HalifaxN.S.	p.o. 19 m. fr. Halifax.
<i>Terence Bay</i>		
TURTLE CREEK	Albert.....N.B.	p.o. 10 m. fr. Hillsboro'; 12 m. fr. Salisbury.
TURTLE LAKE.....	Victoria, N.R. O.	p.o. 7 m. fr. Ashdown.
TUSCARORA.....	Brant, N.R..... O.	p.o. G.T.R., 11 m. fr. Brantford.
<i>Middleport</i>		
† TUSKET	YarmouthN.S.	p.o. 9 m. fr. Yarmouth.
TUSKET WEDGE.....	Yarmouth.....N.S.	p.o. 12 m. fr. Yarmouth.
TWEED	Hastings, E.R..... O.	p.o. 25 m. fr. Belleville.
<i>Mungerford Mills</i>		
TWEEDSIDE	Wentworth, S.R..... O.	p.o. 20 m. fr. Canboro'; 4 m. fr. Winona.
TWEEDSIDE	YorkN.B.	p.o. 8 m. fr. Harvey Sta.
TWO ISLANDS	CumberlandN.S.	Vill. 6 m. fr. Parrsboro'.
TYENDINAGA	Hastings, E.R..... O.	p.o. G.T.R., 34 m. fr. Kingston.
<i>Marysville Post Office</i>		
TYNEMOUTH.....	St. JohnN.B.	See Ten Mile Creek.

ATION.

.

r.

Province of
stern R.R.;
Montreal.

r. St. John.

fr. Anti-

fr. Fre-

NAME OF PLACE.	COUNTY AND PROVINCE.	DESCRIPTION AND LOCATION.
TYNESIDE	Haldimand O.	P.O. 3 m. fr. North Seneca.
TYRCONNEL	Elgin, W.R. O.	P.O. 4 m. fr. Wallacetown.
TYRONE	Durham, W.R. O.	P.O. 7 m. fr. Bowmanville.
TYRRELL	Norfolk, N.R. O.	P.O. 3 m. fr. Townsend Centre.
<i>Hoperville</i>		
UDORA	Ontario, N.R. O.	P.O. 14½ m. fr. Uxbridge.
UFFINGTON	Victoria, N.R. O.	P.O. 7 m. fr. Bracebridge.
UFFORD	Victoria, N.R. O.	P.O. 10 m. fr. Falkenburg.
ULLSWATER	Victoria, N.R. O.	P.O. 14 m. fr. Falkenburg.
ULLYATT	Grey, N.R. O.	P.O. 7½ m. fr. Eugenia.
ULSTER	Huron, N.R. O.	P.O. 6 m. fr. St. Helens.
† ULVERTON	Drummond Q.	P.O. 7 m. fr. Melbourne.
UMFRAVILLE	Hastings, N.R. O.	P.O. 11 m. fr. Thanet.
UNDERWOOD	Bruce, N.R. O.	P.O. 15 m. fr. Saugeen; 13 m. fr. Paisley.
UNDINE	Victoria N.B.	P.O. 9 m. fr. Grand Falls.
<i>Salmon River</i>		
† UNION	Elgin, E.R. O.	P.O. 6 m. fr. St. Thomas.
UNION	Colchester N.S.	Sta. Nova Scotia R.R., 70 m. fr. Halifax.
UNION CORNER	Carleton N.B.	P.O. 14 m. fr. Woodstock.
UNION HILL	Middlesex, E.R. O.	P.O. 8½ m. fr. Arva.
UNION SQUARE	King's N.B.	See Buckley's.
UNIONVILLE	York, E.R. O.	P.O. On Toronto and Nipissing R.R., 20 m. fr. Toronto.
UPHAM	King's N.B.	P.O. 25 m. fr. St. John; 15 m. fr. Ossekeag.
UPHAM VALE	King's N.B.	See Hammond Vale.
UPNOR	Victoria, N.R. O.	D.P.O. 12 m. fr. Carden.
UPPER BAY DU VIN	Northumberland N.B.	P.O. 16 m. fr. Chatham.
UPPER BRANCH	Lunenburg N.S.	P.O. 7 m. fr. Bridgewater.
UPPER BUCTOUCHE	Kent N.B.	P.O. 12 m. fr. Buetouche.
UPPER CALEDONIA	Halifax N.S.	P.O. 62 m. fr. Shubenacadie.
UPPER CAPE	Westmoreland N.B.	P.O. 15 m. fr. Baie Verte.
UPPER CARAQUET	Gloucester N.B.	P.O. 42½ m. fr. Bathurst.
UPPER CAVERHILL	York N.B.	P.O. 19 m. fr. Keswick Ridge.
UPPER CROSS ROADS	Guysboro' N.S.	P.O. 3 m. fr. Melrose.
ST. MARY'S		
UPPER FONTHILL	Welland O.	Vill. 1 m. fr. Fonthill.
UPPER CANARD	King's N.S.	Vill. 4 m. fr. Kentville.

NAME OF PLACE.	COUNTY AND PROVINCE.	DESCRIPTION AND LOCATION.
UPPER CHURCH STREET	King'sN.S.	See Churchstreet.
UPPER CLYDE.....	ShelburneN.S.	Vill. 14 m. fr. Shelburne.
UPPER DYKE VILLAGE	King'sN.S.	p.o. 5½ m. fr. Kentville.
UPPER ECONOMY	ColechesterN.S.	p.o. 21½ m. fr. Londonderry; 12 m. fr. Five Islands.
UPPER GAGETOWN	Queen's.....N.B.	p.o. 8 m. fr. Gagetown.
UPPER GASPEREAUX	Queen's.....N.B.	p.o. 3 m. fr. Gaspereaux.
UPPER GREENWICH	King's.....N.B.	p.o. 22 m. fr. mouth of Nerepis.
UPPER HAYNESVILLE	YorkN.B.	p.o. 21 m. fr. Keswick Ridge.
UPPER KENNETCOOK	HantsN.S.	p.o. 11 m. fr. Maitland.
UPPER KENT.	Carleton.....N.B.	p.o. 2 m. fr. River de Chute.
UPPER KESWICK	YorkN.B.	p.o. 8 m. fr. Keswick Ridge.
UPPER KESWICK RIDGE	YorkN.B.	p.o. 4 m. fr. Keswick Ridge.
UPPER KINGSCLEAR	YorkN.B.	See Kingsclear.
UPPER LAHAVE.....	LunenburgN.S.	p.o. 9 m. fr. Lunenburg; 77 m. fr. Halifax.
UPPER LOCH LOMOND	St. JohnN.B.	p.o. 14 m. fr. St. John.
UPPER MAGAGUADAVIC	YorkN.B.	p.o. 16 m. fr. Lower Prince William.
UPPER MARGAREE.....	InvernessN.S.	p.o. 4 m. fr. Lake Ainslie.
UPPER MAUGERVILLE	SunburyN.B.	p.o. 8 m. fr. Maugerville.
UPPER MILLS	Charlotte.....N.B.	p.o. 7 m. fr. St. Stephens.
UPPER MUSQUODOBOIT	Halifax.....N.S.	p.o. 12 m. fr. Middle Musquodoboit.
UPPER NEGUAC	NorthumberlandN.B.	p.o. 28 m. fr. Chatham.
UPPER NELSON.....	Northumberland.....N.B.	p.o. 12½ m. fr. Newcastle.
UPPER NEW HORTON	Albert.....N.B.	p.o. 2½ m. fr. Harvey.
UPPER NEWPORT	HantsN.S.	p.o. 6 m. fr. Newport.
UPPER PEEL	Carleton.....N.B.	p.o. 2 m. fr. Florenceville.
UPPER POCKMOUCHE	GloucesterN.B.	p.o. 4 m. fr. Pockmouche.
UPPER QUEENSBURY.....	YorkN.B.	p.o. 31½ m. fr. Fredericton.
UPPER RAWDON	HantsN.S.	p.o. 17 m. fr. Newport.
UPPER ST. BAZIL	VictoriaN.B.	p.o. 4½ m. fr. Edmundston; 32½ m. fr. Grand Falls.
UPPER ST. FRANCIS.....	VictoriaN.B.	p.o. 37 m. fr. Edmundston.
UPPER STEWIACKE	ColechesterN.S.	p.o. 16 m. fr. Brookfield; 7 m. fr. Upper Musquodoboit.
UPPER SACKVILLE.....	WestmorelandN.B.	p.o. 4 m. fr. Sackville.
UPPER SALMON RIVER	Albert.....N.B.	See Hastings.
UPPER SETTLEMENT OF } RADDECK RIVER	VictoriaN.S.	p.o. 12 m. fr. Baddeck.

ATION.

tre.

m. fr. Paisley.

n. fr. Halifax.

ssing R.R., 20

. fr. Osseckcag.

o.

NAME OF PLACE.	COUNTY AND PROVINCE.	DESCRIPTION AND LOCATION.
UPPER MACCAN	CumberlandN.S.	p.o. 18 m. fr. Amherst.
UPPER SETTLEMENT OF } BARNEY'S RIVER	Pictou.....N.S.	p.o. 7 m. fr. Barney's River.
UPPER SETTLEMENT OF } MIDDLE RIVER	VictoriaN.S.	p.o. 16 m. fr. Baddeck.
UPPER SETTLEMENT OF } RIVER DENNIS..... <i>Cross Roads River Denis.....</i>	Inverness.....N.S.	p.o. 15 m. fr. Judique; 20 m. fr. Port Hawkesbury.
UPPER SETTLEMENT OF } SOUTH RIVER.....	Antigonishe.....N.S.	p.o. 7 m. fr. St. Andrews.
UPPER SETTLEMENT OF } WEST RIVER	Pictou.....N.S.	p.o. 19 m. fr. Pictou.
UPPER SHEFFIELD	SunburyN.B.	p.o. 22 m. fr. Gagetown.
UPPER SOUTHAMPTON	YorkN.B.	p.o. 50½ m. fr. Fredericton; 17 m. fr. Woodstock.
UPPER WASHABUCK	InvernessN.S.	p.o. 7 m. fr. Little Narrows.
UPPER WICKLOW	Carleton.....N.B.	p.o. 9½ m. fr. Florenceville.
UPPER WOODS HARBOUR	Shelburne.....N.S.	p.o. 4 m. fr. Lower Woods Harbour: 4 m. fr. Pubnico Beach.
UPPER WOODSTOCK.....	Carleton.....N.B.	p.o. 2½ m. fr. Woodstock.
UPSALQUITCH.....	RestigoucheN.B.	p.o. 13 m. fr. Campbellton.
UPTEGROVE.....	Ontario, N.R..... O.	p.o. 2½ m. fr. Atherley.
URBANIA.....	Hants.....N.S.	p.o. 10 m. fr. Shubenacadie.
USHER	Antigonishe.....N.S.	p.o. 4 m. fr. Tracadie.
UTICA.....	Ontario, N.R..... O.	p.o. 7 m. fr. Uxbridge.
UTOPIA.....	Simcoe, S.R..... O.	p.o. Northern R.R., 23 m. fr. Collingwood.
UTTERSON.....	Victoria, N.R..... O.	p.o. 12 m. fr. Bracebridge.
UPTON..... <i>St. Ephrem d'Upton Post Office</i>	Bagot.....Q.	p.o. Sta. G.T.R., 48 m. fr. Montreal.
UTTOXETER.....	Lambton.....O.	p. o. 6 m. fr. Wanstead.
* UXBRIDGE.....	Ontario, N.R..... O.	p.o. Sta. on Toronto and Nipissing R.R., 43 m. fr. Toronto.
VACHELL..... <i>Egypt</i>	York, N.R.....O.	p.o. 3 m. fr. Georgiana.
VAILLANCOURT..... <i>St. Pamphile</i>	L'Islet.....Q.	p.o. 31 m. fr. St. Aubert.
VALCARTIER.....	Quebec.....Q.	p.o. 17 m. fr. Quebec.
VALCOURT..... <i>St. Joseph d'Ely</i>	SheffordQ.	p.o. 3 m. fr. South Ely.
VALENTIA.....	Victoria, S.R.....O.	p.o. 5 m. fr. Little Britain.
VALETTA	KentO.	p.o. 15 m. fr. Charing Cross.
VALENTYNE	Ontario, N.R.....O.	p.o. 5 m. fr. Sunderland.
VALI ETORT..... <i>St. Sebastien d'Aylmer</i>	BeauceQ.	p.o. 8 m. fr. Lambton.

ATION.

0 m. fr. Port

on; 17 m. fr.

Harbour: 4 m.

Collingwood.

ontreal.

issing R.R.,

NAME OF PLACE.	COUNTY AND PROVINCE.	DESCRIPTION AND LOCATION.
* VALLEYFIELD.....	Beauharnois..... Q.	P.O. 6 m. fr. Coteau Landing.
VALMONT..... } Notre Dame du Mont Carmel... }	Champlain..... Q.	P.O. 9 m. fr. St. Maurice.
VANATTER.....	Wellington, C.R..... O.	P.O. 5 m. fr. Orangeville.
VANDELEUR.....	Grey, S.R..... O.	P.O. 4 m. fr. Eugenia.
VANNECK.....	Middlesex, E.R..... O.	P.O. 9 m. fr. Arva; 3 m. fr. Duncrief.
VANVLACK.....	Simcoe, N.R..... O.	P.O. 13 m. fr. Stayner.
† VANBRUGHL.....	Renfrew, S.R..... O.	P.O. 33 m. fr. Renfrew; 3 m. fr. Clontarf.
VANDECAR.....	Oxford, S.R..... O.	P.O. 10 m. fr. Woodstock.
* VANKLEEK HILL.....	Prescott..... O.	P.O. 29 m. fr. Rivière Raisin; 18 m. fr. Point Fortune.
VANKOUGHNET.....	Victoria..... O.	D. P.O. 9 m. fr. Ullington.
VAN WINKLE.....	CaribooB.C.	P.O. 440 m. fr. New Westminster.
VARENNES.....	Verchères..... Q.	P.O. On River St. Lawrence, 18 m. fr. Montreal. Pop. '71-561.
VARNA.....	Huron, S.R..... O.	P.O. 12½ m. fr. Seaforth.
VARNEY } Enniskillen..... }	Grey, S.R..... O.	P.O. 3 m. fr. Durham.
VASEY.....	Simcoe, N.R..... O.	P.O. 4 m. fr. Waverly.
VAUBAN.....	Témiscouata..... Q.	D. P.O. 33 m. fr. Rivière du Loup en bas.
VAUDREUIL, C.T.....	Vaudreuil..... Q.	P.O. On River St. Lawrence and G.T.R., 24½ m. fr. Montreal. Pop. '61-544; '71-494.
VAUGHAN'S..... } Waterville..... }	Hants.....N.S.	P.O. 15 m. fr. Windsor.
VEIGHTON.....	Russell..... O.	P.O. 16 m. fr. Cumberland; 5 m. fr. Russell.
VELLORE.....	York, W.R..... O.	P.O. 3½ m. fr. Richmond Hill.
VENICE.....	Missisquoi..... Q.	P.O. 3½ m. fr. St. Sebastian.
VENNACHAR.....	Addington..... O.	P.O. 45 m. fr. McDonald's Corners.
VENOSTA.....	Ottawa..... Q.	P.O. 8 m. fr. Low.
VENTNOR..... } Adam's Mills..... }	Grenville, S.R..... O.	P.O. 4 m. fr. Spencerville.
VEREKER.....	Essex..... O.	P.O. 7 m. fr. Amherstburg.
VERCHÈRES, C.T.....	Verchères..... Q.	P.O. On River St. Lawrence, 24 m. fr. Montreal.
VERDUN.....	Bruce, S.R..... O.	P.O. 12 m. fr. Kincardine.
VENTRY.....	Grey, S.R..... O.	P.O. 6½ m. fr. Ronaldsay.
VERNAL.....	Antigonishe.....N.S.	P.O. 4 m. fr. St. Andrews.
VERNON.....	Russell..... O.	P.O. 6 m. fr. Osgoode.
VERNONVILLE.....	Northumberland, W.R... O.	P.O. 14 m. fr. Grafton.
VERONA.....	Addington..... O.	P.O. 6½ m. fr. Harrowsmith.

NAME OF PLACE.	COUNTY AND PROVINCE.	DESCRIPTION AND LOCATION.
VERSAILLES.....	Iberville..... Q.	p.o. Stanstead and Shefford R.R., 7 m. fr. St. John's.
VERSCOYLE.....	Oxford, S.R..... O.	p.o. 6½ m. fr. Ingersoll.
VESTA.....	Bruce, S.R..... O.	p.o. 8 m. fr. Paisley.
VICARS..... } <i>McLean's Corners</i> }	Huntingdon..... Q.	p.o. 5 m. fr. Covey Hill; 8 m. fr. Hemmingford.
VICTORIA.....	Bothwell..... O.	See Florence.
VICTORIA..... } <i>Victoria Corner</i> }	Carleton..... N.B.	p.o. 7½ m. fr. Woodstock.
VICTORIA.....	Cumberland..... N.S.	p.o. 10 m. fr. Pugwash.
VICTORIA.....	Victoria..... B.C.	p.o. Capital of British Columbia; Seaport and Naval Sta. on Vancouver Island, 753 m. fr. San Francisco; 142 m. fr. Olympia, Puget Sound; 320 m. fr. Portland (Oregon.)
VICTORIA CORNERS.....	Ontario, N.R..... O.	p.o. 6 m. fr. Uxbridge.
VICTORIA.....	Brant, S.R..... O.	Vill. 5 m. fr. Princeton; 1 m. fr. Cathcart.
VICTORIA.....	Peel..... O.	Vill. 1 m. fr. Campbell's Cross, 8 m. fr. Brampton.
VICTORIA MINES.....	Cape Breton..... N.S.	p.o. 9 m. fr. Sydney.
VICTORIA.....	Sunbury..... N.B.	Vill. 9 m. fr. Oromocto.
VICTORIAVILLE.....	Arthabaska..... Q.	See Arthabaska Sta.
VICTORIA MILLS.....	Westmoreland..... N.B.	Vill. 7 m. fr. Petitcodiac.
VICTORIA HARBOUR.....	Simcoe, N.R..... O.	p.o. On Matchedash Bay, 28 m. fr. Orillia.
VICTORIA HARBOUR.....	King's..... N.S.	p.o. 5 m. fr. Harborville.
VICTORIA SQUARE.....	York, E.R..... O.	p.o. 5 m. fr. Richmond Hill.
* VIENNA.....	Elgin, E.R..... O.	p.o. 28½ m. fr. Ingersoll.
VIENNA.....	Monck..... O.	See Rosedene.
VIGER..... } <i>St. Epiphane</i> }	Témiscouata..... Q.	p.o. 11 m. fr. Green River.
VIGER MINES.....	Arthabaska..... Q.	p.o. 5 m. fr. Chester.
VIGO.....	Simcoe, N.R..... O.	p.o. 11 m. fr. Stayner.
VILLAGE DES AULNAIES.....	L'Islet..... Q.	p.o. 5 m. fr. St. Roch des Aulnaies.
VILLAGE RICHELIEU..... } <i>Notre Dame de Richelieu</i> }	Rouville..... Q.	p.o. 2 m. fr. Chambly Basin.
VILLANOVA.....	Norfolk, N.R..... O.	p.o. 5 m. fr. Waterford.
VILLIERS.....	Peterboro', E.R..... O.	p.o. 15 m. fr. Peterboro'.
VINCENNES..... } <i>St. Luc</i> }	Champlain..... Q.	p.o. 5 m. fr. Champlain.
VINE.....	Simcoe, S.R..... O.	p.o. 7 m. fr. Barrie.
VINOY.....	Ottawa..... Q.	p.o. 7 m. fr. Aubigny.
VINTON.....	Pontiac..... Q.	p.o. 16 m. fr. Portage du Fort.

ATION.

R.R., 7 m. fr.

8 m. fr. Hem-

bia; Seaport
ouwer Island,
20; 142 m. fr.
1; 320 m. fr.

m. fr. Cath-

ross, 8 m. fr.

m. fr. Orillia.

naies.

NAME OF PLACE.	COUNTY AND PROVINCE.	DESCRIPTION AND LOCATION.
VIOLET	Lennox..... O.	P.O. 17 m. fr. Kingston.
VIRGIL..... <i>Lawrenceville</i>	Niagara..... O.	P.O. 8 m. fr. St. Catharines.
† VITTORIA.....	Norfolk, S.R..... O.	P.O. 7 m. fr. Simcoe.
VIVIAN.....	York, N.R..... O.	P.O. 8 m. fr. Newmarket.
VOGLER'S COVE.....	Luneburg N.S.	P.O. 7½ m. fr. Mill's Village.
† VROOMANTON.....	Ontario, N.R..... O.	P.O. 3 m. fr. Sunderland.
VYNER.....	Lambton..... O.	P.O. 2 m. fr. Oban.
WAASIS.....	Sunbury..... N.B.	P.O. Eu. and N. A. R.R., 57 m. fr. St. John; 10 m. fr. Fredericton.
WABASHENE.....	Simcoe, N.R..... O.	See Waubashene.
WAGNER.....	Digby..... N.S.	Vill. 15 m. fr. Digby.
WAINFLEET.....	Monck..... O.	Sta. Buffalo and Goderich Br. G.T.R., 48½ m. fr. Brantford.
WAKEFIELD.....	Ottawa..... Q.	P.O. On River Gatineau, 23 m. fr. Ottawa.
WALDEMAR.....	Wellington, N.R..... O.	P.O. Toronto, Grey and Bruce R.R., 58½ m. fr. Toronto.
WALES.....	Stormont..... O.	P.O. G.T.R., 77 m. fr. Montreal.
WALKER'S CUTTING.....	Arthabaska..... Q.	Sta. Three Rivers Br. G.T.R., 4½ m. fr. Arthabaska.
* WALKERTON, C.T.....	Bruce, S.R..... O.	P.O. Wellington, Grey and Bruce R.R., 62 m. fr. Collingwood; 65 m. fr. Guelph.
WALKERVILLE.....	Essex..... O.	P.O. 2 m. fr. Windsor.
WALLACE.....	Perth, N.R..... O.	P.O. 6 m. fr. Listowel.
† WALLACE..... <i>Wallaceville</i>	Cumberland... N.S.	P.O. 45 m. fr. Picton; 40 m. fr. Amherst; 42 m. fr. Truro.
WALLACE BRIDGE.....	Cumberland..... N.S.	P.O. 1½ m. fr. Wallace.
* WALLACEBURG.....	Kent..... O.	P.O. 17 m. fr. Chatham; 14 m. fr. Sombra.
WALLACE RIDGE.....	Cumberland N.S.	P.O. 5 m. fr. Wallace.
WALLACE RIVER	Cumberland..... N.S.	P.O. 19½ m. fr. Londonderry; 14½ m. fr. Wallace.
† WALLACETOWN.....	Elgiu, W.R..... O.	P.O. 25 m. fr. Morpeth.
WALLBRIDGE.....	Hastings, W.R..... O.	P.O. 6 m. fr. Cannifton.
WALLENSTEIN.....	Waterloo, N.R..... O.	P.O. 19½ m. fr. Listowel.
WALMER.....	Oxford, N.R..... O.	P.O. 5 m. fr. Bright.
WALPOLE ISLAND.....	Kent..... O.	P.O. 4 m. fr. Baby's Point.
WALSH.....	Norfolk, S.R..... O.	P.O. 8 m. fr. Normandale.
WALSINGHAM.....	Norfolk, S.R..... O.	See St. Williams.
WALSINGHAM CENTRE.....	Norfolk, S.R..... O.	See Pleasant Hill.
WALTER'S FALLS	Grey, N.R..... O.	P.O. 14 m. fr. Meaford.
WALTHAM.....	Pontiac..... Q.	P.O. 13 m. fr. Fort Coulonge.
WALTON.....	Huron, N.R..... O.	P.O. 10 m. fr. Seaforth.

NAME OF PLACE.	COUNTY AND PROVINCE.	DESCRIPTION AND LOCATION.
WALTON.....	Hants..... N.S.	P.O. 17½ m. fr. Newport.
WANSTEAD.....	Lambton..... O.	P.O. Great Western R.R., 41 m. fr. London.
WARBURTON.....	Leeds, S.R..... O.	P.O. 4½ m. fr. Lansdown.
WARDEN.....	Shefford..... Q.	P.O. 3 m. fr. Waterloo.
WARD'S CREEK ROAD.....	King's..... N.B.	P.O. 5 m. fr. Sussex Vale.
• WARDSVILLE.....	Middlesex, W.R..... O.	P.O. 3 m. fr. Newbury.
WAREHAM.....	Grey, S.R..... O.	P.O. 5 m. fr. Maxwell.
† WARKWORTH..... Percy.....	Northumberland, E.R..... O.	P.O. 15 m. fr. Colborne.
WARMINSTER.....	Simeoe, N.R..... O.	P.O. 8 m. fr. Orillia.
WARNER.....	Monek..... O.	P.O. 3 m. fr. Canboro.
WARREN.....	Cumberland..... N.S.	P.O. 6 m. fr. Amherst.
WARRINGTON.....	Simeoe, N.R..... O.	D. P.O. 3 m. fr. Stayner.
† WARSAW.....	Peterboro', E.R..... O.	P.O. 15 m. fr. Peterboro'.
WARTBURG.....	Perth, N.R..... O.	P.O. 6 m. fr. Sebringville.
WARWICK..... Frankland.....	Arthabaska..... Q.	P.O. G.T.R., 73 m. fr. Quebec.
† WARWICK.....	Lambton..... O.	P.O. 8 m. fr. Watford.
WASHADEMOAK.....	Queen's..... N.B.	P.O. 8 m. fr. Gagetown.
WASHAGO.....	Simeoe, N.R..... O.	P.O. 12 m. fr. Orillia.
WASHINGTON.....	Oxford, N.R..... O.	P.O. 9 m. fr. Drumbo.
WATERBOROUGH..... Fanjoy's.....	Queen's..... N.B.	P.O. 15 m. fr. Gagetown.
• WATERDOWN.....	Wentworth, N.R..... O.	P.O. Great Western R.R., 35 m. fr. Toronto; 7 m. fr. Hamilton.
• WATERFORD.....	Norfolk, N.R..... O.	P.O. 16 m. fr. Brantford.
• WATERLOO.....	Shefford..... O.	P.O. Stanstead, Shefford & Chambly R.R.
WATERLOO.....	Frontenac..... O.	See Cataraqui.
• WATERLOO.....	Waterloo, N.R..... O.	P.O. 2 m. fr. Berlin. Pop. '61-1,273; '71-1,594.
WATER MILL..... Frizell's Mills.....	Hastings, E.R..... O.	Vill. 10 m. fr. Napanee.
WATERTOWN.....	Middlesex, W.R..... O.	Vill. 3 m. fr. Wardsville.
WATERVILLE.....	Compton..... Q.	P.O. G.T.R., 111 m. fr. Montreal.
WATERVILLE.....	Carleton..... N.B.	P.O. 4 m. fr. Jacksontown.
WATERVILLE (Aylesford).....	Kings..... N.S.	P.O. 1½ m. fr. Aylesford.
WATERVILLE.....	Hants..... N.S.	See Vaughans.
WATERVILLE..... Pineo Village Post Office.....	King's..... N.S.	P.O. and Sta., on Windsor and Annapolis R.R., 34 m. fr. Windsor.

LOCATION.
 41 m. fr. Lon-
 ebec.
 R., 35 m. fr. To-
 nilton.
 & Chambly R.R.
 p. '61-1,273; '71-
 ontreal.
 n.
 r and Annapolis
 sor.

NAME OF PLACE.	COUNTY AND PROVINCE.	DESCRIPTION AND LOCATION.
WAUBAMIK.....	Algoma..... O.	P.O. 10 m. fr. Parry Sound.
WAUPOOS.....	Prince Edward O.	P.O. 4 m. fr. Bongard's Corners; 8½ m. fr. Picton.
WAVERLY.....	Grey, S.R..... O.	See Traverston.
WAYSIDE.....	Cumberland..... N.S.	P.O. 6 m. fr. River Philip.
† WATFORD.....	Lambton..... O.	P.O. Great Western R.R., 33 m. fr. London.
WATSON'S CORNERS.....	Lanark, N.R..... O.	P.O. 7 m. fr. Lanark.
WATSON SETTLEMENT.....	Carleton..... N.B.	P.O. 13 m. fr. Woodstock.
WATT JUNCTION.....	Charlotte..... N.B.	Sta. New Brunswick and Canada R.R., 27 m. fr. St. Andrew's; 19 m. fr. St. Stephen.
WAUBASHENE.....	Simcoe..... O.	P.O. 21 m. fr. Orillia, 7 m. fr. Coldwater.
WAUBUNO.....	Lambton..... O.	P.O. 6 m. fr. Colinvile.
WAUBUNO.....	Middlesex, E.R..... O.	Sta. Great Western R.R., 6 m. fr. London.
WAUGH'S RIVER.....	Colchester N.S.	P.O. 6 m. fr. Tatamagouche.
WAVERLY.....	Grey, S. R..... O.	See Traverston.
WAVERLY.....	Simcoe, N.R..... O.	P.O. 21 m. fr. Barrie.
WAVERLY.....	Halifax..... N.S.	P.O. 3 m. fr. Sta. at Scott's Crossing.
WAWEIG.....	Charlotte..... N.B.	P.O. New Brunswick and Canada R.R., 13 m. fr. St. Andrews.
WAYS MILLS.....	Stanstead..... Q.	P.O. 10 m. fr. Stanstead.
WEAVER SETTLEMENT.....	Digby..... N.S.	P.O. 4 m. fr. Weymouth.
WEBBER'S..... } Johnson's Point..... }	Annapolis..... N.S.	P.O. 13 m. fr. Granville Ferry.
WEBSTER'S CREEK.....	Victoria..... N.B.	P.O. 31 m. fr. Edmundston.
WEEDON.....	Wolfe..... Q.	P.O. 34 m. fr. Shebrooke.
WEIMAR.....	Waterloo, N.R..... O.	See Bamberg.
WELCOME.....	Durham, E.R..... O.	P.O. 3 m. fr. Port Hope.
• WELLAND, C.T..... } Merrittville..... }	Welland..... O.	P.O. On Welland Canal, and Welland R.R. Pop. '61-731; '71-1,110.
† WELLAND PORT.....	Mouck..... O.	P.O. 14 m. fr. Canfield; 17 m. fr. Grimsby.
• WELLESLEY.....	Waterloo, N.R..... O.	P.O. 8½ m. fr. Baden.
WELLINGTON.....	Carleton..... O.	See Kars.
† WELLINGTON.....	Prince Edward..... O.	P.O. 24 m. fr. Brighton.
WELLINGTON.....	Yarmouth..... N.S.	Vill. 2 m. fr. Hebron; 3 m. fr. Short Beach.
• WELLINGTON SQUARE.....	Halton..... O.	P.O. Great Western R.R., 32 m. fr. Toronto.
WELLMAN'S CORNERS.....	Hastings, N.R..... O.	P.O. 4 m. fr. Harold.
† WELSFORD.....	Queen's..... N.B.	P.O. Eu. and N. A. R.R., 24½ m. fr. St. John.
WENDOVER.....	Prescott..... O.	P.O. 33 m. fr. Ottawa, on River Ottawa.

NAME OF PLACE.	COUNTY AND PROVINCE.	DESCRIPTION AND LOCATION.
WENTWORTH.....	Cumberland.....N.S.	P.O. 22½ m. fr. Londonderry; 11½ m. fr. Wallace.
WESLEY.....	Oxford.....O.	P.O. 4 m. fr. Thamesford.
WEST ARICHAT.....	Richmond.....N.S.	P.O. 7 m. fr. Arichat.
WEST ARRAN.....	Bruce, N.R.....O.	P.O. 26 m. fr. Owen Sound.
† WEST BAY.....	Inverness.....N.S.	P.O. 14 m. fr. Port Hastings; 13 m. fr. Port Hawkesbury.
WEST BOLTON.....	Brome.....Q.	P.O. 9 m. fr. Knowlton.
WEST BRANCH.....	Kent.....N.B.	P.O. 12 m. fr. Kingston.
WEST BRANCH EAST..... } RIVER OF PICTOU..... }	Pictou.....N.S.	P.O. 6 m. fr. Hopewell.
WEST BRANCH..... } NICHOLAS RIVER..... }	Kent.....N.B.	P.O. 14 m. fr. Kingston.
WEST BRANCH..... } RIVER PHILIP..... }	Colchester.....N.S.	P.O. 5 m. fr. River Philip.
WEST BRANCH..... } RIVER ST. JOHN..... }	Pictou.....N.S.	P.O. 20 m. fr. Pictou.
WEST BROME.....	Brome.....Q.	P.O. South Eastern Counties R.R., 16 m. fr. Richford; 14 m. fr. Richford, Vt.
WEST BROOK.....	Frontenac.....O.	P.O. 7 m. fr. Kingston.
WEST BROUGHTON.....	Beauce.....Q.	P.O. 13 m. fr. Leeds.
WESTRURY.....	Compton.....Q.	P.O. 11 m. fr. Sherbrooke.
WEST CHESTER.....	Cumberland.....N.S.	P.O. 96 m. fr. Halifax; 28 m. fr. Amherst.
WEST CHESTER LAKE.....	Cumberland.....N.S.	P.O. 28 m. fr. Truro; 6 m. fr. West Chester.
WESTCOCK.....	Westmoreland.....N.B.	P.O. 2 m. fr. Sackville.
WEST DITTON..... } Ditton..... }	Compton.....Q.	P.O. 18½ m. fr. Cookshire.
WEST DUBLIN.....	Lunenburg.....N.S.	P.O. 17 m. fr. Bridgewater.
WESTERVELT'S CORNERS.....	Peel.....O.	Vill. 2 m. fr. Brampton.
WEST ESSA.....	Simcoe, S.R.....O.	P.O. 18 m. fr. Gilford.
* WEST FARNHAM..... } St. Romuald de Farnham..... }	Missisquoi.....Q.	P.O. Stanstead, Shefford and Chambly R.R., 14 m. fr. St. John's.
WESTFIELD.....	Huron, N.R.....O.	P.O. 12 m. fr. Goderich.
WESTFIELD.....	King's.....N.B.	P.O. 6 m. fr. Westfield Station.
WESTFIELD STATION.....	King's.....N.B.	Sta. Eu. and N. A. R.R., 11 m. fr. St. John.
† WEST FLAMBORO.....	Wentworth, N.R.....O.	P.O. 3½ m. fr. Dundas.
WEST GLASSVILLE.....	Carleton.....N.B.	P.O. 10 m. fr. Florenceville.
WEST GORE.....	Hants.....N.S.	P.O. 9 m. fr. Kennetcook; 12 m. fr. Mosherville.
WEST HUNTINGDON.....	Hastings, N.R.....O.	P.O. 15 m. fr. Belleville.
WEST HUNTLEY.....	Carleton.....O.	P.O. 12 m. fr. Carp.
WEST LAKE.....	Pr. Edward.....O.	P.O. 9½ m. fr. Pictou.

LOCATION.

erry; 11½ m. fr.

nd.

atings; 13 m. fr.

ip.

unties R.R., 16 m.
fr. Richford, Vt.

ke,

28 m. fr. Amherst.

n. fr. West Chester.

ire.

ter.

rd and Chambly
John's.

Station.

R.R., 11 m. fr. St.

ille.

ctcook; 12 m. fr.

NAME OF PLACE.	COUNTY AND PROVINCE.	DESCRIPTION AND LOCATION.
WEST MCGILLIVRAY.....	Middlesex, N.R.....O.	P.O. 8 m. fr. McGillivray.
WEST MAGDALA.....	Elgin, W.R.....O.	P.O. 7 m. fr. Fingal.
WESTMEATH..... <i>Bellowston</i>	Renfrew, N.R.....O.	P.O. 7 m. fr. Beachburg.
WESTMINSTER.....	Middlesex, E.R.....O.	Sta. London and Port Stauley R.R., 5 m. fr. London.
WEST MONTROSE.....	Waterloo, N.R.....O.	P.O. 12 m. fr. Berlin.
WESTMORELAND POINT.....	WestmorelandN.B.	P.O. 4 m. fr. Sackville.
• WESTON.....	York, W.R.....O.	P.O. G.T.R.; Northern R.R., 8½ m. fr. Toronto.
WESTON JUNCTION.....	York, W.RO.	Sta. Toronto, Grey and Bruce R.R., 9 m. fr. Toronto.
WEST OSGOODE.....	Russell.....O.	P.O. St. Lawrence and Ottawa R.R., 31 m. fr. Prescott.
WESTOVER..... <i>Donnybrook</i>	Wentworth, N.R.....O.	P.O. 10 m. fr. Dundas.
WESTPORT.....	Leeds, S.R.....O.	P.O. 44 m. fr. Brockville.
† WESTPORT.....	Digby.....N.S.	P.O. On St. Mary's Bay, 42 m. fr. Digby
WEST POTTON.....	Brome.....Q.	P.O. 5 m. fr. Mansonville Potton.
WEST QUACO.....	St. John.....N.B.	P.O. 1 m. fr. St. Martins.
WEST RIVER.....	Pictou.....N.S.	P.O. 12 m. fr. Pictou.
WEST RIVER STATION.....	Pictou.....N.S.	P.O. Nova Scotia R.R., 82 m. fr. Halifax.
WESTS CORNERS..... <i>Milverton</i>	Perth, N.R.....O.	P.O. Sta. 6½ m. fr. Millbank.
WEST SHEFFORD.....	Shefford.....Q.	P.O. Shefford R.R., 8 m. fr. Waterloo.
WEST SIDE OF LOCHARBER.....	AntigonisheN.S.	P.O. 18 m. fr. Antigonishe.
WESTVILLE.....	Pictou.....N.S.	P.O. 3 m. fr. Albion Mines.
• WEST WINCHESTER.....	Dundas.....O.	P.O. 18 m. fr. Morrisburg; 16 m. fr. Osgoode.
WESTWOOD..... <i>Asphodel</i>	Peterboro', E.R.....O.	P.O. 11 m. fr. Keene; 7 m. fr. Norwood.
WEXFORD.....	York, E.R.....O.	P.O. 6½ m. fr. Scarboro'. Junction.
WEYMOUTH.....	Digby.....N.S.	P.O. 38 m. fr. Annapolis; 53 m. fr. Yar- mouth; 20 m. fr. Digby.
WEYMOUTH BRIDGE.....	Digby.....N.S.	P.O. 21 m. fr. Digby.
WHALEN.....	Middlesex, N.R.....O.	P.O. 3 m. fr. Granton.
WHEATLAND..... <i>Wickham</i>	DrummondQ.	P.O. 14½ m. fr. Melbourne.
WHEATLY.....	Essex.....O.	P.O. 7 m. fr. Leamington.
WHEATON SETTLEMENT.....	WestmorelandN.B.	P.O. 7 m. fr. Peticodiac.
• WHITBY, C.T.....	Ontario, S.R.....O.	P.O. G.T.R. 29½ m. fr. Toronto; and Whitby & Port Perry R. R. Pop. '612,697; '71- 2,732.
WHITE FISH FALLS.....	Leeds, S.R.....O.	See Morton.
WHITE HEAD.....	Guysboro'N.S.	P.O. 2 m. fr. Molasses Harbour.

NAME OF PLACE.	COUNTY AND PROVINCE.	DESCRIPTION AND LOCATION.
WHITEHURST	Brockville	O. p.o. Sta. B. and O. R.R.
<i>Bell's Station</i>		
<i>Rockspring</i>		
WHITE LAKE	Renfrew, S.R.....	O. p.o. 20 m. fr. Arnprior.
WHITE MUD RIVER	Marquette	Man p.o. 70 m. W. fr. Fort Garry; 19 m. fr. Portage la Prairie.
WHITE POINT.....	Victoria	N.S. p.o. 8 m. fr. South Harbour.
WHITE ROSE.....	York, N.R.....	O. p.o. 4 m. fr. Aurora.
WHITE'S	Elgin, E.R.....	O. p.o. Sta. London and Port Stanley R.R., 20 m. fr. London.
WHITE'S COVE.....	Queen's.....	N.B. p.o. 9½ m. fr. Gagetown.
† WHITEVALE.....	Ontario, S.R.....	O. p.o. 6 m. fr. Markham.
<i>Majorville</i>		
WHITFIELD.....	Simcoe, S.R	O. p.o. 17 m. fr. Orangeville.
WHITTON.....	Compton	Q. p.o. 8 m. fr. Stornoway.
WHITTINGTON	Wellington, N.R	O. p.o. 10 m. fr. Orangeville.
WHYCOCOMAH	Inverness	N.S. p.o. 18 m. fr. Mabou; 25 m. fr. Baddeck; 35 m. fr. Port Hastings.
WIARTON.....	Bruce, N.R.....	O. p.o. 20½ m. fr. Owen Sound.
WICK	Ontario, N.R.....	O. p.o. Toronto and Nipissing R.R., 49 m. fr. Toronto.
WICKHAM.....	Queen's	N.B. p.o. 2½ m. fr. Hampstead.
WICKHAM STATION	Carleton.....	N.B. p.o. New Brunswick and Canada R.R., 14 m. fr. Woodstock.
WICKLOW	Northumberland, W.R.....	O. p.o. 2½ m. fr. Crafton.
WICKLOW	Carleton.....	N.B. p.o. On River St. John, 6 m. fr. Florenceville.
WICKWIRE STATION	Halifax.....	N.S. p.o. Sta. Nova Scotia R.R., 35 m. fr. Halifax.
<i>Milford</i>		
WIDDER.....	Lambton	O. p.o. 2½ m. fr. Widder Sta.
<i>Pine Hill</i>		
† WIDDER STATION.....	Lambton	O. p.o. Sta. G.T.R. 136½ m. fr. Toronto.
WILFRID.....	Ontario, N.R.....	O. p.o. 8½ m. fr. Cannington.
WILKIES CORNERS	Elgin, W.R.....	O. Vill. 2½ m. fr. Fingal.
WILKESPORT	Bothwell	O. p.o. 8 m. fr. Sombra.
WILLETSHOLME.....	Frontenac	O. p.o. 14 m. fr. Gananoque.
WILLIAM HENRY.....	Richelieu	Q. See Sorel.
WILLIAMS	Middlesex, N.R.....	O. p.o. 25 m. fr. London.
WILLIAMSBURG	Durham, W.R	O. See Cartwright.
WILLIAMSBURG	Falton	O. See Glen William.
WILLIAMSBURG	Waterloo.....	O. Vill. 2 m. fr. New Aberdeen.
WILLIAMSDALE	Cumberland	N.S. p.o. 11 m. fr. Greenville.
WILLIAMSFORD	Grey, N.R	O. See Sullivan.

LOCATION.
 rry; 19 m. fr.
 ur.
 rt Stanley R.R.,
 m. fr. Baddeck;
 nd.
 g R.R., 49 m. fr.
 Canada R.R.,
 m. fr. Florence-
 , 35 m. fr. Hali-
 Toronto.
 n.

NAME OF PLACE.	COUNTY AND PROVINCE.	DESCRIPTION AND LOCATION.
WILLIAMSON	Ontario, S.R. Q	See Foley.
WILLIAMSTOWN.....	Glengarry O.	P.O. 5 m. fr. Rivière Raisin.
WILLIAMSTOWN.....	Carleton N.B.	P.O. 7 m. fr. Florenceville.
WILLISCROFT	Bruce, N.R. O.	P.O. 6½ m. fr. Arkwright; 8½ m. fr. Paisley.
WILLOWDALE.....	York, W.R..... O.	P.O. 5 m. fr. Thornhill.
WILLOWGROVE	Haldimand O.	P.O. 17 m. fr. Hamilton.
WILLOWGROVE	St. John N.B.	P.O. 13 m. fr. St. John.
† WILMOT	Annapolis N.S.	P.O. Windsor and Annapolis R.R., 31 m. fr. Annapolis; 98 m. fr. Halifax.
<i>Farmington</i>		
WILMUR.....	Addington O.	P.O. 7 m. fr. Loughboro.
WILSON'S BEACH.....	Charlotte..... N.B.	P.O. 8 m. fr. Campo Bello.
WILTON.....	Lennox..... O.	P.O. 4 m. fr. Odessa.
WIMBLEDON.....	Essex..... O.	P.O. 6 m. fr. Windsor.
WINCHELSEA.....	Huron, S.R..... O.	P.O. 17 m. fr. St. Mary's.
WINCHESTER	Dundas..... O.	P.O. 19 m. fr. Morrisburg.
<i>Chesterville</i>		
WINCHESTER SPRINGS.....	Dundas..... O.	P.O. 12 m. fr. Morrisburg.
WINDERMERE.....	Victoria, N.R..... O.	P.O. 10 m. fr. Raymond.
WINDHAM CENTRE.....	Norfolk, N.R..... O.	P.O. 11½ m. fr. Lynedoch.
WINDHAM HILL.....	Cumberland..... N.S.	P.O. 12 m. fr. River Philip.
• WINDSOR.....	Essex..... O.	P.O. Great Western R.R., 110 m. fr. London; on St. Clair River, opp. Detroit Pop. '61-2,501; '71-4,253.
WINDSOR.....	Carleton..... N.B.	P.O. 13 m. fr. Somerville.
† WINDSOR, C.T.....	Hants..... N.S.	P.O. Nova Scotia R.R., Windsor and Annapolis R.R., 45 m. fr. Halifax.
WINDSOR JUNCTION.....	Halifax..... N.S.	P.O. Nova Scotia R.R., 13 m. fr. Halifax.
WINDSOR MILLS.....	Richmond..... Q.	P.O. G.T.R., 86½ m. fr. Montreal.
WINE HARBOUR.....	Guysboro'..... N.S.	P.O. 13 m. fr. Sherbrooke.
WINFIELD.....	Wellington, N.R..... O.	P.O. 7 m. fr. Alma.
WINGER.....	Welland..... O.	P.O. 5 m. fr. Welland Port.
† WINGHAM.....	Huron, N.R..... O.	P.O. 4 m. fr. Bluevale; 22½ m. fr. Clinton.
WINNIPEG.....	Selkirk..... Man.	See Fort Garry.
WINONA.....	Wentworth, S.R..... O.	P.O. Great Western R.R., 12 m. fr. Hamilton.
<i>Ontario</i>		
† WINTERBOURNE.....	Waterloo, N.R..... O.	P.O. 10 m. fr. Berlin.
WINTHROP.....	Huron, N.R..... O.	P.O. 5 m. fr. Seaforth.
WISBEACH.....	Lambton..... O.	P.O. 7½ m. fr. Arkona; 12 m. fr. Strathroy
WOBURN.....	York, E.R..... O.	P.O. 5 m. fr. Scarboro' Junction.

NAME OF PLACE.	COUNTY AND PROVINCE.	DESCRIPTION AND LOCATION.
WOLFE ISLAND.....	Frontenac..... O.	P.O. On an island in the River St. Lawrence, 3 m. fr. Kingston.
WOLFORD.....	Leeds, S.R..... O.	Sta. B. and O. R.R., 16 m. fr. Brockville.
WOLFSTOWN.....	Wolfe..... Q.	P.O. 5 m. fr. Sanborn; 25 m. fr. Inverness.
WOLFEVILLE.....	King's..... N.S.	P.O. Windsor and Annapolis R.R., 18 m. fr. Windsor; 61 m. fr. Halifax.
WOLVERTON.....	Oxford, N.R..... O.	P.O. 4 m. fr. Drumbo.
† WOODBRIDGE..... <i>Burwick</i>	York, W.R..... O.	P.O. Toronto Grey and Bruce R.R., 16½ m. fr. Toronto.
WOODBURN.....	Wentworth, S.R..... O.	P.O. 8 m. fr. Stoney Creek.
WOODHILL.....	Peel..... O.	P.O. 4 m. fr. Malton.
WOODFORD.....	Grey, N.R..... O.	P.O. 10 m. fr. Owen Sound.
† WOODHAM.....	Perth, S.R..... O.	P.O. 10½ m. fr. St. Mary's.
WOOD HARBOUR.....	Shelburne..... N.S.	P.O. 19 m. fr. Barrington.
WOODBURY..... <i>Forces Corners</i>	Brant, S.R..... O.	P.O. 3 m. fr. Princeton.
WOODLANDS.....	Stormont..... O.	P.O. 2 m. fr. Farran's Point.
WOOD POINT.....	Westmoreland..... N.B.	P.O. 5 m. fr. Sackville.
WOODSIDE.....	Megantic..... Q.	P.O. 14 m. fr. Somerset; 9 m. fr. Inverness.
† WOODSLEE.....	Essex..... O.	P.O. 36 m. fr. Charing Cross.
* WOODSTOCK, C.T.....	Oxford, N.R..... O.	P.O. Great Western R.R., 49 m. fr. Hamilton; 29 m. fr. London. Pop. '61-3,353; '71-3,982.
† WOODSTOCK, C.T.....	Carleton..... N.B.	New Brunswick & Canada R.R., on River St. John.
WOODSTOCK ROAD STATION.	Carleton..... N.B.	P.O. New Brunswick & Canada R.R.
WOODVILLE.....	Hants..... N.S.	P.O. 5 m. fr. Newport, 5 m. fr. Rawdon.
† WOODVILLE.....	Victoria, N.R..... O.	P.O. Midland R.R., 58 m. fr. Port Hope and T. & N.R. R. 63 m. fr. Toronto.
WOOLER..... <i>Smith's Corners</i>	Northumberland, E.R..... O.	P.O. 9 m. fr. Trenton.
WOTTON.....	Wolfe..... Q.	P.O. 11 m. fr. Danville.
WRECK COVE.....	Victoria..... N.S.	P.O. 19 m. fr. Englishtown.
WRIGHT.....	Ottawa..... O.	P.O. 36 m. fr. North Wakefield.
* WROXETER.....	Huron, N.R..... O.	P.O. 16 m. fr. Hariston; 27½ m. fr. Seaforth.
WYANDOT..... <i>Springbrooke</i>	Wellington, N.R..... O.	P.O. 4 m. fr. Huston.
WYEBRIDGE.....	Simcoe, N.R..... O.	P.O. 26 m. fr. Barrie.
* WYOMING.....	Lambton..... O.	P.O. On Great Western R.R., 45 m. fr. London.
WYTON.....	Middlesex, E.R..... O.	Vill. 3 m. fr. Thorndale.
YALE.....	Yale..... B.C.	P.O. On Fraser River, 100 m. fr. New Westminster.
YALETOWN.....	Maskinonge..... Q.	Vill. 9 m. fr. St. Ursule.

NAME OF PLACE.	COUNTY AND PROVINCE.	DESCRIPTION AND LOCATION.
YAMACHICHE, C.T.....	St. Maurice..... Q.	16½ m. fr. Three Rivers.
YAMASKA.....	Yamaska..... Q.	P.O. 12 m. fr. Sorel; 31 m. fr. St. Hyacinthe.
YARKER.....	Addington..... O.	P.O. 10 m. fr. Odessa.
YARM.....	Pontiac..... Q.	P.O. 5 m. fr. Clarendon Centre.
† YARMOUTH, C.T.....	Yarmouth..... N.S.	205 m. fr. Halifax.
YARMOUTH CENTRE.....	Elgin, E.R..... O.	P.O. London & Port Stanley R.R., 11 m. fr. London; 5 m. fr. St. Thomas.
YELVERTON.....	Durham, E.R..... O.	P.O. 14 m. fr. Bethany; 4 m. fr. Lifford.
<i>Newry</i>		
YEOVIL.....	Grey..... O.	P.O. 11 m. fr. Mount Forest.
YOHO.....	York..... N.B.	P.O. 15 m. fr. Fredericton.
* YORK.....	Haldimand..... O.	P.O. 8 m. fr. Cayuga.
YORK MILLS.....	York, E.R..... O.	P.O. 3 m. fr. Weston.
YORK RIVER.....	Hastings, N.R..... O.	P.O. 17 m. fr. Thanet.
† YORKVILLE.....	York, E.R..... O.	P.O. The village adjoins the City of Toronto.
YOUNG'S COVE.....	Queen's..... N.B.	P.O. 13 m. fr. Gagetown.
YOUNG'S POINT.....	Peterboro', W.R..... O.	P.O. 17 m. fr. Peterboro'.
ZEALAND.....	Addington..... O.	P.O. 5 m. fr. Moberly.
ZEPHYR.....	Ontario, N.R..... O.	P.O. 6 m. fr. Sandford.
ZETLAND.....	Huron, N.R..... O.	P.O. 6½ m. fr. Bluevale.
ZIMMERMAN.....	Halton..... O.	P.O. 8 m. fr. Wellington Square.
ZISKA.....	Victoria, N. R..... O.	P.O. 5m. fr. Bracebridge.
ZONE MILLS.....	Bothwell..... O.	See Florence.
† ZURICH.....	Huron, S.R..... O.	P.O. 8 m. fr. Rodgerville.




TABLE No. 1.

BRITISH AND FOREIGN POSTAGE TABLE.

(VIA ENGLAND.)

TABLE shewing the amount of Postage, (which should, wherever practicable, be prepaid by Postage Stamp) to be collected in the Dominion of Canada, upon Letters, Newspapers, and Book Packets, forwarded by Canadian Mail Steamers,—to the United Kingdom, and, through the United Kingdom, to the undermentioned Colonies and Foreign Countries.

- Mem.* 1.—In all cases the postage must be prepaid. Letters for the United Kingdom, if posted unpaid or insufficiently paid will be forwarded,—but they will be charged on delivery with the amount of deficient postage, and a fine of threepence *stg.*
- 2.—No Book Packet addressed to Portugal, Madeira, the Azores, or Cape de Verds must exceed 1 lb. in weight; the weight of a Book Packet for Russia or Poland is limited to 8 oz.; the weight of any Packet of Patterns for Germany or Belgium is limited to 8 oz.; the weight of a Book Packet for Greece is limited to 3 lbs.—no such Packet for Greece must exceed 2 ft. in length or 1 ft. in width or depth.
- 3.—Letters may be registered to all places, except those the names of which are followed by the letters *n r*, indicating that *no registration* can be effected.
- 4.—The Registration Fee on letters addressed to the United Kingdom is 8 cents *sch.* In all other cases the Registration Fee is 16 cents from Canada to the place of destination; except in those cases where an asterisk is prefixed when a Registration Fee of 8 cents each letter, and a postage of 4 cents per $\frac{1}{2}$ oz. must be collected; to this must be added *double* the ordinary rate of postage as given in this table.
- 5.—Upon Letters, Newspapers, and Book Packets forwarded through the United States the following additional rates must be collected, *viz.*, 2 cents per half ounce for Letters, 2 cents each for Newspapers, and 2 cents per four ounces for Book Packets.
- 6.—On Book Packets not exceeding one ounce in weight, addressed to the United Kingdom, the postage is 2 cents; on Book Packets weighing more than 1 ounce, the progressive rates of postage will be found in the table below.

COUNTRIES, &c.	FOR A LETTER.						For each newspaper.	FOR A BOOK PACKET.														
	Not exceeding $\frac{1}{4}$ oz.	Above $\frac{1}{4}$ oz. and not exceeding $\frac{1}{2}$ oz.	Above $\frac{1}{2}$ oz. and not exceeding $\frac{3}{4}$ oz.	For every addi- tional $\frac{1}{4}$ oz.	For every addi- tional $\frac{1}{2}$ oz.	For every addi- tional $\frac{3}{4}$ oz.		For each newspaper.	Not exceeding 2 ozs.	2 ozs. to 4 ozs.	4 ozs. to 8 ozs.	8 ozs. to 12 ozs.	12 ozs. to 1 lb.	1 lb. to 1 $\frac{1}{4}$ lb.								
															\$	c.	\$	c.	\$	c.	\$	c.
Aden	0	22	0	22	0	44	0	22	6 cents.	0	12	0	14	0	28	0	42	0	56	0	70	
Africa, W. Coast of. <i>n r</i>	0	16	0	16	0	32	0	16	4 cents.	0	10	0	12	0	24	0	36	0	48	0	60	
Algeria	0	10	0	16	0	26	0	06	4	Book rate.	0	6	0	13	0	24	0	36	0	48	0	60
Ascension	0	28	0	28	0	56	0	28	4 cents.	0	10	0	12	0	24	0	36	0	48	0	60	
Australia, South	0	16	0	16	0	32	0	16	6 cents.	0	12	0	14	0	28	0	42	0	56	0	70	
Australia, Western	0	16	0	16	0	32	0	16	6 cents.	0	12	0	14	0	28	0	42	0	56	0	70	
Austria	0	16	0	16	0	32	0	16	Book rate.	0	8	0	16	0	32	0	48	0	64	0	80	
Azores	0	16	0	28	0	44	0	12	4	do.	0	6	0	12	0	24	0	36	0	48	0	Mem. 2
Baden	0	10	0	10	0	20	0	10	do.	0	6	0	12	0	24	0	36	0	48	0	60	
Bavaria	0	10	0	10	0	20	0	10	do.	0	6	0	12	0	24	0	36	0	48	0	60	
Belgium	0	10	0	10	0	20	0	10	do.	0	6	0	12	0	24	0	36	0	48	0	60	
Borneo	0	28	0	28	0	56	0	28	6 cents.	0	12	0	14	0	28	0	42	0	56	0	70	
Bourbon	0	24	0	24	0	48	0	24	8 cents.	0	16	0	18	0	36	0	54	0	72	0	90	
Brazil	0	28	0	28	0	56	0	28	4 cents.	0	10	0	12	0	28	0	36	0	48	0	60	
Bremen	0	10	0	10	0	20	0	10	Book rate.	0	8	0	16	0	32	0	48	0	64	0	80	
Brunswick	0	10	0	10	0	20	0	10	do.	0	8	0	16	0	32	0	48	0	64	0	80	
Buenos Ayres	0	28	0	28	0	56	0	28	4 cents.	0	10	0	12	0	24	0	36	0	48	0	60	

COUNTRIES, &c.	FOR A LETTER.					For each newspaper.	FOR A BOOK PACKET,					
	Not exceeding ¼ oz.	Above ¼ oz. and not exceeding ½ oz.	Above ½ oz. and not exceeding ¾ oz.	For every additional ¼ oz.	For every additional ½ oz.		Not exceeding 2 ozs.	2 ozs. to 4 ozs.	4 ozs. to 8 ozs.	8 ozs. to 12 ozs.	12 oz. to 1 lb.	1 lb. to 1½ lb.
	\$ c.	\$ c.	\$ c.	\$ c.	\$ c.	\$ c.	\$ c.	\$ c.	\$ c.	\$ c.	\$ c.	\$ c.
Canary Islands.....	0 16	0 28	0 44	0 12	0 4	Book rate.	0 6	0 12	0 24	0 36	0 48	0 60
Cape de Verde.....	0 16	0 16	0 32	0 12	0 16	do.	0 6	0 12	0 24	0 36	0 48	Mem. 2
Cape of Good Hope.....	0 28	0 28	0 56	0 28	0 28	4 cents.	0 10	0 12	0 24	0 36	0 48	0 60
Ceylon.....	0 22	0 22	0 44	0 22	0 22	6 cents.	0 12	0 14	0 28	0 42	0 56	0 70
Chili.....	n r	0 40	0 40	0 80	0 40	6 cents.	0 12	0 14	0 28	0 42	0 56	0 70
China (ex. Hong Kong).....	n r	0 28	0 28	0 56	0 28	6 cents.	0 12	0 14	0 28	0 42	0 56	0 70
Constantinople.....	0 20	0 20	0 40	0 20	0 20	Book rate.	0 6	0 12	0 24	0 36	0 48	0 60
Costa Rica.....	n r	0 28	0 28	0 56	0 28	4 cents.	0 10	0 12	0 24	0 36	0 48	0 60
Cuba.....	n r	0 28	0 28	0 56	0 28	4 cents.	0 10	0 12	0 24	0 36	0 48	0 60
* Dardanelles.....	0 16	0 28	0 44	0 12	0 4	Book rate.	0 6	0 12	0 24	0 36	0 48	0 60
Denmark.....	0 12	0 12	0 24	0 12	0 12	do.	0 8	0 16	0 32	0 48	0 64	0 80
Benador.....	n r	0 40	0 40	0 80	0 40	6 cents.	0 12	0 14	0 28	0 42	0 56	0 70
Egypt (Alexundria, Cairo and Suez).....	n r	0 16	0 16	0 32	0 16	4 cents.	0 10	0 12	0 24	0 36	0 48	0 60
England.....	0 06	0 06	0 12	0 06	0 06	2 cents.	0 4	0 6	0 12	0 18	0 24	0 30
Falkland Islands.....	0 16	0 16	0 32	0 16	0 16	4 cents.	0 10	0 12	0 24	0 36	0 48	0 60
Fernando Po.....	n r	0 16	0 16	0 32	0 16	4 cents.	0 10	0 12	0 24	0 36	0 48	0 60
* France.....	0 10	0 16	0 26	0 06	0 4	Book rate.	0 4	0 8	0 16	0 24	0 32	0 40
Frankfort.....	0 10	0 10	0 20	0 10	0 10	do.	0 8	0 16	0 32	0 48	0 64	0 80
* Galatz.....	0 16	0 28	0 44	0 12	0 4	Book rate.	0 6	0 12	0 24	0 36	0 48	0 60
* Gallipoli.....	0 16	0 28	0 44	0 12	0 4	do.	0 6	0 12	0 24	0 36	0 48	0 60
Gambia.....	0 16	0 16	0 32	0 16	0 16	4 cents.	0 10	0 12	0 24	0 36	0 48	0 60
Gibraltar.....	0 16	0 16	0 32	0 16	0 16	4 cents.	0 10	0 12	0 24	0 36	0 48	0 60
Gold Coast.....	0 16	0 16	0 32	0 16	0 16	4 cents.	0 10	0 12	0 24	0 36	0 48	0 60
Greece.....	0 20	0 20	0 40	0 20	0 20	Book rate.	0 8	0 16	0 32	0 48	0 64	0 80
Grey Town.....	n r	0 28	0 28	0 56	0 28	4 cents.	0 10	0 12	0 24	0 36	0 48	0 60
Guatemala.....	n r	0 28	0 28	0 56	0 28	4 cents.	0 10	0 12	0 24	0 36	0 48	0 60
Hamburg.....	0 10	0 10	0 20	0 10	0 10	Book rate.	0 8	0 16	0 32	0 48	0 64	0 80
Hanover.....	0 10	0 10	0 20	0 10	0 10	do.	0 8	0 16	0 32	0 48	0 64	0 80
Hayti.....	n r	0 28	0 28	0 56	0 28	4 cents.	0 10	0 12	0 24	0 36	0 48	0 60
Hesse.....	0 10	0 10	0 20	0 10	0 10	Book rate.	0 8	0 16	0 32	0 48	0 64	0 80
Hesse Homburg.....	0 10	0 10	0 20	0 10	0 10	do.	0 8	0 16	0 32	0 48	0 64	0 80
Holland.....	0 10	0 10	0 20	0 10	0 10	4 cents.	0 6	0 12	0 24	0 36	0 48	0 60
Hong Kong.....	0 28	0 28	0 56	0 28	0 28	6 cents.	0 12	0 14	0 28	0 42	0 56	0 70
India.....	0 22	0 22	0 44	0 22	0 22	6 cents.	0 12	0 14	0 28	0 42	0 56	0 70
Ionian Islands.....	0 20	0 20	0 40	0 20	0 20	Book rate.	0 8	0 16	0 32	0 48	0 64	0 80
Ireland.....	0 06	0 06	0 12	0 06	0 06	2 cents.	0 4	0 6	0 12	0 18	0 24	0 30
Italy.....	0 14	0 14	0 28	0 14	0 14	Book rate.	0 8	0 16	0 32	0 48	0 64	0 80
Labuan.....	0 28	0 28	0 56	0 28	0 28	6 cents.	0 12	0 14	0 28	0 42	0 56	0 70
Larnaca.....	0 16	0 16	0 32	0 16	0 16	Book rate.	0 8	0 16	0 32	0 48	0 64	0 80
Lauenburg.....	0 10	0 10	0 20	0 10	0 10	do.	0 8	0 16	0 32	0 48	0 64	0 80
Liberia.....	0 16	0 16	0 32	0 16	0 16	4 cents.	0 10	0 12	0 24	0 36	0 48	0 60
Lippe Detmold.....	0 10	0 10	0 20	0 10	0 10	Book rate.	0 8	0 16	0 32	0 48	0 64	0 80
Lubeck.....	0 10	0 10	0 20	0 10	0 10	do.	0 8	0 16	0 32	0 48	0 64	0 80
Madeira.....	0 16	0 16	0 32	0 16	0 16	Book rate.	0 6	0 12	0 24	0 36	0 48	Mem. 2
Malta.....	0 16	0 16	0 32	0 16	0 16	4 cents.	0 10	0 12	0 24	0 36	0 48	0 60
Mauritius.....	0 24	0 24	0 48	0 24	0 24	8 cents.	0 16	0 18	0 36	0 54	0 72	0 90
Mecklenburg.....	0 10	0 10	0 20	0 10	0 10	Book rate.	0 8	0 16	0 32	0 48	0 64	0 80
Mexico.....	n r	0 28	0 28	0 56	0 28	4 cents.	0 10	0 12	0 24	0 36	0 48	0 60
Moldavia.....	0 18	0 18	0 36	0 18	0 18	Book rate.	0 8	0 16	0 32	0 48	0 64	0 80
Monte Video.....	n r	0 28	0 28	0 56	0 28	4 cents.	0 10	0 12	0 24	0 36	0 48	0 60
* Mytelene.....	0 16	0 28	0 44	0 12	0 4	Book rate.	0 6	0 12	0 24	0 36	0 48	0 60

TABLE shewing the Postage, including Registration Fee, to be collected on Registered letters sent from Canada to the undermentioned Countries.

COUNTRIES.	Not exceeding $\frac{1}{4}$ oz.	Over $\frac{1}{4}$ and not exceeding $\frac{1}{2}$ oz.	Over $\frac{1}{2}$ and not exceeding $\frac{3}{4}$ oz.	Over $\frac{3}{4}$ and not exceeding 1 oz.	Over 1 and not exceeding $1\frac{1}{4}$ oz.	Over $1\frac{1}{4}$ and not exceeding $1\frac{1}{2}$ oz.
Belgium	26	26	36	36	46	46
France	32	44	68	80	1.04	1.16
Hamburg	26	26	36	36	46	46
India.....	39	39	61	61	83	83
Italy.....	30	30	44	44	58	58
Norway	32	32	48	48	64	64
Prussia.....	26	26	36	36	46	46

POST OFFICE DEPARTMENT, }
Ottawa, January 1872. }

TABLE No. 2.

RATES OF POSTAGE

From Canada to the United Kingdom, British Colonies, and Foreign Countries, by Cunard or other Steamers, sailing from New York, for England.

On Letters.—If addressed to the United Kingdom, 8 cents per $\frac{1}{2}$ oz. If addressed to British Colonies, or Foreign Countries, add to the rates, in Table No. 1, 2 cents per $\frac{1}{2}$ oz.

Newspapers.—Addressed to the United Kingdom must be prepaid at the ordinary commuted rate, and two cents each paper in addition, if from office of publication,—and 4 cents each, if *transient*. Newspapers addressed to British Colonies and Foreign Countries are not forwarded by the above Steamers.

On Book Packets and Packets of Patterns and Samples addressed to the United Kingdom, 8 cents per 4 ounces (see Table of Rates, page 165), which must be prepaid. Book Packets, and Packets of Patterns and Samples addressed to British Colonies and Foreign Countries are not forwarded by the above Steamers.

The Registration Fees are the same as by Canadian Steamers in Table No. 1.

Letters, &c., intended for despatch by the Packets sailing from New York should be specially so addressed.

TABLE No. 3.

RATES of Postage to Bermuda and West Indies, by British Mail Packet, sailing from Halifax to Bermuda and St. Thomas, monthly.

COUNTRY.	Letters.	For each Newspaper.	On Printed Matter, per oz.
Bermuda	6 cents per $\frac{1}{2}$ oz.....	2 cents.....	6 cents per 4 oz. weight.
West Indies, British and Foreign.....	12 cents ".....	".....	"

These Rates should in all cases be prepaid by Postage Stamps. Unpaid correspondence cannot be forwarded by this route.

TABLE No. 4.—Shewing the Rates of Postage to be collected in Canada on Letters, Newspapers, Pamphlets, Magazines, Printed Matter and Books sent by way of the United States to the undermentioned Colonies and Foreign Countries.

COUNTRIES, &c.	Letters, per ½ oz.	Newspapers, each.	Pamphlets, Magazines and Printed Matter per 4 oz.	Books, per 4 oz.	Registration Fee.
	cts.	cts.	cts.	cts.	
Acapulco.....	13	5	10	12
Aspinwall (Colon), Registered Letters.....	18	10c each letter
“ “ Unregistered “.....	13	4	8	...	additional.
Australian Colonies.....	10	4	8
Bahamas.....	3	4	8
Bolivia.....	25	6	14	...	10c. each letter.
Brazil.....	18	5	10	12
{ Belize.....	21	4	10
{ Costa Rica.....	13	4	8
Central America { Guatemala.....	13	4	8
{ Honduras.....	13	4	8
{ Nicaragua.....	13	4	8
{ San Salvador.....	13	4	8
Chili.....	25	6	14	...	10c. each.
China (except Hong Kong and dependant ports).....	10	4	8	...	(a) 10c. each.
Ecuador.....	23	4	8
Hong Kong and dependant ports of Canton, Amoy, Swatow and Foo Chow.....	13	4	14
Japan.....	10	4	8	...	(a) 10c. each.
Mexico.....	13	5	10	12
New Grenada (except Aspinwall and Panama).....	21	6	14	...	10c. each.
New Zealand.....	15	4	8	...	12c. each.
Panama.....	13	4	8	...	10c. each.
Peru.....	25	6	14	...	10c. each.
Sandwich Islands.....	9	4	8
Venezuela.....	13	6	12	...	10c. each.
West Indies, viz:—					
Angada.....		Jamaica			
Anguilla.....		Montserrat			
Antigua.....		Nevis			
Barbadoes.....		St. Christopher			
Barbuda.....		St. Eustatius			
Cayman (Great and Little).....		St. Lucia			
Caymanbrack.....		St. Vincent			
Cuba.....		Tobago			
Dominica.....		Tortola			
Granada.....		Trinidad			
Grenadines.....		Vieque			
St. Thomas, St. John and Santa Cruz, via Havana.....	18	(b)6	10c. each letter.
via St. Thomas.....	10	4	8
Buenos Ayres.....		Marie Galante			
Cache.....		Martinique			
Cuagua.....		Oruba			
Culebra.....		Porto Rico			
Curacoa.....		Saba			
Deseado.....		St. Bartholomew			
Guadeloupe.....		St. Martin			
Les Saintes.....		Tortuga			
Margarita.....					
Demerara.....	13	4	8
Hayti.....	21	6	14

(a.) Letters can be Registered to Shanghai, in China, and Yokohama, in Japan, by way of the United States, but to no other places in either country.

(b.) Printed Prices Current and Mercantile Circulars can, where this letter is prefixed, be forwarded as Newspapers.

Books are transmitted as such only where the rate is given; in all other cases they pass as Printed Matter, at the rates specified for that class of matter.

Registration can be effected on correspondence for those places only to which the fee is given.

TABLE No. 5.—Rates of Postage on all matter transmissible by Post—not of the character of a Letter

NOTE.—The Postage upon all matter included in

DESCRIPTION OF MATTER.	Between any place in Canada and to Prince Edward Island and Newfoundland.	To Great Britain, Mail Steam Packets sailing from Quebec or Portland and Halifax.
<i>Books</i>	1 cent per oz.....	Canadian Pkt. Book Post.(a)
<i>Cartes de Visite</i>	do	do do
<i>Circulars—Printed</i>	1 cent each when sent singly, or 1 cent per oz.....	do do
<i>Handbills</i>	1 cent per oz.....	do do
<i>Lithographed Letters and Circulars</i>	1 cent each when sent singly, or 1 cent per oz.....	do do
<i>Newspapers, Canadian</i>	{ Once a week, 5 cts. p. quarter* Twice " 10 " Thrice " 15 " Daily " 30 "	At commuted rate, if prepaid from office of publication...
<i>Newspapers, transient</i>	2 cents each.....	2 cents each.....
<i>Pamphlets and occasional Publications</i>	1 cent per oz.....	Canadian Pkt. Book Post.(a)
" <i>Parcel Post</i> " <i>Packages</i>	Parcels cannot be sent by post beyond the Dominion of Canada. For rates, see margin (d)
<i>Patterns of Merchandize for sale</i>	1 cent per oz.....	Canadian Pkt. Book Post.(a)
<i>Periodicals</i>	1 cent per 4 oz., whether package contains one or more Nos.....	2 cents each No. if published in Canada; Canadian Pkt. Book Post, if foreign.....
‡ <i>Photographs in Cases</i>	Parcel Post..... (d)	Canadian Pkt. Book Post.(a)
" <i>Albums</i>	do	do do
<i>Prices Current</i>	1 cent per oz.....	2 cents each, or in bulk at Canadian Packet Book Post.....(a)
<i>Book and Newspaper Manuscript, Printers' Proof, Maps, &c.</i>	do	Canadian Pkt. Book Post.(a)
<i>Printed Matter—of the same character as Circulars, Handbills, &c.</i>	do	do do
<i>Samples of Merchandize—See Patterns</i>	do	do do
<i>School Returns—Half-yearly</i>	do	do do
<i>School Returns—by School Trustees to Superintendent, even although filled up in writing</i>	1 cent each or 1 cent per oz.....	do do
<i>Seeds, &c.—samples of (including Cuttings, Bulbs, Roots, Scions, or Grafts)</i> ...	1 cent per oz.....	do do
<i>Parliamentary Papers</i>	Free	do do
<i>Petitions and Addresses to Provincial Legislatures, Votes and Proceedings, and other papers, printed by order of said Legislatures</i>	Free to and from places where Session is held.....	

REGISTRATION.—No Letter, Book, Newspaper, Parcel or Packet of any kind whatever, can in future, be received for registration unless both postage and registration fee are fully prepaid; prepayment.

* Commuted Rate repayable by Subscriber or Publisher.

‡ Photographs in cases containing glass cannot be sent by Post.

—within Canada, to Prince Edward Island, Newfoundland, Great Britain, France, and the United States. This table should be prepaid by Postage Stamps.

To Great Britain by Cunard and other Steamers sailing from New-York.	To France by Mail Steam Packets sailing from Quebec, &c.	To United States.	(a)—CANADIAN PACKET BOOK POST.
			Not exceeding 1 oz..... 2 cts. 1 to 2 ozs. 4 " 2 to 4 ozs. 6 " 4 to 8 ozs. 12 " 8 to 12 ozs.....18 " 12 ozs. to 1 lb.....24 " and so on.
Cunard Pkt. Book Post (b).	French Book Post (c)	1 ct. per oz., subject on delivery to U.S. postage	(b)—CUNARD PACKET BOOK POST. Not exceeding 1 oz..... 4 cts. 1 to 2 ozs..... 6 " 2 to 4 ozs..... 8 " 4 to 8 ozs.....16 " 8 to 12 ozs.....24 " 12 to 1 lb.....32 " and so on.
..... do do	do do	do do	(c)—FRENCH BOOK POST. Not exceeding 2 ozs..... 4 cts. 2 to 4 ozs..... 8 " 4 to 8 ozs.....16 " 8 to 12 ozs.....24 " 8 ozs. to 1 lb.....32 " and so on.
..... do do	do do	do do	A Book Packet may contain any number of separate books, publications, works of literature and art, maps or prints, photographs, daguerotypes, when not on glass, or in frames containing glass; any quantity of paper, vellum, or parchment (to the exclusion of letters); and the books, maps, papers, &c., may be either written, printed, or plain, or any mixture of the three; and may be either British, Colonial, or Foreign. Book Packages must be open at both ends or both sides.
As by Can. Str., with 2 cts. additional on each paper..	do	2 cents each, do	(d)—PARCEL POST. Not exceeding ¼ lb....12½ cts. ¼ lb. to 1 lb.....25 " 1 lb. to 1½ lb.....37½ " 1½ to 2 lbs.....50 " 2 lbs. to 2½ lbs.....62½ " 2½ to 3 lbs.....75 " 3 lbs. to 3½ lbs.....87½ " 3 lbs. to 4 lbs.....\$1.00 Registration Fee, 5 Cents.
4 cents each.....	do	do	Parcels sent by Post to places in Canada may contain books, daguerotypes, photographs, printers' proof and copy, military returns, states and rolls containing written figures and signatures, returns, deeds, legal papers, and all transmissions of a like character, not being strictly letters.
Cunard Pkt. Book Post (b).	do	1 cent per oz. as above.	
..... do do	do do	do do	
Cunard Pkt. Book Post (b).	French Book Post (c)	Cannot be sent.	
..... do do	do do	Same as between places in Canada.	
..... do do	do do	do do	
4 cents each.....	do	do	
Cunard Pkt. Book Post (b).	do	1 cent per oz.	
..... do do	do do	do do	
..... do do	do do	do do	
..... do do	do do	do do	
..... do do	do do	do do	
..... do do	do do	do do	

should, if possible, be by postage stamps.



CANADA POST OFFICE SAVINGS BANKS.

1.—The following Post Office Savings Banks in Ontario and Quebec are open daily for the receipt and repayment of deposits, during the ordinary hours of Post Office business.

2.—The direct security of the Dominion is given by the statute for all deposits made.

3.—Any person may have a deposit account, and may deposit yearly any number of dollars, from \$1 up to \$300, or more with the permission of the Postmaster General, provided he has no more than \$1000 to his credit at any one time. Beyond that amount, no interest is allowed.

4.—A depositor in any one of the Savings Bank Post Offices may continue his deposits at any other of such offices in the list, without notice or change of Pass Book, and can withdraw his money at that Post Office Savings Bank which is most convenient to him.

5.—Each depositor is supplied with a Pass Book, which is to be produced to the Postmaster every time the depositor pays in or withdraws money, and the sums paid in or withdrawn are entered therein by the Postmaster receiving or paying the same.

6.—Every depositor's account is kept in the Postmaster General's Office in Ottawa, and in addition to the Postmaster's receipt in the Pass Book, a direct acknowledgment from the Postmaster General for each sum paid in is sent to the depositor.

7.—When a depositor wishes to withdraw money, he can do so by applying to the Postmaster General who will send him by return mail a cheque for the amount, payable at whatever Savings Bank Post Office the depositor may have named in his application.

8.—Interest at the rate of 4 per cent. per annum is allowed on deposits, and the interest is added to the principal on the 30th June in each year.

FIVE PER CENT. DOMINION STOCK.

Any depositor who has \$100 to his credit in the Post Office Savings Bank, may apply that sum (or more, in sums of \$100) to the purchase of 5 per cent. Dominion Stock, redeemable on three months' notice.

Post Offices.	Post Offices.	Post Offices.	Post Offices.
Acton Vale, Albion, Alexandria, Almonte, Amherstburg, Angus, Arkona, Arnprior, Arthur, Aurora, Aylmer, East, Aylmer, West, Ayr.	Brampton, Brantford, Bridgewater, Brighton, Bright, Brookville, Brooklin, Buckingham. Campbellford, Cannington, Carleton Place, Cayuga, Chambly Canton, Chatham West, Chelsen, Chippawa, Clarksburg, Clifton, Clinton, Conticook, Cobourg, Colborne, Coldwater, Collingwood, Compton, Cookstown, Cornwall, Cornwall, Cremore.	Danville, Dingle, Dundas, Dunnville, Durham. Elora, Erin, Exeter. Fergus, Fingal, Frelighsburg. Galt, Gananoque, Garaftaxa, Georgetown, Georgina, Guderich, Granby, Grimsby, Guelph.	Hamilton, Hastings, Hawkesbury, Hespeler, Hull, Huntingdon. Ingersoll, Inverness, Iroquois. Joliette. Keene, Kemptville, Kincardine, Kingston, Kingsville, Knowlton. Lachine, Lachute, Lanark, Laprairie, L'Assomption,

CANADA POST OFFICE SAVINGS BANKS—Continued.

Post Offices.	Post Offices.	Post Offices.	Post Offices.
Leeds, Lennoxville, Levis, Lindsay, Listowel, London, L'Orignal, Lucan, Lucknow, Lyn.	Oakville, Odeasa, Oil Springs, Omenece, Onslow, Orangeville, Orillia, Orono, Oshawa, Ottawa, Owen Sound.	Renfrew, Richmond East, Richmond Hill, Rimouski, Rivière du Loup en bas, Rockingham, Rosemont.	Thornhill, Thorold, Three Rivers, Thurso, Tilsouburg, Toronto, Trenton.
Madoc, Manchester, Markham, Meaford, Melbourne, Merrickville, Millbrook, Mille Roches, Milton, West Montmagny, Montreal, Morpeth, Morrisburg, Mount Brydges, Mount Forest, Murray Bay.	Paisley, Pakenham, Paris, Pembroke, Penetanguishene, Perth, Peterboro, Petrolia, Picton, Point St. Charles, Portage du Fort, Port Burwell, Port Colborne, Port Dalhousie, Port Dover, Port Hope, Port Robinson, Port Rowan, Port Stanley, Prescott, Preston, Prince Albert.	St. Andrew's East, St. Catharine's West, St. Hyacinthe, St. Jérôme, St. John's East, St. Mary's, Blanchard, St. Paul's Bay, St. Roch de Quebec, St. Thomas, West.	Uxbridge. Valleyfield, Yankleek Hill, Vienna.
Napanee, Newboro', Newburgh, Newbury, Newcastle, New Edinburgh, New Hamburg, Newmarket, Niagara, Norwich, Norwood.	Quebec.	Sandwich, Sarnia, Saugeen, Scarboro', Seaforth, Seneca, Sherbrooke, Simcoe, Smith's Falls, Smithville, Sorel, South Québec, Sparta, Stunstead, Stayner, Stirling, Stouffville, Stratford, Strathroy, Streetsville.	Walkerton, Wallaceburg, Wardsville, Waterdown, Waterford, Waterloo East, Waterloo West, Welland, Wellesley, Wellington Square, West Farnham, Weston, West Winchester, Whitby, Windsor, Woodbridge, Woodstock, Woodville, Wroxeter, Wyoming.
			York.

STEAMBOAT DIRECTORY.

ALLAN LINE.

UNDER Contract with the Government of Canada for the Conveyance of the Canadian and American Mails. The lines of this Company are composed of the undernoted Full-powered, Double-Engine Clyde-built Steamships:

POLYNESIAN.....4100	Tons.	Building.	HIBERNIAN.....3434	Tons.	Capt. R. S. Watts.
CIRCASSIAN.....3400	do	do	NOVA SCOTIAN.....2300	do	Capt. Richardson.
SARMATIAN.....3600	do	Capt. J. Wylie.	NTII AMERICAN.....1784	do	Capt. Miller.
CASPIAN.....3250	do	Capt. Ritchie.	CORINTHIAN.....2400	do	Capt. J. Scott.
SCANDINAVIAN.....3000	do	Capt. Ballantine.	OTTAWA.....1831	do	Lieut. Archer, R.N.R.
PRUSSIAN.....3000	do	Lieut. Dutton, R. N. R.	ST. DAVID.....1650	do	Capt. Scott.
AUSTRIAN.....2700	do	Capt. Brown.	ST. ANDREW.....1432	do	Capt. H. Wylie.
NESTORIAN.....2700	do	Capt. A. Aird.	ST. PATRICK.....1207	do	Capt. Stephens.
MORAVIAN.....2650	do	Capt. Graham.	NORWAY.....1100	do	Capt. C. N. Mylius.
PERUVIAN.....2660	do	Lieut. Smith, R. N. R.	SWEDEN.....1150	do	Capt. McKenzie.
GERMANY.....3250	do	Capt. Troeks.			

The Steamers of the Liverpool Line sail Semi-weekly between Liverpool and Quebec throughout the season of Summer Navigation; and from Liverpool every Thursday, and from Portland every Saturday during the season of Winter Navigation, the Vessels of the Mail Line calling at Moville to receive and land Passengers and Mails to and from Ireland and Scotland.

The Steamers of the Halifax Line sail fortnightly between Liverpool and Quebec or Baltimore *via* Halifax, during the season of Summer Navigation; and between Liverpool and Baltimore *via* Halifax during the season of Winter Navigation.

RATES OF PASSAGE.

From Quebec or Portland to Liverpool or Londonderry: Cabin, \$70 and \$80 according to accommodation. Steerage, \$25. Children under 12 years of age, \$6 per head in After Cabin, and \$5 per head in Forward Berths; under 1 year, Free. In Steerage, over 1 year and under 12, \$2 per head, under 1 year, Free. Servants in Cabin, \$50.

Steerage Passengers required to provide their own Beds and Bedding, and Eating and Drinking Utensils.

From Quebec or Portland to Glasgow: Cabin, \$60; Intermediate, \$40; Steerage, \$24. Children under 12 years of age, \$5 per head in Cabin; \$3 per head in Intermediate; and \$2 per head in Steerage. Under 1 year, Free.

Intermediate Passengers by this Line are furnished by the Company with Beds, Bedding, and all other requisites.

For the Accommodation of Passengers the undersigned will grant DRAFTS ON DEMAND on the Liverpool, Glasgow or London Agents of the Company.

AGENTS.

Liverpool.....	Messrs. Allan Brothers & Co., Alexandra Buildings, James Street.
Glasgow.....	“ James & Alexander Allan, 70 Great Clyde Street.
Londonderry.....	“ Allan Brothers & Co., 85 Foyle Street.
London.....	“ Montgomery & Greenhorne, Grace Church Street.

Quebec, Allans, Rae & Co.; in Toronto, H. Bourlier; in Hamilton, Geo. A. Young; in Galt, A. Macgregor; in Goderich, P. H. Carter; in London, W. Sharp; in Stratford, W. Whyte; in Guelph, G. A. Cunnard; in St. Catharines, R. A. Clarke; in Newmarket, W. Davis; in Ottawa, D. W. Cunnard & Co.; in New England States, J. L. Farmer; in Detroit, E. Reidy; in Chicago, F. S. Winslow; in Halifax, S. Cunnard & Co.; in St. John, N.B., W. Thomson & Co.

H. & A. ALLAN, Agents,
Corner Youville and Common Streets, Montreal

CUNARD LINE.

ESTABLISHED 1840.

THE British and North American Royal Mail Steamships, between Liverpool, Boston and New York, calling at Cork Harbor.

THREE SAILINGS EVERY WEEK.

Bothnia and Scythia Building.

ABYSSINIA,	CHINA,	MARATHON,	SAMARIA,
ALEPPO,	CUBA,	MOROCCO,	SIBERIA,
ATLAS,	HECLA,	OLYMPUS,	SCOTIA,
ALGERIA,	JAVA,	PALMYRA,	SIDON,
BATAVIA,	KEDAR,	PARTHA,	TARIFA,
CALABRIA,	MALTA,	RUSSIA,	TRIPOLI.

From New York every Wednesday and Saturday, from Boston every Saturday.

RATES OF PASSAGE.

From Liverpool to New York or Boston, by Steamers not carrying Steerage: First Class, £26; Second Class, £18. By Steamers carrying Steerage: First Class, 15, 17 and 21 Guineas, according to accommodation. From New York or Boston to Liverpool: First Class, \$80, \$100 and \$130, gold, according to accommodation. Return Tickets on favorable terms. Tickets to Paris, \$15, gold, additional. Steerage, \$30 currency. Steerage Tickets from Liverpool and Queenstown and all parts of Europe, at lowest rates.

Through Bills of Lading given for Belfast, Glasgow, Havre, Antwerp, and other ports on the Continent, and for Mediterranean ports.

Apply to CHAS. G. FRANCKLYN,
4 Bowling Green, New York.
Or to JAMES ALEXANDER,
80 State Street, Boston

INMAN LINE.

FOR Queenstown and Liverpool.—Liverpool, New York and Philadelphia Royal Mail Steamships.

CITY OF CHESTER.	CITY OF BROOKLYN.	CITY OF WASHINGTON.	CITY OF LIMERICK.
CITY OF RICHMOND.	CITY OF PARIS.	CITY OF ANTWERP.	CITY OF DUBLIN.
CITY OF MONTREAL.	CITY OF NEW YORK.	CITY OF BALTIMORE.	CITY OF HALIFAX.
CITY OF BRUSSELS.	CITY OF LONDON.	CITY OF BRISTOL.	CITY OF DURHAM.

Sailing Thursdays and Saturdays, from Pier 45, North River.

RATES OF PASSAGE.

	CABIN.	STEEERAGE.
To Queenstown or Liverpool.....	\$75, gold.	\$30, currency.
London.....	80, " "	35, " "
Paris.....	90, " "	38, " "

Passengers also forwarded to Havre, Hamburg, Bremen, Sweden, Norway and Denmark, &c., at reduced rates.

Tickets can be bought here at moderate rates by persons wishing to send for their friends.

For further information apply at the Company's Offices.

WILLIAM INMAN, Agent,
Tower Buildings, Liverpool.

JOHN G. DALE, Agent,
No. 15, Broad-way, New York.

AGENTS IN CANADA.

Ottawa.....	Herrick & Crombie.	Guelph.....	H. D. Morehouse.
Toronto.....	G. H. Wyatt, 18 Front St.	Berlin.....	Wm. Jaffray.
Hamilton.....	George McKeand.	Galt.....	R. Jaffray.
London.....	A. G. Smyth.	Ingersoll.....	C. E. Chadwick.
Montreal.....	Walter Phillips.	Halifax, N. S.....	J. & B. B. Seaton.
Sarnia.....	George Stevenson.	St. John, N. Ed.....	Fred. J. Wyatt.
St. Catharines.....	D. C. Haynes.	St. John, N. B.....	O. D. Wetmore.

And Agents in all the principal towns in Ontario

THE LIVERPOOL AND GREAT WESTERN STEAM COMPANY.

CARRYING the United States Mails.

WYOMING.....	3716 Tons.	WISCONSIN.....	3720 Tons.
NEVADA.....	3125 "	IDAHO.....	3132 "
MINNESOTA.....	2965 "	DAKOTA.....	4000 "
MANHATTAN.....	2965 "	MONTANA.....	4000 "

Sailing from Pier 46, North River, Every Wednesday, as follows:—

WYOMING.....	Capt. Whinneray.....	May 1st,	June 12th,	July 24th,	Sept. 4th,
MINNESOTA.....	" Morgan.....	" 8th,	" 19th,	" 31st,	" 11th,
IDAHO.....	" Price.....	" 15th,	" 26th,	Aug. 7th,	" 18th,
MANHATTAN.....	" Price, jun.....	" 22nd,	July 3rd,	" 14th,	" 25th,
WISCONSIN.....	" Freeman.....	" 29th,	" 10th,	" 21st,	Oct. 2nd,
NEVADA.....	" Forsyth.....	June 5th,	" 17th,	" 28th,	" 9th,

RATES OF CABIN PASSAGE, PAYABLE IN GOLD.

To Liverpool or Queenstown.....	\$80.
" London.....	85.
" Paris.....	95.

Return Tickets on favorable terms.

The State Rooms on these Steamers are all on the main deck opening into the Saloon, thus securing that great requisite "Perfect Ventilation."

We issue Circular Letters of Credit for travellers, available in all parts of the World.

For Passage or further information apply, in London, to Messrs. A. S. Petrie & Co., 11 Old Broad Street; in Liverpool, Messrs. Guion & Co., 25 Water Street, or to the Agents,

WILLIAMS & GUION,
63 Wall Street, New York.

HAMBURG-AMERICAN PACKET COMPANY.

STEAMSHIPS:

ALLEMANIA.....	Capt. L. Brandt.	HAMMONIA.....	Capt. J. Meyer.
BAVARIA.....	" P. Keyn.	HOLSATIA.....	" A. Barends.
BORUSSIA.....	" W. Kühlewein.	SAXONIA.....	" J. Winzen.
CIMBRIA.....	" W. Stahl.	TEUTONIA.....	" H. Milo.
SILESIA.....	" N. Trautmann.	WESTPHALIA.....	" H. F. Schwensen.
GERMANIA.....	" C. Hebel.	VANDALIA.....	" N. C. Franzen.
THURINGIA.....	" E. Meier.	FRISIA.....	(building).
POMMERANIA.....	(building).	FRANCONIA.....	"

Of about 3000 tons burthen, will leave every week as follows:

Steamers.	FROM HAMBURG. Wednesday.	FROM HAVRE. Saturday.	FROM NEW YORK. Thursday.
CIMBRIA.....	May 1	May 4	May 23
(Extra) VANDALIA.....	" 4*	" 7*	" 25*
SILESIA.....	" 8	" 11	" 30
WESTPHALIA.....	" 15	" 18	June 6
HOLSATIA.....	" 22	" 25	" 13
(Extra) GERMANIA.....	" 25*	" 28*	" 15*
THURINGIA.....	" 29	June 1	" 20
(Extra) ALLEMANIA.....	June 1*	" 4*	" 22*
HAMMONIA.....	" 5	" 8	" 27

PASSAGE-PRICES FROM NEW YORK, HAMBURG AND HAVRE.

First Cabin, Upper Saloon.....	\$120, gold.	Steerage, from Hamburg.....	\$40, gold.
" Lower Saloon.....	72, "	" " New York.....	30, "

Children under 10 years of age half price.

On the voyage to Europe the Steamers touch Plymouth and Cherbourg for the landing of Mails, Specie and Passengers for England and France.

In New York these Steamers sail from the Hamburg Steamship Pier, foot of 3rd Street, Hoboken.

KUNIHARDT & CO., General Agents,
61, Broad St., cor. of Beaver St., New York.

UNITED STATES, NEW ZEALAND & AUSTRALIA MAIL STEAMSHIP LINE.

THE Steamships of this Line will leave San Francisco, Cal., at noon on each fourth Wednesday for Sydney, N. S. W.

United States Mail leaves Boston and New York: June 11, July 9.—Steamer leaves San Francisco: May 22, June 19, July 17, August 14, Sept. 11, Oct. 9, Nov. 6, Dec. 4.
Prompt connection made at Sydney, for Melbourne, and at Auckland for all other New Zealand ports.

RATES OF PASSAGE FROM SAN FRANCISCO.

To HONOLULU.		To AUCKLAND.		To SYDNEY.		To MELBOURNE.	
1st Cabin\$60, gold.	1st Cabin\$175, gold.	1st Cabin\$200, gold.	1st Cabin\$220, gold.
2nd " 50, "	2nd " 135, "	2nd " 150, "	2nd " 165, "
Steerage 30, "	Steerage 90, "	Steerage 100, "	Steerage 110, "

I. W. RAYMOND, Agent, 414 Market Street, San Francisco.

C. L. BARTLETT & CO., Agents, 16 Broad Street, Boston.

H. STARR & CO., Agents, 22 Moorgate Street, London.

Or to W. H. WEBB, 54 Exchange Place, New York.

HALIFAX, NOVA SCOTIA, TO BERMUDA AND ST. THOMAS.

DATES of proposed Sailings of Royal Mail Steamers from HALIFAX for BERMUDA and St. THOMAS in 1872.

Monday, 29th January.	Monday, 17th June.	Monday, 7th October.
" 26th February.	" 15th July.	" 4th November.
" 25th March.	" 12th August.	" 2nd December.
" 22nd April.	" 9th September.	" 30th December.
" 20th May.		

The passage to Bermuda takes about four days. From Halifax to St. Thomas about nine days.

Fares to Bermuda: First Cabin.....\$40, gold. | Fares to St. Thomas: First Cabin.....\$70, gold.
Second Cabin..... 30, " | Second Cabin..... 50, "

S. CUNARD & CO., Halifax.

NEW YORK AND BERMUDA.

STEAMER SAN FRANCISCO will sail as follows:

FROM NEW YORK.			FROM HAMILTON (BERMUDA).		
March 23	April 11 and 27	May 11 and 25	March 29	April 20	May 4 and 18
June 8 and 27	July 18	Augt. 8 and 29	June 1 and 15	July 5 and 26	Augt. 16
Sept. 19	Oct. 10 and 31	Nov. 21, Dec. 12	Sept. 6 and 27	Oct. 18	Nov. 8 and 29
			Dec. 20		

Fares: New York to or from Bermuda, First Class.....\$30, Gold
" " " Steerage..... 15, "

W. H. WEBB.
54 Exchange Place, New York.

NEW YORK TO NEW ORLEANS.

SOUTHERN line for New Orleans sailing every Wednesday from Pier 21 East River.—Freight at as low rates as can be procured.

Price of Passage in Cabin..... \$50
" " Steerage..... 25

Apply to C. H. MALLORY & CO., 153 Maiden Lane.
GEO. A. FOSELIOT & CO., Agents, New Orleans.

TEXAS LINE.

SAILING from New York every Saturday and from Galveston every Tuesday, stopping at Key West to land mails and passengers.

Cabin Passage to Key West.....	\$40
“ “ “ Galveston	65
Steerage “ “ Key West.....	25
“ “ “ Galveston.....	35

These lines are composed of first-class ships, for the most part new—accommodations first-class.

Apply to C. H. MALLORY & CO., 153 Maiden Lane, New York.

NEW YORK AND MEXICAN MAIL STEAMSHIP LINE,

BETWEEN New York and Vera Cruz, touching at Progreso and Havana each way. Sailing every twenty days from New York and from Vera Cruz, the new Steamships

CITY OF MERIDA	Captain J. DEAKEN.
CITY OF MEXICO.....	“ L. F. TIMMERMAN.
CITY OF HAVANA.....	In construction.

GOING.				STEAMERS.	COMING.			
Sails from New York.	Sails from Havana.	Sails from Progreso.	Due at Vera Cruz.		Sails from Vera Cruz.	Sails from Progreso.	Sails from Havana.	Due at New York.
April 12	April 19	April 22	April 24	City of Merida	April 29	May 3	May 6	May 11
May 2	May 9	May 12	May 11	City of Mexico	May 19	“ 23	“ 26	“ 31
“ 22	“ 29	June 1	June 3	City of Merida	June 8	June 12	June 15	June 20

When the day for sailing falls on Sunday the Steamer will sail on Saturday.

Passage to Havana	\$55 to \$65
“ Progreso.....	50 “ 80
“ Vera Cruz.....	60 “ 100

Extra Steamer, to Havana only, every ten days, making passage in 4½ days.

R. C. RITTER & CO., Agents at Vera Cruz.

FRANCISCO DIEGO, “ Progreso.

ZALDO & CO., “ Havana.

F. ALEXANDRE & SONS, New York.

SAN FRANCISCO TO VICTORIA, BRITISH COLUMBIA.

FOR Victoria, B.C., direct, carrying Her Majesty's Mails, and connecting with Steamers for Puget Sound. The Clyde built Steamship “PRINCE ALFRED,” 392 tons, (six water tight compartments), Captain SHOLL, leaves Hathaway's Wharf on the 1st and 15th of each month at 3 o'clock p. m. (When these days fall on Sunday, Steamer sails the day following.)

Fares, Cabin.....	\$30	Steerage.....	\$15
Freight.....	\$4 to \$5 per ton.		

Leaves Victoria, B.C., for San Francisco on or about 7th and 22nd of each month.
For Passage or Freight apply to

JOHN ROSENFEID,
Corner of Folsom and Spear Streets, San Francisco.

BRITISH COLUMBIA.

VICTORIA AND YALE.—The H. B. Co's Steamer "ENTERPRISE" leaves Victoria every Tuesday and Friday for New Westminster, arriving same day. Distance 80 miles, fare \$5.

Steamers "ONWARD" and "LILLOET" leave New Westminster every Wednesday and Saturday for Yale, arriving on Thursdays and Sundays. Distance 100 miles, fare \$5. Returning, leave Yale on Mondays and Fridays.

VICTORIA AND NANAIMO.—Steamer "DOUGLASS" leaves Victoria on Tuesday at 7 o'clock a.m. for Nanaimo, touching at Cowichan, Maple Bay and Chemainus. Returning leaves Nanaimo for Victoria on Thursday. Distance 80 miles, fare to Chemainus and Nanaimo \$7.

YALE AND BARKERVILLE.—Barnard's Express and Mail Stages leave Yale every Monday and Friday on arrival of Steamer from Victoria. Leaves Barkerville every Wednesday and Sunday at 6 o'clock a.m.

Yale to Lytton.....	Distance 57 miles.	Fare \$12
" Clinton.....	" 135 "	" 25
" Barkerville.....	" 381 "	" 60

THE QUEBEC AND GULF PORTS STEAMSHIP COMPANY.

STEAM Communication between Montreal, Quebec, Father Point, Gaspé, Percé, Paspébiac, Dalhousie, Chatham, Newcastle, Shediac, Charlottetown, Pictou and St. John's, Nfld., and by Railway connections with St. John, N.B., and Halifax, N.S.

The Steamers of this Line, under contract with the Government of the Dominion of Canada and the Government of Newfoundland, are intended to sail as undernoted:—

The Steel Built Paddle Steamers "SECRET" or "MIRAMICHI" to leave Quebec and Pictou every Tuesday during the season of Navigation, touching at Father Point, Gaspé, Percé, Paspébiac, Dalhousie, Chatham, Newcastle and Shediac, on the up and down trips.

The Screw Steamers "GEORGIA" or "PICTOU" to leave St. John's, Newfoundland, and Montreal, every alternate Saturday, touching at Quebec, Father Point, Shediac, Charlottetown and Pictou, leaving Pictou for St. John's, Nfld. and St. John's, Nfld., for Pictou, every alternate Saturday.

The Steamships "ALHAMBRA" and "FLAMBOROUGH" to run regularly during the season between Pictou, Quebec and Montreal, touching at Shediac and Charlottetown on the down trips, as business may offer.

For Freight or Passage, apply to W. H. HOWLAND, Toronto; GEO. HEUBACH, Montreal; or,

W. MOORE, Manager, Quebec.

NORTHERN RAILWAY OF CANADA.

THE only direct route to the Free Grant Lands of Muskoka District, and Parry Sound, and the waters of Lakes Simcoe, Couchiching, Rosseau, Joseph and Maganetawan River, affording a pleasure tour unequalled on this continent. The trip to these waters is most enjoyable during the summer months, the air is pure and bracing, every facility is afforded to the tourist for pleasure, comfortable hotel accommodation may always be obtained; guides, fishing tackle, boats, &c., can be secured at a low cost. The waters abound with fish of all kinds, and game in abundance may be found. The scenery presents a most picturesque appearance, in many cases rivaling the bold and rugged outlines on Lake Superior. This trip is a very interesting one, is short and cheap, and may be made to combine all the advantages of longer and more costly routes.

Passengers leaving Toronto by the morning train, arrive at Orillia by noon, and proceed by Steamers *Carriella* and *Ida Burton* on Lake Couchiching to Washago, thence by first class Stage to Gravenhurst, and thence per Steamers *Nipissing*, *Wenonah* and *Wabamik* to points on Lakes Muskoka, Rosseau and Joseph.

Fares from Toronto as follow:

Orillia.....	\$2.50	Bracebridge.....	\$3.50
Rosseau.....	4.00	Joseph.....	4.25

Emigrants carried at reduced rates.

Excursion Tickets good for 10 days issued during the months of June, July, August and September at greatly reduced rates.

For arrival and departure of trains see page No.—. This is the only route to the Free Grant Districts of Muskoka.

FREE GRANTS OF LAND TO ACTUAL SETTLERS.

Land given away to all comers over eighteen years of age. A family of several persons can secure a Large Block of Land *gratis*.

The Government of Ontario offers, as a Free Grant to any actual settler, over eighteen years of age, One Hundred Acres of Land in the Free Grant Districts.

Heads of Families get Two Hundred Acres as a Free Grant.

Locatees, in addition to obtaining the Free Grant of One Hundred Acres, will be allowed to purchase an additional One Hundred Acres at fifty cents an acre, cash.

1872

SEASON ARRANGEMENT.

1872

LAKE SUPERIOR ROYAL MAIL LINE.

TORONTO, DULUTH, FORT GARRY, MANITOBA AND FORT WILLIAM.

THE Magnificent First-Class Upper Cabin, Side Wheel, Royal Mail Steamers

<i>CHICORA,</i>	<i>CUMBERLAND,</i>	<i>FRANCES SMITH,</i>
Captain TRIPP,	Captain ORR,	Captain ROBERTSON,

(Having splendid Private Drawing Room Cabins.)

In connection with the

NORTHERN RAILWAY OF CANADA.

Leaving Collingwood every Tuesday and Friday on arrival of the morning Steamboat Express Train, (with Palace Parlour Cars) from Toronto, calling at Bruce Mines, Sault Ste. Marie, Michipicoten, Neepon, Silver Islet and Fort William, with direct connection at Marquette and Duluth with Union Steamboat Co. and Atlantic, Duluth and Pacific Line; also with the Lake Superior and Mississippi Railway at Duluth for St. Paul and all points West, North West and South; and with the Northern Pacific Railway and Kittson's Transportation Line from Moorhead for Fort Garry and Red River Country.

FOR PLEASURE TRAVEL

this route comprises the most enjoyable and picturesque Summer Tour by uniting the circuit of Lake Superior with the sheltered and beautiful waters of the inside channels of Lake Huron and the Georgian Bay, and thence by Three Hours Rail (with magnificent Palace Parlour Cars) to Toronto, connecting with

THE ROYAL MAIL DAILY LINE OF STEAMERS

on Lake Ontario and the Grand Trunk Railway, for the Thousand Islands, and Rapids of the River St. Lawrence for Montreal, Quebec, White Mountains, Portland, Boston and all points East and South. Also with the Great Western Railway and Lake Ontario Steamers (daily) for Niagara Falls, Buffalo, Detroit and all points West and South West.

CHEAP EXCURSIONS

at greatly reduced rates for the Round Trip, will be made, in the months of June, July and August, affording ample opportunity for visiting the

GREAT MINERAL REGIONS OF LAKE SUPERIOR AND THE FISHING GROUNDS OF LAKE NEEPIGON.

FOR GEORGIAN BAY SERVICE,

Steamers *Algoma* and *Silver Spray*. The Magnificent Upper Cabin, Side Wheel Steamer *Algoma* will leave Collingwood every Thursday for Owen Sound, Bruce Mines, Sault Ste. Marie and all intermediate side ports, and every Tuesday for Owen Sound, Byng Inlet and Parry Sound.

The Steamer *Silver Spray* (daily) for Owen Sound.

FREIGHT CONNECTION

with Montreal, Kingston, Hamilton and Toronto, by Merchants' Lake Ontario Line.

For Through rates and Bills of Lading apply to

G. E. JACQUES & Co.

Montreal and Toronto.

This line is authorized to make special rates to all ports on Georgian Bay and Lake Superior via Northern Railway.

Connections throughout punctual and certain. Passenger rates as low as on any route on the continent, affording the best, cheapest and most enjoyable summer tour for health or pleasure. Comfortable private Parlours on all the Steamers and Palace Parlour Cars on all Steamboat Express Trains.

Tickets for sale at all principal offices in Canada and United States.

State Rooms can be secured at Central Passenger Agencies.

CHARLES PERRY,
Central Passenger Agency,
50 Front St., Toronto.

JAMES CUNNINGHAM,
Northern Railway, Collingwood.

ADAM ROLPH,
General Agent, Toronto

For Rates of Freight and Passage apply to

NORTHERN RAILWAY, Toronto.

Express Train,
Neepigon,
Steamboat Co.
at Duluth for
and Kittson's

fruit of Lake
the Georgian
connecting with

er St. Law-
Also with
roit and all

t, affording

S OF

oronto, by

ply to
Do,
d Toronto.
rates to
elevator via

the con-
mfortable

gwood.

