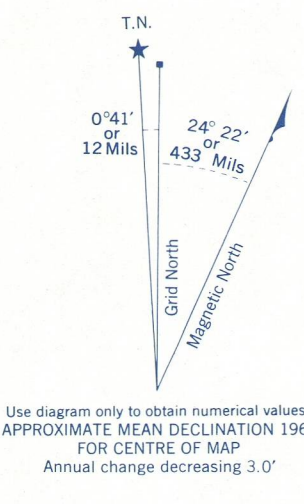





Refer to this map as: 103A/1E EDITION 1 MCE SERIES A 721



GRID ZONE DESIGNATION	100,000 M. SQUARE IDENTIFICATION
9U	WH

TO GIVE A REFERENCE TO NEAREST 100 METRES

EXAMPLE: LIGHTHOUSE

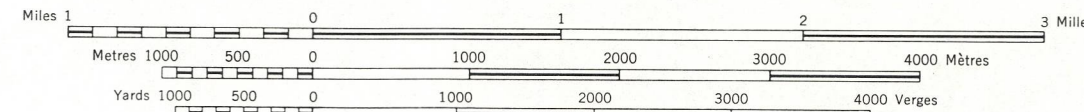
EASTING: Read number on grid line immediately to left of point. Estimate tenths of a square from this line eastward to point.	60
NORTHING: Read number on grid line immediately below point. Estimate tenths of a square from this line northward to point.	72
MILITARY GRID REFERENCE	606723

Nearest similar grid reference 100,000 metres (about 63 miles)

ONE THOUSAND METRE UNIVERSAL TRANSVERSE MERCATOR GRID ZONE 9

Surveyed and compiled by the SURVEYS AND MAPPING BRANCH, BRITISH COLUMBIA. Printed by the MAPPING AND CHARTING ESTABLISHMENT, DEPARTMENT OF NATIONAL DEFENCE. Information depicted current as of 1961. Printed 1970. Copies may be obtained from the Map Distribution Office, Department of Energy, Mines and Resources, Ottawa.

BELLA BELLA
BRITISH COLUMBIA
SCALE 1:50,000 ÉCHELLE



- | | |
|---|---|
| Roads: loose surface, dry weather..... | Routes: de gravier, période sèche..... |
| wagon, cart track..... | de terre..... |
| Trail or portage..... | sentier ou portage..... |
| Spot elevation, precise, approximate..... | Point coté, précis, approximatif..... |
| Contour lines..... | Courbes de cote..... |
| Cliff or low relief..... | Pairose ou relief peu accentué..... |
| Escarpment..... | Buttes de cote..... |
| String bogs..... | Marais en chapelet..... |
| Rock, bare or awash, submerged..... | Roche, nue ou à fleur d'eau, submergée..... |

CONTOUR INTERVAL 100 FEET
Elevations in Feet above Mean Sea Level
Transverse Mercator Projection
North American Datum 1927

ÉQUIDISTANCE DES COURBES 100 PIEDS
Élévations en pieds au-dessus du niveau moyen de la mer
Projection transverse de Mercator
Réseau géodésique nord-américain unifié 1927

- | | | | |
|------------------------------------|---------------------------------------|------------------|----------------------|
| Building..... | Bâtiment..... | Post Office..... | Bureau de poste..... |
| School..... | École..... | Church..... | Église..... |
| Cemetery..... | Cimetière..... | | |
| Mine or open cut..... | Mine ou fosse à ciel ouvert..... | | |
| Navigation Light..... | Feu de navigation..... | | |
| Power transmission line..... | Ligne de transport d'énergie..... | | |
| River with bridge..... | Rivière avec pont..... | | |
| Stream, indefinite..... | Cours d'eau imprécis..... | | |
| Lake intermittent, indefinite..... | Lac intermittent, rive imprécise..... | | |
| Marsh or swamp..... | Marais ou marécage..... | | |

TABLEAU D'ASSEMBLAGE DU SYSTÈME NATIONAL DE RÉFÉRENCE CARTOGRAPHIQUE

128°30'	127°45'	
52°30'	52°30'	
103 A/8 W	103 A/8 E	93 B/5 W
103 A/1 W	103 A/1 E	93 B/4 W
102 P/16 W	102 P/16 E	92 M/13 W
51°45'	51°45'	
128°30'	127°45'	

INDEX TO ADJOINING MAPS OF THE NATIONAL TOPOGRAPHIC SYSTEM

BELLA BELLA
103 A/1 E
EDITION 1

McGILL UNIVERSITY
MAP COLLECTION
OCT 6 1970
GEOGRAPHY DEPARTMENT
MONTREAL

SUPERSEDED EDITION