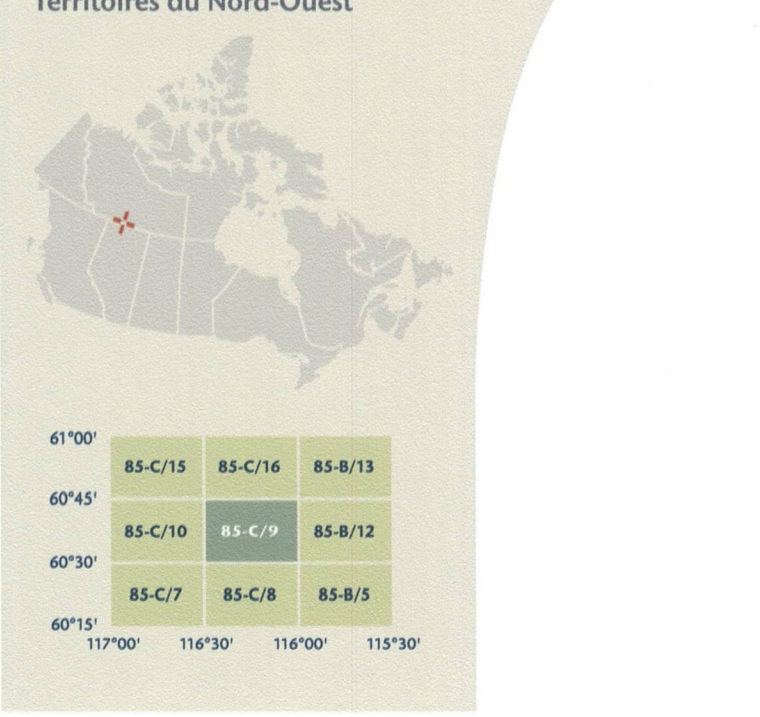


- Road: hard surface, more than 2 lanes toll gate: service centre
- Road: hard surface, 2 lanes less than 2 lanes snowshed
- Road: hard surface, street, conduit bridge: loose or stabilized surface, street
- Road: loose or stabilized surface, all season, 2 lanes or more, less than 2 lanes
- Road: loose surface, dry weather: vehicle track or winter road: trail: portage
- Highway interchange: highway route number: built-up area
- Railway: single track: railway station: bridge: trestle: multiple tracks
- Railway: abandoned: railway yard
- Rapid transit: rail, road, footbridge
- Causeway: covered bridge: tunnel: bridge: movable bridge
- Boundary: international: boundary monument
- Boundary: provincial and territorial
- Boundary: unsurveyed provincial or territorial: area outline
- Boundary: administrative: recreational
- Boundary: geographic: unsurveyed geographic: small Indian reserve
- Well: line
- Power transmission line: multiple lines: submarine cable
- Pipeline: oil, natural gas: control valve: multi-use: underground
- Mine: pit: sand, gravel, clay: quarry
- Alphabet: field: active, condition unknown: heliport
- Industrial building: chimney: industrial, flare stack, burner: lumberyard
- Oil tank: water tank
- Site: grain elevator: clearance tower: satellite tracking station
- Electric facility: oil or natural gas facility: wind-operated device
- Domestic waste: liquid waste: industrial solid deposit
- Centre: sports, arena: centre communautaire
- Golf course: campground: ruins
- Building(s): building(s), religious: educational: cabin
- Hospital: medical centre: senior citizens home: lodging
- City hall: parliament building: municipal hall
- Customs: post: ranger: warden station: cemetery
- Court house: penal institution
- Fire station: police station: armory
- Waterbody/shoaline: watercourse: disappearing stream
- Navigation light: ferry: crib or abandoned bridge pier
- Canal: lock: dam: small, large, carrying road
- Fish ladder: dam: small, large, carrying road
- Slip: drydock, ford: small island: navigational beacon
- Reservoir: underground reservoir: fish pound
- Alluvium: dry river bed, sand in water: forebare flats
- Rapids: falls (height)
- Rocky ledge: reef: rock in water: exposed shipwreck
- Moraine, glacial debris: permanent snow and ice
- Marsh, swamp: marsh in water: string bog
- Tundra ponds: tundra polygons: paludal
- Sand, silt: ridge: wooded area
- Contours: index: intermediate: approximate
- Depression contour: spot elevation: cave



85-C/9 SCALE 1:50 000 EDITION 02

ESCARPMENT LAKE Northwest Territories Territoires du Nord-Ouest



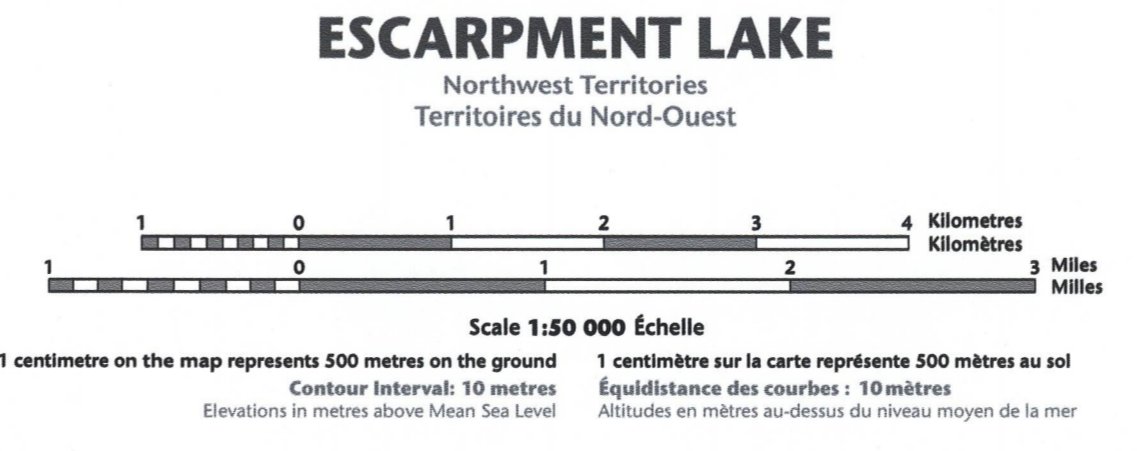
Produced on March 11, 2010, by the Centre for Topographic Information, Natural Resources Canada.  
 Établie le 11 mars 2010, par le Centre d'information topographique, Ressources naturelles Canada.

**Map content validity dates**  
 • Road network, 1971 - 2008  
 • Hydrographic network, 2001  
 • Vegetation, 2001  
 • Buildings, 1971  
 • Boundaries, 2006  
 • Toponymy, 2004 - 2008

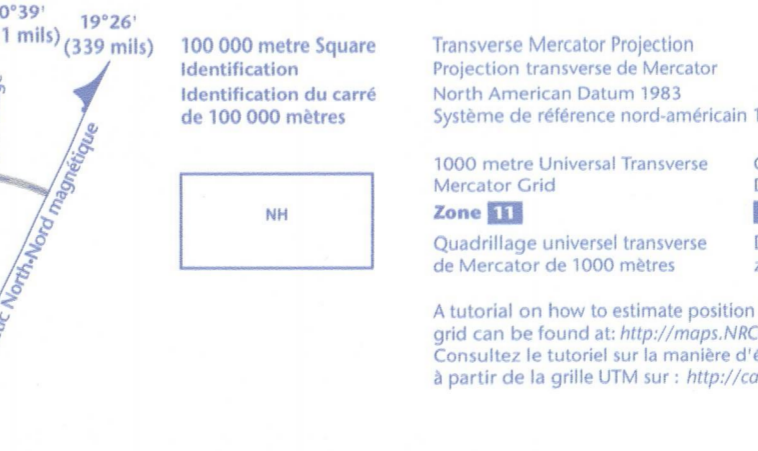
**Dates de validité du contenu de la carte**  
 • Réseau routier, 1971 - 2008  
 • Réseau hydrographique, 2001  
 • Végétation, 2001  
 • Bâtiements, 1971  
 • Limites, 2006  
 • Toponymie, 2004 - 2008

The paper copy of this map meets the print quality standards of Natural Resources Canada when it bears a Certified Map Printer holographic label.  
 La copie papier de cette carte respecte les normes de qualité d'impression de Ressources naturelles Canada quand elle porte l'étiquette holographique de l'imprimeur de cartes accrédité.

For corrections, additions or comments concerning the content of this map, please contact Natural Resources Canada at: topo.maps@NRCan.gc.ca / NRCan.gc.ca  
 Consultez les métadonnées détaillées sur: http://GeoGratis.gc.ca  
 Pour toutes corrections, additions ou commentaires concernant le contenu de cette carte, veuillez contacter Ressources naturelles Canada par courriel: topo.maps@NRCan.gc.ca / NRCan.gc.ca  
 Consultez notre site Web: http://cartes.NRCan.gc.ca



Use diagram only to obtain numeric values  
 Approximate Mean Declination 2010  
 Déclinaison moyenne approximative au centre de la carte en 2010  
 Variation annuelle déclinatoire: 25.1"  
 Pour obtenir les valeurs numériques des valeurs numériques  
 Déclinaison annuelle déclinatoire: 25.1"  
 Pour l'information sur la déclinaison magnétique, visitez: http://www.nrcc.gc.ca/geomag



61°00'	85-C/15	85-C/16	85-B/13
60°45'	85-C/10	85-C/9	85-B/12
60°30'	85-C/7	85-C/8	85-B/5
60°15'	116°30'	116°00'	115°30'

**85-C/9**  
 SCALE 1:50 000  
 ÉCHELLE 1:50 000  
 EDITION 02 VERSION 00  
 MTS 2-088-007  
 SERIE A733

Printed map / Carte imprimée  
 Cat. no. / No de cat. MTS 2-088-007  
 ISBN 978-0-660-44503-2

Digital map / Carte numérique  
 Cat. no. / No de cat. MTS 2-088-007  
 ISBN 978-1-106-92281-1