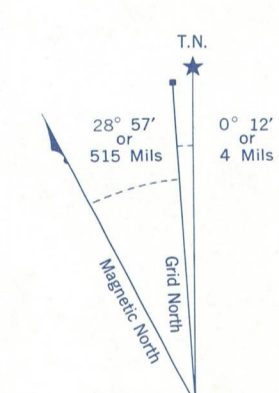



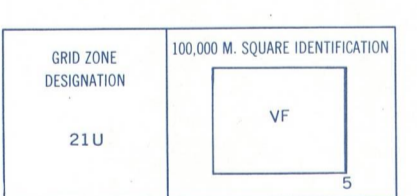


Refer to this map as: 12-1/3 EDITION 2 MCE SERIES A 781



Use diagram only to obtain numerical values.
APPROXIMATE MEAN DECLINATION 1969
FOR CENTRE OF MAP
Annual change decreasing 3.3'

ONE THOUSAND METRE
UNIVERSAL TRANSVERSE MERCATOR GRID
ZONE 21



EXAMPLE OF METHOD USED
TO GIVE A REFERENCE TO NEAREST 100 METRES
THE FOLLOWING REFERENCE IS A SIMPLE ONE
AND DOES NOT REFER TO POINT ON THIS MAP

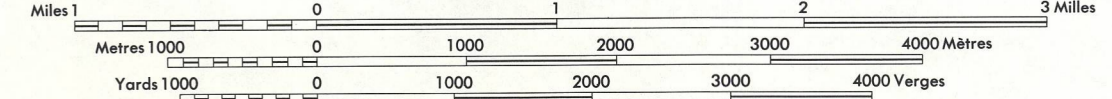
REFERENCE POINT	CHURCH (as above)
EASTING	Read number on grid line immediately to left of point. Estimate tenths of a square from the line eastward to point.
NORTHING	Read number on grid line immediately below point. Estimate tenths of a square from the line northward to point.

EXAMPLE MILITARY GRID REFERENCE 975064
Nearest similar grid reference 100,000 metres (about 63 miles)

MCGILL UNIVERSITY
MAP COLLECTION
JUN 11 1973
GEOGRAPHY DEPARTMENT
MONTREAL

INDIAN LOOKOUT
NEWFOUNDLAND

Scale 1:50,000 Échelle



Roads: Routes
cart-track: de terre
trail or portage: sentier ou portage

This Provisional Map is equivalent to a standard map as far as accuracy of control.
Some names on this map are not yet official. Corrections or additions are invited by the Survey and Mapping Branch.

Cette carte provisoire équivaut à une carte régulière au point de vue de la précision de l'information.
Certains noms inscrits sur cette carte ne sont pas encore officiels. La Direction des levés et du cartage invite à lui faire connaître les corrections et additions.

Datée par la DIRECTION DES LEVÉS ET DE LA CARTOGRAPHIE, MINISTÈRE DE L'ÉNERGIE, DES MINES ET DES RESSOURCES. Mis à jour à l'aide de photographies aériennes prises en 1968. Imprimée en 1973.
Ces cartes sont en vente au Bureau des Cartes du Canada, Ministère de l'Énergie, des Mines et des Ressources, Ottawa, ou chez le vendeur le plus près.
© Canada 1973, tous droits réservés.

Produced by the SURVEYS AND MAPPING BRANCH, DEPARTMENT OF ENERGY, MINES AND RESOURCES. Digitized from aerial photographs taken in 1968. Printed in 1973.
Copies may be obtained from the Canada Map Office, Department of Energy, Mines and Resources, Ottawa, at your nearest map store.
© Canada Copyright Reserved 1973

12-1/3
EDITION 2
SUPERSEDED
EDITION