
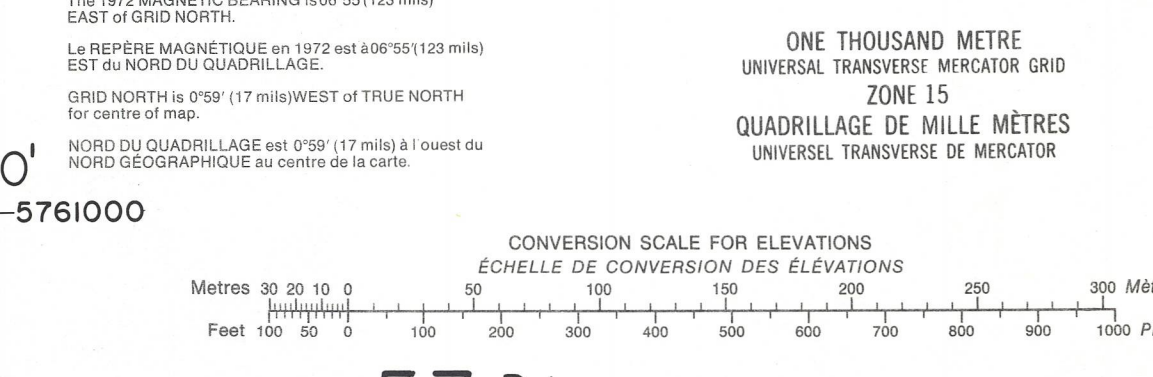
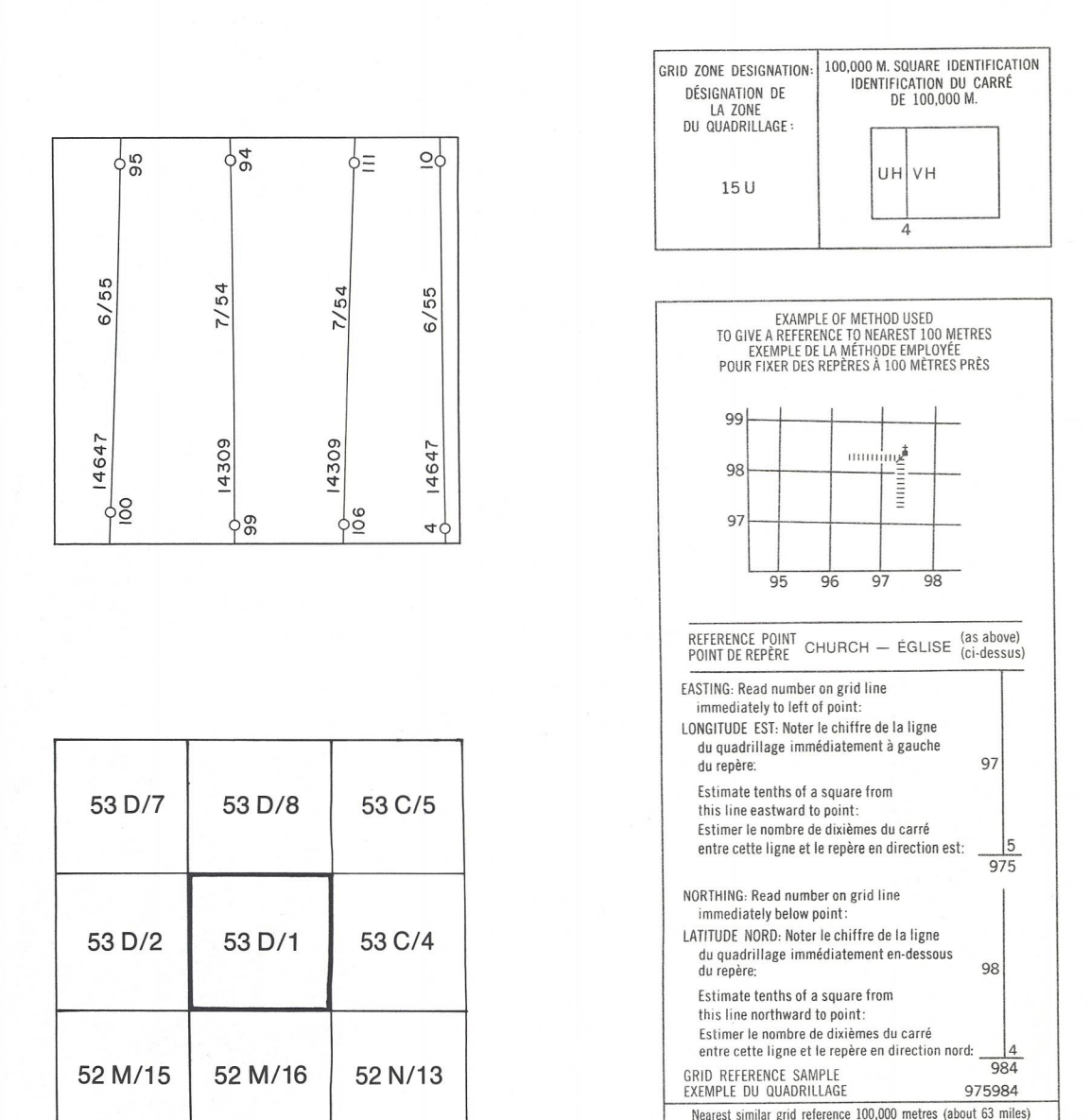


Military users, refer to this map as:
SÉRIE A701 SÉRIE MAP 53 D/1 CARTE
Référence de la carte pour usage militaire: ÉDITION 1 MCE ÉDITION



LEGEND - LÉGENDE
ROADS AND RELATED FEATURES
LANDMARK FEATURES
BOUNDARIES AND CONTROL
DRAINAGE AND RELATED FEATURES
RELIEF FEATURES



PRODUCED BY SURVEYS AND MAPPING BRANCH, DEPARTMENT OF ENERGY, MINES AND RESOURCES, OTTAWA, 1972, FROM PHOTOGRAPHS TAKEN IN 1954-55

OLD SHOES LAKE ONTARIO
SCALE 1:50,000 ÉCHELLE 1:25 000

ÉTABLI PAR LA DIRECTION DES LEVÉS ET DE LA CARTOGRAPHIE, MINISTÈRE DE L'ÉNERGIE, DES MINES ET DES RESSOURCES, OTTAWA, EN 1972, D'APRÈS DES PHOTOGRAPHS PRISES EN 1954-55