

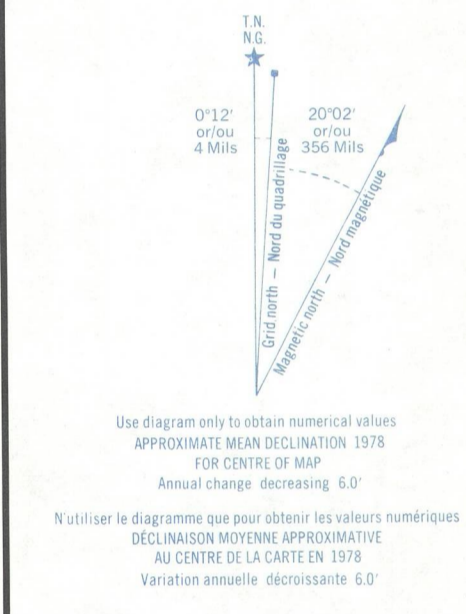
Military users refer to this map as: **SERIES A 741 5086**  
 Références de cette carte pour usage militaire: **MAP 73 D/7 CARTÉ**  
**EDITION 2 MCE ÉDITION**

**GLOSSARY GLOSSAIRE**

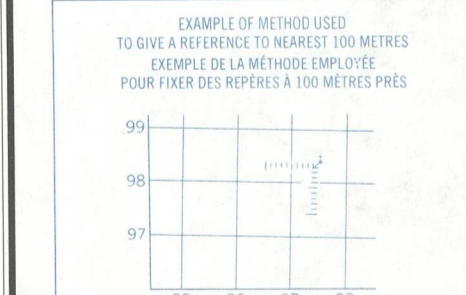
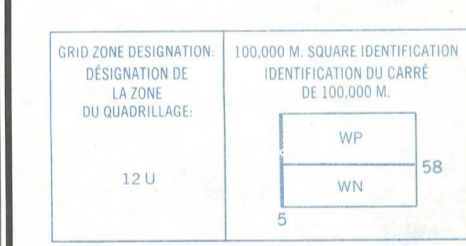
Airfield	Terrain d'aviation
Area	Arrière
City Limits	Limites de ville
Culvert	Couverts
Ditch	Fossé
Dugout	Abreuvoir
Dump	Dépotoir
Filtration Plant	Usine de filtration
Gas	Carburant
Golf Course	Terrain de golf
Junk Yard	Ferraille
Lot	Parcelle
Lodging	Bébéderie
Minor Water	Débit de ruisseau
Oil Wells	Puits de pétrole
Park	Parc
Road	Route
Solar Collector Home	Foyer de l'âge d'or
30-Acre	Station de ski
String Bag	Fondrière à filaments
Survey Line	Ligne arpentée
Well	Puits
Water	Eau
Winter Road	Chemin d'hiver

**ABBREVIATIONS ABRÉVIATIONS**

Aband.	Abandoned	Abandonné, de
Cem.	Cemetery	Cimetière
Co.	County	Comté
Elev.	Elevator	Élévateur
Ferry	Ferry	Ferrière
I.R.	Indian Reserve	Reserve indienne
Hosp.	Hospital	Hôpital
Lat.	Lat.	Latitude
Micro.	Micro-wave	Micro-ondes
Muni.	Municipality	Municipalité
P.O.	Post Office	Bureau de poste
P.W.	Power House	Centrale électrique
R.C.M.P.	Royal Canadian Mounted Police	Gendarmes Royal Canadien
Res.	Reservoir	Reservoir
Trans. Sta.	Transmission Station	Poste de transmissions
Trl.	Tree Farm License	Licence de sylviculture



**ONE THOUSAND METRE**  
 UNIVERSAL TRANSVERSE MERCATOR GRID  
**ZONE 12**  
**QUADRILLAGE DE MILLE MÈTRES**  
 TRANSVERSE UNIVERSEL DE MERCATOR



**REFERENCE POINT** CHURCH - EGLISE (see above) (voir ci-dessus)  
 EASTING: Read number on grid line immediately to left of point.  
 LONGITUDE: Read number on grid line of quadrangle immediately to right of point.  
 Example: North of a square from this line eastward to point.  
 Estimate number of divisions of scale between this line and the point.  
 Add to easting number to obtain grid reference.  
 REFERENCE AU QUADRILLAGE: 975864  
 Example: Read number on grid line immediately below point.  
 LATITUDE: Read number on grid line of quadrangle immediately to right of point.  
 Estimate number of divisions of scale between this line and the point.  
 Add to latitude number to obtain grid reference.  
 REFERENCE AU QUADRILLAGE: 975864  
 Example: Read number on grid line immediately to right of point.  
 EASTING: Read number on grid line immediately to left of point.  
 LONGITUDE: Read number on grid line of quadrangle immediately to right of point.  
 Example: North of a square from this line eastward to point.  
 Estimate number of divisions of scale between this line and the point.  
 Add to easting number to obtain grid reference.  
 REFERENCE AU QUADRILLAGE: 975864

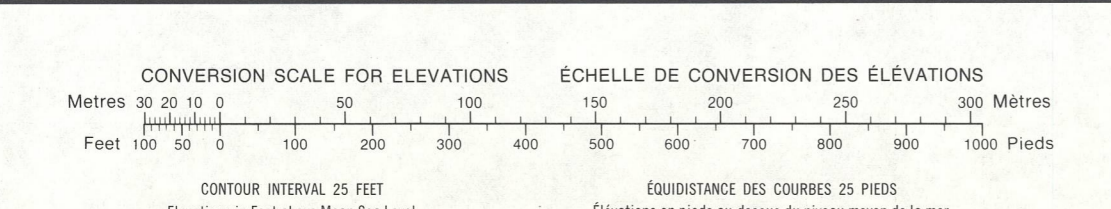
**TABLEAU D'ASSEMBLAGE DU SYSTÈME NATIONAL DE RÉFÉRENCE CARTOGRAPHIQUE**

73 D/1	73 D/2	73 D/3	73 D/4	73 D/5	73 D/6	73 D/7	73 D/8	73 D/9	73 D/10
73 D/11	73 D/12	73 D/13	73 D/14	73 D/15	73 D/16	73 D/17	73 D/18	73 D/19	73 D/20
73 D/21	73 D/22	73 D/23	73 D/24	73 D/25	73 D/26	73 D/27	73 D/28	73 D/29	73 D/30
73 D/31	73 D/32	73 D/33	73 D/34	73 D/35	73 D/36	73 D/37	73 D/38	73 D/39	73 D/40

Produced by the SURVEYS AND MAPPING BRANCH, DEPARTMENT OF ENERGY, MINES AND TECHNICAL SERVICES. Updated from aerial photography taken in 1975. Culture check 1976. Information current as of 1976.  
 Copies may be obtained from the Canada Map Office, Department of Energy, Mines and Resources, Ottawa, or your nearest map dealer.  
 © Canada Copyright Reserved 1978

Roads: Routes  
 hard surface, all weather: routes, toute saison  
 hard surface, all weather, paved, toute saison: routes pavées, toute saison  
 loose or stabilized surface, all weather: routes, aggloméré, toute saison  
 loose surface, dry weather: routes, temps sec  
 unclassified streets: routes hors classe  
 cart track: de terre  
 trail, cut line or portage: sentier, percé ou portage

**CZAR**  
 PROVOST MUNICIPAL DISTRICT  
 ALBERTA  
 WEST OF FOURTH MERIDIAN - OUEST DU QUATRIÈME MÉRIDIEN  
 Scale 1:50,000 Échelle



Échelle par la DIRECTION DES LEVES ET DE LA CARTOGRAPHIE, MINISTÈRE DE L'ÉNERGIE, DES MINES ET DES RESSOURCES. Mise à jour à l'aide de photographies aériennes prises en 1975. Vérification des renseignements en 1976. Renseignements en vigueur en 1976.  
 Ces cartes sont en vente au Bureau des Cartes du Canada, ministère de l'Énergie, des Mines et des Ressources, Ottawa, ou chez le marchand le plus près.  
 © Canada 1978. Tous droits réservés

**CZAR**  
 73 D/7  
 ÉDITION 2