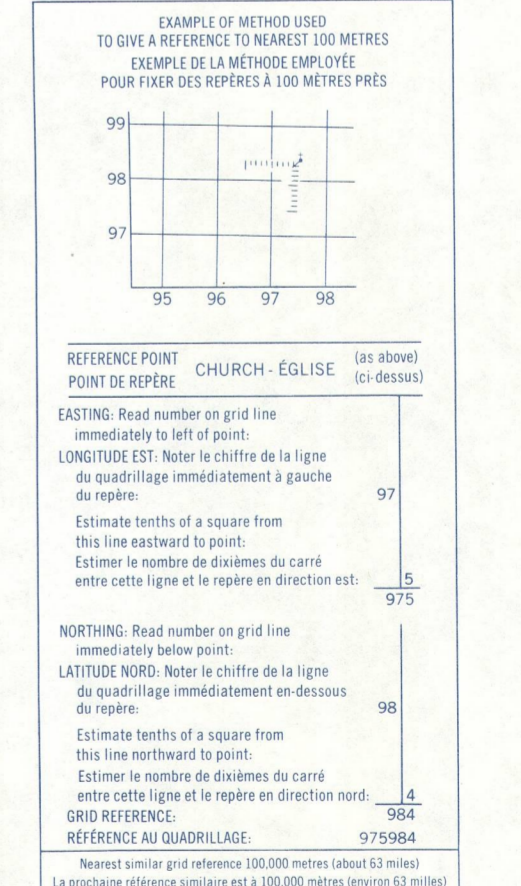
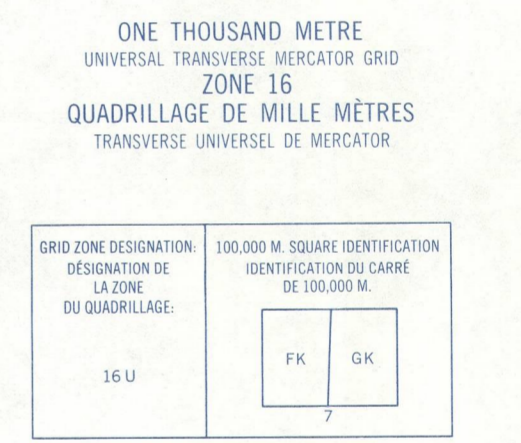



Military users refer to this map as: Références de cette carte pour usage militaire.

GLOSSARY GLOSSAIRE table listing symbols for various features like Airfield, Area, City Limits, etc.

ABBREVIATIONS ABRÉVIATIONS table listing symbols for features like Abandoned, Cemetery, Canal, etc.



BROWN NUMBERED TICKS INDICATE THE 1000 METRE U.T.M. GRID. LES TRAITS NUMÉROTES EN BRUN INDICENT LE QUADRILLAGE DE 1000 MÈTRES U.T.M.

TABLEAU D'ADRESSAGE DU SYSTÈME NATIONAL DE RÉFÉRENCE CARTOGRAPHIQUE table with grid coordinates.

Produced by the SURVEYS AND MAPPING BRANCH, DEPARTMENT OF ENERGY, MINES AND RESOURCES.

KABINAKAGAMI LAKE

ALGOMA DISTRICT ONTARIO

Scale 1:50,000 Échelle

Information concerning location and precise elevation of bench marks can be obtained by writing to the Geodetic Survey, Ottawa.

Établie par la DIRECTION DES LEVÉS ET DE LA CARTOGRAPHIE, MINISTÈRE DE L'ÉNERGIE, DES MINES ET DES RESSOURCES.

Roads: cart track, trail, cut line or portage. Routes: de terre, sentier, percée ou portage.

