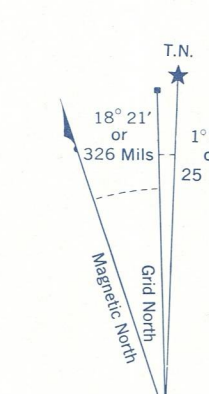





Refer to this map as: 33 F/10 EDITION 1 ASE SERIES A 761

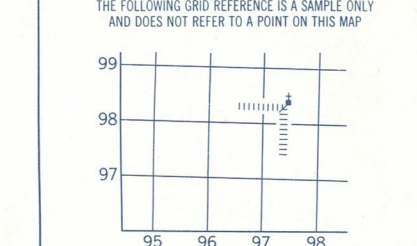


Use diagram only to obtain numerical values. APPROXIMATE MEAN DECLINATION 1966 FOR CENTRE OF MAP. Annual change decreasing 4.9'

ONE THOUSAND METRE UNIVERSAL TRANSVERSE MERCATOR GRID

GRID ZONE DESIGNATION	100,000 M. SQUARE IDENTIFICATION
18U	UQMC

EXAMPLE OF METHOD USED TO OBTAIN A REFERENCE TO NEAREST 100 METRES




REFERENCE POINT	CHURCH (as above)
EASTING: Read number on grid line immediately to left of point	97
Estimate tenths of a square from this line westward to point	5
NORTHING: Read number on grid line immediately below point	98
Estimate tenths of a square from this line northward to point	4
EXAMPLE MILITARY GRID REFERENCE	979884
Nearest similar grid reference 100,000 metres (about 62 miles)	

ZONE 18

Produced, 1965, by the SURVEYS AND MAPPING BRANCH, DEPARTMENT OF ENERGY, MINES AND RESOURCES. From aerial photography taken in 1953 and revised 1961. Printed 1967. Copies may be obtained from the Map Distribution Office, Department of Energy, Mines and Resources, Ottawa.

McGILL UNIVERSITY MAP COLLECTION
JUN 18 1969
GEOGRAPHY DEPARTMENT MONTREAL

RIVIÈRE SAKAMI QUÉBEC



CONTOUR INTERVAL: 50 FEET
Elevations in feet above Mean Sea Level
North American Datum 1927
Projection: Transverse Mercator

Some names on this map are not yet official. Corrections or additions are invited by the Survey and Mapping Branch. This Provisional Map is equivalent to a standard map in accuracy of content.

ÉQUIDISTANCE DES COURBES 50 PIEDS
Élevations en pieds au-dessus du niveau moyen de la mer
Niveau de référence nord-américain 1927
Projection: Transverse de Mercator

Certains noms inscrits sur cette carte ne sont pas encore officiels. La Direction des levés et de la cartographie accepte et des invits de lui signaler corrections et additions. Cette carte provisoire est l'équivalent d'une carte régulière au point de vue précision de l'information.

Échelle en 1965, par la DIRECTION DES LEVÉS ET DE LA CARTOGRAPHIE, MINISTÈRE DE L'ÉNERGIE, DES MINES ET DES RESSOURCES, à partir des photographies aériennes prises en 1953. Révisé sur le terrain en 1961. Imprimé en 1967.

Ces cartes sont en vente au Bureau de distribution des cartes, Ministère de l'Énergie, des Mines et des Ressources, Ottawa.