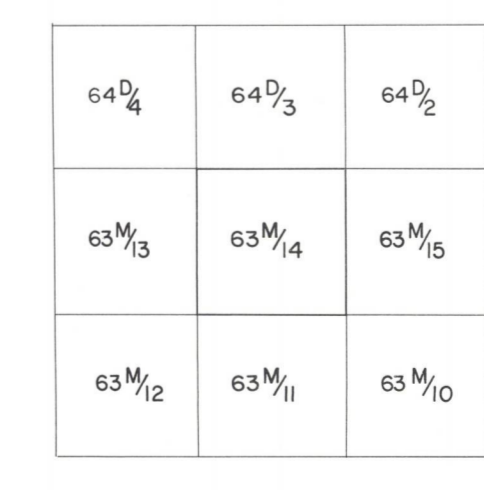
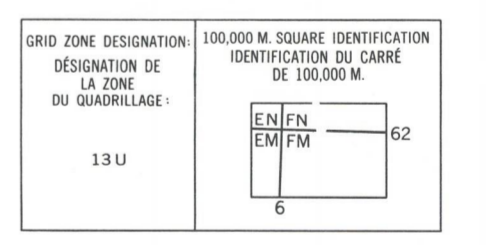
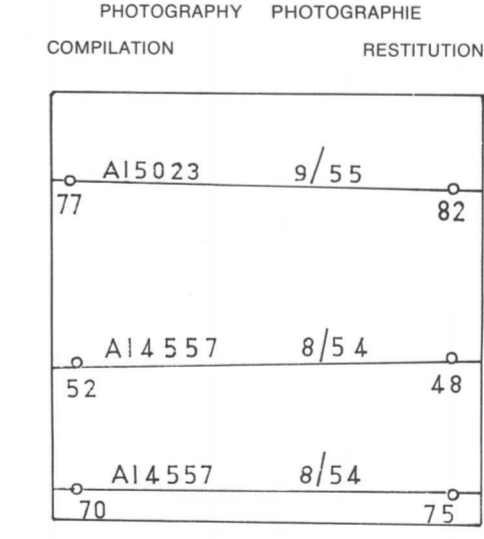


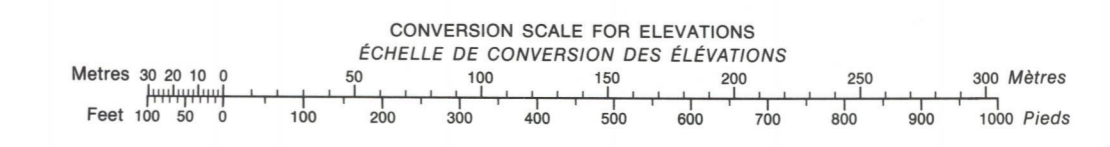
LEGEND - LÉGENDE

Legend table with two columns: English and French descriptions of map features. Categories include Roads and Related Features, Landmark Features, Boundaries and Control, Drainage and Related Features, and Relief Features. Symbols and line styles are provided for each feature.



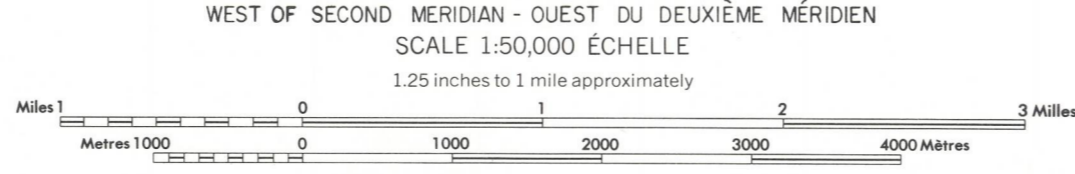
EXAMPLE OF METHOD USED TO GIVE A REFERENCE TO NEAREST 100 METRES. TO GIVE A REFERENCE TO NEAREST 100 METRES, READ THE LAST TWO DIGITS OF THE COORDINATE TO THE RIGHT OF THE DECIMAL POINT.

ONE THOUSAND METRE UNIVERSAL TRANSVERSE MERCATOR GRID. ZONE 13. QUADRILLAGE DE MILLE MÈTRES UNIVERSAL TRANSVERSE DE MERCATOR.



PRODUCED BY SURVEYS AND MAPPING BRANCH, DEPARTMENT OF ENERGY, MINES AND RESOURCES, OTTAWA, 1969. FROM PHOTOGRAPHS TAKEN IN 1954, 56. COPIES MAY BE OBTAINED FROM THE CANADA MAP OFFICE, DEPARTMENT OF ENERGY, MINES AND RESOURCES, OTTAWA. © CANADA COPYRIGHTS RESERVED 1973.

LAIRD LAKE SASKATCHEWAN



ÉTABLI PAR LA DIRECTION DES LEVÉS ET DE LA CARTOGRAPHIE, MINISTÈRE DE L'ÉNERGIE, DES MINES ET DES RESSOURCES, OTTAWA, EN 1969. D'APRÈS DES PHOTOGRAPHES PRISES EN 1954, 1956. ÉQUIDISTANCE DES COURBES ----- 50 PIEDS. CES CARTES SONT EN VENTE AU BUREAU DES CARTES DU CANADA, MINISTÈRE DE L'ÉNERGIE, DES MINES ET DES RESSOURCES, OTTAWA. © CANADA 1973, TOUS DROITS RÉSERVÉS.

