

LEGEND - LÉGENDE

Legend table with two columns: English and French. It lists various symbols and their corresponding features such as roads, railways, bridges, and terrain types.

Table titled 'PHOTOGRAPHY PHOTOGRAPHIE' with columns for 'COMPILED' and 'RESTITUTION'. It lists grid coordinates and dates for various photographic surveys.

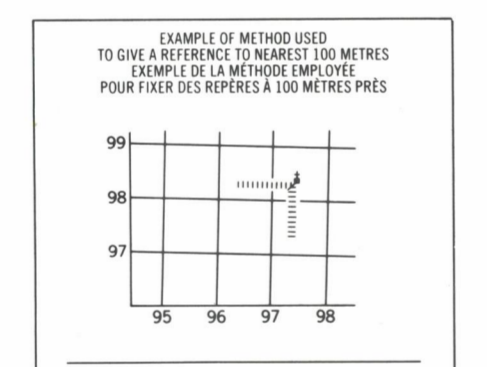
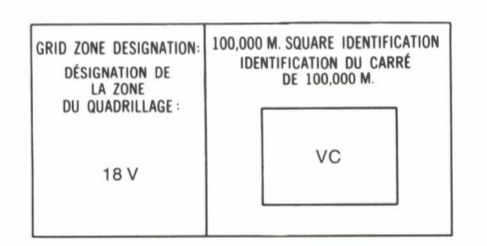
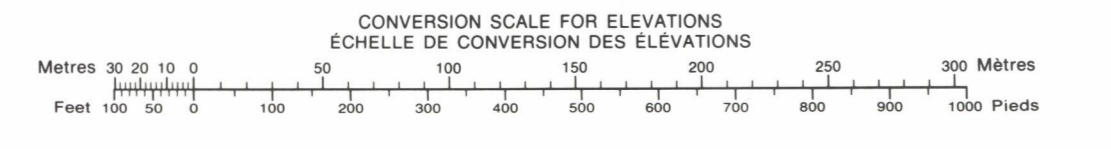


Table titled 'REVISION' with columns for 'REVISION' and 'REVISION'. It lists grid coordinates and dates for map revisions.

REFERENCE POINT CHURCH - EGLISE (as above) POINT DE RÉF. CHURCH - EGLISE (as above)

Table showing grid zone designations: 35 F/2, 35 F/1, 35 G/4, 35 C/15, 35 C/16, 35 B/13, 35 C/10, 35 C/9, 35 B/12.

ONE THOUSAND METRE UNIVERSAL TRANSVERSE MERCATOR GRID ZONE 18 QUADRILLAGE DE MILLE MÈTRES UNIVERSEL TRANSVERSE DE MERCATOR



PRODUCED BY THE SURVEYS AND MAPPING BRANCH DEPARTMENT OF ENERGY, MINES AND RESOURCES. ELEVATIONS IN METRES ABOVE MEAN SEA LEVEL. CONTOUR INTERVAL: 10 METRES.

LAC BYLOT TERRITOIRE DU NOUVEAU-QUÉBEC QUÉBEC. Scale 1:50,000 Échelle. Includes a scale bar in miles and metres.

ELEVATIONS EN MÈTRES AU-DESSUS DU NIVEAU MOYEN DE LA MER. ÉTABLI PAR LA DIRECTION DES LEVÉS ET DE LA CARTOGRAPHIE. MINISTÈRE DE L'ÉNERGIE, DES MINES ET DES RESSOURCES. OBTAINING BENCH MARKS INFORMATION.