
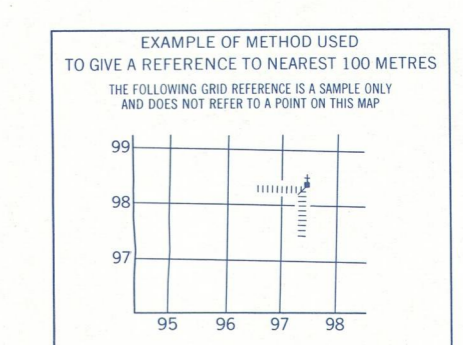


Refer to this map as: 75 F/4 EDITION 1 MCE SERIES A733



Use diagram only to obtain numerical values. APPROXIMATE MEAN DECLINATION 1966 FOR CENTRE OF MAP. Annual change decreasing 5.1'

GRID ZONE DESIGNATION	100,000 M. SQUARE IDENTIFICATION
12 V	WC



REFERENCE POINT CHURCH (as above)

EASTING: Read number on grid line immediately to left of point. Estimate tenths of a square from this line eastward to point. 97.5

NORTHING: Read number on grid line immediately below point. Estimate tenths of a square from this line northward to point. 98.5

EXAMPLE MILITARY GRID REFERENCE 975884

Nearest similar grid reference 100,000 metres (about 63 miles)


ONE THOUSAND METRE UNIVERSAL TRANSVERSE MERCATOR GRID ZONE 12

MCGILL UNIVERSITY MAP COLLECTION
SEP 26 1969
GEOGRAPHY DEPARTMENT MONTREAL

Produced 1966, by the SURVEYS AND MAPPING BRANCH, DEPARTMENT OF ENERGY, MINES AND RESOURCES, from aerial photographs taken in 1955. Field surveys 1957. Printed 1966.

Copies may be obtained from the Map Distribution Office, Department of Energy, Mines and Resources, Ottawa.

SPARKS LAKE
DISTRICT OF MACKENZIE
NORTHWEST TERRITORIES



This Provisional Map is equivalent to a standard map in accuracy of content. Some names on this map are not yet official. Corrections or additions are invited by the Surveys and Mapping Branch.

Cette carte provisoire équivaut à une carte régulière au point de vue de la précision de l'information. Certains noms inscrits sur cette carte ne sont pas encore officiels. La Direction des levés et de la cartographie saurait gré au public de lui signaler corrections et additions.

Établie en 1966, par la DIRECTION DES LEVÉS ET DE LA CARTOGRAPHIE, MINISTÈRE DE L'ÉNERGIE, DES MINES ET DES RESSOURCES, d'après des photographies aériennes prises en 1955. Levés sur le terrain en 1957. Imprimé en 1966.

Ces cartes sont en vente au Bureau de distribution des cartes, ministère de l'Énergie, des Mines et des Ressources, Ottawa.

CONTOUR INTERVAL 50 FEET Elevations in Feet above Mean Sea Level North American Datum 1957 Transverse Mercator Projection

EQUIDISTANCE DES COURBES 50 PIEDS Elevations en pieds au-dessus du niveau moyen de la mer Niveau de référence nord-américain 1957 Projection transverse de Mercator