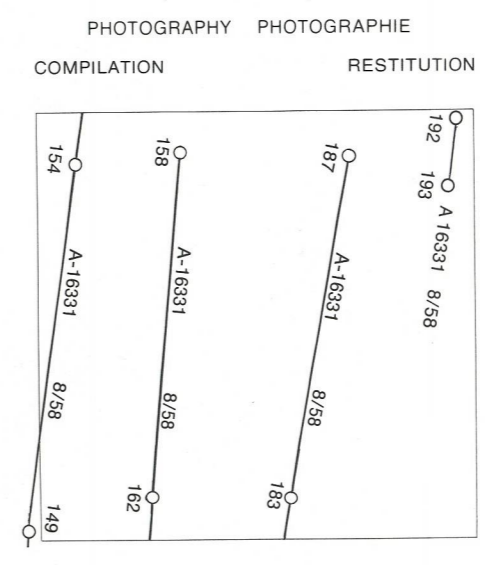


LEGEND - LÉGENDE


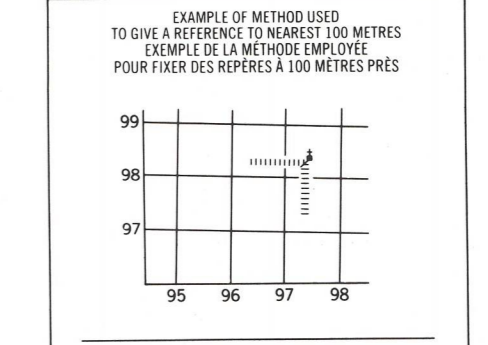
Legend table with two columns: English and French descriptions of symbols for roads, railways, bridges, buildings, and terrain features.

GLOSSARY - GLOSSAIRE

Glossary table with two columns: English and French descriptions of symbols for raised beaches and other features.



Grid zone designation table showing 15 X and 82 W coordinates.



REFERENCE POINT CHURCH - EGLISE (in above 100 metres) EASTING: Road number on grid line immediately to left of point. UTM: 1000 metres to the left of the grid line immediately to the left of the point. ESTIMATION: Estimate tenths of a square from this line eastward to point. ESTIME: Estime le nombre de dixièmes du carré entre cette ligne et le repère en direction est. NORTHING: Road number on grid line immediately below point. UTM: 1000 metres to the left of the grid line immediately to the left of the point. ESTIMATION: Estimate tenths of a square from this line northward to point. ESTIME: Estime le nombre de dixièmes du carré entre cette ligne et le repère en direction nord. GRID REFERENCE SAMPLE: 975984. North-south grid reference: 100 000 metres (above 82 metres). La latitude est indiquée par 100 000 mètres (au-dessus de 82 mètres).

Grid zone designation table showing 58 E/4, 58 E/3, 58 E/2, 58 D/13, 58 D/14, 58 D/15, 58 D/12, 58 D/11 coordinates.

ONE THOUSAND METRE UNIVERSAL TRANSVERSE MERCATOR GRID ZONE 15 QUADRILLAGE DE MILLE MÈTRES UNIVERSEL TRANSVERSE DE MERCATOR. The 1979 MAGNETIC BEARING is 70°47' (1258 mils) WEST OF GRID NORTH. ANNUAL CHANGE DECREASING 74.3". GRID NORTH is 2°24' (43 mils) EAST OF TRUE NORTH for centre of map. LA REPÈRE MAGNÉTIQUE en 1979 est à 70°47' (1258 mils) OUEST DU NORD DU QUADRILLAGE. VARIATION ANNUELLE DIMINUANT 74.3". NORD DU QUADRILLAGE est 2°24' (43 mils) à l'est du NORD GÉOGRAPHIQUE au centre de la carte.

NOTE: GRID TICKS WITH NUMBERS IN BRACKETS OR WITHOUT NUMBERS INDICATE THE 1000 METRE U.T.M. GRID. LES TRANTS NUMÉRÉS ENTRE PARENTHÈSES OU SANS NUMÉRO INDICENT LE QUADRILLAGE DE 1000 MÈTRES U.T.M.

NOTE: THE MAGNETIC COMPASS IS LIKELY TO BE USELESS IN THIS AREA. LA BOUSSOLE SERA PROBABLEMENT INUTILE DANS CETTE RÉGION.

