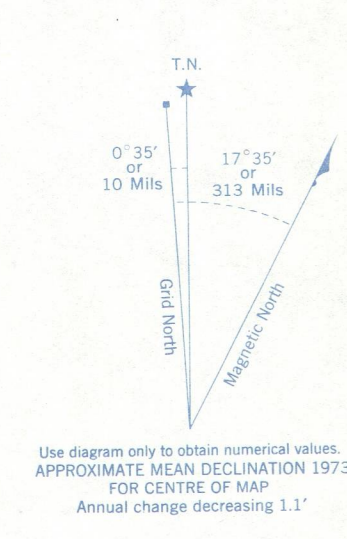



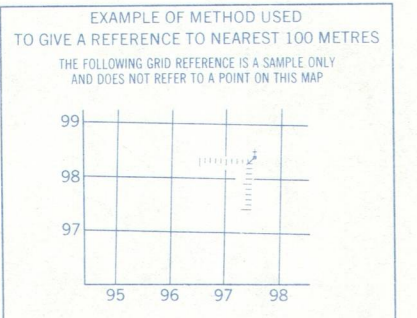
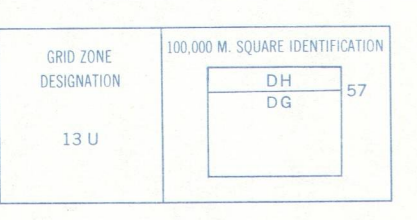
CANADA



Refer to this map as: 72 P/5 EDITION 2 MCE SERIES A 742



ONE THOUSAND METRE UNIVERSAL TRANSVERSE MERCATOR GRID ZONE 13



REFERENCE POINT	CHURCH (see above)	(see above)
EASTING	Read number on grid line immediately to left of point	97
	Estimate tenths of a square from this line nearest to point	97.5
NORTHING	Read number on grid line immediately below point	98
	Estimate tenths of a square from this line nearest to point	98.1

EXAMPLE MILITARY GRID REFERENCE 479884
 Nearest smaller grid reference 100,000 metres (about 62 miles)

Produced by the SURVEYS AND MAPPING BRANCH, DEPARTMENT OF ENERGY, MINES AND TECHNICAL SERVICES, Ottawa, Ontario, Canada. Copyright 1974. All rights reserved.

Coastlines may be obtained from the Canada Map Office, Department of Energy, Mines and Technical Services, Ottawa, Ontario, Canada. Copyright 1974. All rights reserved.

ROADS
 hard surface, all weather
 loose or stabilized surface, all weather
 loose surface, dry weather and unclassified streets
 cart track
 trail or portage

DAVIDSON
 SASKATCHEWAN
 WEST OF SECOND MERIDIAN - OUEST DU DEUXIEME MERIDIEN
 Scale 1:50,000 Échelle
 Metres 1000 0 1000 2000 3000 4000 Mètres
 Yards 1000 0 1000 2000 3000 4000 Yards

CONTOUR INTERVAL 25 FEET
 Élévation en pieds au-dessus du niveau moyen de la mer
 North American Datum 1927
 Transverse Mercator Projection

Certaines notes inscrites sur cette carte ne sont pas encore efficaces. La Direction des levés et de la cartographie avertit que au public de lui signaler corrections et additions.

Établi par la DIRECTION DES LEVÉS ET DE LA CARTOGRAPHIE, MINISTÈRE DE L'ÉNERGIE, DES MINES ET DES RESSOURCES, Ottawa, Ontario, Canada. Copyright 1974. Tous droits réservés.

SUPERSEDED EDITION