



Refer to this map as: 42 E/5 EDITION 1 MCE SERIES A751



Use diagram only to obtain numerical values. APPROXIMATE MEAN ELEVATION 1960 FOR CENTRE OF MAP. Annual change decreasing 0.6"

ONE THOUSAND METRE UNIVERSAL TRANSVERSE MERCATOR GRID ZONE 16

GRID ZONE DESIGNATION	100,000 M. SQUARE IDENTIFICATION
16 U	DK



REFERENCE POINT	CHURCH	IN ABOVE
EASTING: Road number on grid line immediately to left of point	97	75
EASTING: Road number to square from this line nearest to point	97	75
NORTHING: Road number on grid line immediately below point	98	1
NORTHING: Road number to square from this line nearest to point	98	1

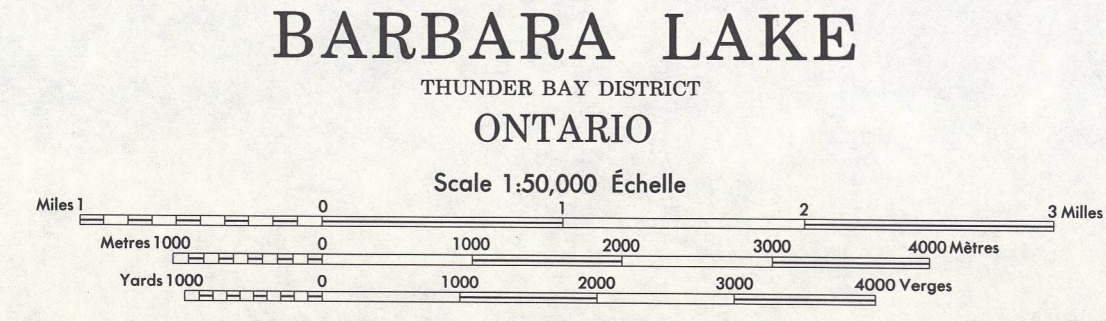
EXAMPLE MILITARY GRID REFERENCE: 975564  
Nearest similar grid reference 200,000 metres (about 63 miles)

McGILL UNIVERSITY  
MAP COLLECTION  
APR 15 1971  
GEOGRAPHY DEPARTMENT  
MONTREAL

Product 1967 by the SURVEYS AND MAPPING BRANCH, DEPARTMENT OF ENERGY, MINES AND RESOURCES. From aerial photographs taken in 1962. Field surveys 1960. Printed 1970.

Copies may be obtained from the Map Distribution Office, Department of Energy, Mines and Resources, Ottawa.

Roads:	Routes:
loose or stabilized surface, all weather	gravier aggloméré, toute saison
loose surface, dry weather and unclassified streets	de gravier, temps sec et rues hors classe
cut track	de terre
trail or portage	sentier ou portage



This Provisional Map is equivalent to a standard map in accuracy of content. Some names on this map are not official. Corrections or additions are invited by the Survey and Mapping Branch.

Cette carte provisoire équivaut à une carte régulière en ce qui concerne la précision. Certains noms inscrits sur cette carte ne sont pas encore officiels. La Direction des levés et de la cartographie accepte et se félicite de toutes les suggestions de corrections et d'additions.

Établie en 1967 par la DIRECTION DES LEVÉS ET DE LA CARTOGRAPHIE, MINISTÈRE DE L'ÉNERGIE, DES MINES ET DES RESSOURCES, après des photographies aériennes prises en 1962. Levés sur le terrain en 1960. Imprimée en 1970.

Ces cartes peuvent être obtenues du Bureau de distribution des cartes, ministère de l'Énergie, des Mines et des Ressources, Ottawa.

SUPERSEDED EDITION

42 E/5 EDITION 1