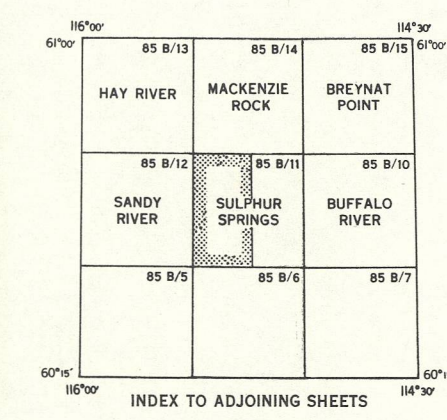
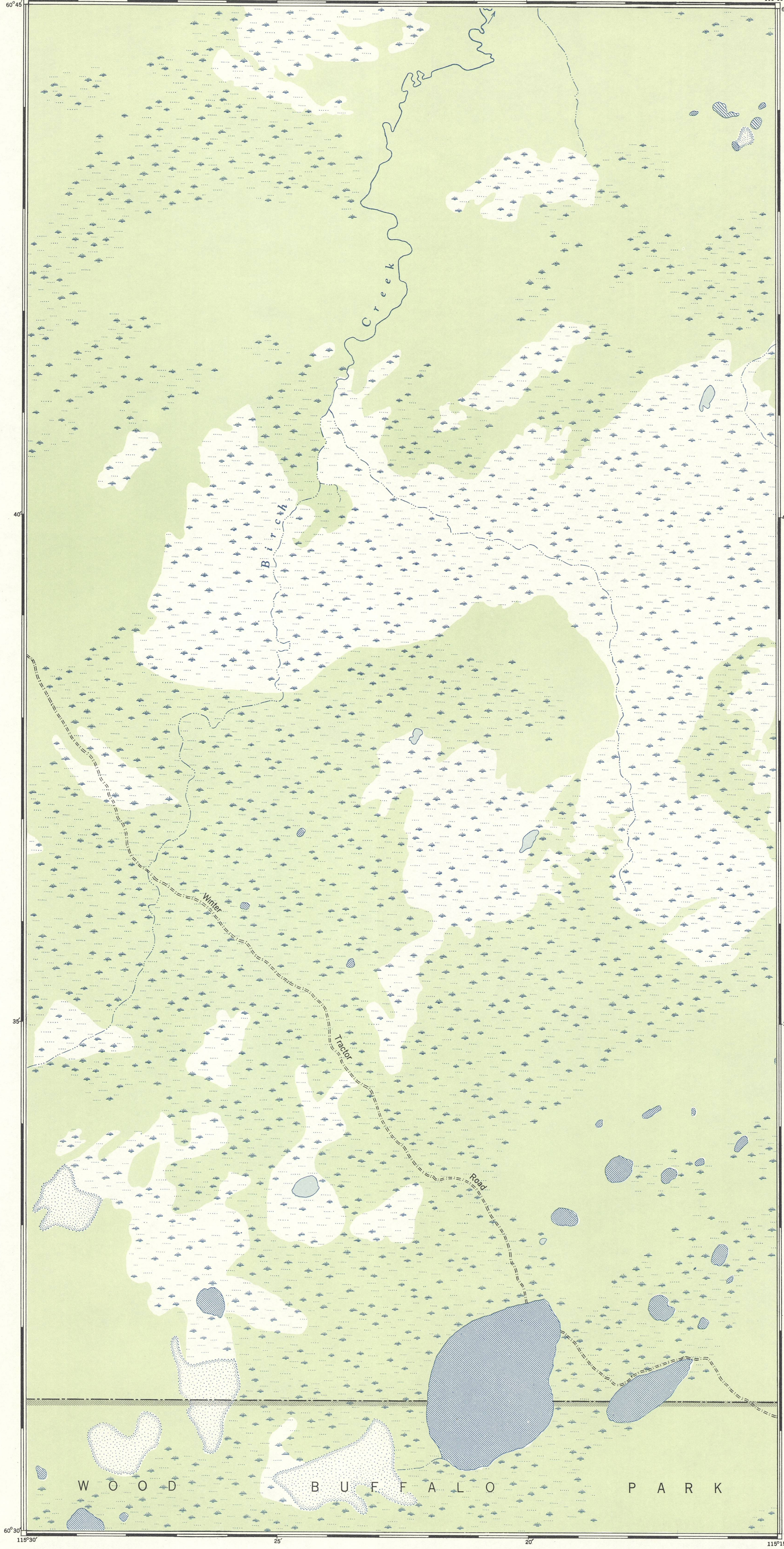
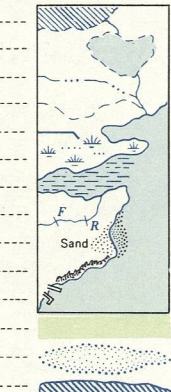




CANADA
DEPARTMENT OF
MINES AND TECHNICAL SURVEYS
SURVEYS AND MAPPING BRANCH

REFERENCE

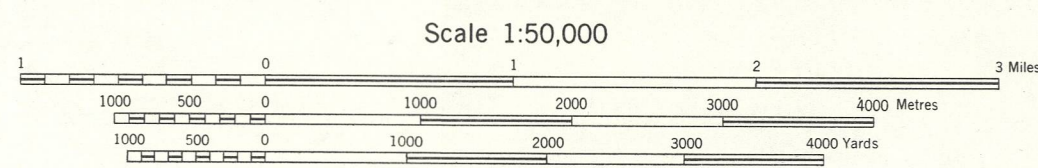
- Roads:
Tractor Route, Snow Road
Trail or Portage
Boundaries:
Provincial
District
Township, surveyed
Township, unsurveyed
Reservation: Park, etc.
Surveyed Line
Electric Power Line
Telephone Line, trunk route
Horizontal Control Point
Boundary Mon.
Bench Mark
Spot Elevation, (in feet)
Building
Mill or Factory, small; Sawmill, etc.
Tank; Gas, Oil or Water
Church; Cemetery
School; Post Office
Mine or Open Cut
Quarry
Sand or Gravel Pit
Lake or Pond, intermittent
Lake or Shoreline, indefinite
Stream, intermittent or dry
Stream, definite
Irrigation Canal or Ditch
Marsh or Swamp
Inundated Land
Falls; Rapids
Foreshore Flats
Bluff, Cliff or Escarpment
Wharf or Pier
Wooded Area
Alkali Flats
Alkali Lake



Copies may be obtained from the Map Distribution Office, Department of Mines and Technical Surveys, Ottawa, at 25 cents per copy.

SULPHUR SPRINGS
DISTRICT OF MACKENZIE N.W.T.
85 B/11 WEST HALF
FIRST EDITION
(PRELIMINARY)

Compiled and drawn by the Surveys and Mapping Branch, Department of Mines and Technical Surveys, 1950 from photographs taken in 1947-48. Reproduced and printed by the Army Survey Est. R.C.E., Department of National Defence, 1954.



MAGNETIC DECLINATION 31°58' EAST AT CENTRE OF SHEET, 1950 Annual magnetic change 6' westerly

SUPERSEDED EDITION