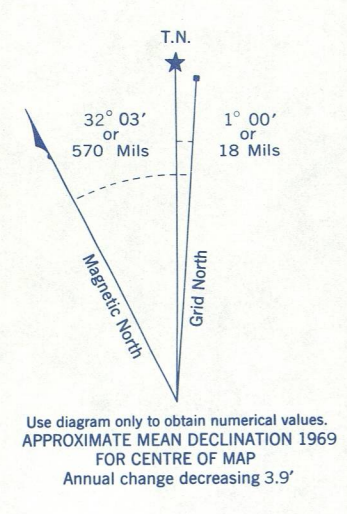

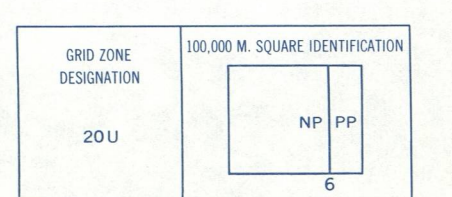


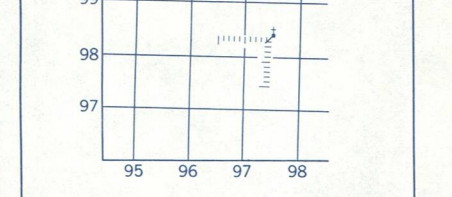
Refer to this map as: 13 C/12 EDITION 1 MCE SERIES A771



ONE THOUSAND METRE UNIVERSAL TRANSVERSE MERCATOR GRID ZONE 20



EXAMPLE OF METHOD USED TO GIVE A REFERENCE TO NEAREST 100 METRES THE FOLLOWING REFERENCE IS A SIMPLE ONE AND DOES NOT REFER TO A POINT ON THE MAP



REFERENCE POINT	CHURCH (as above)
EASTING: Read number on grid line immediately to left of point Estimate tenths of a square from this line toward to point	97 5
NORTHING: Read number on grid line immediately below point Estimate tenths of a square from this line northward to point	20 1

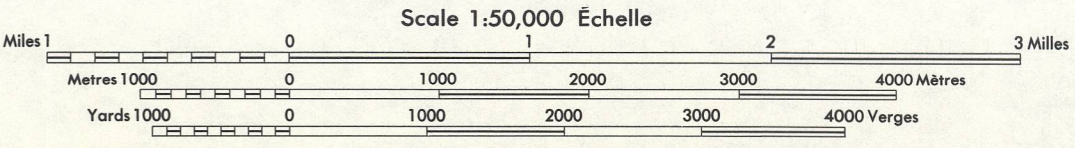
EXAMPLE MILITARY GRID REFERENCE: 975084  
Nearest similar grid reference 100,000 metres (about 62 miles)

Printed 1968 by the SURVEY'S AND MAPPING BRANCH, DEPARTMENT OF ENERGY, MINES AND RESOURCES. From aerial photographs taken in 1955. First survey 1958. Printed 1970.

Copies may be obtained from the Map Distribution Office, Department of Energy, Mines and Resources, Ottawa.

DOMINION LAKE  
LABRADOR NORTH DISTRICT  
NEWFOUND LAND

Scale 1:50,000 Echelle



This Provisional Map is equivalent to a standard map in accuracy of content.

Some names on this map are not yet official. Corrections or additions are invited by the Survey and Mapping Branch.

CONTOUR INTERVAL 50 FEET  
Elevations in Feet above Mean Sea Level  
North American Datum 1927  
Transverse Mercator Projection

Cette carte provisoire équivaut à une carte régulière au point de vue précision de l'information.

Certains noms inscrits sur cette carte ne sont pas encore officiels. La Direction des levés et de la cartographie saurait gré au public de lui signaler corrections et additions.

EQUIDISTANCE DES COURBES-50 PIEDS  
Élévation en pieds au-dessus du niveau moyen de la mer  
Système de référence géodésique nord-américain, 1927  
Projection transverse de Mercator

Édité en 1968 par la DIRECTION DES LEVÉS ET DE LA CARTOGRAPHIE, MINISTÈRE DE L'ÉNERGIE, DES MINES ET DES RESSOURCES. Copies des photographies aériennes prises en 1955. Levés sur le terrain en 1958. Imprimé en 1970.

Copies peuvent être obtenues au Bureau de distribution des cartes, Ministère de l'Énergie, des Mines et des Ressources, Ottawa.

