






1629



Lakes and ponds



Watercourses
(with intermittent flow)



Marshes

Relief



Contours
(showing land forms and elevations above sea-level)
Interval 50 feet.



Depression contours



Terraces



Figures
(showing heights in feet above sea-level)



Sand-bars

Approximate magnetic declination 24° 15' East.

MAP 182 A
(Issued 1917)

Portion of
HEAD COAL AREA
KOOTENAY DISTRICT
BRITISH COLUMBIA

GEOLOGY

J.D.MACKENZIE, 1913.

TOPOGRAPHY

F.S.FALCONER, 1913.

Scale, 62,500
Miles



Note. For practical purposes assume
1 MILE TO 1 INCH