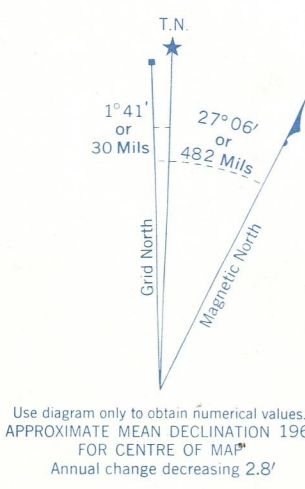





Refer to this map as: 103B/3 E EDITION 2 ASE SERIES A 721



GRID ZONE DESIGNATION	100,000 M. SQUARE IDENTIFICATION
9U	UH

TO GIVE A REFERENCE TO NEAREST 100 METRES  
EXAMPLE: ROCK

EASTING: Read number on grid line immediately to left of point	53
Estimate tenths of a square from this line eastward to point.	7
NORTHING: Read number on grid line immediately below point	80
Estimate tenths of a square from this line northward to point.	5
MILITARY GRID REFERENCE	537805

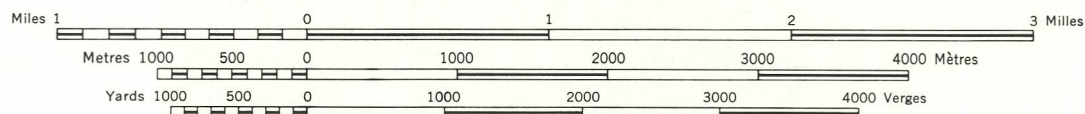
Nearest similar grid reference 100,000 metres (about 63 miles)

ONE THOUSAND METRE UNIVERSAL TRANSVERSE MERCATOR GRID ZONE 9

Produced by the ARMY SURVEY ESTABLISHMENT, R.C.E. Information depicted current as of 1964. Printed 1965. Copies may be obtained from the Map Distribution Office, Department of Mines and Technical Surveys, Ottawa.

**KUNGHIT ISLAND**  
QUEEN CHARLOTTE DISTRICT  
BRITISH COLUMBIA

SCALE 1:50,000 ÉCHELLE



Roads:	Routes:	Notes:
hard surface, all weather	..... pavé, toute saison	.....
hard surface, all weather	..... pavé, toute saison	.....
loose surface, dry weather	..... de gravier, période sèche	.....
loose surface, dry weather	..... de gravier, période sèche	.....
cart track	..... de terre	.....
trail or portage	..... sentier ou portage	.....
Railway, normal gauge, single track	..... Chemin de fer, voie unique (écartement normal)	.....
Horizontal control point, with elevation	..... Point géodésique, avec cote	.....
Bench mark, with elevation	..... Repère de nivellement, avec cote	.....
Spot elevation: precise, approximate	..... Point coté, précis, approximatif	.....

CONTOUR INTERVAL 100 FEET  
Elevations in Feet above Mean Sea Level  
ÉQUIDISTANCE DES COURBES 100 PIEDS  
Élévations en pieds au-dessus du niveau moyen de la mer

Transverse Mercator Projection  
North American Datum 1927  
MAGNETIC DECLINATION 25°25' EAST  
AT CENTRE OF MAP 1965  
Annual change decreasing 2.8'

Projection transverse de Mercator  
Réseau géodésique nord-américain unifié 1927  
DÉCLINAISON MAGNÉTIQUE AU CENTRE  
DE LA FEUILLE EN 1965: 25°25' EST  
Variation annuelle décroissante 2.8'

Building	..... Bâtiment	Church	..... Église
School	..... École	Post Office	..... Bureau de poste
Cemetery	..... Cimetière	Mine or Open cut	..... Mine ou fosse à ciel ouvert
Lighthouse	..... Phare	Power transmission line	..... Ligne de transport d'énergie
River with bridge	..... Rivière avec pont	Stream, intermittent or dry	..... Cours d'eau intermittent, ou à sec
Lake, intermittent, indefinite	..... Lac intermittent, rive imprécise	Marsh or Swamp	..... Marais ou marécage
Depression contours	..... Courbes de cuvette		

TABLEAU D'ASSEMBLAGE DU SYSTÈME NATIONAL DE RÉFÉRENCE CARTOGRAPHIQUE

103 B/6 W	103 B/6 E	103 B/7 W
103 B/3 W	103 B/3 E	103 B/2 W
102 O/14 E	102 O/15 W	

INDEX TO ADDING MAPS OF THE NATIONAL TOPOGRAPHIC SYSTEM

**SUPERSEDED EDITION**

**KUNGHIT ISLAND**  
103 B/3 E  
EDITION 2