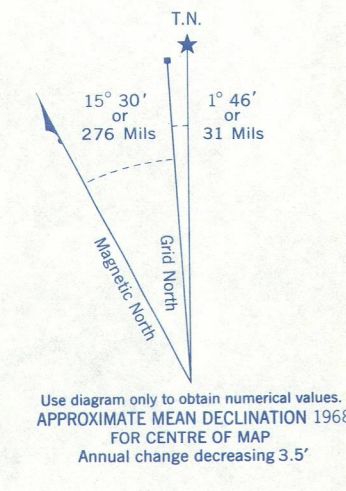



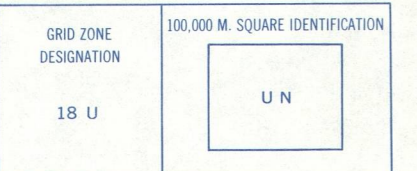
| | |
|-------------|---------|
| Refer to | 32 N/14 |
| Line map as | 32 N/14 |
| Line map as | 32 N/14 |

Military users, refer to this map as:
Réf. de la carte pour usage militaire.

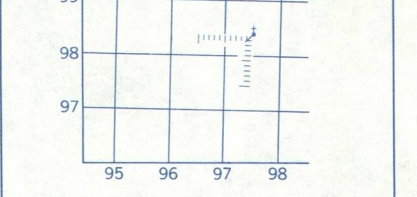
SERIES A 761 SERIE
MAP 32 N/14 CARTE
EDITION 2 MCE ÉDITION



ONE THOUSAND METRE
UNIVERSAL TRANSVERSE MERCATOR GRID
ZONE 18



EXAMPLE OF METHOD USED TO GIVE A REFERENCE TO NEAREST 100 METRES OF FOLLOWING GRID REFERENCE IS SHOWN ONLY AND DOES NOT REFER TO A POINT ON THIS MAP



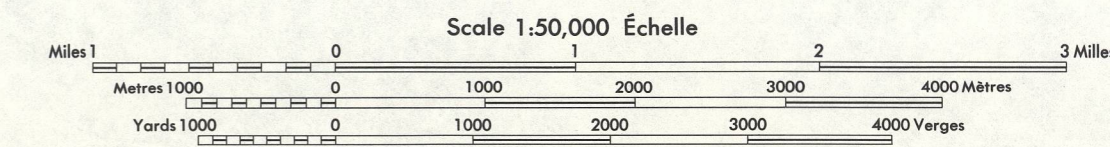
EASTING: Read number on grid line immediately to left of point. Estimate tenths of a square from this line westward to point.
NORTHING: Read number on grid line immediately below point. Estimate tenths of a square from this line northward to point.

EXAMPLE MILITARY GRID REFERENCE 975084
Nearest similar grid reference 100,000 metres (about 0.2 mile)

Product, 1967, by the SURVEYS and MAPPING BRANCH, DEPARTMENT OF ENERGY, MINES AND TECHNOLOGY, from aerial photographs taken in 1955. Field surveys 1961. Printed 1975.
Copies may be obtained from the Map Distribution Office, Department of Energy, Mines and Resources, Ottawa.
Overprint 1975

ROADS-ROUTES
hard surface - pavé
loose surface - de gravier
cart track - de terre
trail - sentier
Deletions - Suppressions X X X X

MIRABELLI LAKE
QUÉBEC



This Provisional Map is equivalent to a standard map in accuracy of content.
Some names on this map are not yet official. Corrections or additions are invited by the Surveys and Mapping Branch.
CONTOUR INTERVAL, 50 FEET
Elevations in feet above Mean Sea Level
North American Datum 1927
Transverse Mercator Projection

Cette carte provisoire équivaut à une carte régulière au point de vue précision de l'information.
Certains noms inscrits sur cette carte ne sont pas encore officiels. La Direction des levés et de la cartographie serait gât au public de lui signaler corrections et additions.
COURANT D'INTERVAL, 50 PIEDS
Élévations en pieds au-dessus du niveau moyen de la mer
Système de référence géodésique nord-américain 1927
Projection transverse de Mercator

Surimpression 1975

Édité en 1967 par la DIRECTION DES LEVÉS et de LA CARTOGRAPHIE, MINISTÈRE DE L'ÉNERGIE, DES MINES ET DES RESSOURCES, d'après des photographies aériennes prises en 1955. Levés sur le terrain en 1961. Imprimé en 1975.
Copies peuvent être obtenues au Bureau de distribution des cartes, ministère de l'Énergie, des Mines et des Ressources, Ottawa.

SUPERSEDED EDITION