
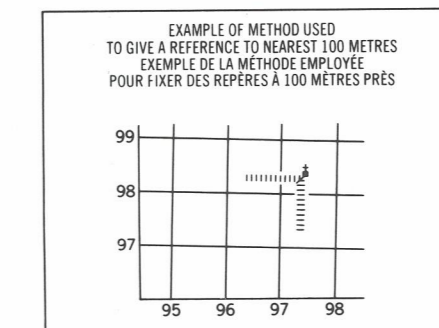
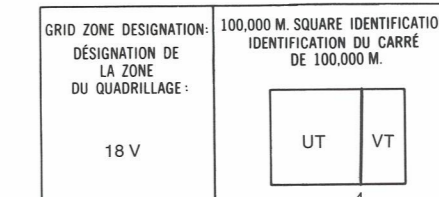
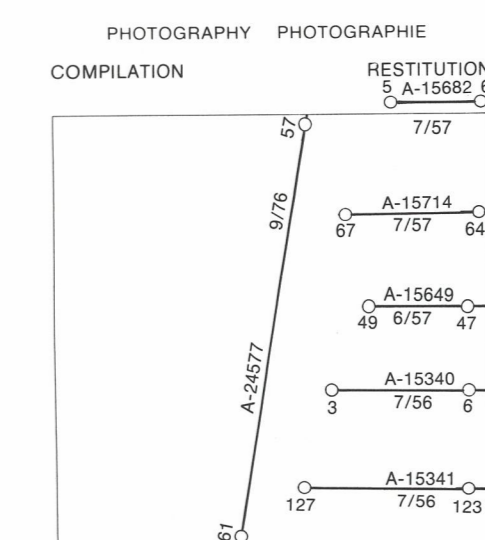


LEGEND - LÉGENDE

Legend table with symbols and descriptions for various features: ROAD, HARD SURFACE, ALL WEATHER; ROAD, LOOSE SURFACE; CART TRACK, WINTER ROAD; TRAIL, CUT LINE, PORTAGE; BUILT-UP AREA; RAILWAY, SIDING, STATION, STOP; BRIDGE; SEAPLANE BASE, ANCHORAGE; HOUSE, BARN; CHURCH, SCHOOL; POST OFFICE; TOWER, FIRE, RADIO; WELL, OIL, GAS; TANK, OIL, GASOLINE, WATER; POWER TRANSMISSION LINE; MINE; CUTTING, EMBANKMENT; GRAVEL PIT; INTERNATIONAL, PROVINCIAL BOUNDARY WITH MONUMENT; COUNTY, DISTRICT BOUNDARY; TOWNSHIP, PARISH BOUNDARY; DLS TOWNSHIP CORNER, SURVEYED, UNSURVEYED; DLS SECTION CORNERS; MUNICIPALITY BOUNDARY; RESERVE, PARK, ETC. BOUNDARY; HORIZONTAL SURVEY POINT; BENCH MARK WITH ELEVATION; SPOT ELEVATION, PRECISE, LAND, WATER; STREAM, SHORELINE, INDEFINITE; DIRECTION OF FLOW; LAKE, INTERMITTENT LAKE, PONDS; FLOODED LAND; MARSH, SWAMP (WOODED); DRY RIVER BED WITH CHANNELS; STRING BOG; TUNDRA, LAKES IN TUNDRA, POLYGONS; RAPIDS, FALLS, RAPIDS; FORESHORE FLATS, SAND IN WATER; ROCK; DAM; WHARF; DITCH; CONTOURS; APPROXIMATE CONTOURS; DEPRESSION CONTOUR; SPOT ELEVATION, APPROXIMATE, LAND, WATER; ESKER; SAND, SAND DUNES; PALSA BOG; WOODED AREA, FOREST; CLEARED AREA.

GLOSSARY - GLOSSAIRE

MORANE MORANE

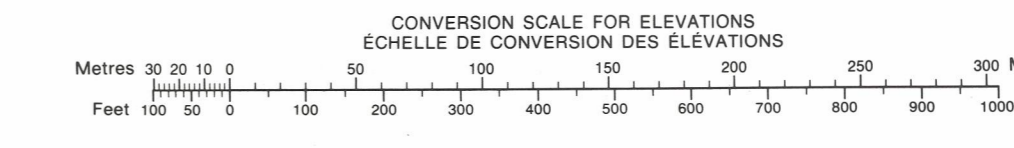


REFERENCE POINT CHURCH - EGLISE (as shown) POINT DE RÉFÉRENCE ÉGLISE (cf. ci-dessus) EASTING: Read number on grid line immediately to left of point. LONGITUDE: Lire le chiffre de la ligne de quadrillage immédiatement à gauche du repère. Estimate length of a square from this line eastward to point. Estime le nombre de carrés du carré entre cette ligne et le repère en direction est. NORTHING: Read number on grid line immediately below point. LATITUDE: Lire le chiffre de la ligne de quadrillage immédiatement en-dessous du repère. Estimate length of a square from this line northward to point. Estime le nombre de carrés du carré entre cette ligne et le repère en direction nord. GRID REFERENCE SAMPLE 9775884 EXEMPLE DU QUADRILLAGE 9775884

ONE THOUSAND METRE UNIVERSAL TRANSVERSE MERCATOR GRID ZONE 18 QUADRILLAGE DE MILLE MÈTRES UNIVERSEL TRANSVERSE DE MERCATOR

Grid reference table with cells: 34 C/6, 34 C/7, 34 C/8, 34 C/2, 34 C/1, 33 N/15, 33 N/16

The 1978 MAGNETIC BEARING is 21°01' (274 mils) WEST OF GRID NORTH. ANNUAL CHANGE DECREASING 7.4' GRID NORTH is 1°27' (28 mils) WEST OF TRUE NORTH for centre of map. Le REPERE MAGNÉTIQUE en 1978 est à 21°01' (274 mils) OUEST DU NORD DU QUADRILLAGE. VARIATION ANNUELLE DÉCROISSANTE 7.4' NORD DU QUADRILLAGE est 1°27' (28 mils) à l'ouest du NORD GÉOGRAPHIQUE au centre de la carte.



PRODUCED BY THE SURVEYS AND MAPPING BRANCH, DEPARTMENT OF ENERGY, MINES AND RESOURCES, OTTAWA. 1978 INFORMATION CURRENT AS OF 1978. COPIES MAY BE OBTAINED FROM THE CANADA MAP OFFICE, DEPARTMENT OF ENERGY, MINES AND RESOURCES, OTTAWA, OR YOUR NEAREST MAP DEALER. © 1978 HER MAJESTY THE QUEEN IN RIGHT OF CANADA. DEPARTMENT OF ENERGY, MINES AND RESOURCES.

ELEVATIONS IN METRES ABOVE MEAN SEA LEVEL CONTOUR INTERVAL 20 METRES NORTH AMERICAN DATUM 1927 TRANSVERSE MERCATOR PROJECTION

BÉLANGER ISLAND QUÉBEC - NORTHWEST TERRITORIES Scale 1:50,000 Échelle 1:50,000

ÉLÉVATIONS EN MÈTRES AU-DESSUS DU NIVEAU MOYEN DE LA MER ÉQUIDISTANCE DES COURBES 20 MÈTRES SYSTÈME DE RÉFÉRENCE GÉODÉSIQUE NORD-AMÉRICAIN 1927 PROJECTION TRANSVERSE DE MERCATOR

ÉTABLI PAR LA DIRECTION DES LEVÉS ET DE LA CARTOGRAPHIE, MINISTÈRE DE L'ÉNERGIE, DES MINES ET DES RESSOURCES, OTTAWA, EN 1978. INFORMATIONS À JOUR EN 1978. CES CARTES SONT EN VENTE AU BUREAU DES CARTES DU CANADA, MINISTÈRE DE L'ÉNERGIE, DES MINES ET DES RESSOURCES, OTTAWA, OU CHEZ LE VENDEUR LE PLUS PRÈS. © 1978 SA MAJESTÉ LA REINE DU CHEF DU CANADA. MINISTÈRE DE L'ÉNERGIE, DES MINES ET DES RESSOURCES.

ON PEUT OBTENIR DES RENSEIGNEMENTS SUR LE LIEU ET L'ALTITUDE EXACTE DES REPERES DE NIVELLEMENT EN ÉCRIVANT AUX LEVÉS GÉODÉSIQUES, DIRECTION DES LEVÉS ET DE LA CARTOGRAPHIE, OTTAWA.

NOTE: OFFSHORE ISLANDS LIE WITHIN THE DISTRICT OF KEEWATIN N.W.T. NOTE: LES ÎLES DE LA GRANDE PARTIE DU DISTRICT DE KEEWATIN (T.N.-O.)