



CANADA
DEPARTMENT OF
MINES AND TECHNICAL SURVEYS
SURVEYS AND MAPPING BRANCH

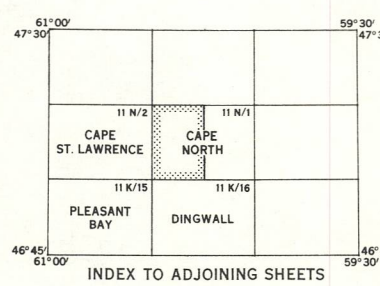
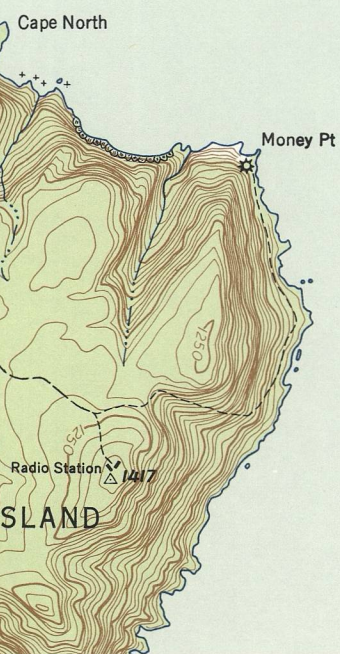
REFERENCE

Roads:	
loose surface, all weather	—
loose surface, dry weather	—
Cart Track	—
Trail or Portage	—
Horizontal Control Point	△
Boundary Mon.	□
Spot Elevation, (in feet)	762
Building	•
School; Post Office	• S • P
Church; Cemetery	✕
Lake, intermittent or Pond	—
Lake or Shoreline, indefinite	—
Stream, intermittent or dry	—
Stream, indefinite	—
Irrigation Canal or Ditch	—
Marsh or Swamp	—
Inundated Land	—
Falls; Rapids	—
Foreshore Flats	—
Bluff, Cliff or Escarpment	—
Lighthouse	—
Wharf or Pier; Ferry	—
Breakwater	—
Reef; Rock or Small Island	—
Contours:	
elevation	—
depression	—
approximate	—
Wooded Area	—

C A B O T S T R A I T

ST. LAWRENCE
BAY

CAPE BRETON ISLAND

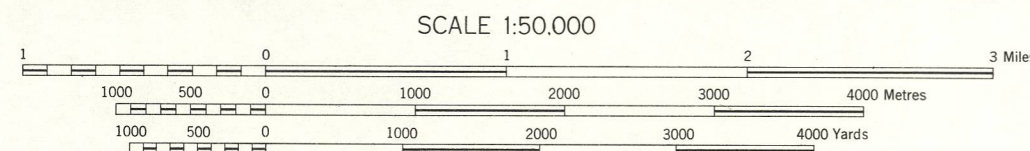


MAGNETIC DECLINATION 26°49' WEST,
AT CENTRE OF SHEET 1954.
Annual magnetic change 2°30' easterly.

CAPE NORTH
NOVA SCOTIA
11 $\frac{N}{1}$ WEST HALF
FIRST EDITION

SUPERSEDED EDITION

Produced by the Surveys and Mapping Branch,
Department of Mines and Technical Surveys, 1954,
from air photographs taken in 1935 and 1947.
Printed by the Army Survey Establishment, R.C.E.,
Department of National Defence, 1954.
Copies may be obtained from the Map Distribution
Office, Department of Mines and Technical Surveys,
Ottawa, at 25 cents per copy.



CONTOUR INTERVAL 50 FEET
All Elevations in Feet above Mean Sea Level
North American Datum