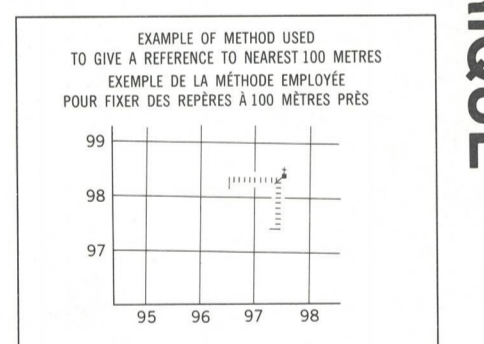
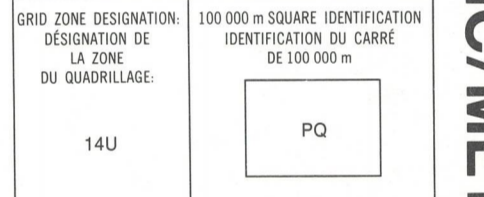


LEGEND - LÉGENDE. A comprehensive list of symbols and their corresponding features, including roads, railways, bridges, buildings, and natural features like lakes and marshes.

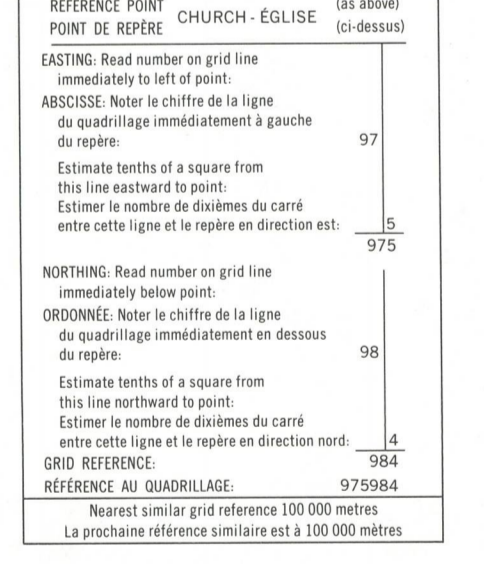
METRIC/MÉTRIQUE

METRIC/MÉTRIQUE

PHOTOGRAPHY PHOTOGRAPHIE. A table showing grid coordinates and dates for aerial photography used in the map's compilation.



REVISION. A table detailing the revision history of the map, including dates and descriptions of changes.



ONE THOUSAND METRE UNIVERSAL TRANSVERSE MERCATOR GRID. A table showing the grid coordinates for the map area.

Information regarding the magnetic bearing and annual change decreasing 17.4'.

Produced by the Surveys and Mapping Branch, Department of Energy, Mines and Resources, Ottawa, published in 1986.

ELEVATIONS IN METRES ABOVE MEAN SEA LEVEL. Contour interval 10 metres. North American Datum 1927. Transverse Mercator Projection.

OKESKIMUNISEW LAKE MANITOBA. Scale 1:50 000. Equidistance of curves 10 metres. Projection: Transverse of Mercator.

ALTITUDES EN MÈTRES. ÉQUIDISTANCE DES COURBES 10 MÈTRES. Échelle 1:50 000. Projection: Transverse de Mercator.

Établi par la Direction des Levés et de la Cartographie, Ministère de l'Énergie, des Mines et des Ressources, Ottawa, publié en 1986.

Conversion scale for elevations and altitudes. Includes a scale bar and information about the map's projection and magnetic bearing.