PROVISIONAL MAP
87 B/16

1:50,000

CANADA

EDITION 1

CARTE PROVISOIRE
87 B/16

Refer to this map as: 87 B/16 EDITION 1 MCE SERIES A 733

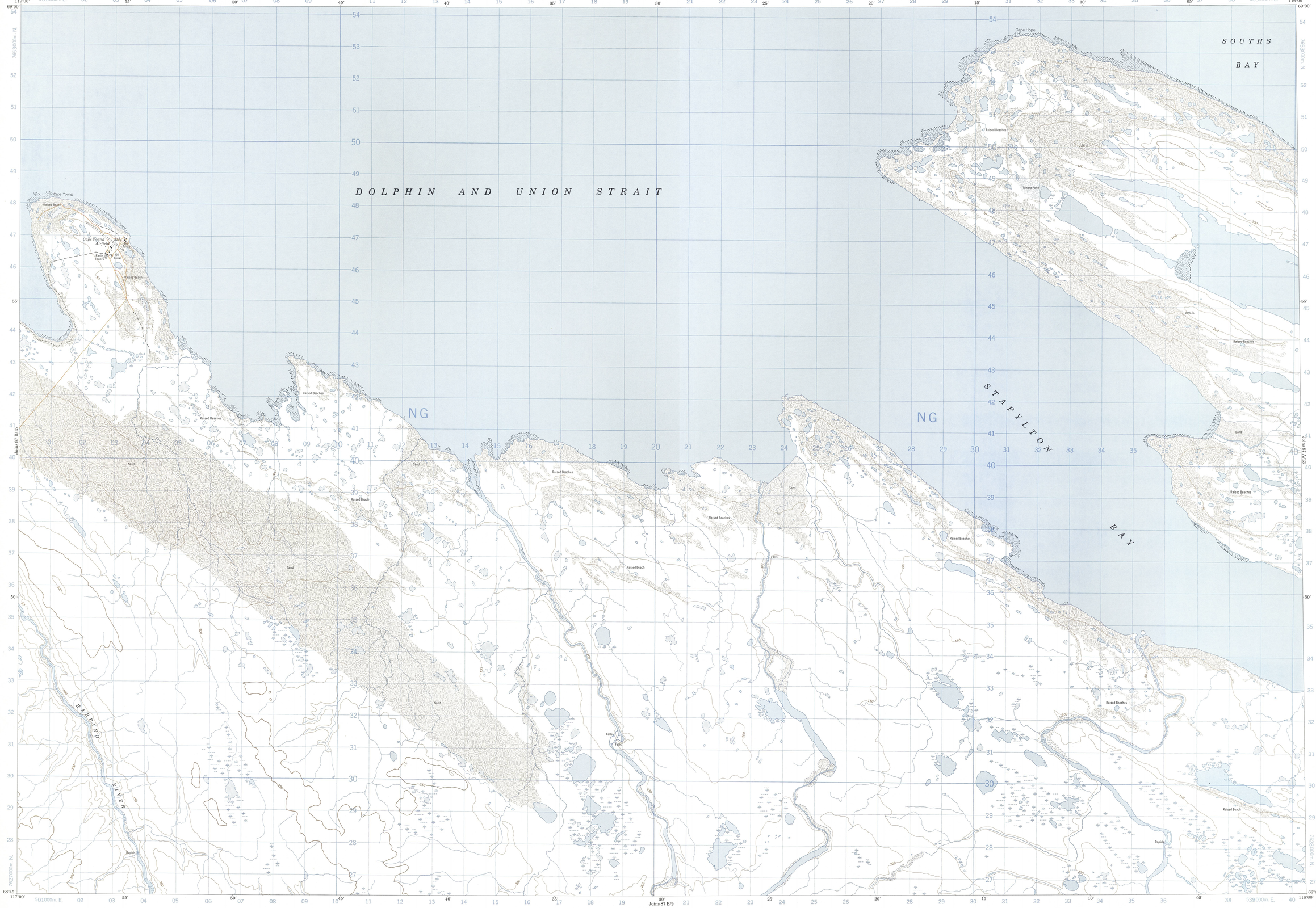

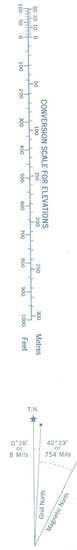

Use diagram only to obtain numerical values.
APPROXIMATE MEAN DECLINATION 1969
FOR CENTRE OF MAP
Annual change decreasing 11.2'

ONE THOUSAND METRE
UNIVERSAL TRANSVERSE MERCATOR GRID
ZONE 11

GRID ZONE DESIGNATION	100,000 M. SQUARE IDENTIFICATION
11 W	NG

EXAMPLE OF METHOD USED TO GIVE A REFERENCE TO NEAREST 100 METRES

THE FOLLOWING GRID REFERENCE IS A SAMPLE ONLY AND DOES NOT REFER TO A POINT ON THIS MAP

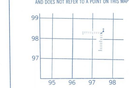

REFERENCE POINT	CHURCH (as above)
EASTING: Read number on grid line immediately to left of point	97
Estimate tenths of a square from this line eastward to point	5
	975
NORTHING: Read number on grid line immediately below point	98
Estimate tenths of a square from this line northward to point	4
	984

EXAMPLE MILITARY GRID REFERENCE 975984

Nearest similar grid reference 100,000 metres (about 62 miles)

McGILL UNIVERSITY
MAP COLLECTION
MAR 2 - 1973
GEOGRAPHY DEPARTMENT
MONTREAL

Produced, 1969, by the SURVEYS AND MAPPING BRANCH, DEPARTMENT OF ENERGY, MINES AND RESOURCES, from aerial photographs taken in 1965. Printed 1972.

Copies may be obtained from the Map Distribution Office, Department of Energy, Mines and Resources, Ottawa.

Roads:
loose or stabilized surface, all weather
loose surface, dry weather and unclassified streets
cart track
trail or portage

Routes:
gravier aggloméré, toute saison — 2 lanes or more / 2 voies ou plus — less than 2 lanes / moins de 2 voies
de gravier, temps sec et rues hors classe
de terre
sentier ou portage

CAPE YOUNG

DISTRICT OF MACKENZIE

NORTHWEST TERRITORIES

Scale 1:50,000 Échelle

Miles 1 — 0 — 1 — 2 — 3 Milles
Metres 1000 — 0 — 1000 — 2000 — 3000 — 4000 Mètres
Yards 1000 — 0 — 1000 — 2000 — 3000 — 4000 Verges

This Provisional Map is equivalent to a standard map in accuracy of content.

Some names on this map are not yet official. Corrections or additions are invited by the Surveys and Mapping Branch.

CONTOUR INTERVAL 50 FEET
Elevations in Feet above Mean Sea Level
North American Datum 1927
Transverse Mercator Projection

Cette carte provisoire équivaut une carte régulière au point de vue précision de l'information.

Certains noms inscrits sur cette carte ne sont pas encore officiels. La Direction des levés et de la cartographie saurait gré au public de lui signaler corrections et additions.

ÉQUIDISTANCE DES COURBES 50 PIEDS
Élévations en pieds au-dessus du niveau moyen de la mer
Système de référence géodésique nord-américain, 1927
Projection transverse de Mercator

Établie en 1969, par la DIRECTION DES LEVÉS ET DE LA CARTOGRAPHIE, MINISTÈRE DE L'ÉNERGIE, DES MINES ET DES RESSOURCES, d'après des photographies aériennes prises en 1965. Imprimée en 1972.

Ces cartes sont en vente au Bureau de distribution des cartes, ministère de l'Énergie, des Mines et des Ressources, Ottawa.

87 B/16
EDITION 1