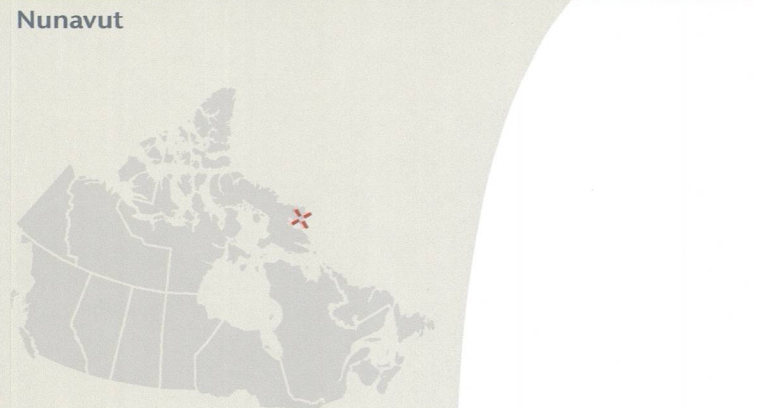



- Road: hard surface, more than 2 lanes; toll gate; service centre
- Road: hard surface, 2 lanes, less than 2 lanes; paved; centre of service
- Road: loose or stabilized surface, all season, 2 lanes or more; less than 2 lanes
- Road: loose or stabilized surface, all season, 2 lanes or more; less than 2 lanes
- Highway interchange; highway route number; built-up area
- Railway; single track; railway station; bridge; turntable; multiple tracks
- Railway; abandoned; railway yard
- Rapid transit: rail, road, footbridge
- Crossway; covered bridge; tunnel; bridge; movable bridge
- Boundary: international; boundary monument
- Boundary: provincial and territorial
- Boundary: unurveyed provincial or territorial; area outline
- Boundary: administrative; recreational
- Boundary: geographic; unurveyed geographic; small Indian reserve
- Walls: levee
- Power transmission line; multiple lines; submarine cable
- Pipeline: oil, natural gas; control valve; multi-use; underground
- Mine pit; sand, gravel, clay; quarry
- Airport/airfield; active, condition unknown; heliport
- Industrial building; chimney; industrial; flare stack; burner; lumberyard
- Oil tank; water tank
- Silo; grain elevator; clearance tower; satellite tracking station
- Electric facility; oil or natural gas facility; wind-operated device
- Tower; communication, radar, marine, radio telescope; fire; control
- Domestic waste; liquid waste; industrial solid deposit
- Sportplex; arena; community centre
- Lookout; historic site; zoo
- Golf course; campground; ruins
- SI lift; sports track
- Building(s); building(s); religious; educational; cabin
- Hospital; medical centre; senior citizens home; lodging
- City hall; Parliament Building; municipal hall
- Customs post; ranger; aviation station; cemetery
- Court house; penal institution
- Fire station; police station; armory
- Waterbody/shoreline; watercourse; disappearing stream
- Navigation light; ferry; crib or abandoned bridge pier
- Coast guard station; navigational beacon
- Fish ladder; dam; small, large, carrying road
- Dyke/levee; boat ramp; pier or dock; foot; breakwater
- Slip; drydock; foot; small island; navigational beacon
- Navigable canal; lock; ditch; conduit; irrigation canal; spring
- Reservoir; underground reservoir; fish pond
- Alluvium; dry river bed; sand in water; freshwater flats
- Rapids; falls (single)
- Rocky ledge; rock in water; exposed shipwreck
- Moraine, glacial debris; permanent snow and ice
- Marsh, swamp, marsh in water; string bog
- Sand; esker; pingo; wooded area
- Contours: index; intermediate; approximate
- Depression contour; spot elevation; cave



EXALUIN FIOR Nunavut



66°00'	16 4/14	16 4/15	16 4/16
65°45'	16 4/11	16 4/10	16 4/9
65°30'	16 4/6	16 4/7	
65°15'	63°30'	63°30'	62°30'



Produced on June 08, 2009, by the Centre for Topographic Information, Natural Resources Canada. (Établi le 8 juin 2009, par le Centre d'information topographique, Ressources naturelles Canada.)

The paper copy of this map meets the print quality standards of Natural Resources Canada when it bears a Certified Map Printer holographic label.

La copie papier de cette carte respecte les normes de qualité d'impression de Ressources naturelles Canada quand elle porte l'étiquette holographique de l'imprimeur de cartes agréé.

For corrections, additions or comments concerning the content of this map, please contact Natural Resources Canada at: <http://maps.nrcan.gc.ca>

© 2009 Her Majesty the Queen in Right of Canada.

This map is not to be used for air or marine navigation.

Map content validity dates

- Road network: Absent
- Hydrographic network: 1999
- Vegetation: Absent
- Buildings: Absent
- Boundaries: 2009
- Toponymy: 2004 - 2008

Detailed metadata can be found at: <http://GeoGratis.gc.ca>

Dates de validité du contenu de la carte

- Réseau routier: Absent
- Réseau hydrographique: 1999
- Végétation: Absent
- Bâtiments: Absent
- Limites: 2009
- Toponymie: 2004 - 2008

Consultez les métadonnées détaillées sur: <http://GeoGratis.gc.ca>

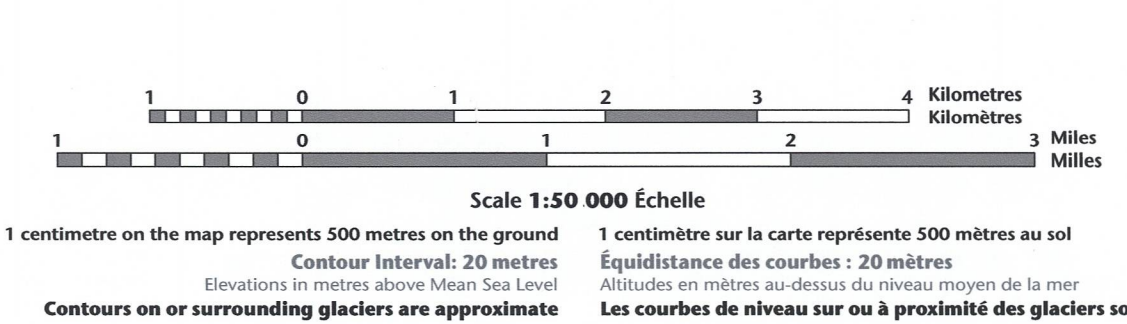
Pour toutes corrections, additions ou commentaires concernant le contenu de cette carte, veuillez contacter Ressources naturelles Canada par courriel électronique à: cartes.nrcan@nrcan.gc.ca

Consultez notre site Web à: <http://cartes.nrcan.gc.ca>

© 2009 Sa Majesté la Reine du chef du Canada.

Cette carte ne doit pas être utilisée pour la navigation aérienne ou maritime.

EXALUIN FIOR Nunavut



Use diagram only to obtain numeric values

Approximate Mean Declination 2009
Annuel change decreasing 30.3"

N'utiliser le diagramme que pour obtenir les valeurs numériques

Déclinaison moyenne approximative au centre de la carte en 2009
Variation annuelle décroissante 30.3"

For magnetic declination information, visit: <http://gc.nrcan.gc.ca/gomog>

For information on the declination magnetic, visit: <http://gc.nrcan.gc.ca/gomog>

1000 000 metre Square
1000 000 metres
1000 000 metres

Transverse Mercator Projection
Projection transversale de Mercator
North American Datum 1983
Système de référence nord américain 1983

1000 metre Universal Transverse Mercator Grid
Zone 20
Quadrangle universel transverse de Mercator de 1000 mètres

Grid Zone Designation
2020
Designation de la zone du quadrangle

A tutorial on how to estimate position from the UTM grid can be found at: <http://maps.nrcan.gc.ca/topo/>

Consultez le tutoriel sur la manière d'évaluer la position à partir de la grille UTM sur: <http://cartes.nrcan.gc.ca/topo/>



16-E/10 SCALE 1:50 000 EDITION 03 WGS84 UTM A713

Printed map / Carte imprimée
Cat. no. H60-616
M116-2-01616-F09
ISBN 978-0-662-43956-7

Digital map / Carte numérique
Cat. no. H60-616
M116-2-01616-F09
ISBN 978-0-662-06133-5