









**Index to Colours and Signs**

-  Depositional features such as *cliffs, alluvium, and gravel terraces*
  -  *Quaternary deposits*
  -  *Highly resistant formations such as granite and igneous rocks*
  -  *Lowly resistant formations such as Devonian*
  -  *Massive igneous rocks of granite and basalt and metabasites and gneisses*
  -  *Unconsolidated sediments*
  -  *Faults and discontinuities*
  -  *Lines producing gold*
- Contour interval approximately 100 feet  
2500' Heights in feet above sea level*

