PROVISIONAL MAP

41-O/11

1:50,000

CANADA

EDITION 1

CARTE PROVISOIRE

41-O/11

Refer to this map as: 41-O/11 EDITION 1 MCE SERIES A 751

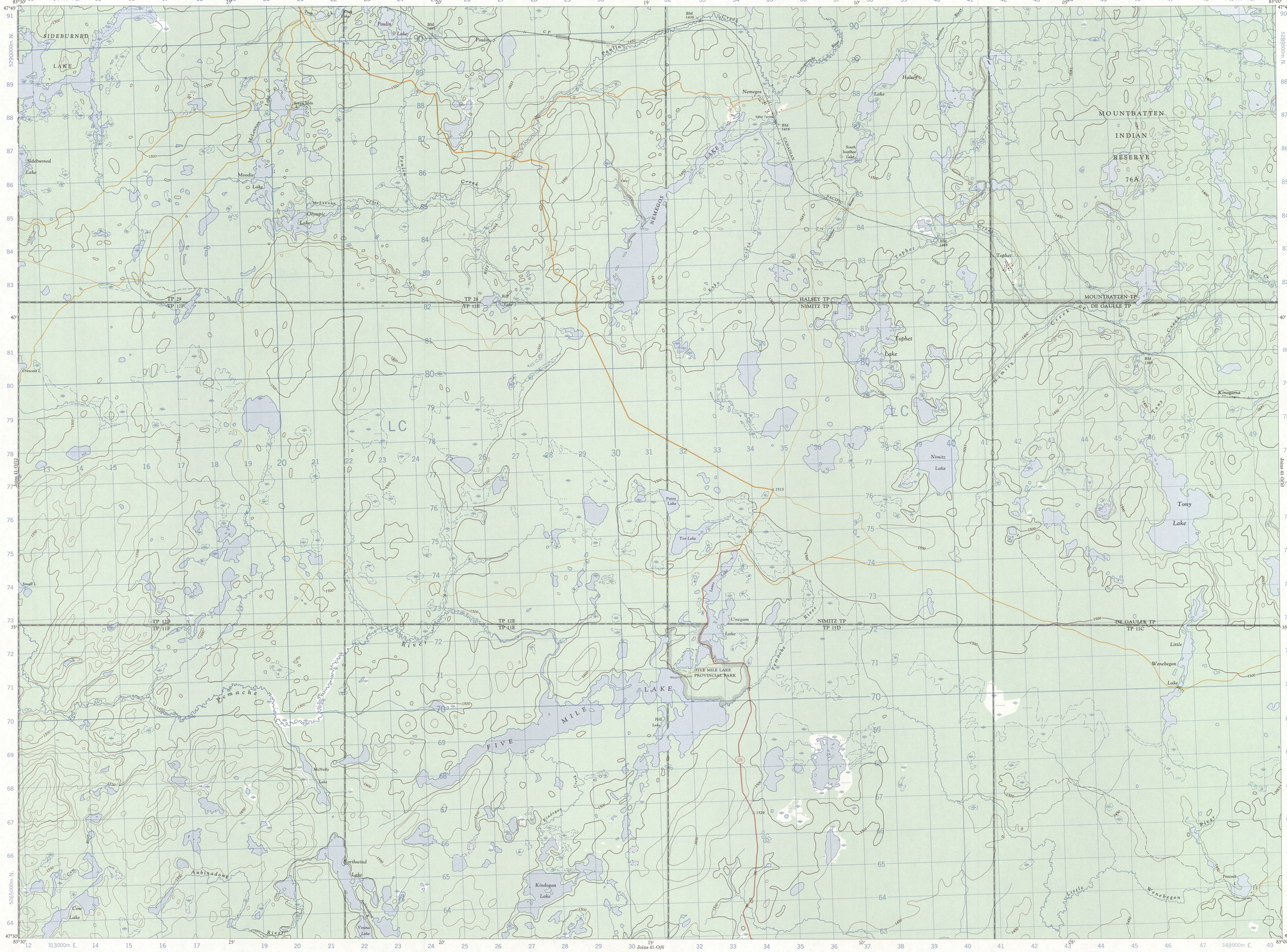

CONVERSION SCALE FOR ELEVATIONS

Feet — Metres

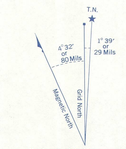

Use diagram only to obtain numerical values.
APPROXIMATE MEAN DECLINATION 1966
FOR CENTRE OF MAP
Annual change decreasing 0.1'

ONE THOUSAND METRE
UNIVERSAL TRANSVERSE MERCATOR GRID

GRID ZONE DESIGNATION	100,000 M. SQUARE IDENTIFICATION
17 T	LC

EXAMPLE OF METHOD USED TO GIVE A REFERENCE TO NEAREST 100 METRES

THE FOLLOWING GRID REFERENCE IS A SAMPLE ONLY AND DOES NOT REFER TO A POINT ON THIS MAP



REFERENCE POINT	CHURCH	(as above)
EASTING: Read number on grid line immediately to left of point	97	
Estimate tenths of a square from this line eastward to point		5/10
NORTHING: Read number on grid line immediately below point	98	
Estimate tenths of a square from this line northward to point		4/10
EXAMPLE MILITARY GRID REFERENCE	975984	

Nearest similar grid reference 100,000 metres (about 63 miles).

ZONE 17

Produced, 1966, by the SURVEYS AND MAPPING BRANCH, DEPARTMENT OF ENERGY, MINES AND RESOURCES, from aerial photographs taken in 1961. Field surveys 1957 and 1959. Printed 1968.

Copies may be obtained from the Map Distribution Office, Department of Energy, Mines and Resources, Ottawa.

Roads:	Routes:		
hard surface, all weather	pavée, toute saison	more than 2 lanes / plus de 2 voies	2 lanes / 2 voies
hard surface, all weather	pavée, toute saison	less than 2 lanes / moins de 2 voies	
loose or stabilized surface, all weather	gravier aggloméré, toute saison	2 lanes or more / 2 voies ou plus	less than 2 lanes / moins de 2 voies
loose surface, dry weather	de gravier, période sèche		
cart track	de terre		
trail or portage	sentier ou portage		

30 Joins 41-O/6

NEMEGOS

SUDBURY DISTRICT

ONTARIO

SCALE 1:50,000 ÉCHELLE

Miles 1 — 0 — 2 — 3 Miles

Metres 1000 500 0 1000 2000 3000 4000 Mètres

Yards 1000 500 0 1000 2000 3000 4000 Verges

CONTOUR INTERVAL 50 FEET
Elevations in Feet above Mean Sea Level
North American Datum 1927
Transverse Mercator Projection

Some names on this map are not yet official.
Corrections or additions are invited by the Surveys and Mapping Branch.

This Provisional Map is equivalent to a standard map in accuracy of content.

ÉQUIDISTANCE DES COURBES 50 PIEDS
Élévations en pieds au-dessus du niveau moyen de la mer
Niveau de référence nord américain 1927
Projection transverse de Mercator

Certains noms inscrits sur cette carte ne sont pas encore officiels. La Direction des levés et de la cartographie saurait gré au public de lui signaler corrections et additions.

Cette carte provisoire est l'équivalente d'une carte régulière au point de vue précision de l'information.

Établie 1966, par la DIRECTION DES LEVÉS ET DE LA CARTOGRAPHIE, MINISTÈRE DE L'ÉNERGIE, DES MINES ET DES RESSOURCES, d'après des photographies aériennes prises en 1961. Levés sur le terrain en 1957 et 1959. Imprimée en 1968.

Ces cartes sont en vente au Bureau de distribution des cartes, ministère de l'Énergie, des Mines et des Ressources, Ottawa.

SUPERSEDED EDITION

McGILL UNIVERSITY MAP COLLECTION
NOV 17 1969
GEOGRAPHY DEPARTMENT MONTREAL

41-O/11
EDITION 1