
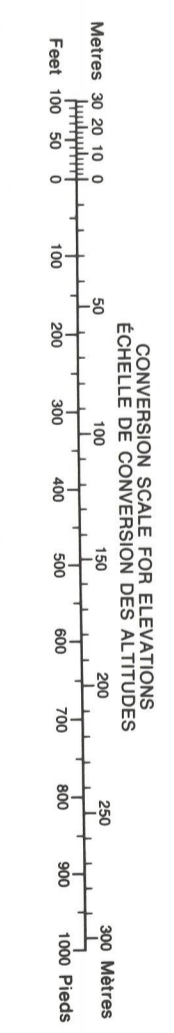


LEGEND - LÉGENDE

- ROAD, HARD SURFACE; ROAD, LOOSE SURFACE; CART TRACK, WINTER ROAD; TRAIL, CUT LINE, PORTAGE; BUILT-UP AREA; RAILWAY: SIDING, STATION, STOP; BRIDGE; SEAPLANE BASE, SEAPLANE ANCHORAGE; HOUSE, BARN; CHURCH; SCHOOL; POST OFFICE; TOWER, LANDMARK OBJECT; WELL; OIL, GAS, TANK; WATER; POWER TRANSMISSION LINE; MINE, GRAVEL PIT; CUTTINGS, EMBANKMENT; INTERNATIONAL, PROVINCIAL BOUNDARY WITH MONUMENT AND NUMBER; PROVINCIAL BOUNDARY, UNSURVEYED; COUNTY, DISTRICT BOUNDARY; TOWNSHIP, PARISH BOUNDARY; MUNICIPALITY BOUNDARY; RESERVE, SANCTUARY, PARK, ETC. BOUNDARY; OUTLINED LANDMARK AREA BOUNDARY APPROXIMATE; D.L.S. TOWNSHIP CORNER, SURVEYED, UNSURVEYED; D.L.S. SECTION CORNERS; HORIZONTAL CONTROL POINT; BENCH MARK WITH ELEVATION; SPOT ELEVATION, PRECISE; STREAM OR SHORELINE, INDEFINITE; LAKE, INTERMITTENT LAKE; SHALLOW LAKE; FLOODED LAND; MARSH; SWAMP (WOODED); STRING BOG; DRY RIVER BED WITH CHANNELS; RAPIDS; FALLS; RAPIDS; FORESHORE FLATS, SAND IN WATER, ROCKS; TUNDRA; LAKES IN TUNDRA; POLYONES; PALSA BOG; DAM, WHARF; ICEFIELD (GLACIER); MORANE; DEBRIS COVERED ICE; PINGO; DITCH; CONTOURS; APPROXIMATE CONTOURS; DEPRESSION CONTOUR; CLIFF; SPOT ELEVATION, APPROXIMATE; LAND; WATER; ESKER; SAND, SAND DUNES, RAISED BEACHES; HISTORIC SITE; WOODED AREA, FOREST; CLEARED AREA

NOTE: GRID TICKS WITH NUMBERS IN BRACKETS OR WITHOUT NUMBERS INDICATE THE 100 METRE U.T.M. GRID. LES AMORCES NUMÉROTÉES ENTRE PARENTHÈSES OU SANS NUMÉRO INDICENT LE QUADRILLAGE U.T.M. DE 1000 MÈTRES.



ONE THOUSAND METRE UNIVERSAL TRANSVERSE MERCATOR GRID ZONE 16 QUADRILLAGE UNIVERSEL TRANSVERSE DE MERCATOR DE MILLE MÈTRES

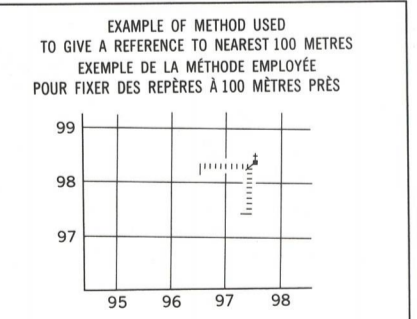
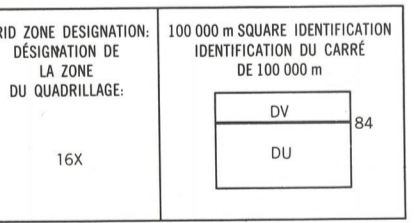


Table with grid coordinates: 58 H/4, 58 H/5, 58 H/6, 58 H/7, 58 H/8, 58 H/9, 58 H/10, 58 H/11.

THE MAGNETIC COMPASS MAY BE ERRATIC IN THIS AREA. LA BOUSSOLE SERA PEUT-ÊTRE INSTABLE DANS CETTE RÉGION.

PRODUCED BY THE SURVEYS AND MAPPING BRANCH, DEPARTMENT OF ENERGY, MINES AND RESOURCES. GÉNÉRAL PHOTOGRAPHS TAKEN IN 1959. PUBLISHED IN 1987.

ELEVATIONS IN METRES ABOVE MEAN SEA LEVEL. CONTOUR INTERVAL 10 METRES

NORTH AMERICAN DATUM 1987. TRANSVERSE MERCATOR PROJECTION.

INFORMATION CONCERNING BENCH MARKS AND HORIZONTAL SURVEY MONUMENTS CAN BE OBTAINED FROM GEOGRAPHIC SURVEYS AND MAPPING BRANCH, OTTAWA.

DISTRICT OF FRANKLIN / DISTRICT DE FRANKLIN. NORTHWEST TERRITORIES / TERRITOIRES DU NORD-OUEST.

Scale 1:50 000 Échelle. METRES 1000 0 1000 2000 3000 4000 Mètres. Miles 1 0 1 2 3 Miles.

ALTITUDES EN MÈTRES. ÉQUIDISTANCE DES COURBES . . . 10 MÈTRES.

SYSTEME DE RÉFÉRENCE GÉODÉSIQUE NORD-AMÉRICAIN 1987. PROJECTION TRANSVERSE DE MERCATOR.

POUR TOUT RENSEIGNEMENT CONCERNANT LES REPÈRES ET BORNES ALTIMÉTRIQUES, S'ADRESSER AUX LEVÉS GÉODÉSIQUES, DIRECTION DES LEVÉS ET DE LA CARTOGRAPHIE, OTTAWA.

ÉTABLI PAR LA DIRECTION DES LEVÉS ET DE LA CARTOGRAPHIE, MINISTÈRE DE L'ÉNERGIE, DES MINES ET DES RESSOURCES AU LAITIER DE PHOTOGRAPHIES AÉRIENNES PRISSES EN 1959 PUBLIÉES EN 1987.

LES CARTES SONT EN VENTE AU BUREAU DES CARTES DU CANADA, MINISTÈRE DE L'ÉNERGIE, DES MINES ET DES RESSOURCES, OTTAWA, OU CHEZ LE VENDEUR LE PLUS PRÈS.