

NATIONAL TOPOGRAPHIC SERIES

1:50,000

ST-EVARISTE

SECOND EDITION

SHEET 21E/15 WEST HALF

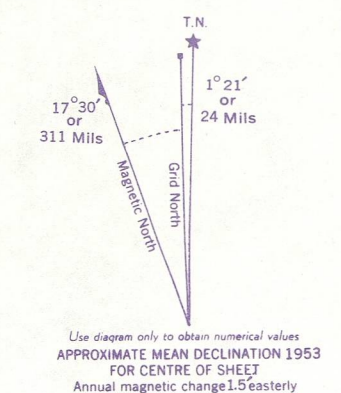
Refer to this Map as: 21E/15 West Half EDITION 2 ASE



CANADA  
DEPARTMENT OF NATIONAL DEFENCE  
ARMY SURVEY ESTABLISHMENT

REFERENCE

- Roads:
- hard surface, heavy duty ... 3 or more lanes ... Part completed
  - hard surface, heavy duty ... 2 lanes ... 12 lanes
  - hard surface, medium duty ... 3 or more lanes ... Not less than 14 ft. wide
  - Other Roads, graded and drained ...
  - Private Road ...
- Trail
- Railway, double track ...
  - single track ...
  - abandoned ...
  - narrow gauge or electric ...
- Bridge, underpass or overpass
- Boundaries: International ...
- Provincial ...
  - County ...
  - Township ...
- Reservation Indian: Military, Nat. or Prov. Parks, etc.
- Electric Power Line ...
- Telephone, trunk route ...
- Triangulation Station
- Boundary or Survey Monument
- Bench Mark ...
- Spot Elevation, (in feet) ...
- House, Barn ...
- Mill or Factory, small, Saw Mill, etc. ...
- School ...
- Church ...
- Post Office ...
- Telephone Exchange ...
- Mine or Open Cut ...
- Cemetery or Churchyard ...
- Quarry ...
- Sand or Gravel Pit ...
- Cliff ...
- Cutting ...
- Embankment, Dump, etc. ...
- Lighthouse ...
- Wharf or Pier ...
- Foreshore Flats ...
- Swamp or Marsh ...
- Lake or Slough, non permanent ...
- Glacier or Snowfield ...
- Stream, intermittent ...
- Contours, elevation ...
- depression ...
- Wooded Areas, heavy ...
- light ...



TO GIVE GRID REFERENCE ON THIS SHEET  
FIGURES, IGNORE THE SMALLER FIGURES PRINTED AROUND THE MARGIN  
OF THE MAP. THESE ARE FOR FINDING THE FULL COORDINATES.  
USE ONLY THE LARGER FIGURES PRINTED IN THE MARGIN OR  
ON THE FACE OF THE MAP. Viz: 845

POINT	SCHOOL
FOR STANDARD MILITARY GRID REFERENCE	
East	West
Take West edge of square	Take South edge of square
Intersect with line on North or South	Intersect with line on East or West
margin or on the line itself	margin or on the line itself
on the face of the map	on the face of the map
Readings North	Readings North
East 511	North 792
STANDARD MILITARY GRID REFERENCE	511792 (To nearest 100 Metres)
Nearest similar grid reference	100,000 Metres/Approximately 62 Miles

ONE THOUSAND METRE  
UNIVERSAL TRANSVERSE MERCATOR GRID  
ZONE 19

INDEX TO ADJOINING SHEETS

71°30'	21E/13	21E/14	21E/15	21E/16	71°30'
THEFTORD	BEAUCVILLE	ST-EVARISTE	ST-ZACHARIE		
71°00'	21E/14	21E/15	21E/16	21E/17	71°00'
DISBURY	ST-EVARISTE	ARMSTRONG			
70°30'	21E/13	21E/14	21E/15	21E/16	70°30'
SCOTSTOWN	MEGANTIC	U. S. A.			

See "Index to Maps Available" for sheets published.

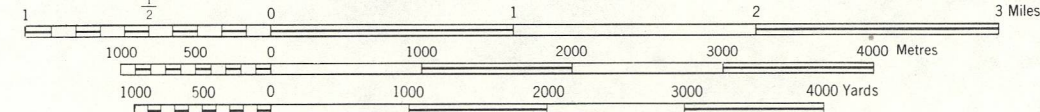
Copies may be obtained from  
The Map Distribution Office,  
Dept. of Mines and Technical Surveys,  
Ottawa, at 25 cents per copy.

ST-EVARISTE  
QUEBEC  
21E/15 WEST HALF  
SECOND EDITION

Surveyed, compiled, drawn and printed by the  
Army Survey Establishment R.C.E. 1953.  
Aerial photography by the R.C.A.F. 1952.  
Partially revised and converted from 1:63,360 map to  
1:50,000 by the A.S.E. 1953

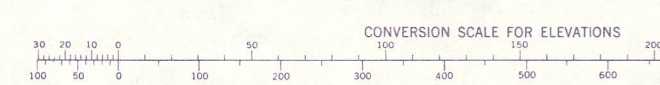
MAGNETIC DECLINATION 18°46' WEST  
AT CENTRE OF SHEET, 1953  
Annual magnetic change 1.5 easterly

Scale 1:50,000



NORTH AMERICAN DATUM

CONTOUR INTERVAL 25 FEET  
All Elevations in Feet above Mean Sea Level



SUPERSEDED  
EDITION