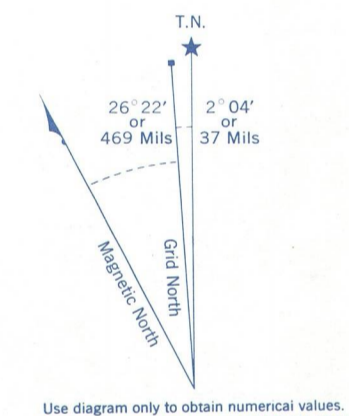

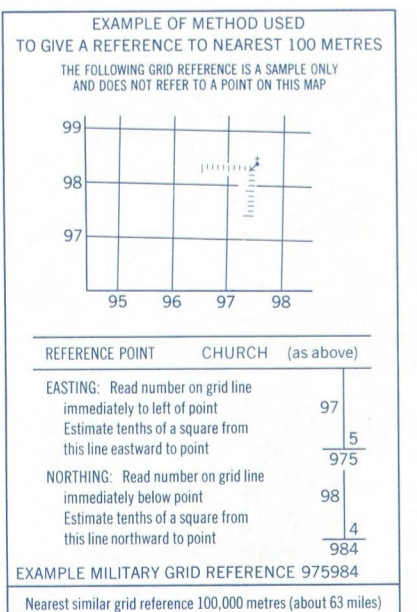
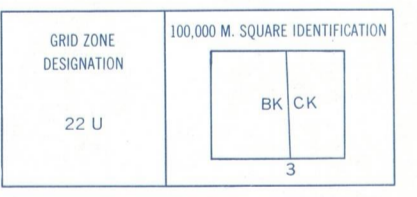




Refer to this map as: 2 C/13 EDITION 2 MCE SERIES A 781



ONE THOUSAND METRE UNIVERSAL TRANSVERSE MERCATOR GRID ZONE 22




BROWN NUMBERED TICKS INDICATE THE 1000 METRE U.T.M. GRID ZONE 21

Produced by the SURVEYS AND MAPPING BRANCH, DEPARTMENT OF ENERGY, MINES AND RESOURCES, 1500 Highways 700, Ottawa, Ontario, Canada. Copies may be obtained from the Map Distribution Office, Department of Energy, Mines and Resources, Ottawa.

Roads: loose or stabilized surface, all weather; loose surface, dry weather and unimproved roads; cart-track; trail or portage.

Routes: gravier aggloméré, toute saison; de gravier, temps sec et routes hors classe; de terre; sentier ou portage.

Scale: 2 times or more; less than 2 times.



This Provisional Map is equivalent to a standard map in accuracy of content. Some names on this map are not official. Corrections or additions are invited by the Surveys and Mapping Branch.

Cette carte provisoire équivaut à une carte régulière au point de vue de sa précision de l'information. Certains noms inscrits sur cette carte ne sont pas encore officiels. La Direction des levés et de la cartographie saurait qu'il ne lui soit adressé de ses suggestions corrections et additions.

Établie par la DIRECTION DES LEVÉS ET DE LA CARTOGRAPHIE, MINISTÈRE DE L'ÉNERGIE, DES MINES ET DES RESSOURCES, 1500, rue de la Cartographie, Ottawa, Ontario, Canada. Réimpression des ouvrages en 1966. Imprimée en 1972.

SUPERSEDED EDITION

McGILL UNIVERSITY MAP COLLECTION JUL 4 1972 GEOGRAPHY DEPARTMENT MONTREAL