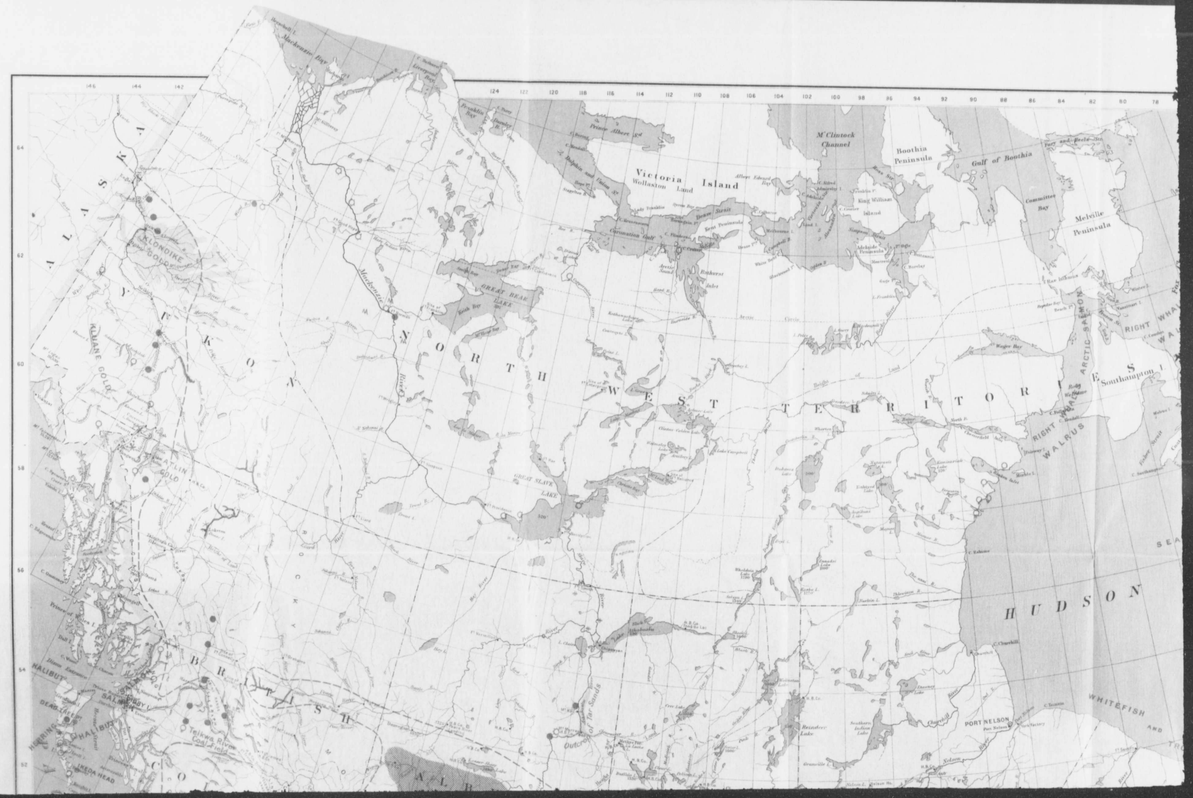

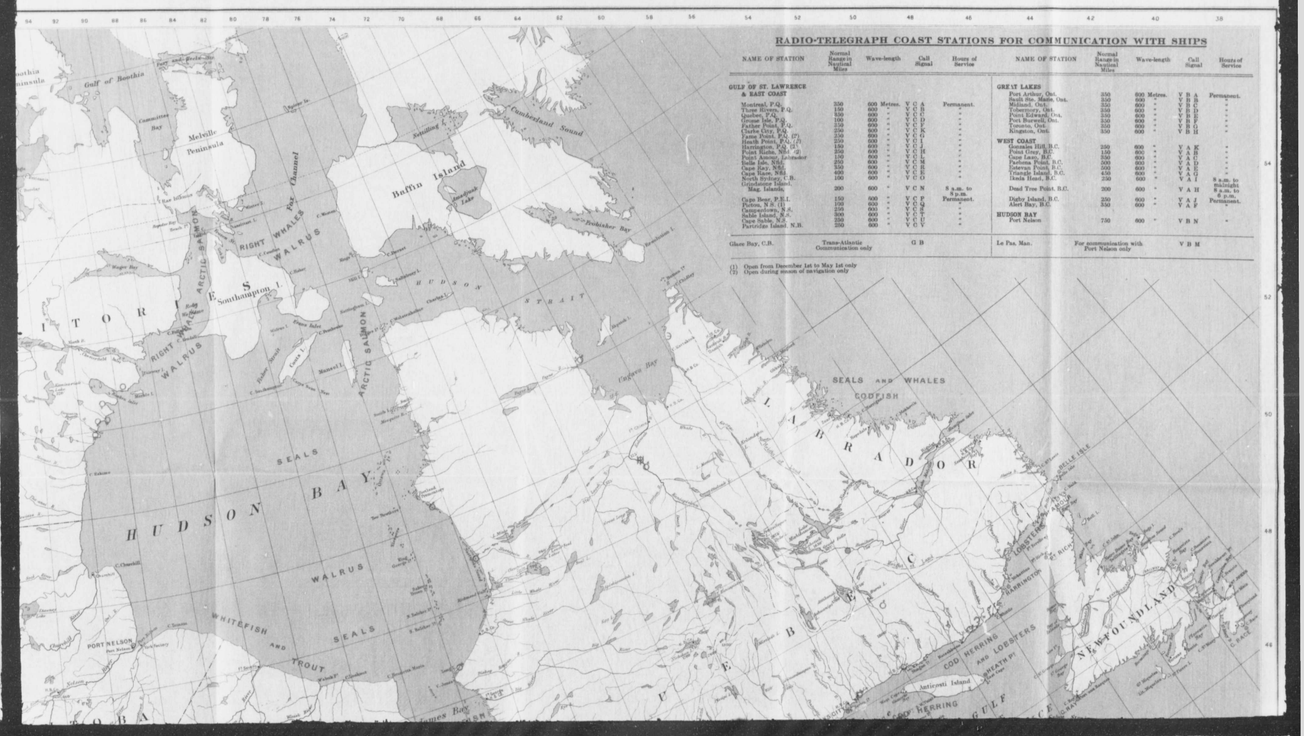

RADIO-TELEGRAPH COAST STATIONS FOR COMMUNICATION WITH SHIPS

NAME OF STATION	Normal Range in Nautical Miles	Wave-length	Call Signal	Hours of Service
GULF OF ST. LAWRENCE & EAST COAST				
Montreal, P.Q.	350	600 Metres	V C A	Permanent.
Cape Rosier, P.Q.	150	600 "	V C B	"
Quebec, P.Q.	150	600 "	V C C	"
Grosse Isle, P.Q.	150	600 "	V C D	"
Father Point, P.Q.	150	600 "	V C E	"
Cape Ray, P.Q.	150	600 "	V C F	"
Point Amour, P.Q.	150	600 "	V C G	"
Heath Point, P.Q. (1)	150	600 "	V C H	"
Battle Harbor, P.Q.	150	600 "	V C I	"
Point Michel, Nfld. (2)	150	600 "	V C J	"
Point Amour, Labrador	150	600 "	V C L	"
Belle Isle, Nfld.	250	600 "	V C M	"
Cape Race, Nfld.	250	600 "	V C N	"
Sydney, N.S. (1)	150	600 "	V C S	"
North Sydney, C.B.	150	600 "	V C O	"
Gulchamer Island, Mag. Islands	200	600 "	V C N	8 a.m. to 8 p.m.
Cape Bear, P.E.I.	150	600 "	V C K	Permanent.
Pictou, N.S. (1)	150	600 "	V C P	"
Campobello, N.S.	150	600 "	V C Q	"
Grand Manan, N.B.	300	600 "	V C R	"
Cape John, N.S.	150	600 "	V C T	"
Partridge Island, N.B.	250	600 "	V C V	"
Glace Bay, C.B.	Trans-Atlantic Communication only		G B	

NAME OF STATION	Normal Range in Nautical Miles	Wave-length	Call Signal	Hours of Service
GREAT LAKES				
Port Arthur, Ont.	350	600 Metres	V Y A	Permanent.
Sault Ste. Marie, Ont.	350	600 "	V Y B	"
Parry Sound, Ont.	350	600 "	V Y C	"
Tobermory, Ont.	350	600 "	V Y D	"
Point Edward, Ont.	350	600 "	V Y E	"
Port Burwell, Ont.	350	600 "	V Y F	"
Toronto, Ont.	350	600 "	V Y G	"
Kingston, Ont.	350	600 "	V Y H	"
WEST COAST				
Victoria, B.C.	250	600 "	V A K	"
Point Grey, B.C.	150	600 "	V A C	"
Cape Lazo, B.C.	350	600 "	V A L	"
Perkins Point, B.C.	300	600 "	V A P	"
Estevan Point, B.C.	300	600 "	V A E	"
Tofino Inlet, B.C.	250	600 "	V A T	"
Dodd Head, B.C.	250	600 "	V A I	8 a.m. to midnight.
Dead Tree Point, B.C.	300	600 "	V A H	8 p.m. to 8 p.m.
Digby Island, B.C.	250	600 "	V A J	Permanent.
Alert Bay, B.C.	350	600 "	V A F	"
HUDSON BAY				
Port Nelson	750	600 "	V B N	
Le Pas, Man.	For communication with Port Nelson only		V B M	

(1) Open from December 1st to May 1st only
(2) Open during season of navigation only

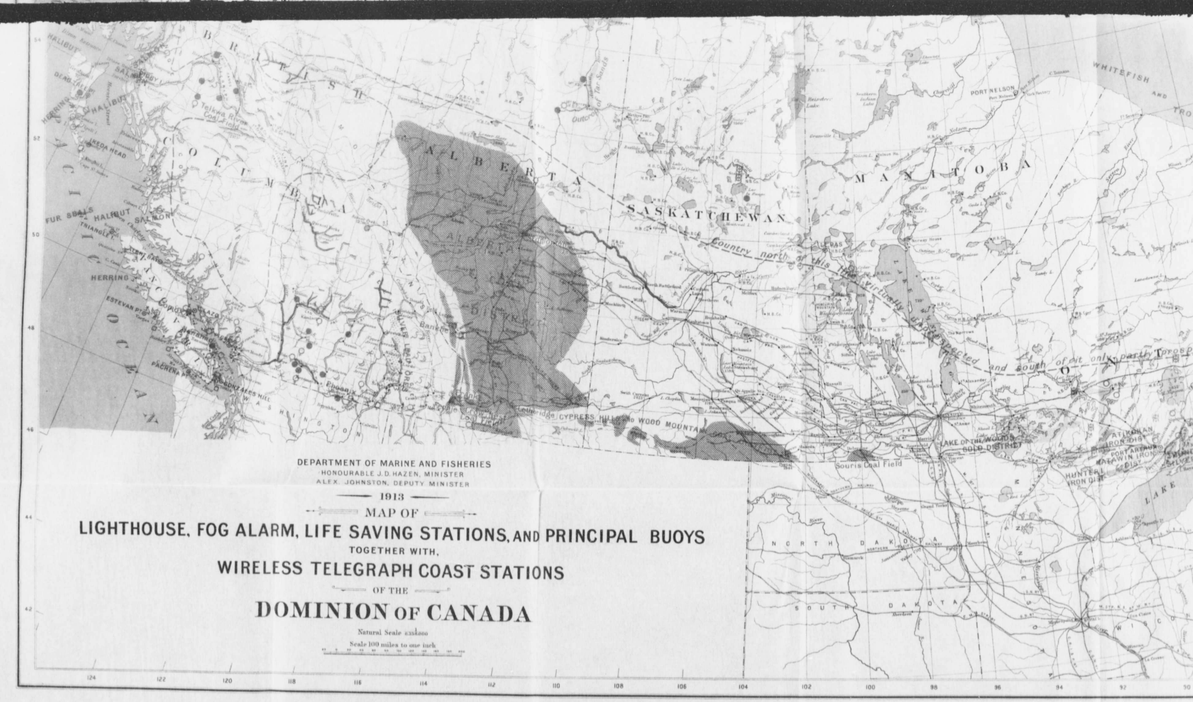

DEPARTMENT OF MARINE AND FISHERIES
HONOURABLE J. D. HAZEN, MINISTER
ALEX. JOHNSTON, DEPUTY MINISTER

1913

MAP OF

LIGHTHOUSE, FOG ALARM, LIFE SAVING STATIONS, AND PRINCIPAL BUOYS

TOGETHER WITH,

WIRELESS TELEGRAPH COAST STATIONS

OF THE

DOMINION OF CANADA

Natural Scale 1:18,000
Scale 100 miles to one inch

Base map from plate of 100 mile map of Canada, Department of the Interior. Wireless Telegraph Coast Stations from Naval Service map.