
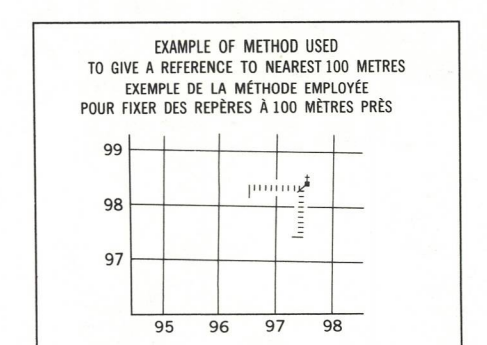
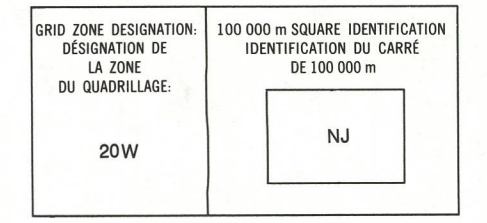
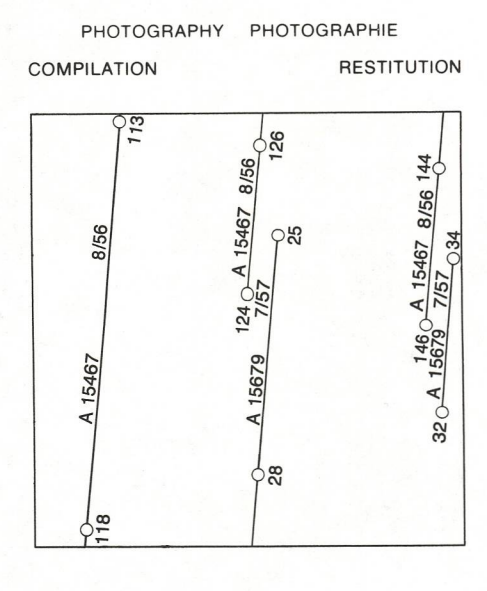




METRIC/MÉTRIQUE

METRIC/MÉTRIQUE

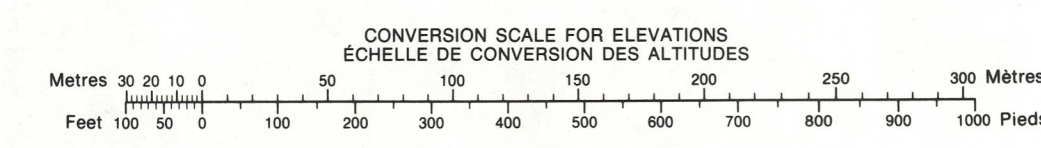
LEGEND - LÉGENDE. Table listing symbols for various features: ROAD, HARD SURFACE; RAILWAY; BRIDGE; POWER TRANSMISSION LINE; etc.



REFERENCE POINT CHURCH - EGLISE; EASTING; NORTHING; GRID REFERENCE.

Index to adjoining Maps of the National Topographic System. Table with columns for map sheets: 16 L/9, 16 K/12, 16 K/11, 16 L/8, 16 K/5 & 16 K/6, 16 L/1, 16 K/4.

ONE THOUSAND METRE UNIVERSAL TRANSVERSE MERCATOR GRID ZONE 20 QUADRILLAGE DE MILLE MÈTRES TRANSVERSE UNIVERSEL DE MERCATOR. The 1984 MAGNETIC BEARING is 48°11' (821 mils) WEST OF GRID NORTH.



PRODUCED BY THE SURVEYS AND MAPPING BRANCH, DEPARTMENT OF ENERGY, MINES AND RESOURCES, OTTAWA, PUBLISHED IN 1985.

ELEVATIONS IN METRES ABOVE MEAN SEA LEVEL. CONTOUR INTERVAL... 20 METRES. NORTH AMERICAN DATUM 1927 TRANSVERSE MERCATOR PROJECTION.

MOONESHINE FIORD DISTRICT OF FRANKLIN DISTRICT DE FRANKLIN NORTHWEST TERRITORIES TERRITOIRES DU NORD-OUEST. Scale 1:50 000 Échelle.

ALTITUDES EN MÈTRES. ÉQUIDISTANCE DES COURBES... 20 MÈTRES. SYSTÈME DE RÉFÉRENCE GÉOCSÉMIQUE NORD-AMÉRICAIN 1927 PROJECTION TRANSVERSE DE MERCATOR.

ÉTABLI PAR LA DIRECTION DES LEVÉS ET DE LA CARTOGRAPHIE, MINISTÈRE DE L'ÉNERGIE, DES MINES ET DES RESSOURCES, OTTAWA, PUBLIÉE EN 1985.