

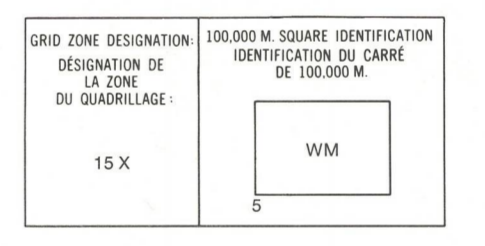
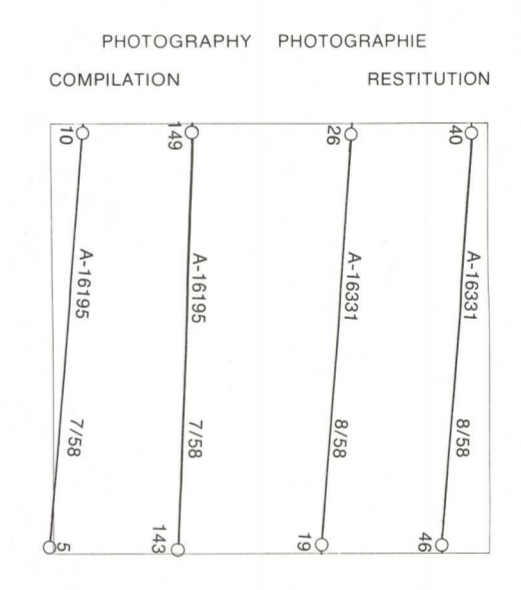


LEGEND - LÉGENDE

Legend table with two columns: English and French. It lists various symbols and their corresponding features, such as roads, bridges, railways, and terrain features.



Grid zone designation table for Zone 15, showing coordinates for 58 C/15, 58 C/16, 58 D/13, 58 C/10, 58 C/9, 58 D/12, 58 C/7, 58 C/8, and 58 D/5.

THE MAGNETIC COMPASS IS LIKELY TO BE USELESS IN THIS AREA. LA BOUSSOLE SERA PROBABLEMENT INUTILE DANS CETTE RÉGION.

PRODUCED BY THE SURVEYS AND MAPPING BRANCH, DEPARTMENT OF ENERGY, MINES AND RESOURCES, OTTAWA, 1978. INFORMATION CURRENT AS OF 1978.

ELEVATIONS IN METRES ABOVE MEAN SEA LEVEL. CONTOUR INTERVAL 10 METRES. NORTH AMERICAN DATUM 1927. TRANSVERSE MERCATOR PROJECTION.

DISTRICT OF FRANKLIN, NORTHWEST TERRITORIES. Scale 1:50,000. Échelle 1:50,000. METRES 1000 0 1000 2000 3000 4000. YARDS 1000 0 1000 2000 3000 4000.

ELEVATIONS IN METRES AU-DESSUS DU NIVEAU MOYEN DE LA MER. ÉQUIDISTANCE DES COURBES 10 MÈTRES. SYSTÈME DE RÉFÉRENCE GÉODÉSIQUE NORD-AMÉRICAIN 1927. PROJECTION TRANSVERSE DE MERCATOR.

ÉTABLI PAR LA DIRECTION DES LÈVES ET DE LA CARTOGRAPHIE, MINISTÈRE DE L'ÉNERGIE, DES MINES ET DES RESSOURCES, OTTAWA, EN 1978. RENSEIGNEMENTS À JOUR EN 1978.

CONVERSION SCALE FOR ELEVATIONS. ÉCHELLE DE CONVERSION DES ÉLEVATIONS. Feet 100 200 300 400 500 600 700 800 900 1000. Mètres 300 200 100 0 100 200 300 400 500 600 700 800 900 1000.

