PROVISIONAL MAP
73 L/4
1:50,000

# CANADA

EDITION 2

CARTE PROVISOIRE
73 L/4

Refer to this map as: 73 L/4 EDITION 2 MCE SERIES A741

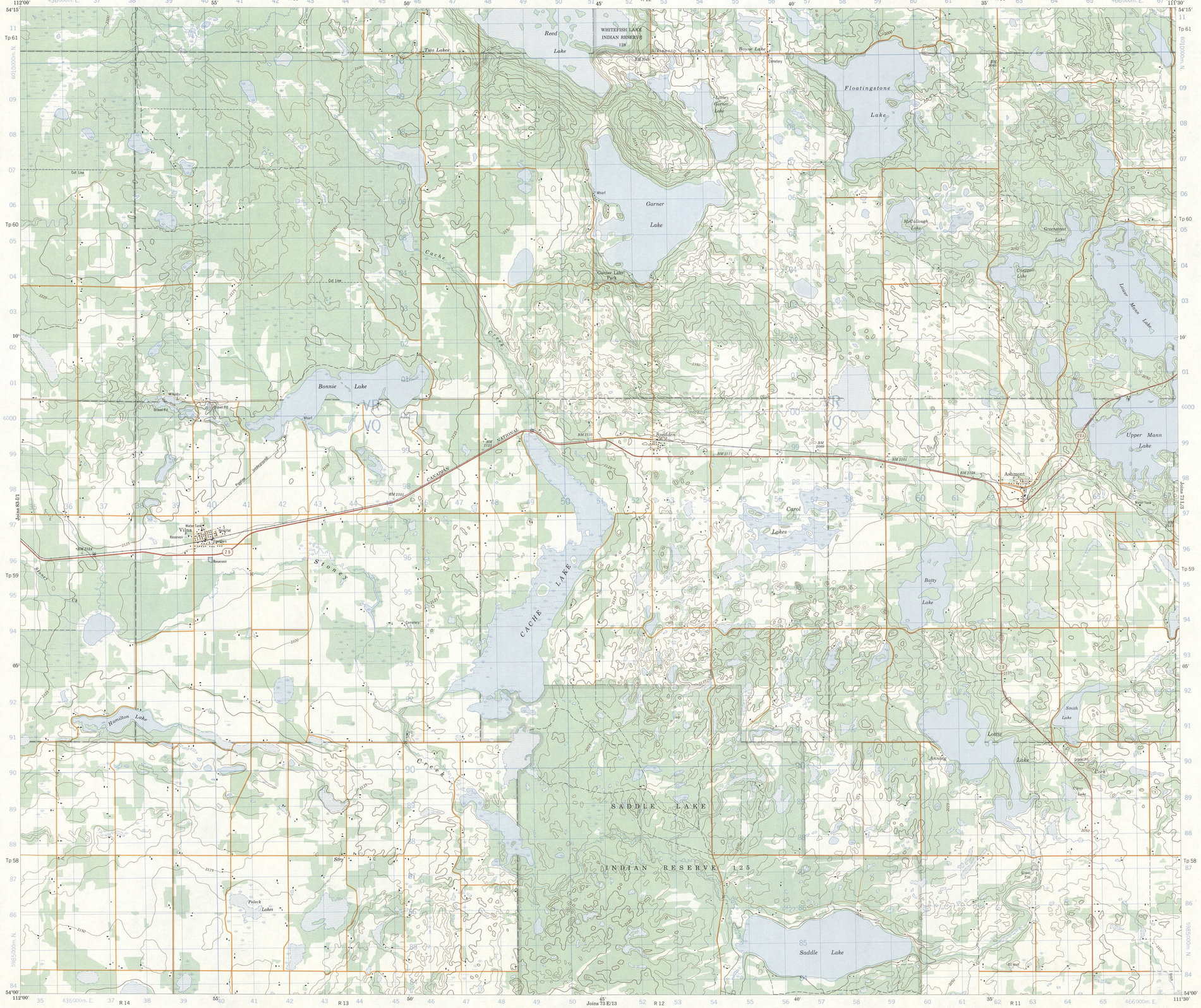








Use diagrams only to obtain numerical values.
APPROXIMATE MEAN DECLINATION 1969
FOR CENTRE OF MAP
Annual change decreasing 3.6'

## ONE THOUSAND METRE
UNIVERSAL TRANSVERSE MERCATOR GRID
ZONE 12

| GRID ZONE DESIGNATION | 100,000 M. SQUARE IDENTIFICATION |
|---|---|
| 12U | VR / VQ 60 |

EXAMPLE OF METHOD USED TO GIVE A REFERENCE TO NEAREST 100 METRES

THE FOLLOWING GRID REFERENCE IS A SAMPLE ONLY AND DOES NOT REFER TO A POINT ON THIS MAP




| | | |
|---|---|---|
| REFERENCE POINT | CHURCH | (as above) |
| EASTING: Read number on grid line immediately to left of point | 97 | |
| Estimate tenths of a square from this line eastward to point | 5 | |
| | 975 | |
| NORTHING: Read number on grid line immediately below point | 98 | |
| Estimate tenths of a square from this line northward to point | 4 | |
| | 984 | |

EXAMPLE MILITARY GRID REFERENCE 975984

Nearest similar grid reference 100,000 metres (about 63 miles)

McGILL UNIVERSITY
MAP COLLECTION
MAR 23 1971
GEOGRAPHY DEPARTMENT
MONTREAL

Produced, 1968, by the SURVEYS AND MAPPING BRANCH, DEPARTMENT OF ENERGY, MINES AND RESOURCES, from aerial photographs taken in 1959 and 1960. Field surveys 1959. Printed 1970.

Copies may be obtained from the Map Distribution Office, Department of Energy, Mines and Resources, Ottawa.

| Roads: | Routes: | dual highway / 2 chaussées séparées | more than 2 lanes / plus de 2 voies |
|---|---|---|---|
| hard surface, all weather | pavée, toute saison | 2 lanes / 2 voies | less than 2 lanes / moins de 2 voies |
| hard surface, all weather | pavée, toute saison | 2 lanes / 2 voies | less than 2 lanes / moins de 2 voies |
| loose or stabilized surface, all weather | gravier aggloméré, toute saison | 2 lanes or more / 2 voies ou plus | less than 2 lanes / moins de 2 voies |
| loose surface, dry weather and unclassified streets | de gravier, temps sec et rues hors classe | | |
| cart track | de terre | | |
| trail or portage | sentier ou portage | | |

# CACHE LAKE
## ALBERTA
WEST OF THE FOURTH MERIDIAN - OUEST DU QUATRIÈME MÉRIDIEN

Scale 1:50,000 Échelle

Miles 1: 0 1 2 3 Milles
Metres 1000: 0 1000 2000 3000 4000 Mètres
Yards 1000: 0 1000 2000 3000 4000 Verges

This Provisional Map is equivalent to a standard map in accuracy of content.

Some names on this map are not yet official. Corrections or additions are invited by the Surveys and Mapping Branch.

CONTOUR INTERVAL 25 FEET
Elevations in Feet above Mean Sea Level
North American Datum 1927
Transverse Mercator Projection

Cette carte provisoire équivaut une carte régulière au point de vue précision de l'information.

Certains noms inscrits sur cette carte ne sont pas encore officiels. La Direction des levés et de la cartographie saurait gré au public de lui signaler corrections et additions.

ÉQUIDISTANCE DES COURBES 25 PIEDS
Élévations en pieds au-dessus du niveau moyen de la mer
Système de référence géodésique nord-américain 1927
Projection transverse de Mercator

Établie en 1968, par la DIRECTION DES LEVÉS ET DE LA CARTOGRAPHIE, MINISTÈRE DE L'ÉNERGIE, DES MINES ET DES RESSOURCES, d'après des photographies aériennes prises en 1959 et 1960. Levés sur le terrain en 1959. Imprimée en 1970.

Ces cartes sont en vente au Bureau de distribution des cartes, ministère de l'Énergie, des Mines et des Ressources, Ottawa.

SUPERSEDED
ÉDITION

73 L/4
EDITION 2