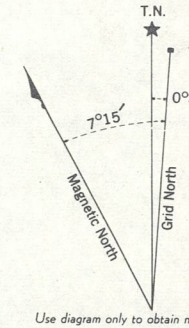




CANADA
DEPARTMENT OF NATIONAL DEFENCE
ARMY SURVEY ESTABLISHMENT

- REFERENCE
- Roads:
hard surface, heavy duty 3 or more lanes Part completed
hard surface, heavy duty 2 lanes 12
hard surface, medium duty 3 or more lanes 2 lanes
loose surface, graded and drained 3 or more lanes Not less than 14 ft. wide
Other Roads: Private Road Poor condition
- Trail
Railway, double track Station
single track Stop Siding
abandoned
- Bridge, underpass or overpass
Boundaries, International
Provincial
County
Township, Seignior or Parish
Reservation Indian
Military, Nat. or Prov. Parks, etc.
- Electric Power Line
Telephone, trunk route on Steel Towers on Wood Poles
Triangulation Station
Boundary or Survey Monument
Bench Mark BM
Spot Elevation, (in feet) 679.1
House, Barn 548
Buildings
Mill or Factory, small, Saw Mill, etc. SM
School S
Church
Post Office
Telephone Exchange
Mine or Open Cut
Cemetery or Churchyard
Quarry
Sand or Gravel Pit
Cliff
Cutting
Embankment, Dump, etc.
Lighthouse
Wharf or Pier
Foreshore Flats
Swamp or Marsh
Lake or Slough, non permanent
Glacier or Snowfield
Stream, intermittent
Contours, elevation
depression
Wooded Areas, heavy
light



Use diagram only to obtain numerical values.
APPROXIMATE MEAN DECLINATION 1951
FOR CENTRE OF SHEET
Annual magnetic change 2' easterly

TO GIVE GRID REFERENCE ON THIS SHEET
FIGURES: IGNORE THE SMALLER FIGURES PRINTED AROUND THE MARGIN OF THE MAP. THESE ARE FOR FINDING THE FULL CO-ORDINATES.
USE ONLY THE LARGER FIGURES PRINTED IN THE MARGIN OR ON THE FACE OF THE MAP. VIZ.

POINT	SCHOOL
FOR STANDARD MILITARY GRID REFERENCE	
East	North
Take West edge of square in which point lies, and read the figure printed opposite this line on North or South margin or on the line itself on the face of the map. (Corner north, Northward)	Take South edge of square in which point lies, and read the figure printed opposite this line on East or West margin or on the line itself on the face of the map. (Corner south, Southward)
71	56
East 713	North 562
STANDARD MILITARY GRID REFERENCE	713562 (To nearest 100 Metres)
Nearest similar grid reference: 100,000 Metres (Approximately 63 Miles)	

ONE THOUSAND METRE
UNIVERSAL TRANSVERSE MERCATOR GRID
ZONE 17

INDEX TO ADJOINING SHEETS

81°00'	80°00'
41 1/2	41 1/4 31 1/4
40 P/15	40 30 P/13
40 P/10	40 P/9 30 P/12

See "Index to Maps Available"
for sheets published.

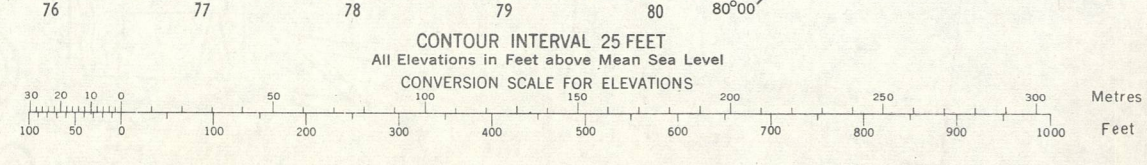

Note: Copies of this map required for official purposes may be obtained from the Army Survey Est. AHQ Ottawa.
The general public may obtain copies from the Map Distribution Office, Dept. of Mines and Technical Surveys, Ottawa, at 25 cents per copy.

ORANGEVILLE
40 P/16 EAST HALF

FIRST EDITION



Original survey 1935
Aerial photography by the R.C.A.F. 1934
Compiled, drawn and printed by the Army Survey Est. R.C.E. 1937
Converted from the first edition of the 1:63,360 to 1:50,000 by the A.S.E. 1952.



SUPERSEDED EDITION