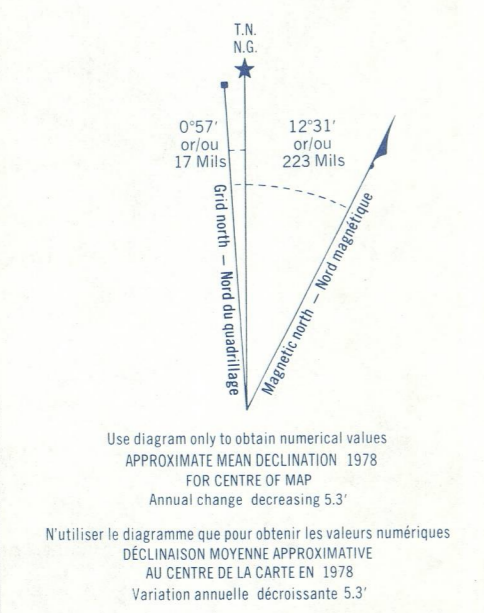


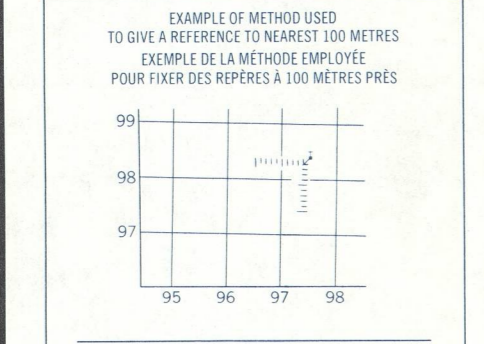
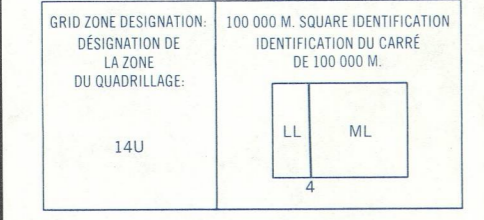
Military users refer to this map as: SÉRIE A 743 SÈRE MAP 62 F/16 CARTE Référence de cette carte pour usage militaire: ÉDITION 4 MCE ÉDITION

GLOSSARY GLOSSAIRE. A table with two columns: English and French. It lists various symbols and their meanings, such as Airfield (Terrain d'aviation), Area (Zone), City Limits (Limites de ville), Customs (Douane), Dam (Barrage), etc.

ABBREVIATIONS ABRÉVIATIONS. A table with two columns: English and French. It lists abbreviations for various features like Abandoned (Abandonné), Cemetery (Cimetière), County (Comté), etc.



ONE THOUSAND METRE UNIVERSAL TRANSVERSE MERCATOR GRID ZONE 14 QUADRILLAGE DE MILLE MÈTRES TRANSVERSE UNIVERSSEL DE MERCATOR



REFERENCE POINT CHURCH - ÉGLISE. EASTING: Road number on grid line immediately to the left of point. LONGITUDE EST: Note the chiffre de la ligne de quadrillage immédiatement à gauche du repère. LATITUDE NORTH: Note the chiffre de la ligne de quadrillage immédiatement en dessous du repère. REFERENCE QUADRILLAGE: 979984.

TABLEAU D'ADDITIONNELS DU SYSTÈME NATIONAL DE RÉFÉRENCE CARTOGRAPHIQUE. A grid showing additional grid coordinates for reference.

Produced by the SURVEYS AND MAPPING BRANCH, DEPARTMENT OF ENERGY, MINES AND RESOURCES. Includes a legend for roads (Routes) and other features, and a scale bar in miles and meters.

ALEXANDER MANITOBA. WEST OF PRINCIPAL MERIDIAN-OUEST DU MÉRIDIEN PRINCIPAL. Scale 1:50 000 Échelle. Includes conversion scales for elevations in feet and meters.

Échelle de conversion des élévations. Includes text in French and English regarding the map's projection and scale.

ALEXANDER 62 F/16 ÉDITION 4. SUPERSEDED EDITION. Includes a note about the map's status and a reference to the National Topographic System.