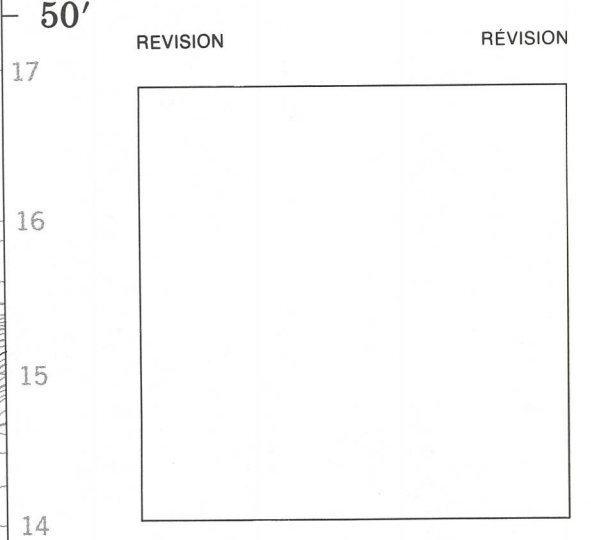
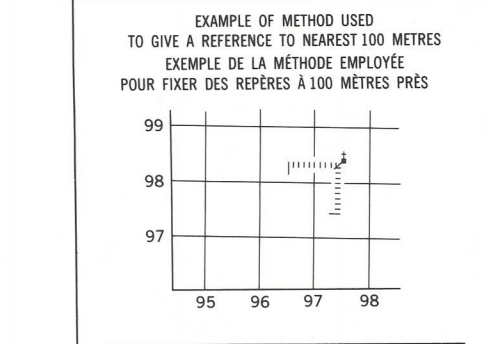
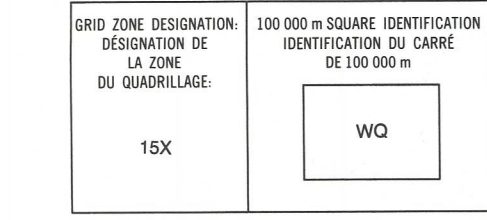
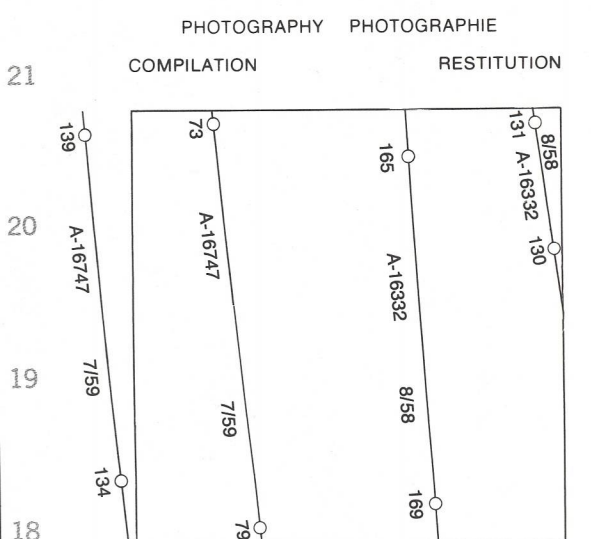


LEGEND - LÉGENDE. Table listing symbols for various features: ROAD, HARD SURFACE; ROAD, LOOSE SURFACE; CART TRACK, WINTER ROAD; TRAIL, CUT LINE, PORTAGE; BUILT-UP AREA; RAILWAY, SIDING, STATION, STOP; BRIDGE; SEAPLANE BASE, SEAPLANE ANCHORAGE; HOUSE, BARN; CHURCH, SCHOOL, POST OFFICE; TOWER, LANDMARK OBJECT; WELL, OIL, GAS, TANK, WATER; POWER TRANSMISSION LINE; MINE, GRAVEL PIT; CUTTING, EMBANKMENT; INTERNATIONAL, PROVINCIAL BOUNDARY WITH MONUMENT AND NUMBER; PROVINCIAL BOUNDARY, UNSURVEYED; COUNTY, DISTRICT BOUNDARY; TOWNSHIP, PARISH BOUNDARY; MUNICIPALITY BOUNDARY; RESERVE, SANCTUARY, PARK, ETC. BOUNDARY; OUTLINED LANDMARK AREA; BOUNDARY APPROXIMATE, ETC.; D.L.S. TOWNSHIP CORNER, SURVEYED, UNSURVEYED; D.L.S. SECTION CORNERS; HORIZONTAL CONTROL POINT; BENCH MARK WITH ELEVATION; SPOT ELEVATION, PRECISE; STREAK ON SHORELINE, INDEFINITE; LAKE, INTERMITTENT LAKE, SHALLOW LAKE; FLOODED LAND; MARSH, SWAMP (WOODED); STRING BOG; DRY RIVER BED WITH CHANNELS; RAPIDS, FALLS, RAPIDS; FORESHORE FLATS, SAND IN WATER, ROCKS; TUNDRA, LAKES IN TUNDRA; POLYDONS; PALSA BOG; DAM, WHARF; ICEFIELD (GLACIER); MORANE; PINGO; PINGO; DITCH; CONTOURS; APPROXIMATE CONTOURS; DEPRESSION CONTOUR; CLIFF; SPOT ELEVATION, APPROXIMATE; LAND, WATER; ESKER; SAND, SAND DUNES, RAISED BEACHES; HISTORIC SITE; WOODED AREA, FOREST, CLEARED AREA.

METRIC/MÉTRIQUE

METRIC/MÉTRIQUE

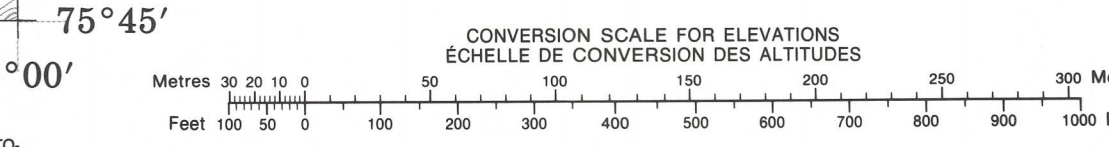


REFERENCE POINT (POINT DE REPÈRE) CHURCH - ÉGLISE (see above) (cf. ci-dessus). EASTING: Read number on grid line immediately to left of point. ABSCISSA: Note le chiffre de la ligne du quadrillage immédiatement à gauche du repère. Estimate tenths of a square from this line eastward to point. Estimer le nombre de dixièmes de carré entre cette ligne et le repère en direction est. NORTHING: Read number on grid line immediately below point. ORDONNÉE: Note le chiffre de la ligne du quadrillage immédiatement en dessous du repère. Estimate tenths of a square from this line northward to point. Estimer le nombre de dixièmes de carré entre cette ligne et le repère en direction nord. GRID REFERENCE: 975984. RÉFÉRENCE AU QUADRILLAGE: 975984. Nearest similar grid reference 100 000 metres. La prochaine référence similaire est à 100 000 mètres.

Table showing grid coordinates: 59 B/1, 59 A/4, 59 A/3, 58 G/16, 58 H/13, 58 H/14, 58 G/9, 58 H/12, 58 H/11.

ONE THOUSAND METRE UNIVERSAL TRANSVERSE MERCATOR GRID ZONE 15. QUADRILLAGE UNIVERSEL TRANSVERSE DE MERCATOR DE MILLE MÈTRES. The 1986 MAGNETIC BEARING is 79°47' (1418 mH) WEST OF GRID NORTH. ANNUAL CHANGE DECREASING 1"13.6'. GRID NORTH is 1°27' (26 mH) EAST OF TRUE NORTH for centre of map. LA REPÈRE MAGNÉTIQUE en 1986 est à 79°47' (1418 mH) à l'OUEST du NORD DU QUADRILLAGE. VARIATION ANNUELLE DÉCROISSANTE 1"13,6'. Le NORD DU QUADRILLAGE est à 1°27' (26 mH) à l'EST du NORD GÉOMAGNÉTIQUE au centre de la carte.

THE MAGNETIC COMPASS MAY BE ERRATIC IN THIS AREA. LA BOUSSOLE SERA PEUT-ÊTRE INSTABLE DANS CETTE RÉGION.



PRODUCED BY THE SURVEYS AND MAPPING BRANCH, DEPARTMENT OF ENERGY, MINES AND RESOURCES, OTTAWA, PUBLISHED IN 1986. COPIES MAY BE OBTAINED FROM THE CANADA MAP OFFICE, DEPARTMENT OF ENERGY, MINES AND RESOURCES, OTTAWA, OR YOUR NEAREST MAP DEALER. © 1986, HER MAJESTY THE QUEEN IN RIGHT OF CANADA, DEPARTMENT OF ENERGY, MINES AND RESOURCES.

ELEVATIONS IN METRES ABOVE MEAN SEA LEVEL. CONTOUR INTERVAL 10 METRES. NORTH AMERICAN DATUM 1927. TRANSVERSE MERCATOR PROJECTION. INFORMATION CONCERNING BENCH MARKS AND HORIZONTAL SURVEY MONUMENTS CAN BE OBTAINED FROM GEODETIC SURVEY, SURVEYS AND MAPPING BRANCH, OTTAWA. NO FOREST AREA ON THIS MAP.

DISTRICT OF FRANKLIN / DISTRICT DE FRANKLIN. NORTHWEST TERRITORIES / TERRITOIRES DU NORD-OUEST. Scale 1:50 000. Échelle 1:50 000. METRES / MÈTRES. 0 1000 2000 3000 4000. AUCUNE ZONE FORESTIÈRE SUR CETTE CARTE.

ALTITUDES IN METRES. EQUIDISTANCE OF CONTOURS 10 METRES. PROJECTION TRANSVERSE DE MERCATOR. POUR TOUT RENSEIGNEMENT CONCERNANT LES REPÈRES ET BORNES ALTIMÉTRIQUES, S'ADRESSER AU BUREAU GÉODÉSIQUE, DIRECTION DES LÈVES ET DE LA CARTOGRAPHIE, OTTAWA.

ÉTABLIE PAR LA DIRECTION DES LÈVES ET DE LA CARTOGRAPHIE, MINISTÈRE DE L'ÉNERGIE, DES MINES ET DES RESSOURCES, OTTAWA, PUBLIÉE EN 1986. CES CARTES SONT EN VENTE AU BUREAU DES CARTES DU CANADA, MINISTÈRE DE L'ÉNERGIE, DES MINES ET DES RESSOURCES, OTTAWA, OU CHEZ LE VENDOR LE PLUS PRÈS. © 1986, SA MAJESTÉ LA REINE DU CHEF DU CANADA, MINISTÈRE DE L'ÉNERGIE, DES MINES ET DES RESSOURCES.