PROVISIONAL MAP
73 L/15

# CANADA

1:50,000

EDITION 2

CARTE PROVISOIRE
73 L/15

Refer to this map as: 73 L/15 EDITION 2 MCE SERIES A 741

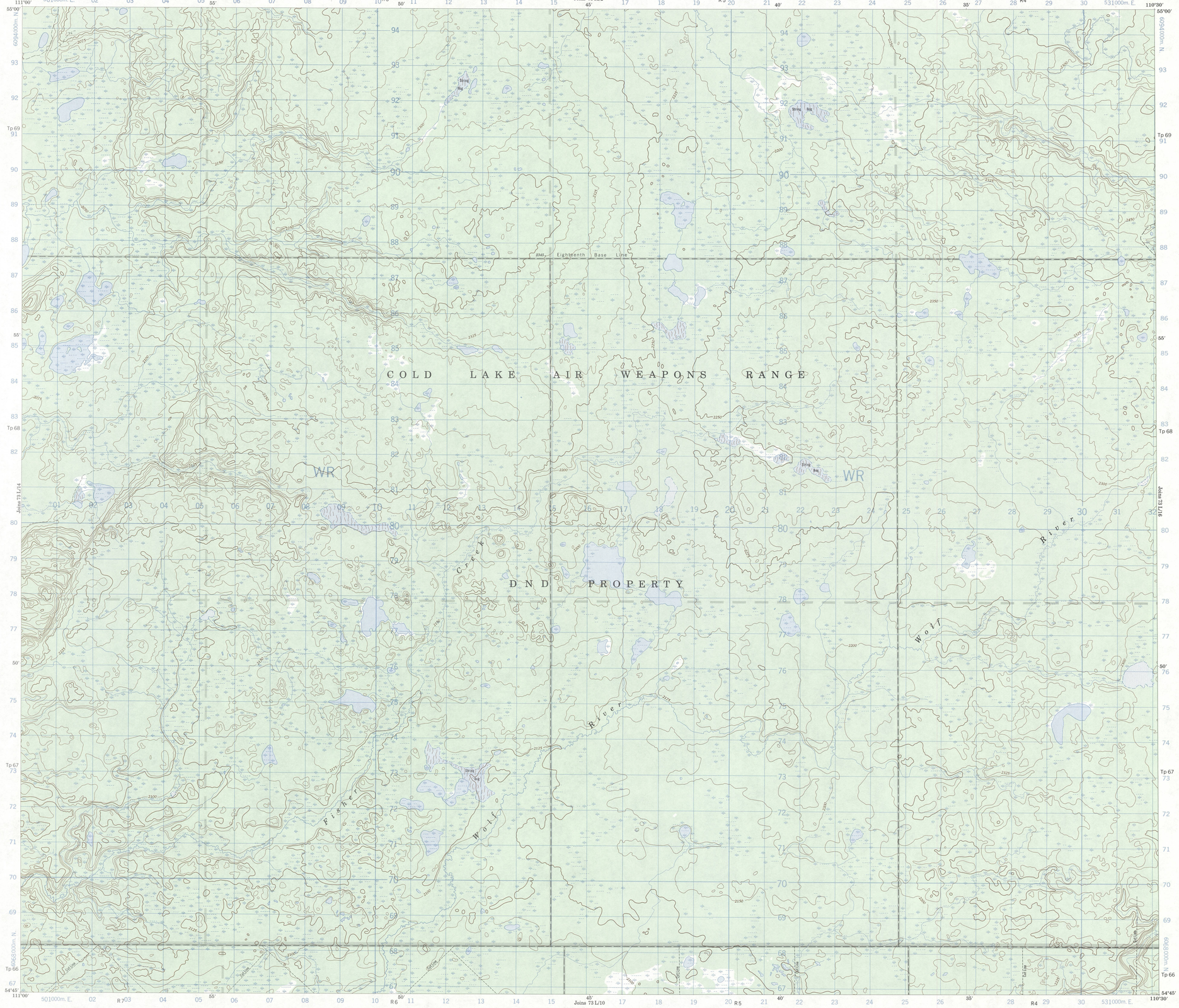

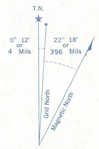


Use diagram only to obtain numerical values.
APPROXIMATE MEAN DECLINATION 1969
FOR CENTRE OF MAP
Annual change decreasing 3.5'

## ONE THOUSAND METRE
UNIVERSAL TRANSVERSE MERCATOR GRID
ZONE 12

| GRID ZONE DESIGNATION | 100,000 M. SQUARE IDENTIFICATION |
|---|---|
| 12 U | WR |

EXAMPLE OF METHOD USED TO GIVE A REFERENCE TO NEAREST 100 METRES

THE FOLLOWING GRID REFERENCE IS A SAMPLE ONLY AND DOES NOT REFER TO A POINT ON THIS MAP

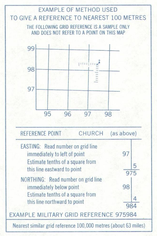


| REFERENCE POINT | CHURCH (as above) | |
|---|---|---|
| EASTING: Read number on grid line immediately to left of point | 97 | |
| Estimate tenths of a square from this line eastward to point | | 5 |
| | | 975 |
| NORTHING: Read number on grid line immediately below point | 98 | |
| Estimate tenths of a square from this line northward to point | | 4 |
| | | 984 |

EXAMPLE MILITARY GRID REFERENCE 979984

Nearest similar grid reference 100,000 metres (about 63 miles)

Produced by the SURVEYS AND MAPPING BRANCH, DEPARTMENT OF ENERGY, MINES AND RESOURCES, from aerial photographs taken in 1956, 1959, 1960. Field surveys 1960. Printed 1970.

Copies may be obtained from the Map Distribution Office, Department of Energy, Mines and Resources, Ottawa.

Roads: cart track
Routes: de terre
trail or portage
sentier ou portage

# WOLF RIVER
## ALBERTA
WEST OF FOURTH MERIDIAN - OUEST DU QUATRIÈME MÉRIDIEN

Scale 1:50,000 Échelle

Miles 1 — 0 — 1 — 2 — 3 Milles
Metres 1000 — 0 — 1000 — 2000 — 3000 — 4000 Mètres
Yards 1000 — 0 — 1000 — 2000 — 3000 — 4000 Verges

This Provisional Map is equivalent to a standard map in accuracy of content.

Some names on this map are not yet official. Corrections or additions are invited by the Surveys and Mapping Branch.

CONTOUR INTERVAL 25 FEET
Elevations in Feet above Mean Sea Level
North American Datum 1927
Transverse Mercator Projection

Cette carte provisoire équivaut une carte régulière au point de vue précision de l'information

Certains noms inscrits sur cette carte ne sont pas encore officiels. La Direction des levés et de la cartographie saurait gré au public de lui signaler corrections et additions.

ÉQUIDISTANCE DES COURBES 25 PIEDS
Élévations en pieds au-dessus du niveau moyen de la mer
Système de référence géodésique nord-américain, 1927
Projection transverse de Mercator

Édoité par la DIRECTION DES LEVÉS ET DE LA CARTOGRAPHIE, MINISTÈRE DE L'ÉNERGIE, DES MINES ET DES RESSOURCES, d'après des photographies aériennes prises en 1956, 1959, 1960. Levés sur le terrain en 1960. Imprimée en 1970.

Ces cartes sont en vente au Bureau de distribution des cartes, ministère de l'Énergie, des Mines et des Ressources, Ottawa.

SUPERSEDED EDITION

McGILL UNIVERSITY MAP COLLECTION
SEP 8 1971
GEOGRAPHY MONTREAL

73 L/15
EDITION 2