

Military users refer to this map as: SÉRIE A 761 SÉRIE MAP 22 J/14 CARTE Référence de cette carte: ÉDITION 2 MCE ÉDITION pour usage militaire.

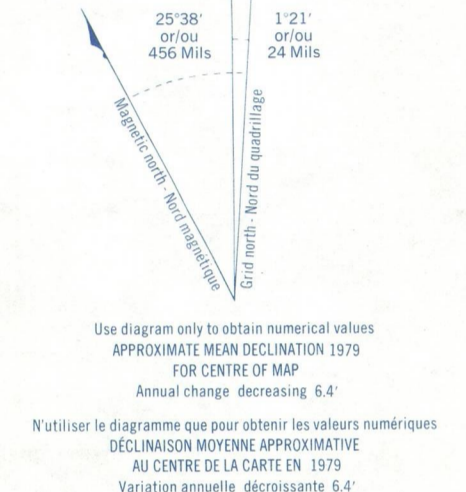


GLOSSAIRE GLOSSARY

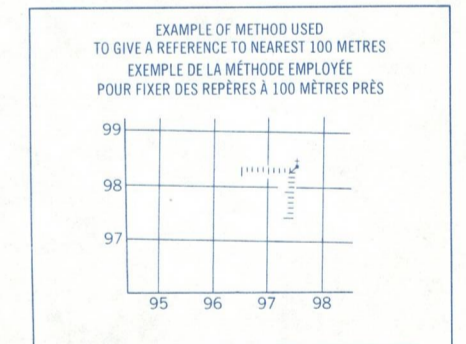
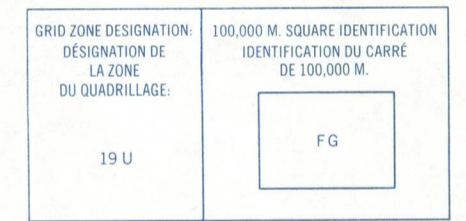
Table with two columns: French and English terms for map features like Abandonné, Abattoir, Aire, etc.

ABBREVIATIONS ABBREVIATIONS

Table with two columns: French and English abbreviations for map features like Aband., Abattoir, Aire, etc.



ONE THOUSAND METRE UNIVERSAL TRANSVERSE MERCATOR GRID ZONE 19 QUADRILLAGE DE MILLE MÈTRES TRANSVERSE UNIVERSEL DE MERCATOR



REFERENCE POINT CHURCH - ÉGLISE (see above) EASTING: Road number on grid line immediately to right of point. LONGITUDE EST. Note the number of the grid square immediately to the right of the point. ESTIMATED NUMBER OF SQUARES FROM THIS LINE NORTHWARD TO POINT. ESTIMATE THE NUMBER OF SQUARES OF CANAL BETWEEN THIS LINE AND THE POINT IN DIRECTION EST. NORTHING: Road number on grid line immediately below point. LATITUDE NORTH. Note the number of the grid square immediately to the right of the point. ESTIMATED NUMBER OF SQUARES FROM THIS LINE WESTWARD TO POINT. ESTIMATE THE NUMBER OF SQUARES OF CANAL BETWEEN THIS LINE AND THE POINT IN DIRECTION WEST. GRID REFERENCE: 979864 REFERENCE IN QUADRILLAGE: 979864

TABLEAU D'ASSIGNATION DU SYSTÈME NATIONAL DE RÉFÉRENCE CARTOGRAPHIQUE DE RÉFÉRENCE CARTOGRAPHIQUE

Produced by the SURVEYS AND MAPPING BRANCH, DEPARTMENT OF ENERGY, MINES AND RESOURCES...

GRAND LAC DU NORD COMTÉ DE SAGUENAY QUÉBEC Scale 1:50,000 Échelle. Includes conversion scales for elevations and contour intervals.

Information concerning location and precise elevation of bench marks can be obtained by writing to the Geodetic Survey, Surveys and Mapping Branch, Ottawa. On peut obtenir des renseignements sur le lieu et l'altitude exacte des repères de nivellement en écrivant aux Levés géodésiques, Direction des levés et de la cartographie, Ottawa.

Échelle par la DIRECTION DES LEVÉS ET DE LA CARTOGRAPHIE, MINISTÈRE DE L'ÉNERGIE, DES MINES ET DES RESSOURCES. Révisé à jour / Carte de géographie, arrêtée en 1976. Vérification des ouvrages en 1977. Représentations à jour en 1977.