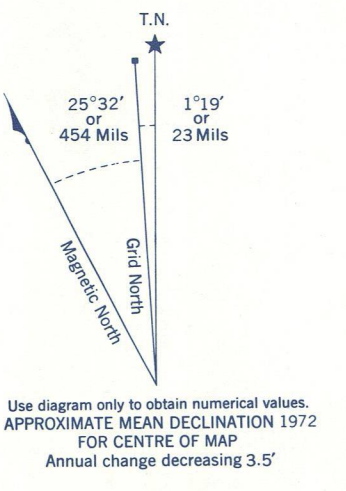

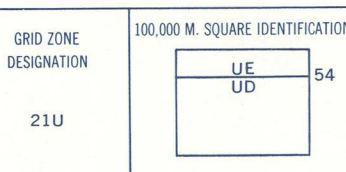


Refer to this map as: 12B/10 EDITION 5 M.C.E. SERIES A 781




ONE THOUSAND METRE UNIVERSAL TRANSVERSE MERCATOR GRID ZONE 21



EXAMPLE OF METHOD USED TO GIVE A REFERENCE TO NEAREST 100 METRES... REFERENCE POINT CHURCH (as above) EASTING: Read number on grid line immediately to left of point... NORTHING: Read number on grid line immediately below point...

STEPHENVILLE NEWFOUNDLAND

Scale 1:50,000 Echelle



Contours Interval 50 Feet Elevations in Feet above Mean Sea Level North American Datum 1927 Transverse Mercator Projection

Carte cartographique... Élévations en pieds au-dessus du niveau moyen de la mer Système de référence géodésique nord-américain, 1927 Projection transverse de Mercator

La moitié est à été révisée en 1965... © Canada 1973, tous droits réservés

SUPERSEDED EDITION