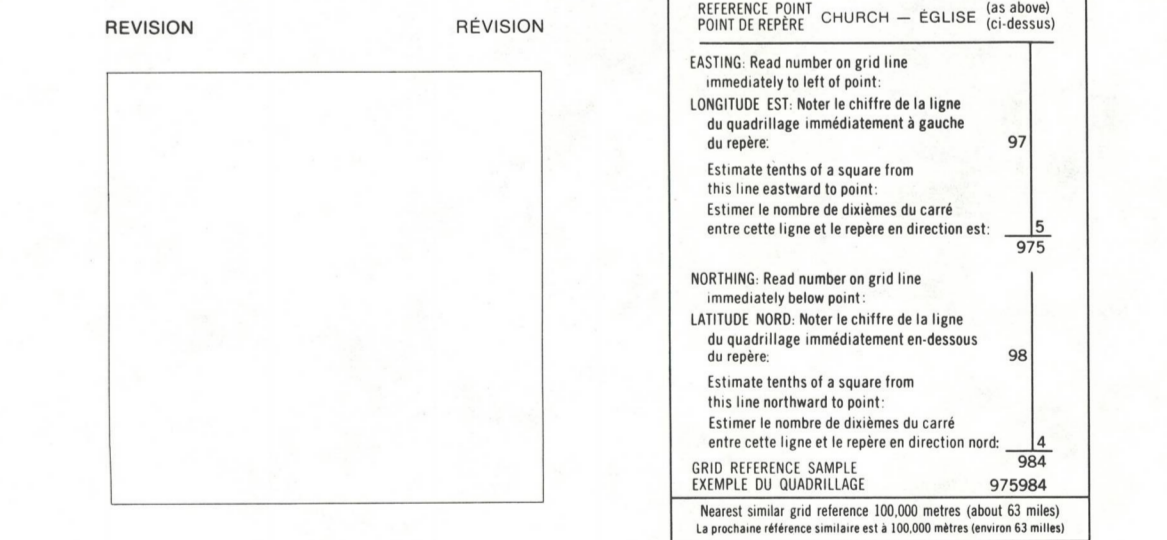
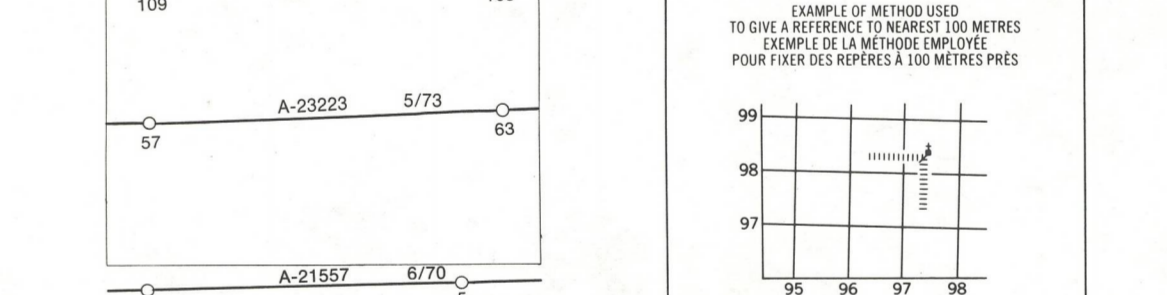
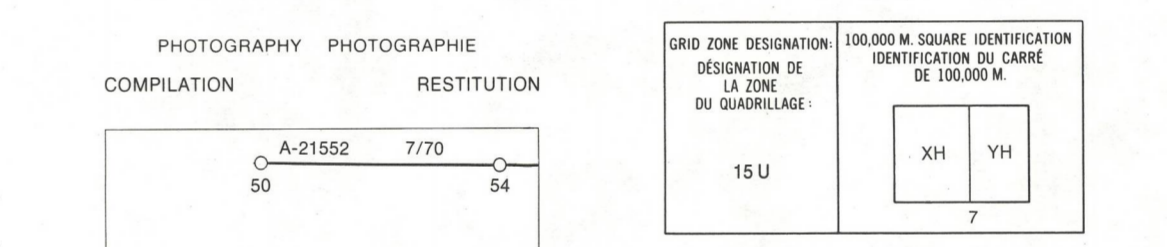


LEGEND - LÉGENDE

- ROADS AND RELATED FEATURES: HARD SURFACE, ALL WEATHER; LOOSE SURFACE; CART TRACK, WINTER ROAD; TRAIL, CUT LINE, PORTAGE; BUILT-UP AREA; RAILWAY, SIDING, STATION, STOP; BRIDGE; SEAPLANE BASE, ANCHORAGE; LANDMARK FEATURES: HOUSE, BARN; CHURCH, SCHOOL; POST OFFICE; HISTORICAL SITE; TOWERS: FIRE, RADIO; TANK, OIL, GAS; TELEPHONE LINE; POWER TRANSMISSION LINE; MINE; CUTTING, EMBANKMENT; GRAVEL PIT; BOUNDARIES AND SURVEY CONTROL: INTERNATIONAL, PROVINCIAL, COUNTY, DISTRICT; TOWNSHIP, PARISH, SURVEYED, UNSURVEYED; SECTION CORNERS; MUNICIPALITY; INDIAN RESERVE, PARK, ETC; HORIZONTAL SURVEY POINT; SPOT ELEVATION, PRECISE; DRAINAGE AND RELATED FEATURES: STREAM, SHORELINE, INDEFINITE; LAKE, INTERMITTENT LAKE; FLOODED LAND; MARSH, SWAMP, WOODS; DRY RIVER BED WITH CHANNELS; SAND, ABOVE, IN WATER; STRING BOG; TUNDRA; RAPIDS, FALLS, RAPIDS; FORESHORE FLATS; ROCK; DAM; WHARF; DIKE; RELIEF FEATURES: CONTOURS; APPROXIMATE CONTOURS; DEPRESSION CONTOUR; SPOT ELEVATION, APPROXIMATE; ESKER; PINCO; SAND, SAND DUNES; PALSA BOG; WOODED AREA; CLEARED AREA.



ONE THOUSAND METRE UNIVERSAL TRANSVERSE MERCATOR GRID ZONE 15 QUADRILLAGE DE MILLE MÈTRES UNIVERSAL TRANSVERSE DE MERCATOR

53 B/7	53 B/8	53 A/5
53 B/2	53 B/1	53 A/4
52-O/15	52-O/16	52 P/13

NOTE: GRID TICKS WITH NUMBERS IN BRACKETS OR WITHOUT NUMBERS INDICATE THE 1000 METRE (1 T.M.) GRID. LES TRAITS NUMÉRÉS ENTE PARENTHÈSES OU SANS NUMÉRO INDICENT LE QUADRILLAGE DE 1000 MÈTRES (1 T.M.)

PRODUCED BY THE SURVEYS AND MAPPING BRANCH, DEPARTMENT OF ENERGY, MINES AND RESOURCES, OTTAWA, 1977. INFORMATION CURRENT AS OF 1976. COPIES MAY BE OBTAINED FROM THE CANADIAN MAP OFFICE, DEPARTMENT OF ENERGY, MINES AND RESOURCES, OTTAWA, ON T8M 9R5.

ELEVATIONS IN METRES ABOVE MEAN SEA LEVEL. CONTOUR INTERVAL: 10 METRES. NORTH AMERICAN DATUM 1927. TRANSVERSE MERCATOR PROJECTION.

MENAKO LAKES. DISTRICT OF KENORA. ONTARIO. Scale 1:50,000 Échelle. METERS 0 1000 2000 3000 4000. YARDS 0 1000 2000 3000 4000.

ELEVATIONS EN MÈTRES AU-DESSUS DU NIVEAU MOYEN DE LA MER. ÉQUIDISTANCE DES COURBES: 10 MÈTRES. SYSTÈME DE RÉFÉRENCE GÉODÉSIQUE NORD-AMÉRICAIN 1927. PROJECTION TRANSVERSE DE MERCATOR.

ÉTABLI PAR LA DIRECTION DES LEVÉS ET DE LA CARTOGRAPHIE, MINISTÈRE DE L'ÉNERGIE, DES MINES ET DES RESSOURCES, OTTAWA, EN 1977. LES CARTES SONT EN VENTE AU BUREAU DES CARTES DU CANADA, MINISTÈRE DE L'ÉNERGIE, DES MINES ET DES RESSOURCES, OTTAWA, OU CHEZ LE Vendeur LE PLUS PRÈS. © CANADA 1977. TOUS DROITS RÉSERVÉS.